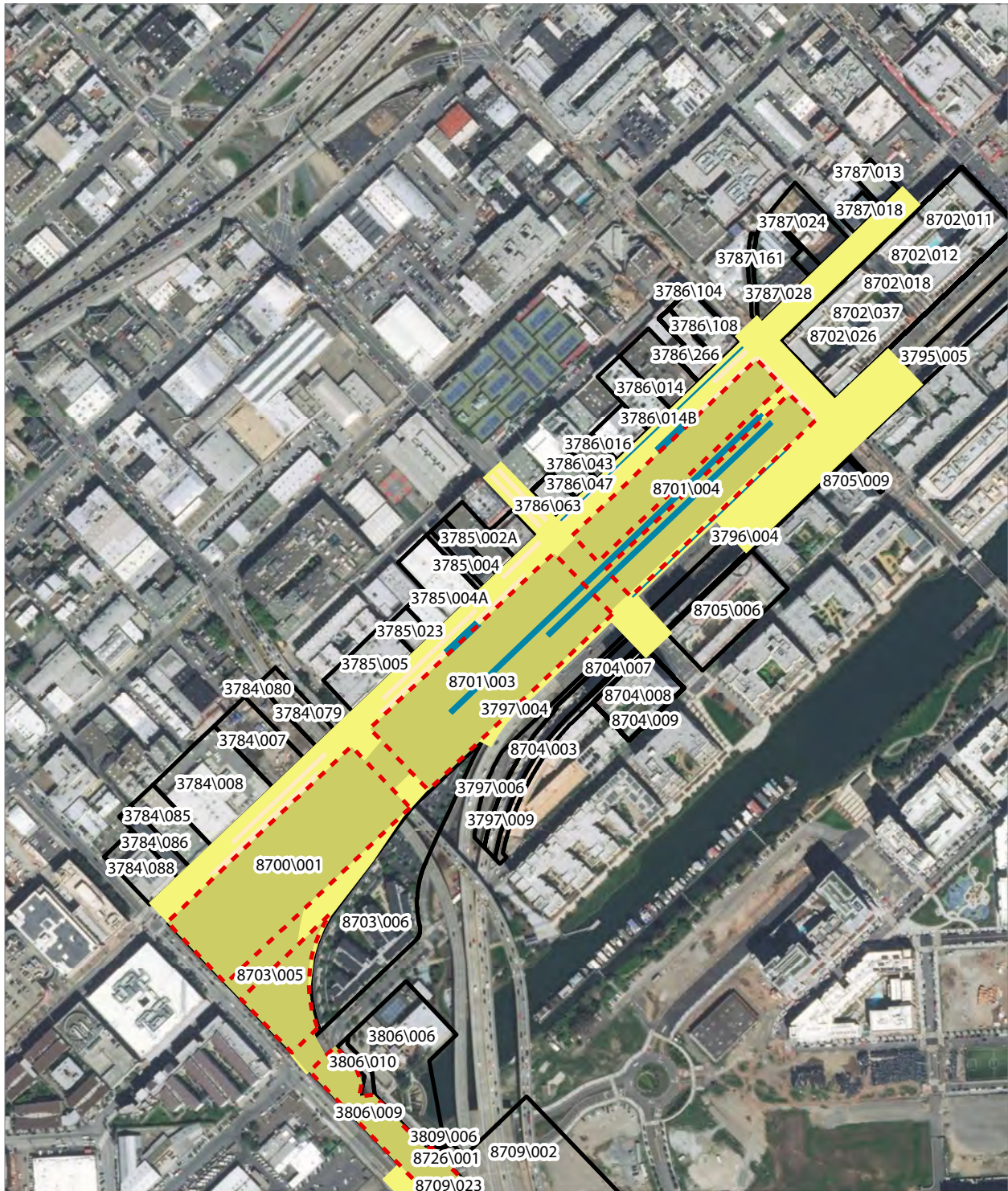
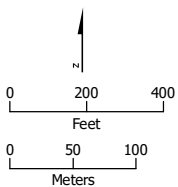


APPENDIX 3.1-A: PARCELS WITHIN THE HSR PROJECT FOOTPRINT

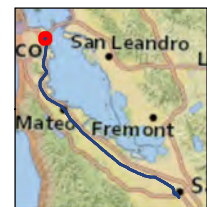


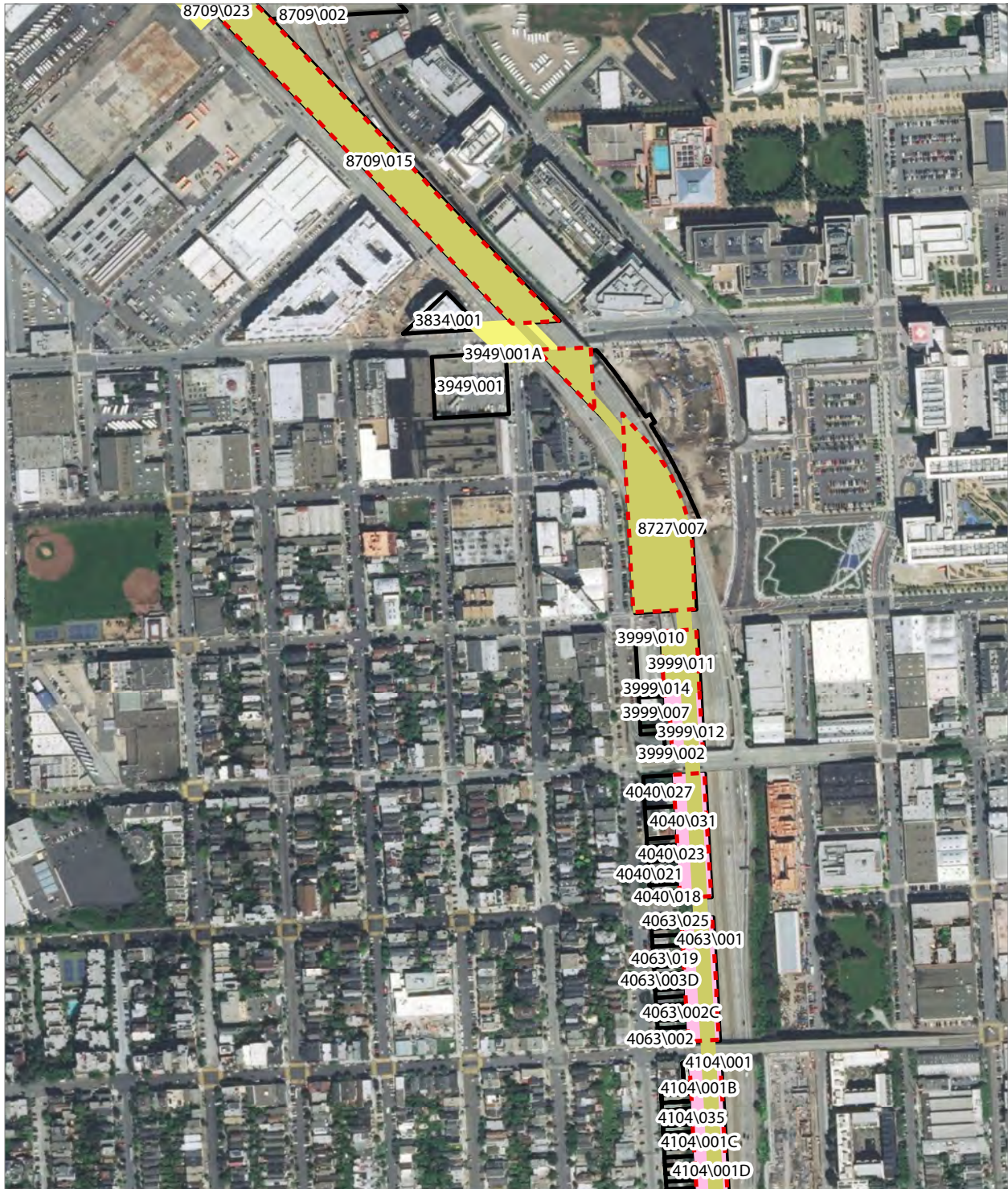
PRELIMINARY DRAFT/SUBJECT TO CHANGE - HSR ALIGNMENT IS NOT DETERMINED
 SOURCE: ESRI, 2019; Santa Clara County, 2016; San Mateo County, 2016; San Francisco County, 2016

- Existing Caltrain Right-of-Way
- HSR Right-of-Way
- Roadway Right-of-Way
- HSR Permanent Easement
- Temporary Construction Easement
- Parcel (APN Displayed)



Alternative A



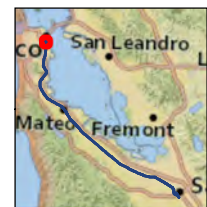


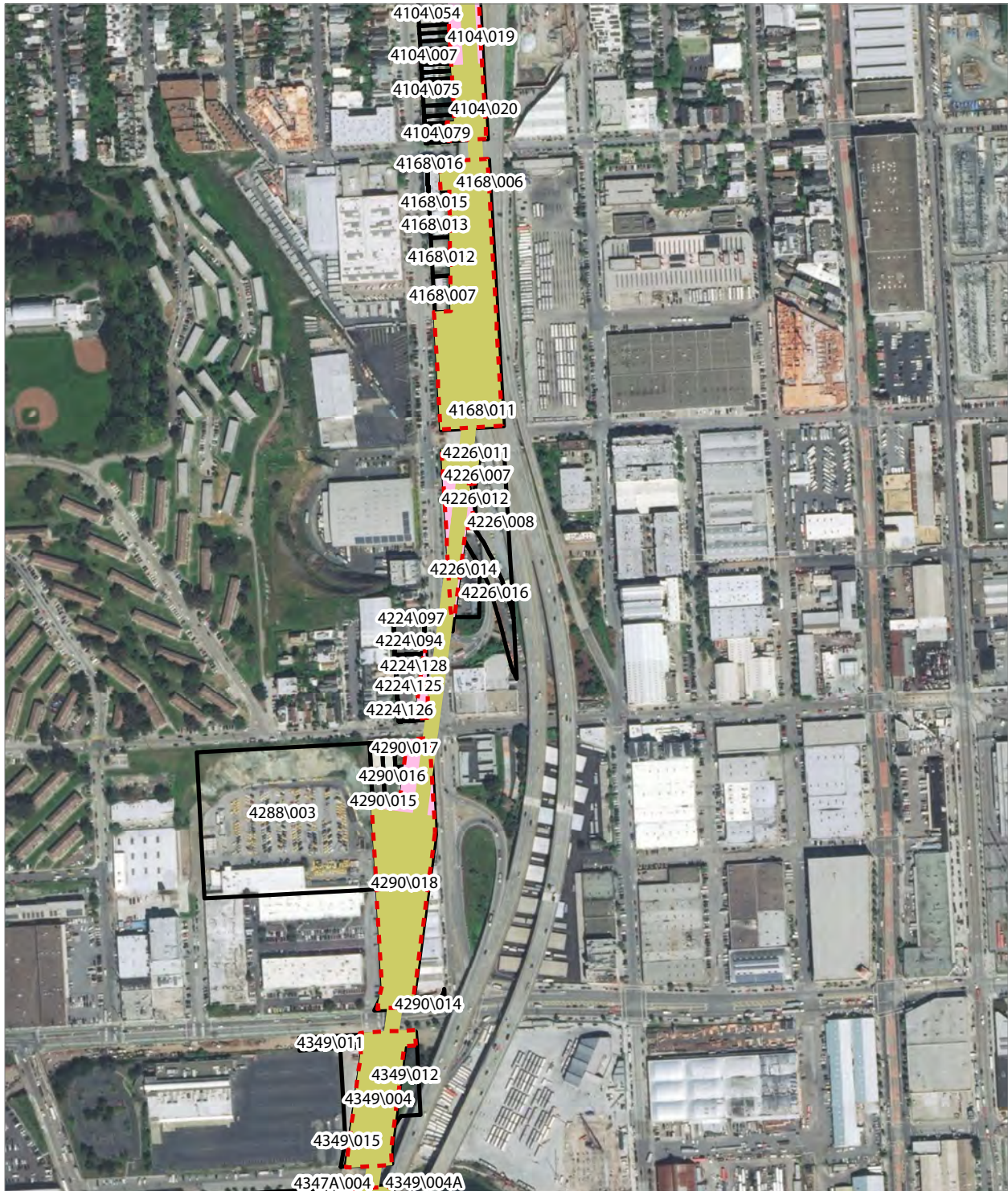
PRELIMINARY DRAFT/SUBJECT TO CHANGE - HSR ALIGNMENT IS NOT DETERMINED
 SOURCE: ESRI, 2019; Santa Clara County, 2016; San Mateo County, 2016, San Francisco County, 2016

- Existing Caltrain Right-of-Way
- HSR Permanent Easement
- Existing Caltrain ROW
- Temporary Construction Easement
- Parcel (APN Displayed)



Alternative A





PRELIMINARY DRAFT/SUBJECT TO CHANGE - HSR ALIGNMENT IS NOT DETERMINED
 SOURCE: ESRI, 2019; Santa Clara County, 2016; San Mateo County, 2016; San Francisco County, 2016

- Existing Caltrain Right-of-Way
- HSR Permanent Easement
- Existing Caltrain ROW
- Parcel (APN Displayed)



Alternative A





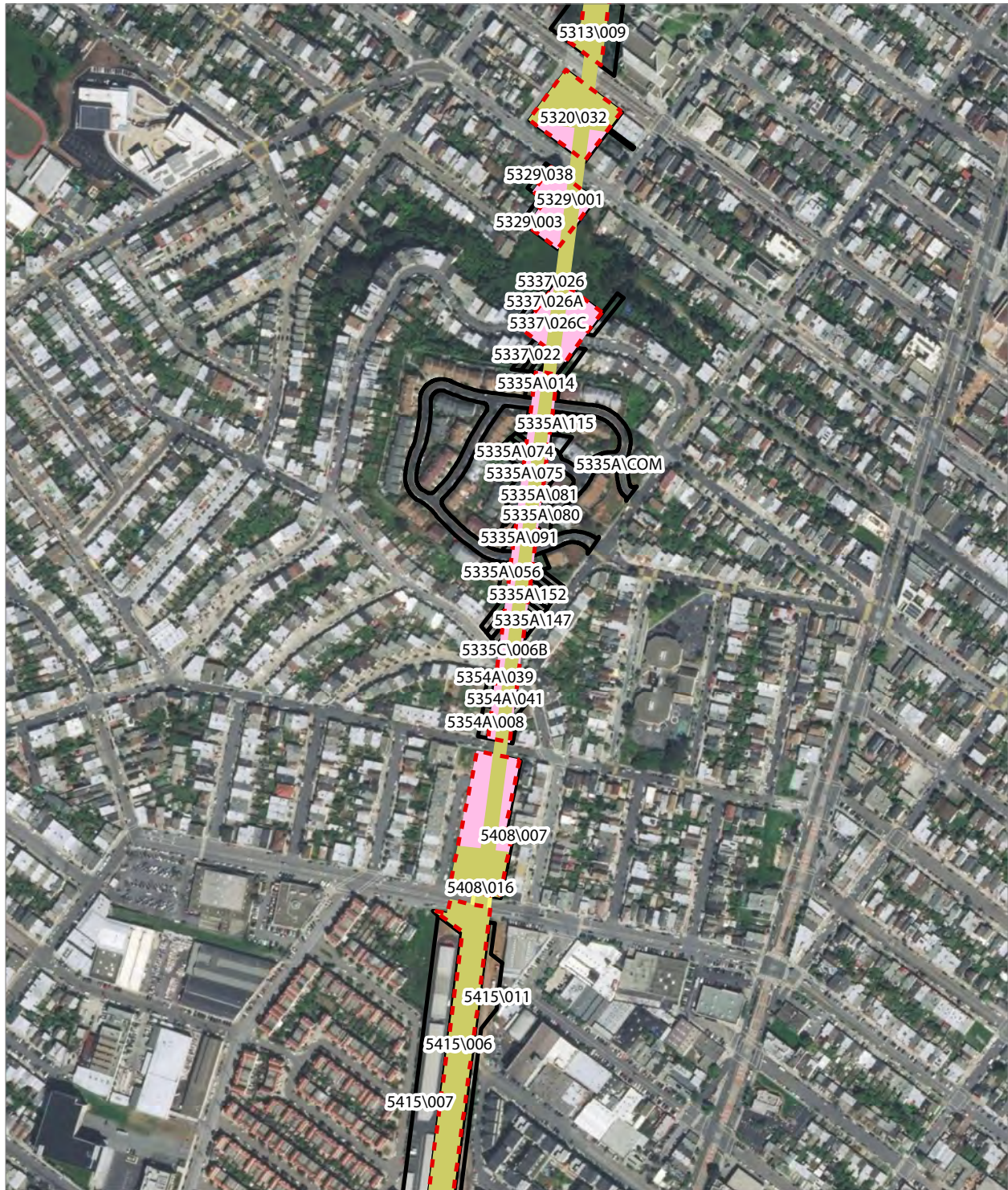
PRELIMINARY DRAFT/SUBJECT TO CHANGE - HSR ALIGNMENT IS NOT DETERMINED
 SOURCE: ESRI, 2019; Santa Clara County, 2016; San Mateo County, 2016; San Francisco County, 2016

- Existing Caltrain Right-of-Way
- HSR Right-of-Way
- Existing Caltrain ROW
- HSR Permanent Easement
- Permanent Utility Easement
- Temporary Construction Easement
- Temporary Utility Easement
- Parcel (APN Displayed)



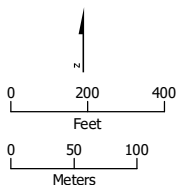
Alternative A



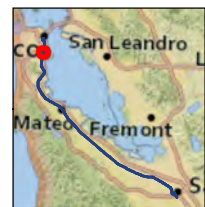


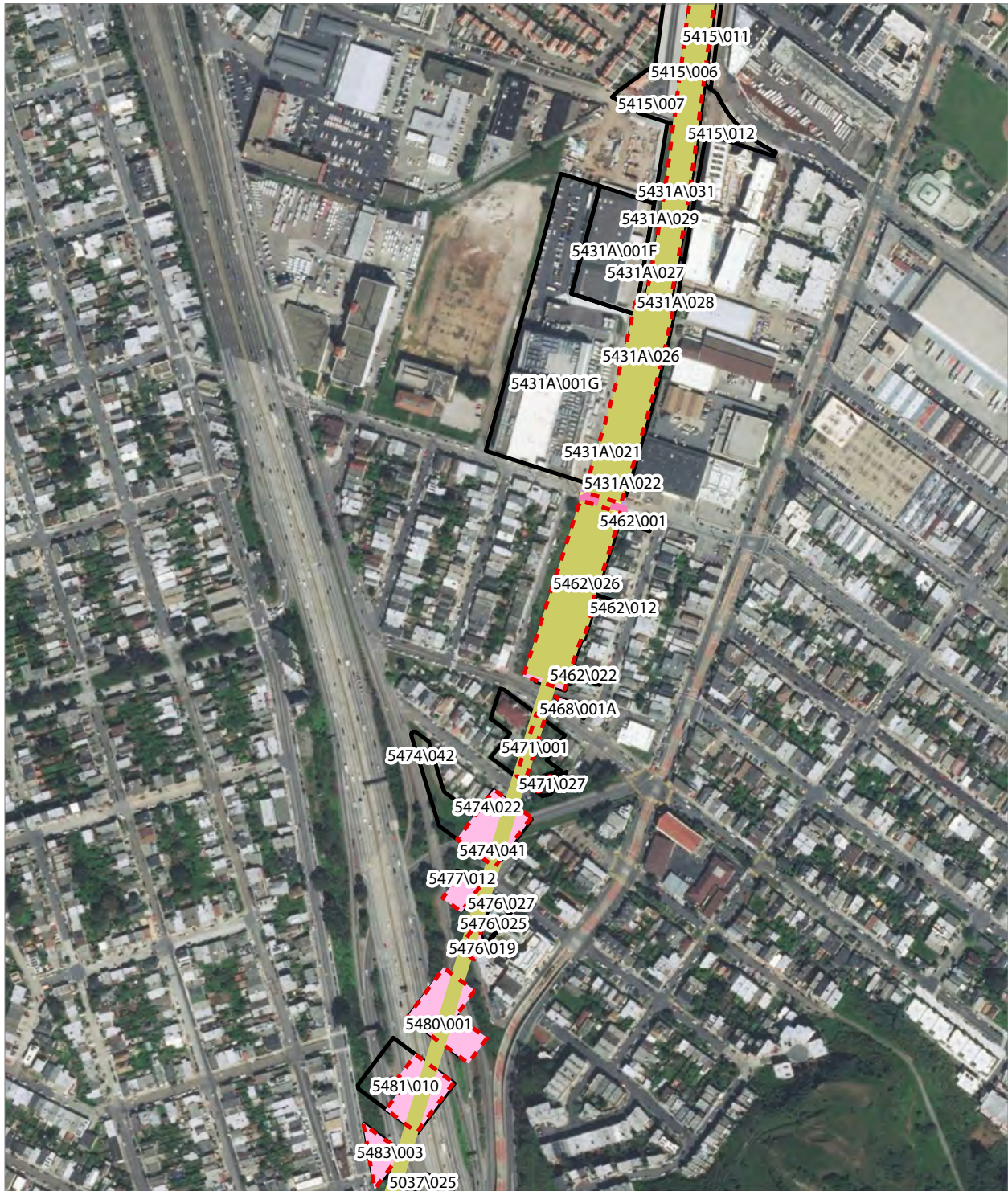
PRELIMINARY DRAFT/SUBJECT TO CHANGE - HSR ALIGNMENT IS NOT DETERMINED
 SOURCE: ESRI, 2019; Santa Clara County, 2016; San Mateo County, 2016, San Francisco County, 2016

- Existing Caltrain Right-of-Way
- Existing Caltrain ROW
- HSR Permanent Easement
- Temporary Construction Easement
- Parcel (APN Displayed)



Alternative A





PRELIMINARY DRAFT/SUBJECT TO CHANGE - HSR ALIGNMENT IS NOT DETERMINED
 SOURCE: ESRI, 2019; Santa Clara County, 2016; San Mateo County, 2016, San Francisco County, 2016



- Existing Caltrain Right-of-Way
- Existing Caltrain ROW
- HSR Permanent Easement
- Permanent Utility Easement
- Temporary Construction Easement
- Temporary Utility Easement
- Parcel (APN Displayed)

Alternative A





PRELIMINARY DRAFT/SUBJECT TO CHANGE - HSR ALIGNMENT IS NOT DETERMINED
 SOURCE: ESRI, 2019; Santa Clara County, 2016; San Mateo County, 2016, San Francisco County, 2016



- Existing Caltrain Right-of-Way
- HSR Right-of-Way
- Roadway Right-of-Way
- Rail Right-of-Way
- Existing Caltrain ROW
- HSR Permanent Easement
- Temporary Construction Easement
- Temporary Utility Easement
- Parcel (APN Displayed)

Alternative A



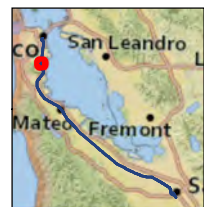


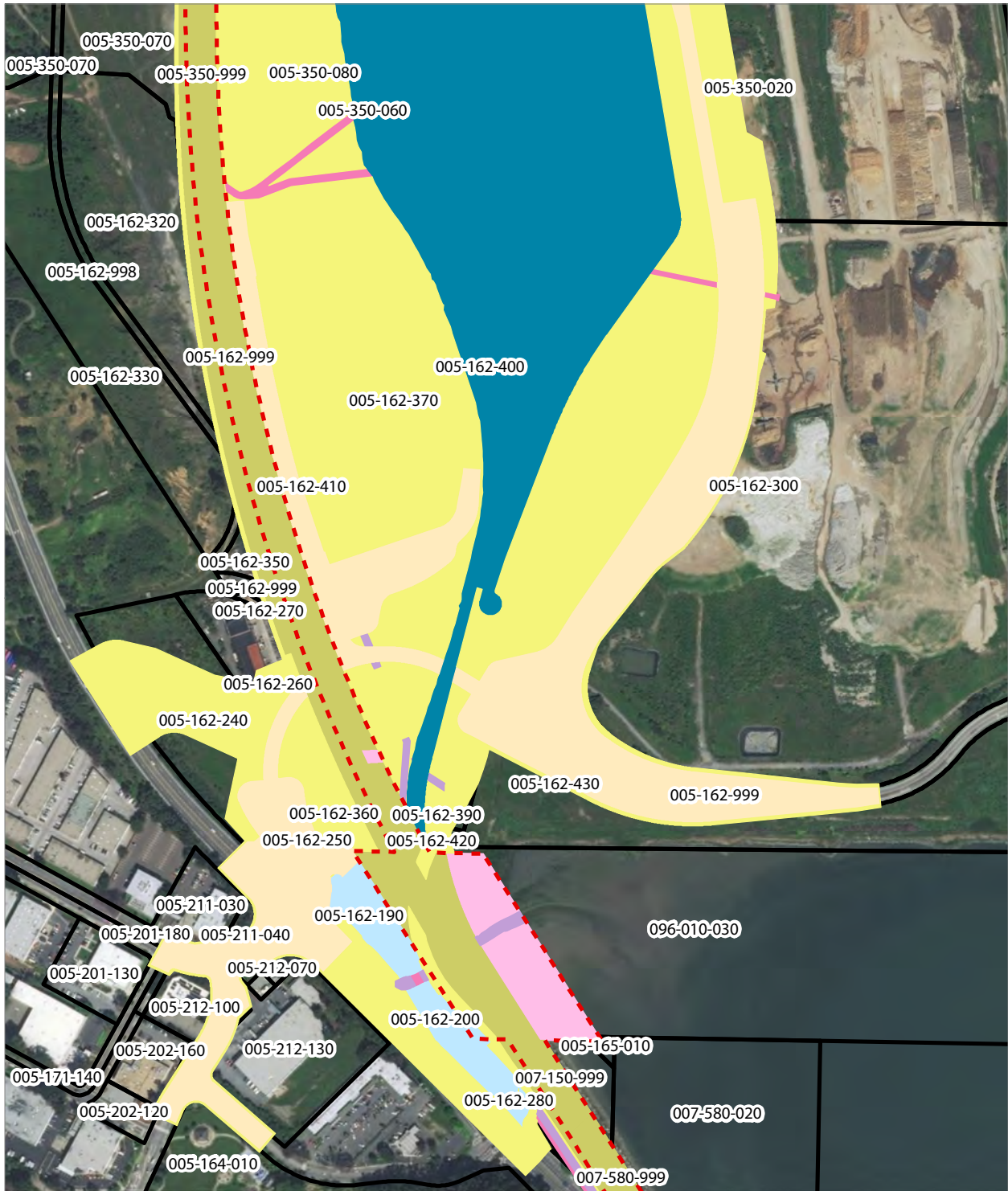
PRELIMINARY DRAFT/SUBJECT TO CHANGE - HSR ALIGNMENT IS NOT DETERMINED
 SOURCE: ESRI, 2019; Santa Clara County, 2016; San Mateo County, 2016, San Francisco County, 2016



- Existing Caltrain Right-of-Way
- HSR Right-of-Way
- HSR Permanent Easement
- Permanent Utility Easement
- Temporary Construction Easement
- Rail Right-of-Way
- Parcel (APN Displayed)

Alternative A





PRELIMINARY DRAFT/SUBJECT TO CHANGE - HSR ALIGNMENT IS NOT DETERMINED
 SOURCE: ESRI, 2019; Santa Clara County, 2016; San Mateo County, 2016, San Francisco County, 2016



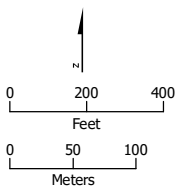
- Existing Caltrain Right-of-Way
- HSR Right-of-Way
- Other Right-of-Way
- Roadway Right-of-Way
- Existing Caltrain ROW
- HSR Permanent Easement
- Permanent Utility Easement
- Temporary Construction Easement
- Temporary Utility Easement
- Parcel (APN Displayed)

Alternative A





PRELIMINARY DRAFT/SUBJECT TO CHANGE - HSR ALIGNMENT IS NOT DETERMINED
 SOURCE: ESRI, 2019; Santa Clara County, 2016; San Mateo County, 2016, San Francisco County, 2016



- Existing Caltrain Right-of-Way
- HSR Right-of-Way
- Existing Caltrain ROW
- HSR Permanent Easement
- Permanent Utility Easement
- Temporary Construction Easement
- Temporary Utility Easement
- Parcel (APN Displayed)

Alternative A





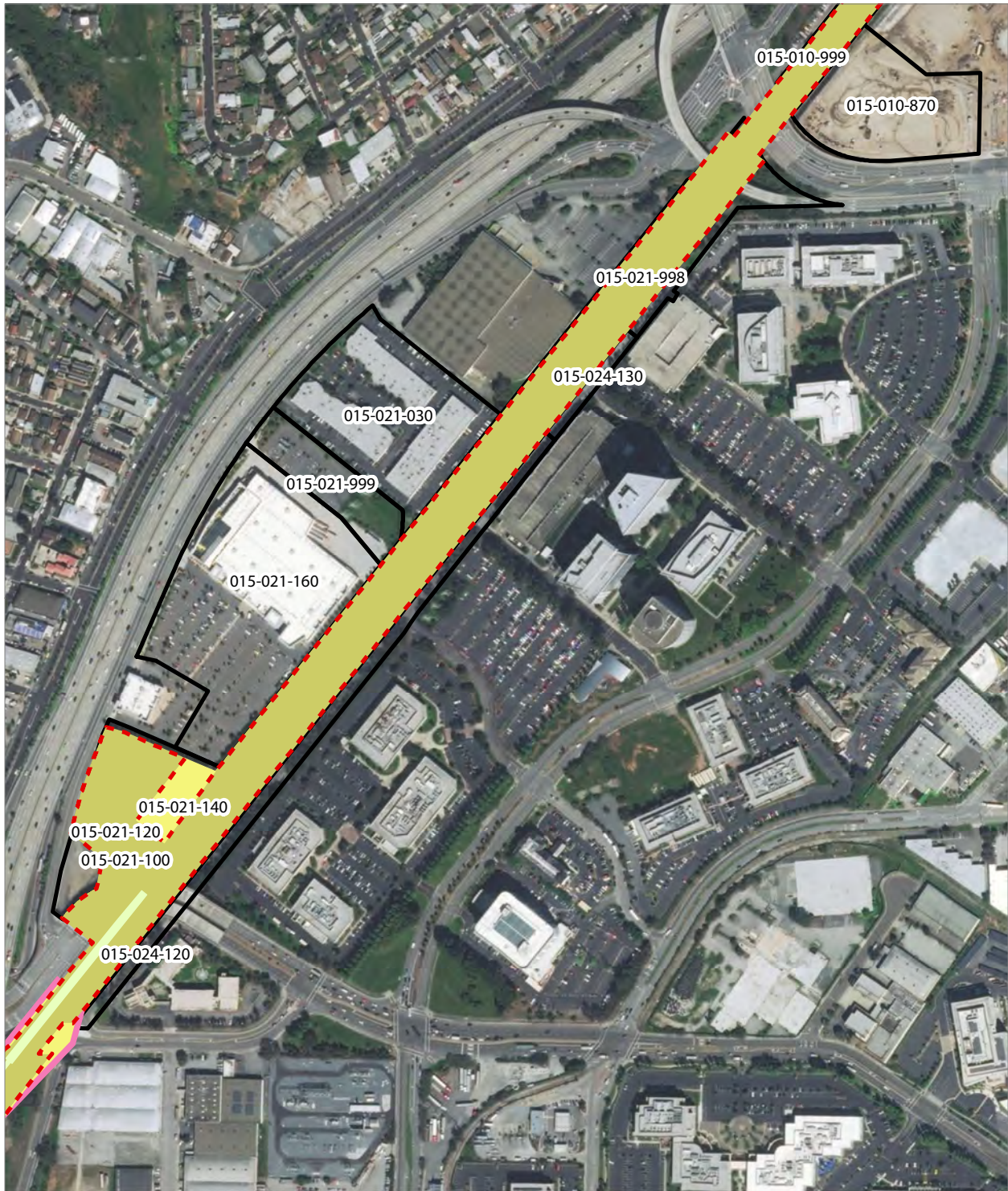
PRELIMINARY DRAFT/SUBJECT TO CHANGE - HSR ALIGNMENT IS NOT DETERMINED
 SOURCE: ESRI, 2019, Santa Clara County, 2016; San Mateo County, 2016, San Francisco County, 2016



- Existing Caltrain Right-of-Way
- HSR Permanent Easement
- Parcel (APN Displayed)

Alternative A





PRELIMINARY DRAFT/SUBJECT TO CHANGE - HSR ALIGNMENT IS NOT DETERMINED
 SOURCE: ESRI, 2019; Santa Clara County, 2016; San Mateo County, 2016; San Francisco County, 2016



- Existing Caltrain Right-of-Way
- Rail Right-of-Way
- HSR Permanent Easement
- Permanent Utility Easement
- Temporary Construction Easement
- Parcel (APN Displayed)

Alternative A





PRELIMINARY DRAFT/SUBJECT TO CHANGE - HSR ALIGNMENT IS NOT DETERMINED
 SOURCE: ESRI, 2019; Santa Clara County, 2016; San Mateo County, 2016; San Francisco County, 2016



- Existing Caltrain Right-of-Way
- Rail Right-of-Way
- Existing Caltrain ROW
- HSR Permanent Easement
- Permanent Utility Easement
- Existing Caltrain Easement
- New Caltrain Easement
- Temporary Construction Easement
- Parcel (APN Displayed)

Alternative A





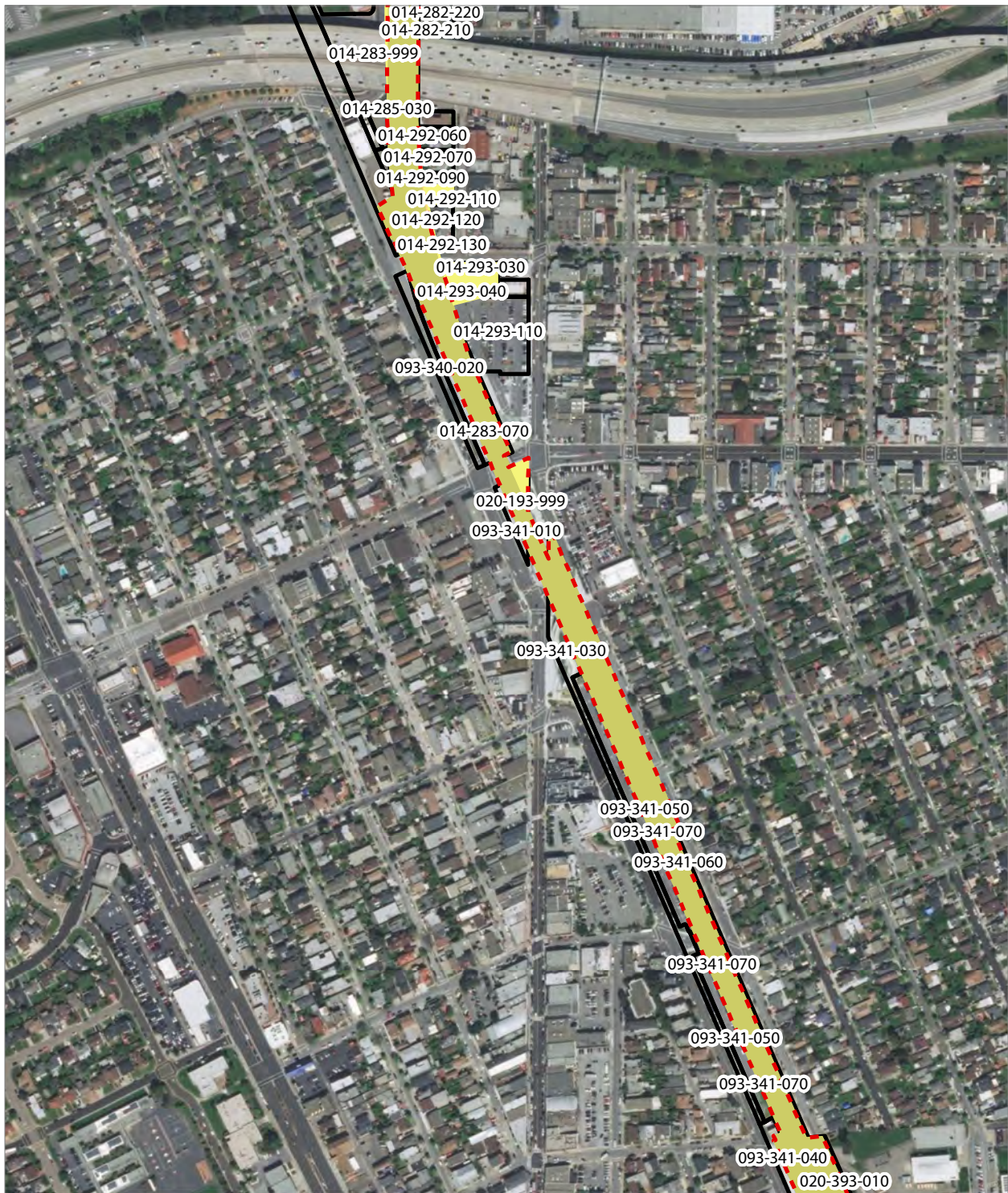
PRELIMINARY DRAFT/SUBJECT TO CHANGE - HSR ALIGNMENT IS NOT DETERMINED
SOURCE: ESRI, 2019; Santa Clara County, 2016; San Mateo County, 2016, San Francisco County, 2016

- Existing Caltrain Right-of-Way
- Temporary Construction Easement
- HSR Permanent Easement
- Parcel (APN Displayed)



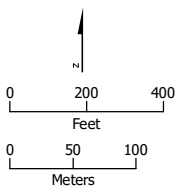
Alternative A





PRELIMINARY DRAFT/SUBJECT TO CHANGE - HSR ALIGNMENT IS NOT DETERMINED
 SOURCE: ESRI, 2019; Santa Clara County, 2016; San Mateo County, 2016, San Francisco County, 2016

- Existing Caltrain Right-of-Way
- Existing Caltrain ROW
- HSR Permanent Easement
- New Caltrain Easement
- Temporary Construction Easement
- Parcel (APN Displayed)



Alternative A





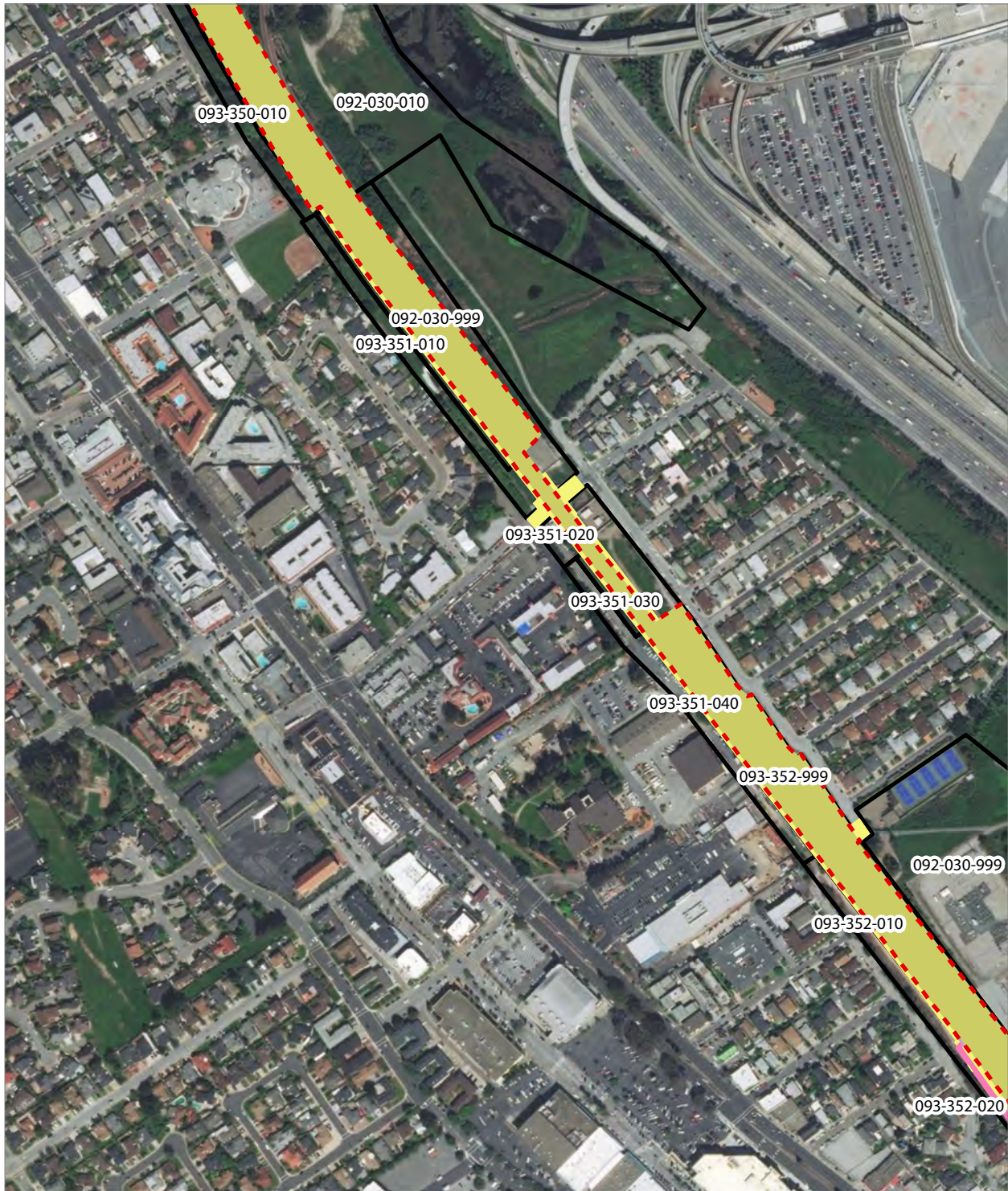
PRELIMINARY DRAFT/SUBJECT TO CHANGE - HSR ALIGNMENT IS NOT DETERMINED
 SOURCE: ESRI, 2019; Santa Clara County, 2016; San Mateo County, 2016; San Francisco County, 2016

-  Existing Caltrain Right-of-Way
-  HSR Right-of-Way
-  HSR Permanent Easement
-  Temporary Construction Easement
-  Parcel (APN Displayed)



Alternative A





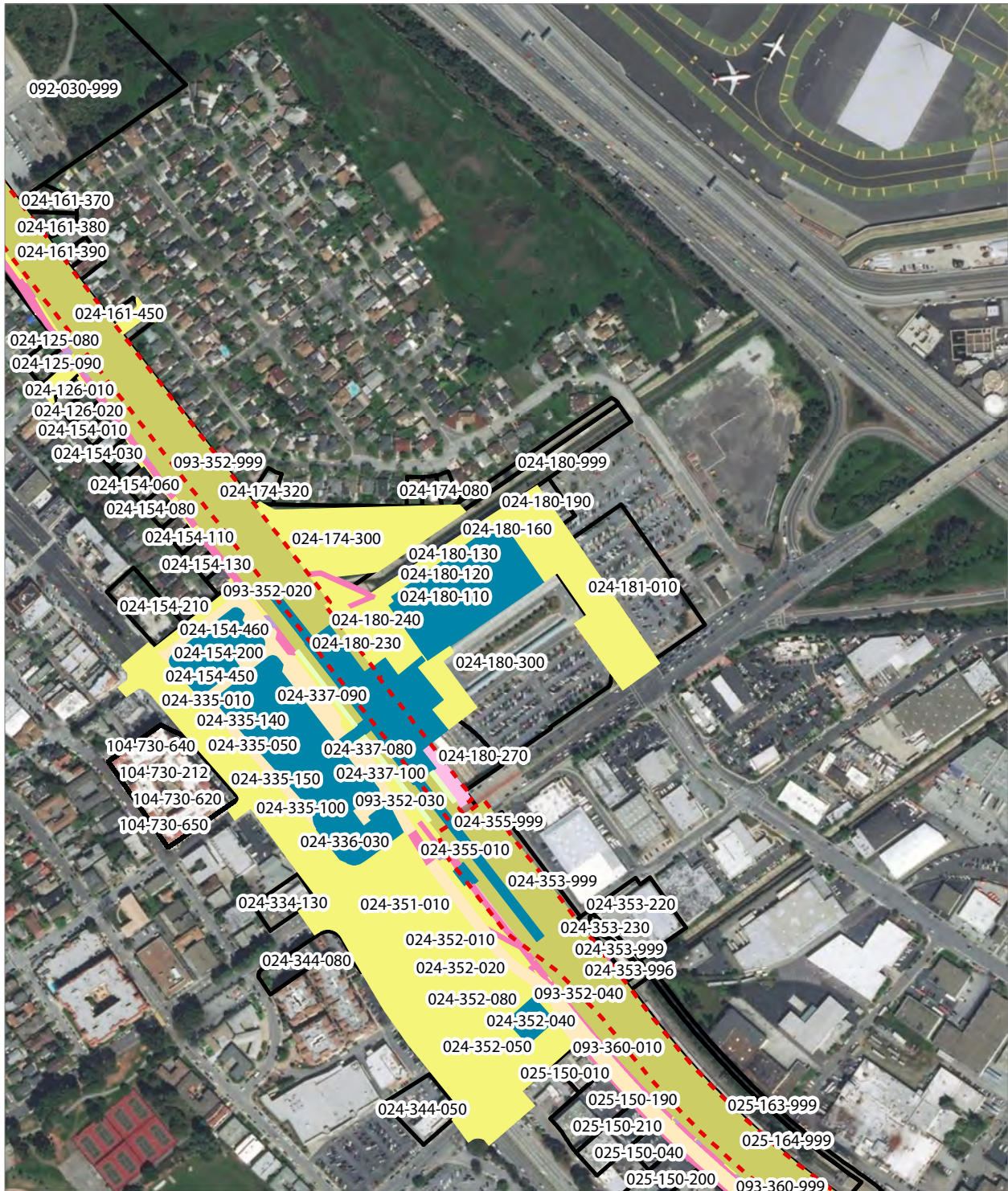
PRELIMINARY DRAFT/SUBJECT TO CHANGE - HSR ALIGNMENT IS NOT DETERMINED
 SOURCE: ESRI, 2019; Santa Clara County, 2016; San Mateo County, 2016, San Francisco County, 2016



- Existing Caltrain Right-of-Way
- Existing Caltrain ROW
- HSR Permanent Easement
- Permanent Utility Easement
- Temporary Construction Easement
- Temporary Utility Easement
- Parcel (APN Displayed)

Alternative A





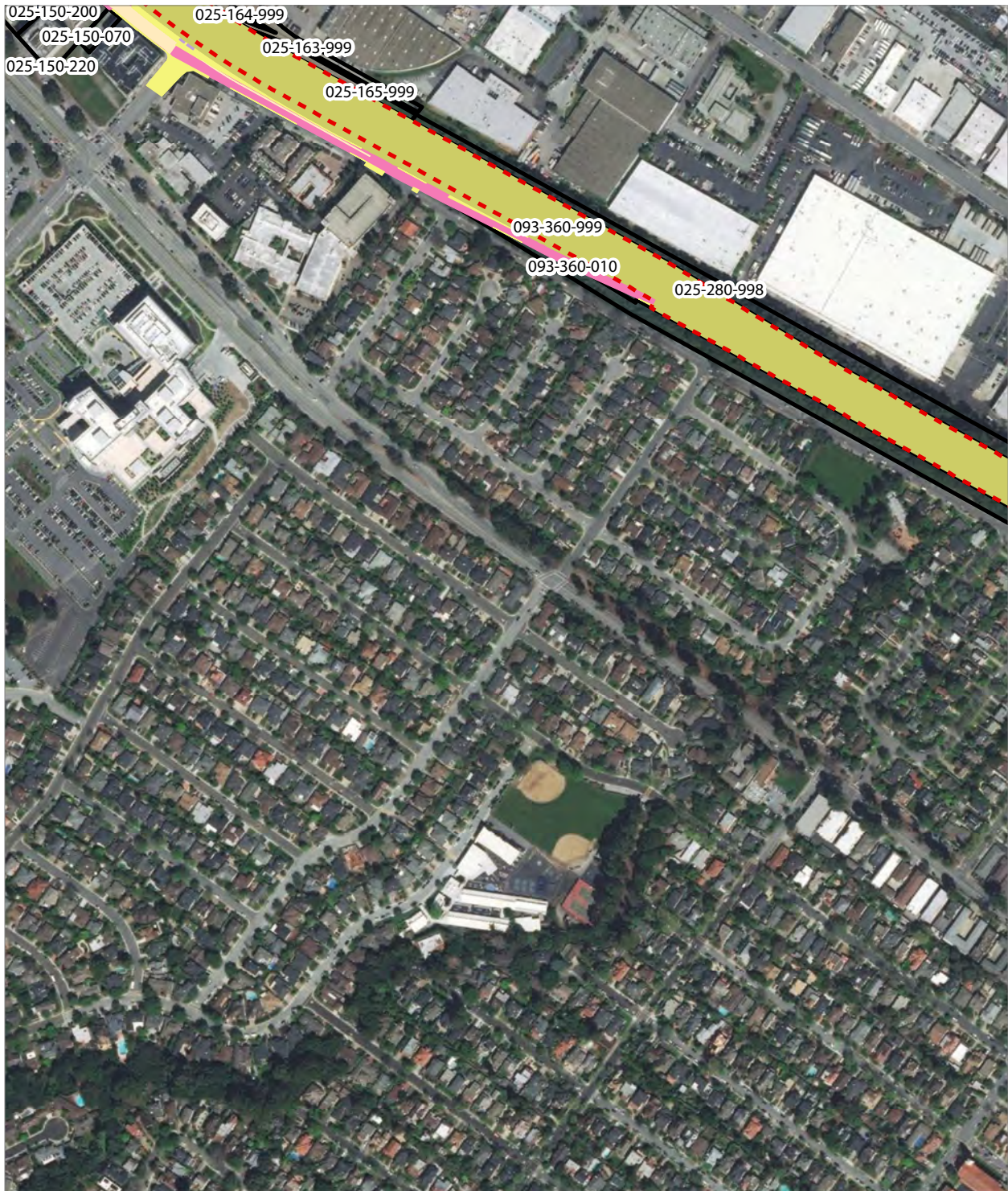
PRELIMINARY DRAFT/SUBJECT TO CHANGE - HSR ALIGNMENT IS NOT DETERMINED
 SOURCE: ESRI, 2019; Santa Clara County, 2016; San Mateo County, 2016; San Francisco County, 2016



- Existing Caltrain Right-of-Way
- HSR Right-of-Way
- Roadway Right-of-Way
- Rail Right-of-Way
- Existing Caltrain ROW
- HSR Permanent Easement
- Permanent Utility Easement
- Temporary Construction Easement
- Temporary Utility Easement
- Parcel (APN Displayed)

Alternative A





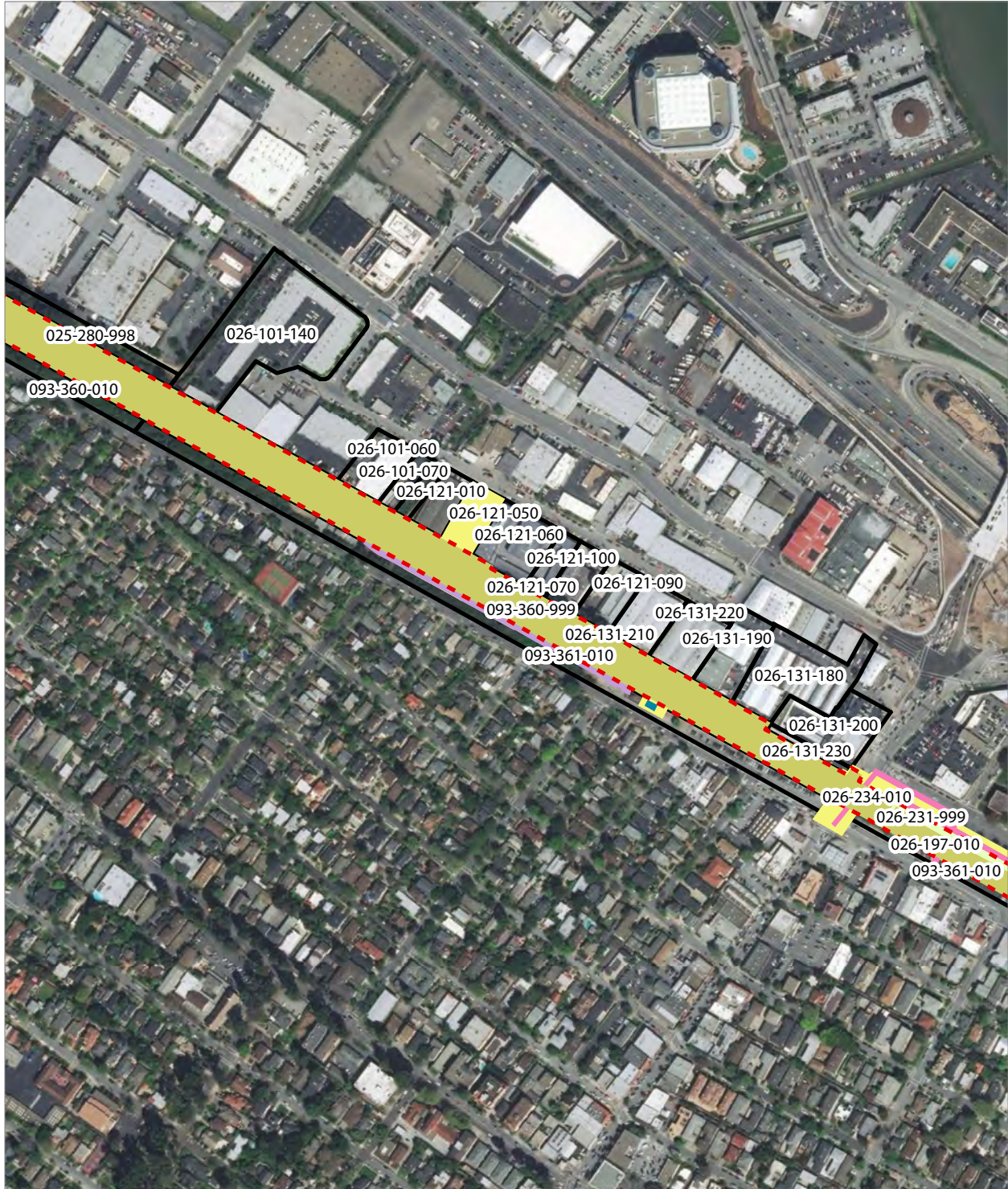
PRELIMINARY DRAFT/SUBJECT TO CHANGE - HSR ALIGNMENT IS NOT DETERMINED
 SOURCE: ESRI, 2019; Santa Clara County, 2016; San Mateo County, 2016, San Francisco County, 2016



- Existing Caltrain Right-of-Way
- Roadway Right-of-Way
- HSR Permanent Easement
- Permanent Utility Easement
- Temporary Construction Easement
- Temporary Utility Easement
- Parcel (APN Displayed)

Alternative A





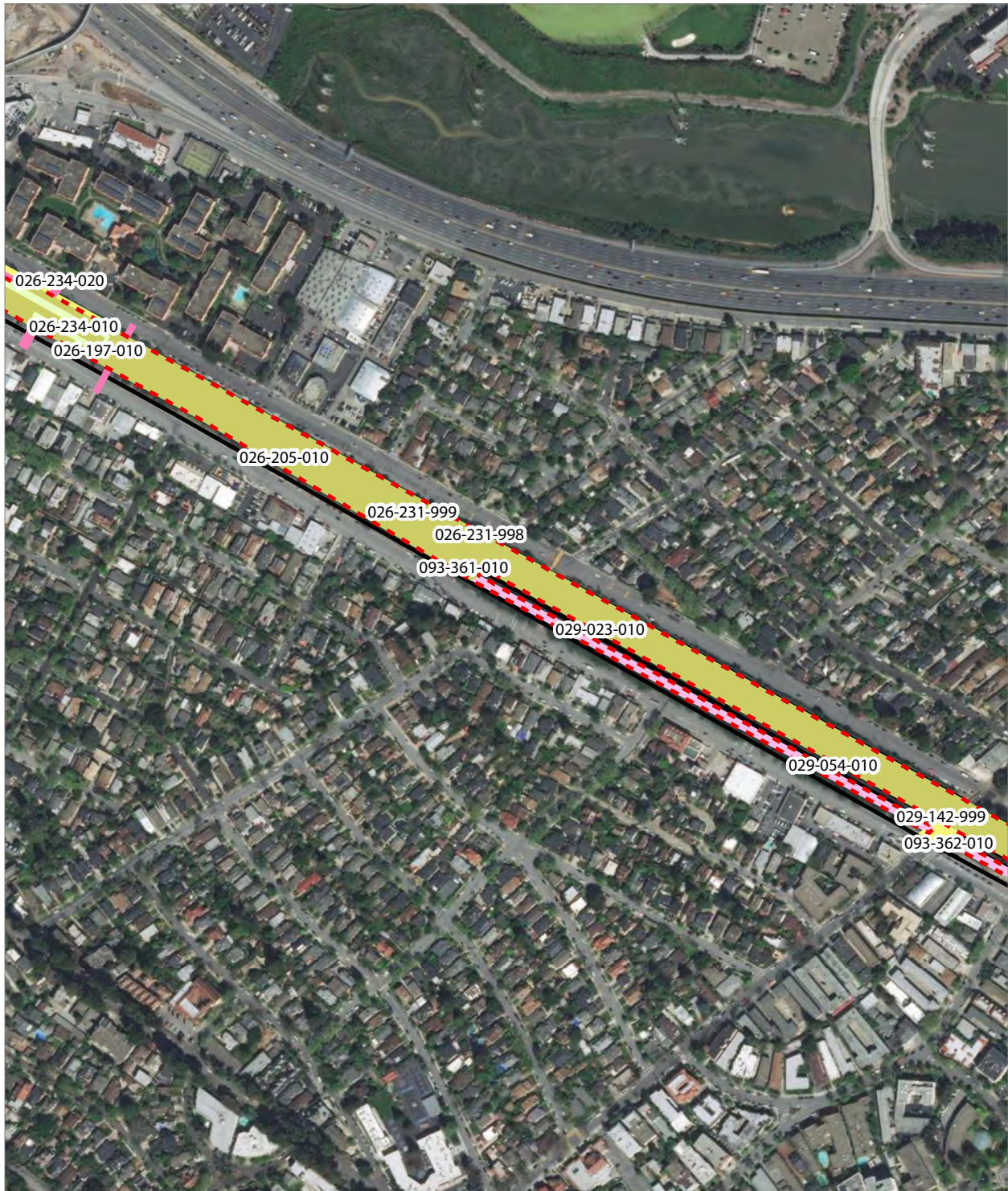
PRELIMINARY DRAFT/SUBJECT TO CHANGE - HSR ALIGNMENT IS NOT DETERMINED
 SOURCE: ESRI, 2019; Santa Clara County, 2016; San Mateo County, 2016, San Francisco County, 2016



- Existing Caltrain Right-of-Way
- HSR Right-of-Way
- Rail Right-of-Way
- HSR Permanent Easement
- Permanent Utility Easement
- Temporary Construction Easement
- Temporary Utility Easement
- Parcel (APN Displayed)

Alternative A





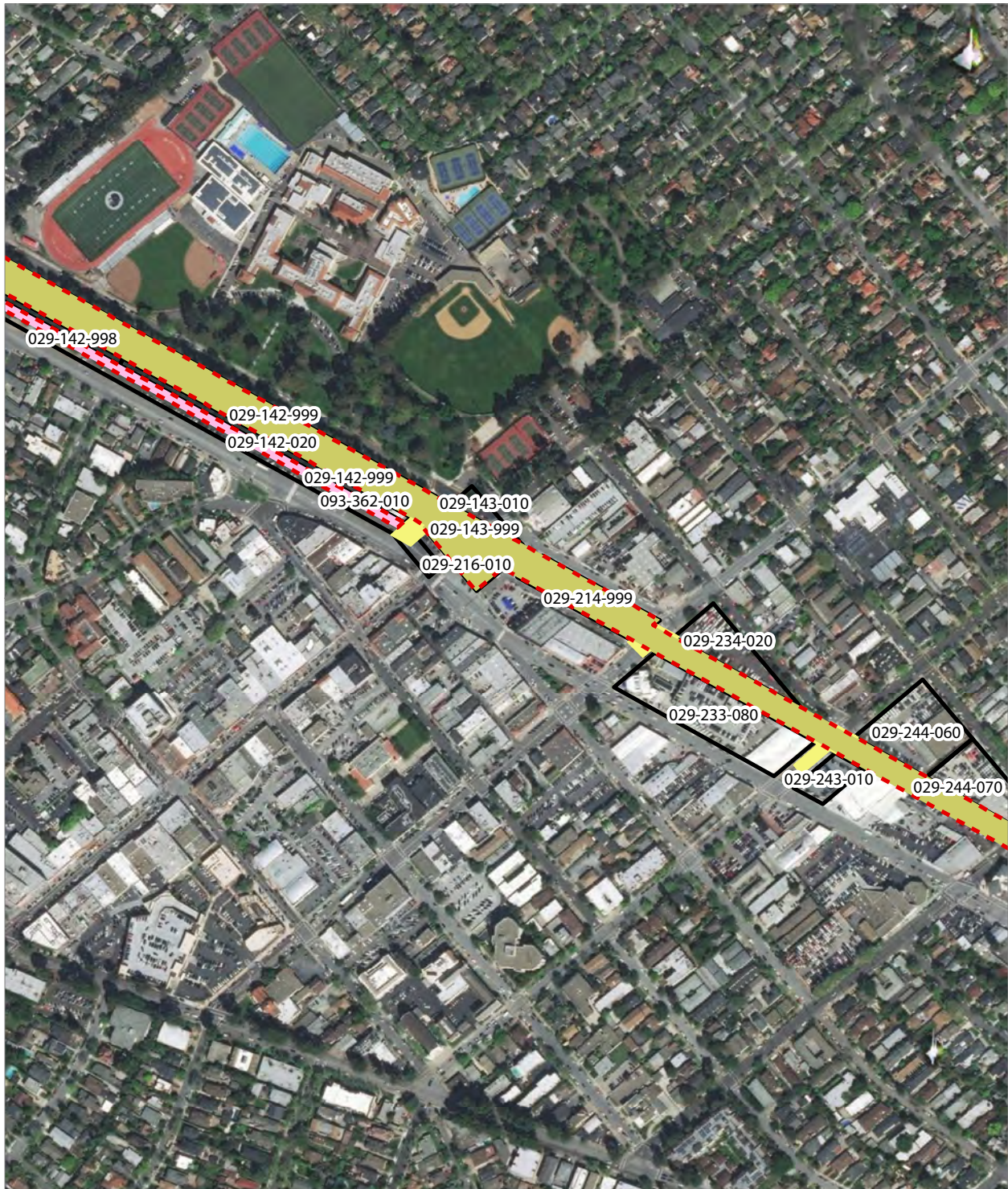
PRELIMINARY DRAFT/SUBJECT TO CHANGE - HSR ALIGNMENT IS NOT DETERMINED
 SOURCE: ESRI, 2019; Santa Clara County, 2016; San Mateo County, 2016, San Francisco County, 2016



- Existing Caltrain Right-of-Way
- Rail Right-of-Way
- Existing Caltrain ROW
- HSR Permanent Easement
- Permanent Utility Easement
- Temporary Construction Easement
- Parcel (APN Displayed)

Alternative A





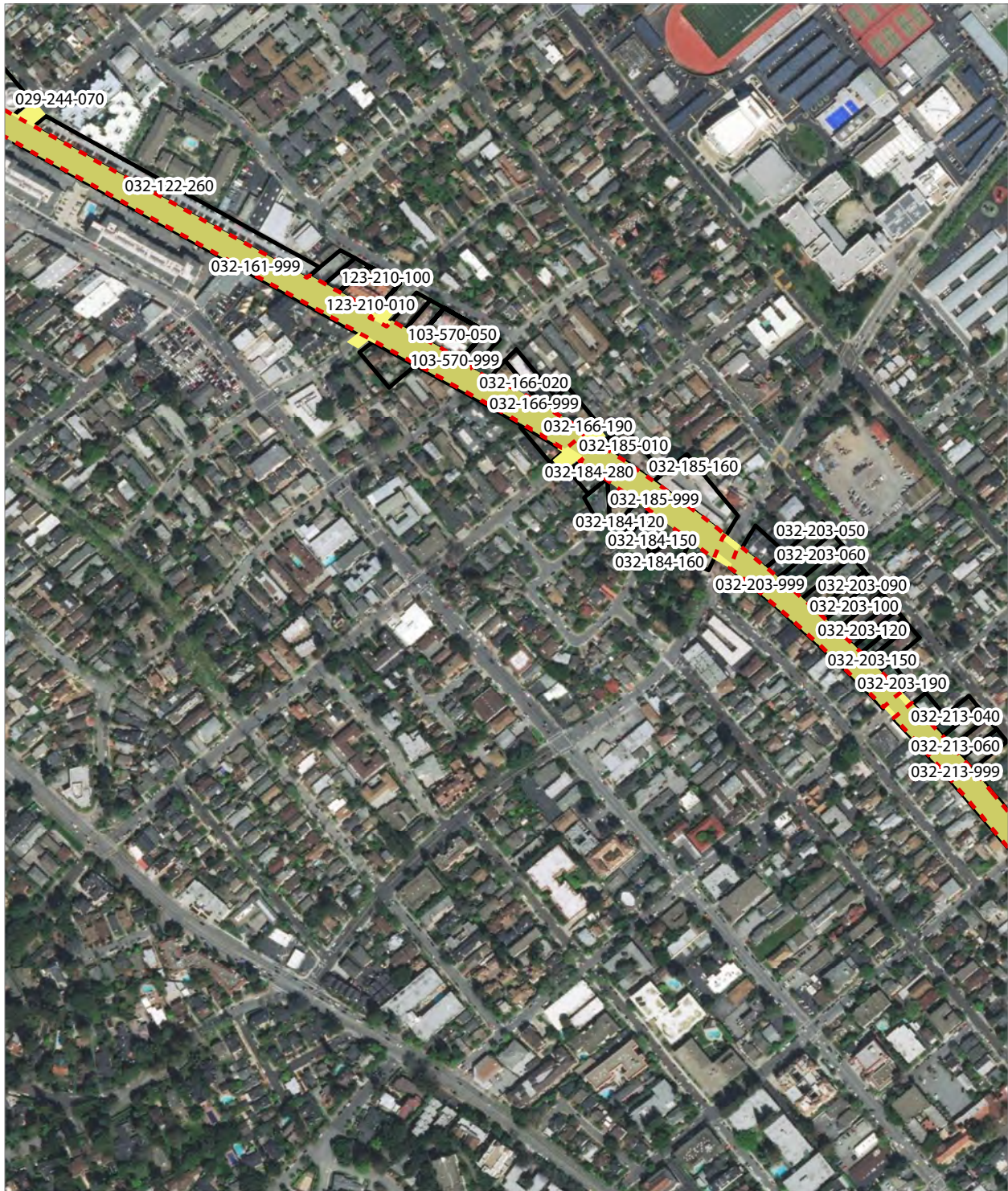
PRELIMINARY DRAFT/SUBJECT TO CHANGE - HSR ALIGNMENT IS NOT DETERMINED
 SOURCE: ESRI, 2019; Santa Clara County, 2016; San Mateo County, 2016, San Francisco County, 2016

- Existing Caltrain Right-of-Way
- Existing Caltrain ROW
- HSR Permanent Easement
- Temporary Construction Easement
- Parcel (APN Displayed)



Alternative A





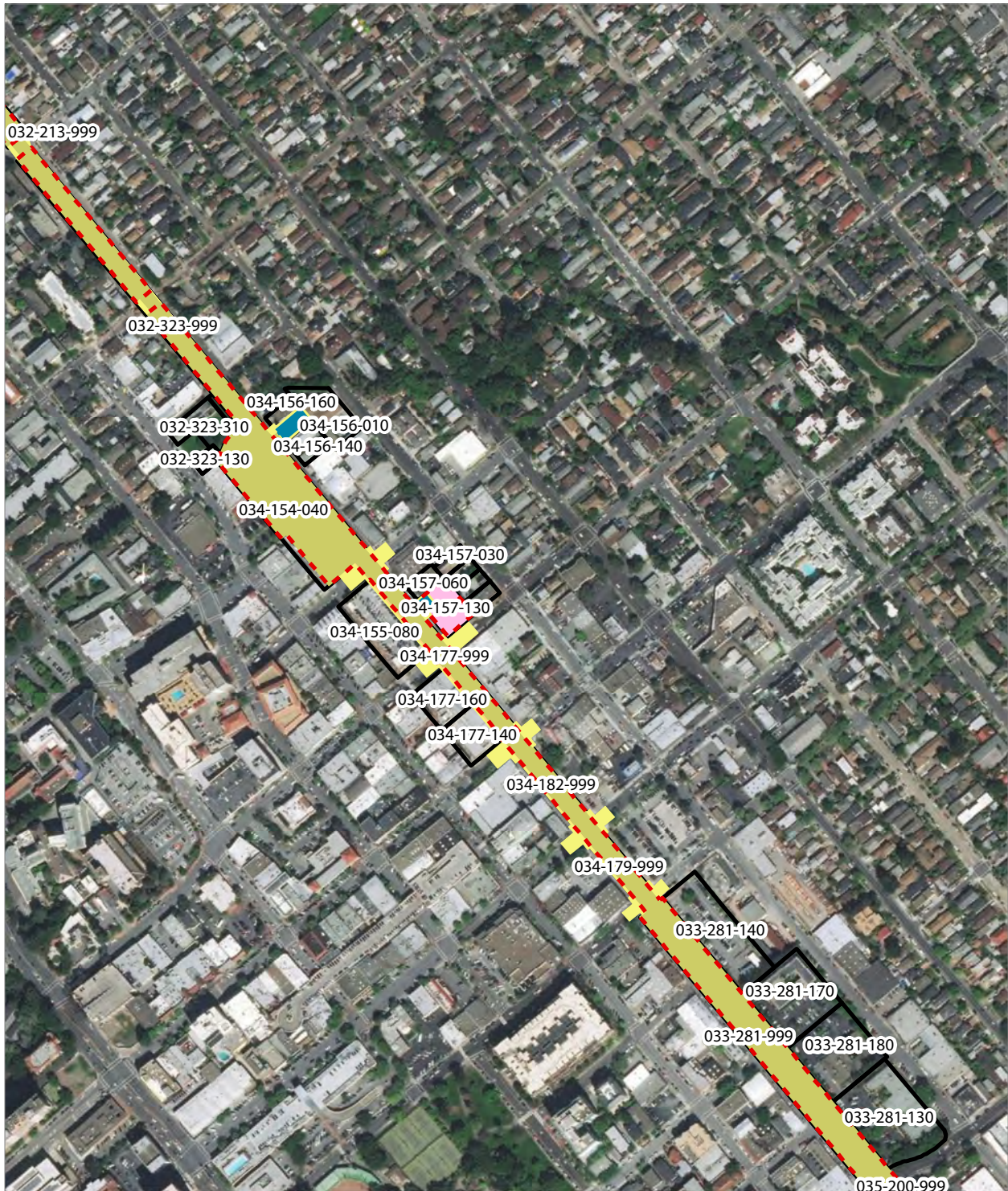
PRELIMINARY DRAFT/SUBJECT TO CHANGE - HSR ALIGNMENT IS NOT DETERMINED
 SOURCE: ESRI, 2019; Santa Clara County, 2016; San Mateo County, 2016, San Francisco County, 2016

- Existing Caltrain Right-of-Way
- Temporary Construction Easement
- HSR Permanent Easement
- Parcel (APN Displayed)



Alternative A





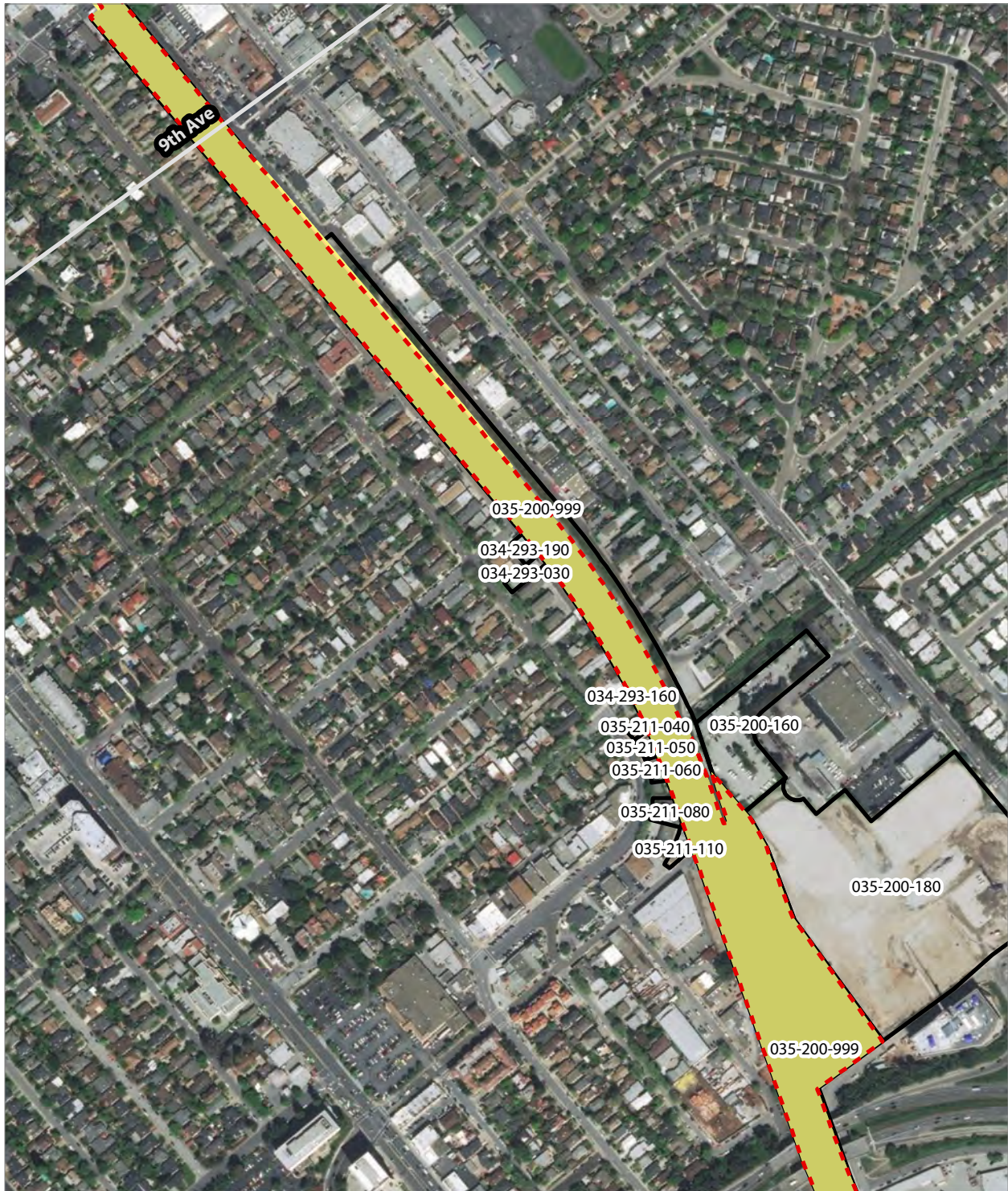
PRELIMINARY DRAFT/SUBJECT TO CHANGE - HSR ALIGNMENT IS NOT DETERMINED
 SOURCE: ESRI, 2019; Santa Clara County, 2016; San Mateo County, 2016; San Francisco County, 2016



- Existing Caltrain Right-of-Way
- HSR Right-of-Way
- Existing Caltrain ROW
- HSR Permanent Easement
- New Caltrain Easement
- Temporary Construction Easement
- Parcel (APN Displayed)

Alternative A





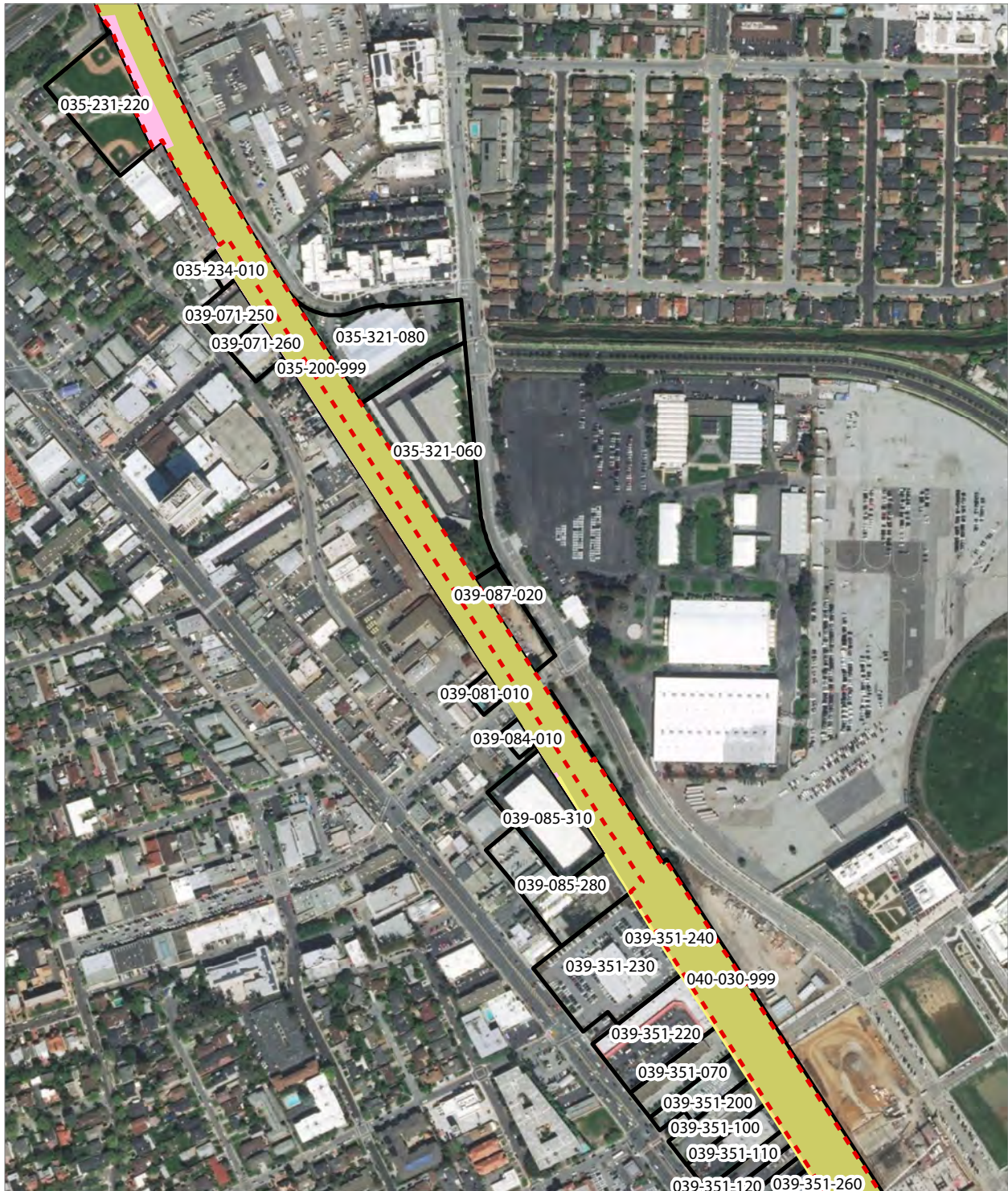
PRELIMINARY DRAFT/SUBJECT TO CHANGE - HSR ALIGNMENT IS NOT DETERMINED
 SOURCE: ESRI, 2019; Santa Clara County, 2016; San Mateo County, 2016; San Francisco County, 2016

- Existing Caltrain Right-of-Way
- Existing Caltrain ROW
- HSR Permanent Easement
- New Caltrain Easement
- Temporary Construction Easement
- Parcel (APN Displayed)



Alternative A



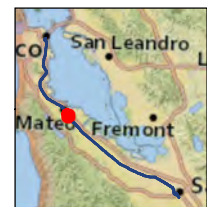


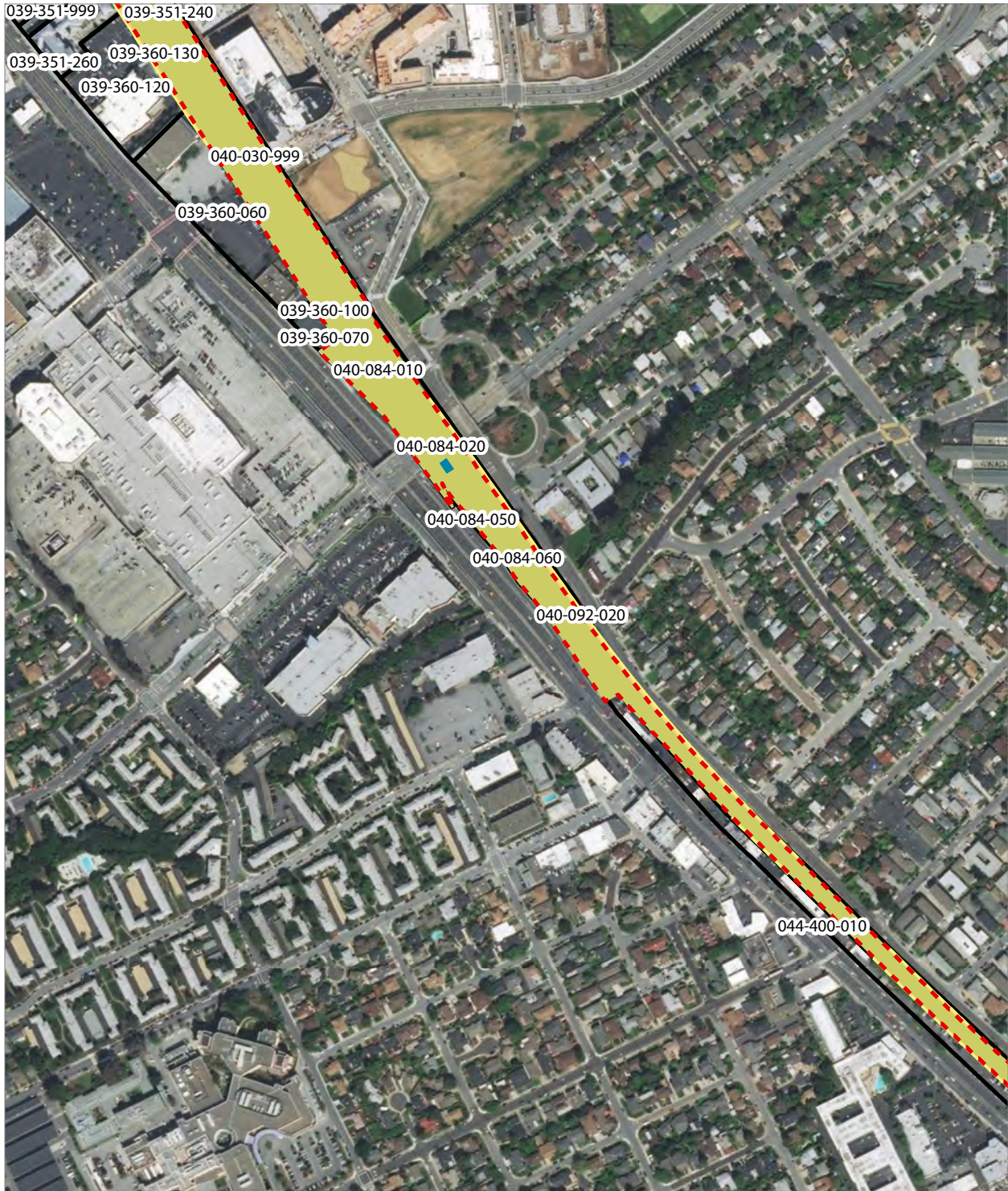
PRELIMINARY DRAFT/SUBJECT TO CHANGE - HSR ALIGNMENT IS NOT DETERMINED
 SOURCE: ESRI, 2019; Santa Clara County, 2016; San Mateo County, 2016; San Francisco County, 2016

- Existing Caltrain Right-of-Way
- Existing Caltrain ROW
- HSR Permanent Easement
- New Caltrain Easement
- Temporary Construction Easement
- Parcel (APN Displayed)



Alternative A





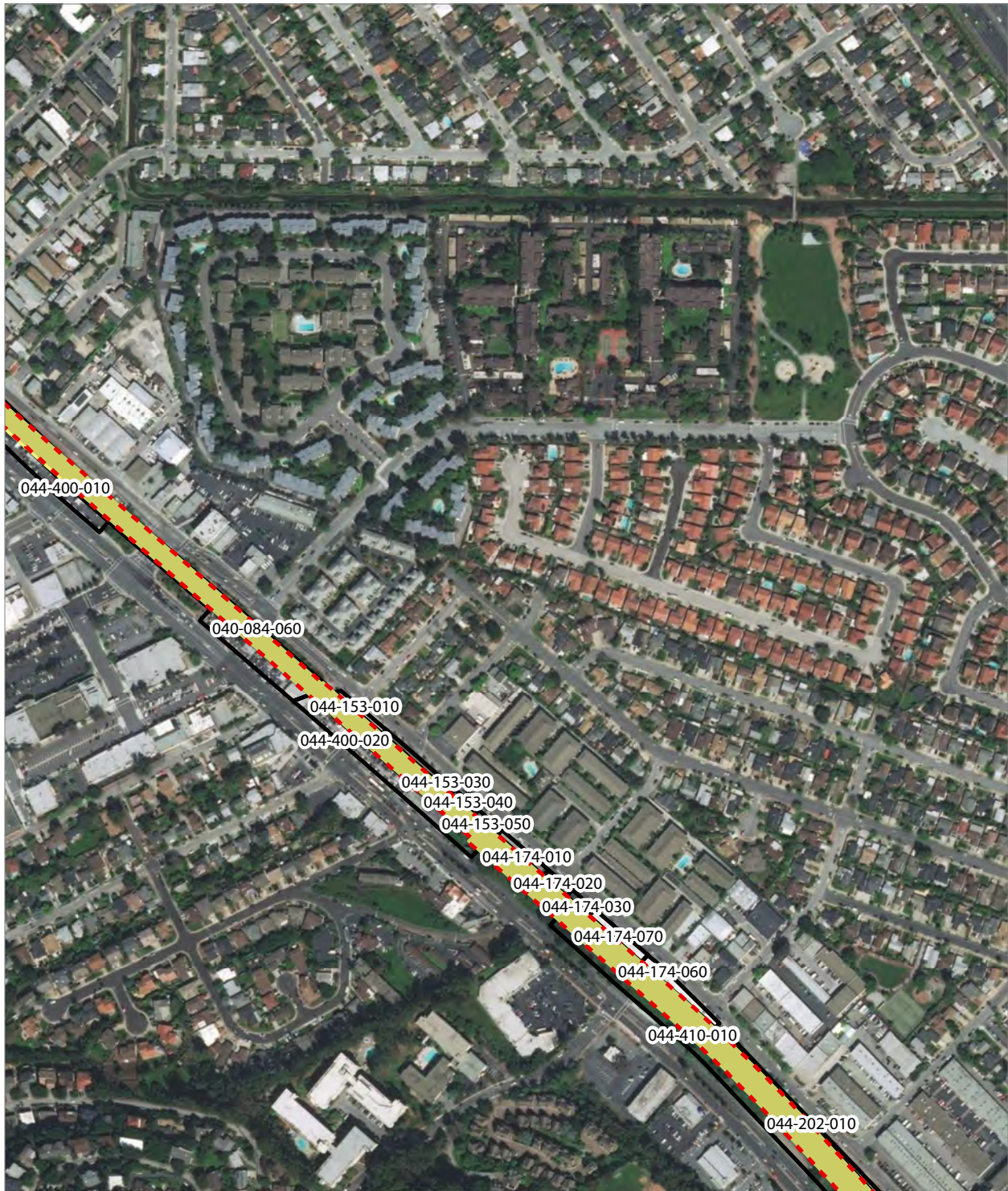
PRELIMINARY DRAFT/SUBJECT TO CHANGE - HSR ALIGNMENT IS NOT DETERMINED
 SOURCE: ESRI, 2019; Santa Clara County, 2016; San Mateo County, 2016; San Francisco County, 2016



- Existing Caltrain Right-of-Way
- HSR Right-of-Way
- Existing Caltrain ROW
- HSR Permanent Easement
- New Caltrain Easement
- Temporary Construction Easement
- Parcel (APN Displayed)

Alternative A





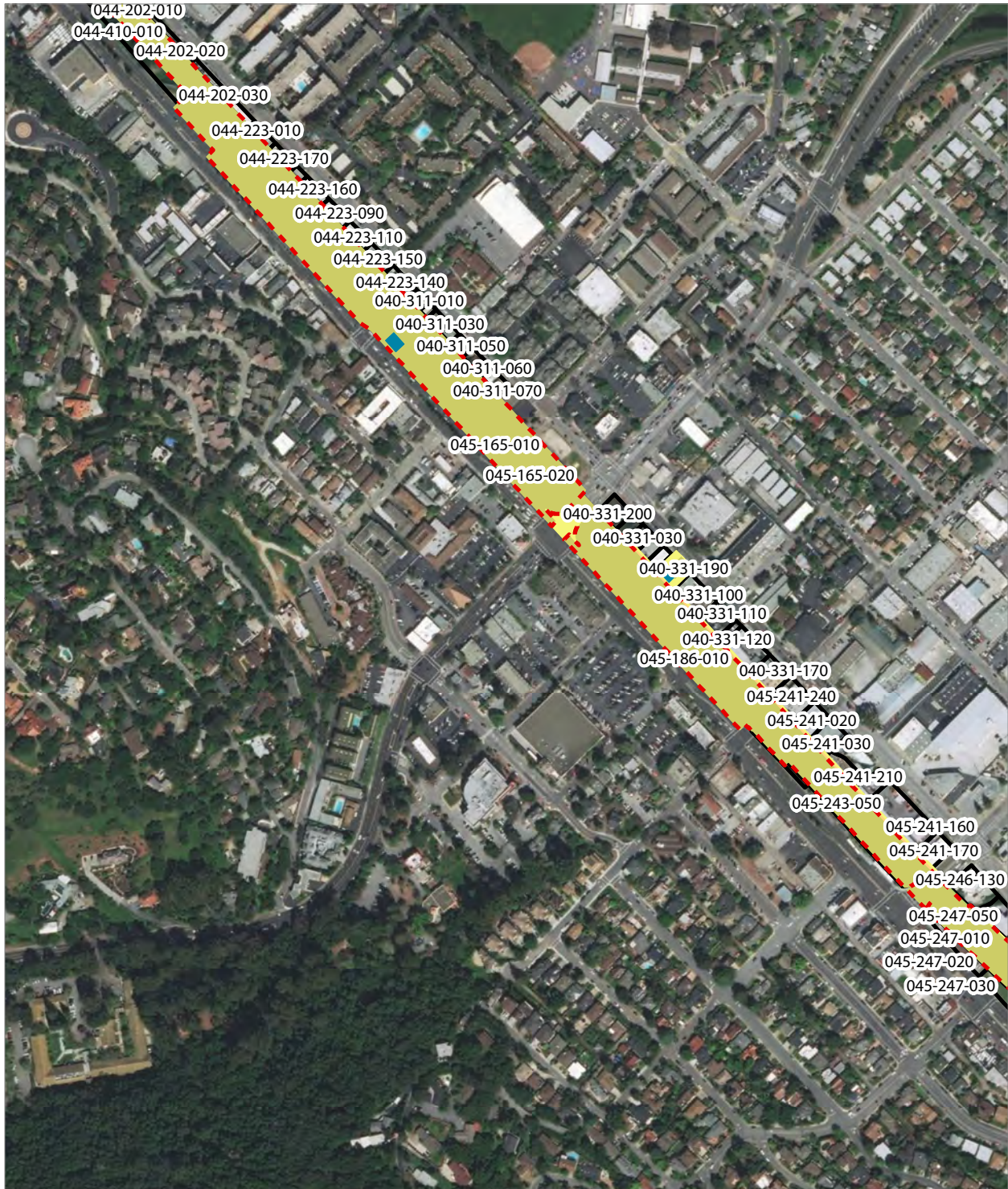
PRELIMINARY DRAFT/SUBJECT TO CHANGE - HSR ALIGNMENT IS NOT DETERMINED
 SOURCE: ESRI, 2019; Santa Clara County, 2016; San Mateo County, 2016; San Francisco County, 2016

- Existing Caltrain Right-of-Way
- HSR Permanent Easement
- New Caltrain Easement
- Temporary Construction Easement
- Parcel (APN Displayed)



Alternative A





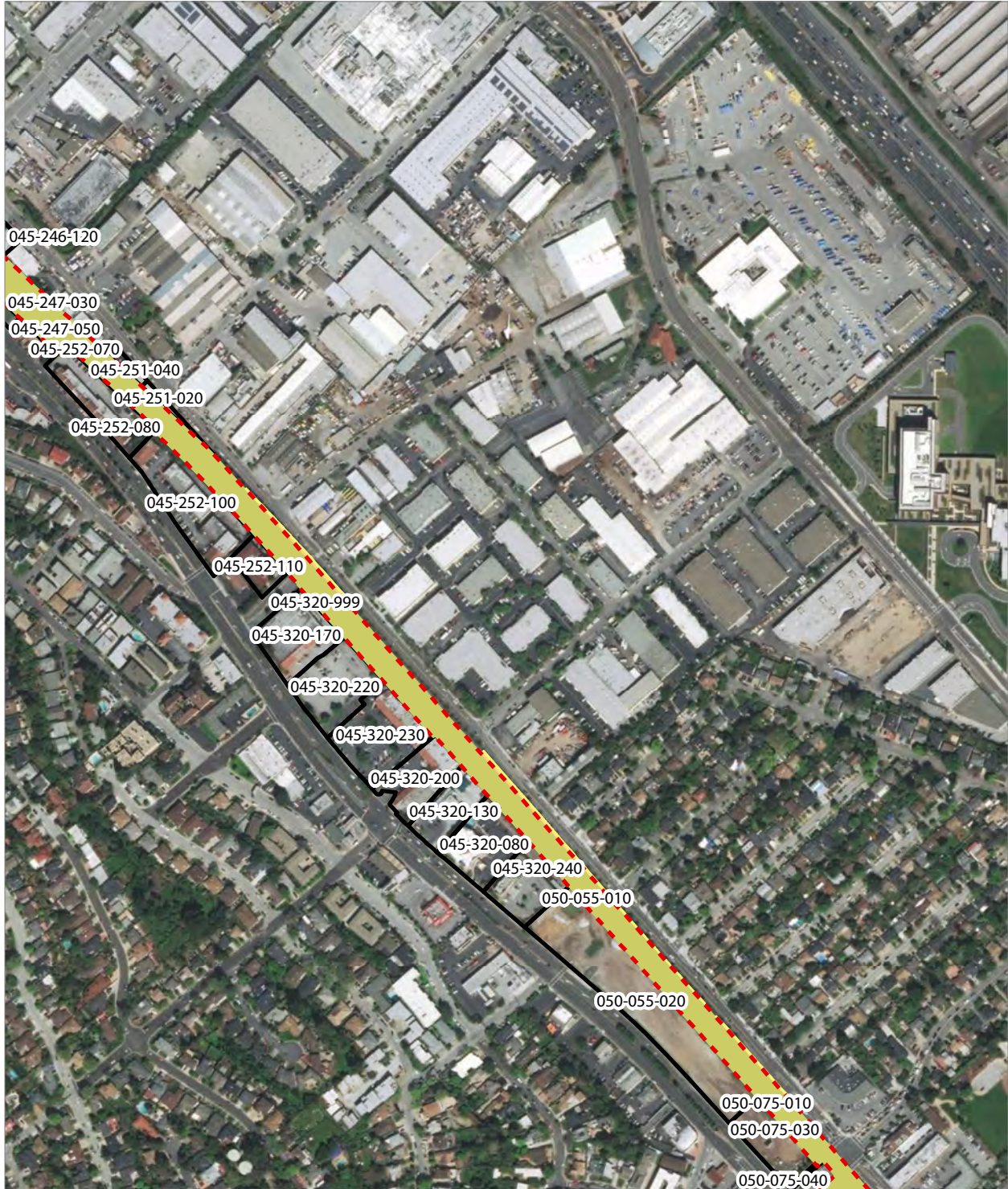
PRELIMINARY DRAFT/SUBJECT TO CHANGE - HSR ALIGNMENT IS NOT DETERMINED
 SOURCE: ESRI, 2019; Santa Clara County, 2016; San Mateo County, 2016; San Francisco County, 2016



- Existing Caltrain Right-of-Way
- HSR Right-of-Way
- Existing Caltrain Easement
- New Caltrain Easement
- HSR Permanent Easement
- Temporary Construction Easement
- Parcel (APN Displayed)

Alternative A





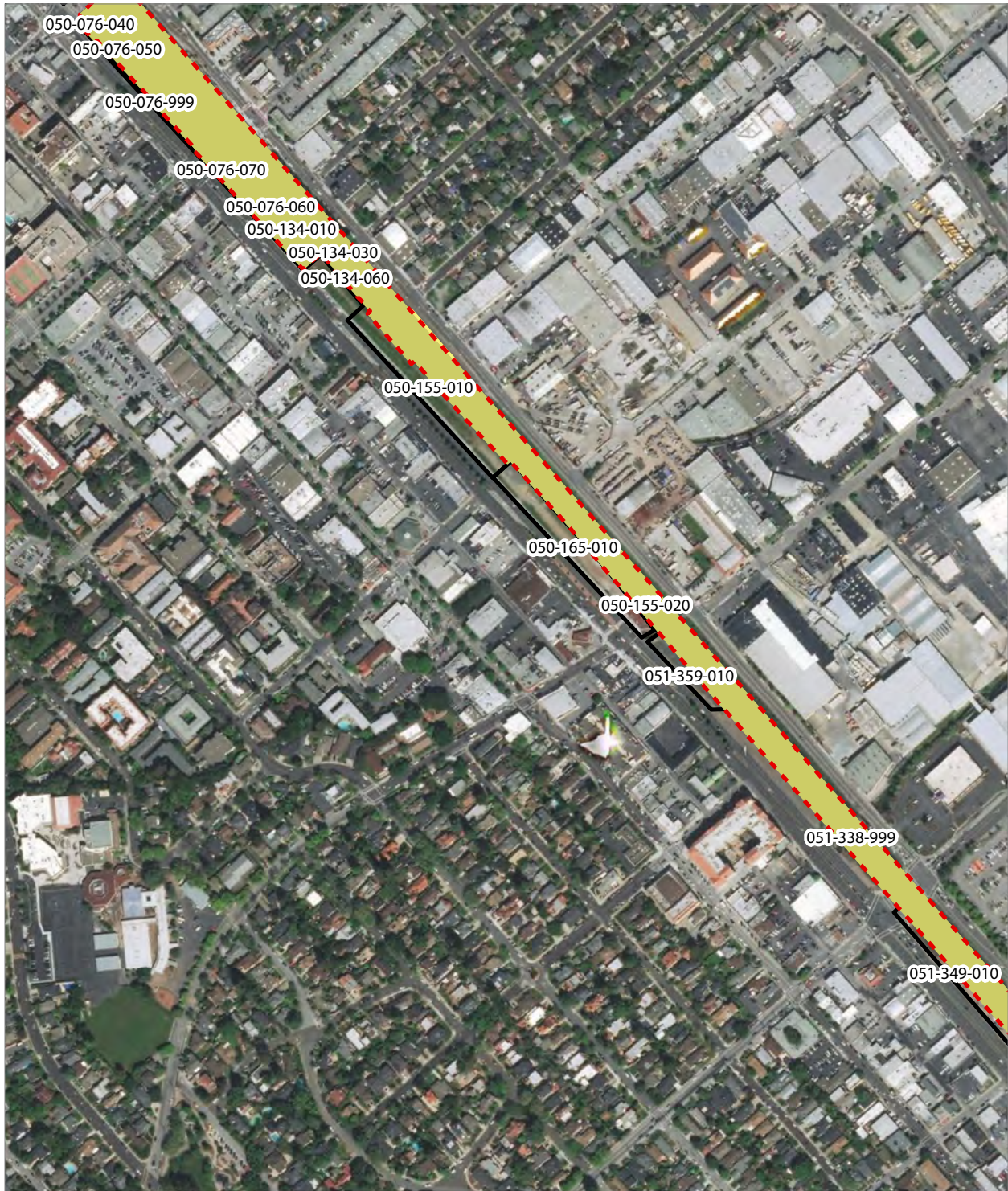
PRELIMINARY DRAFT/SUBJECT TO CHANGE - HSR ALIGNMENT IS NOT DETERMINED
 SOURCE: ESRI, 2019; Santa Clara County, 2016; San Mateo County, 2016; San Francisco County, 2016

- Existing Caltrain Right-of-Way
- HSR Permanent Easement
- New Caltrain Easement
- Temporary Construction Easement
- Parcel (APN Displayed)



Alternative A





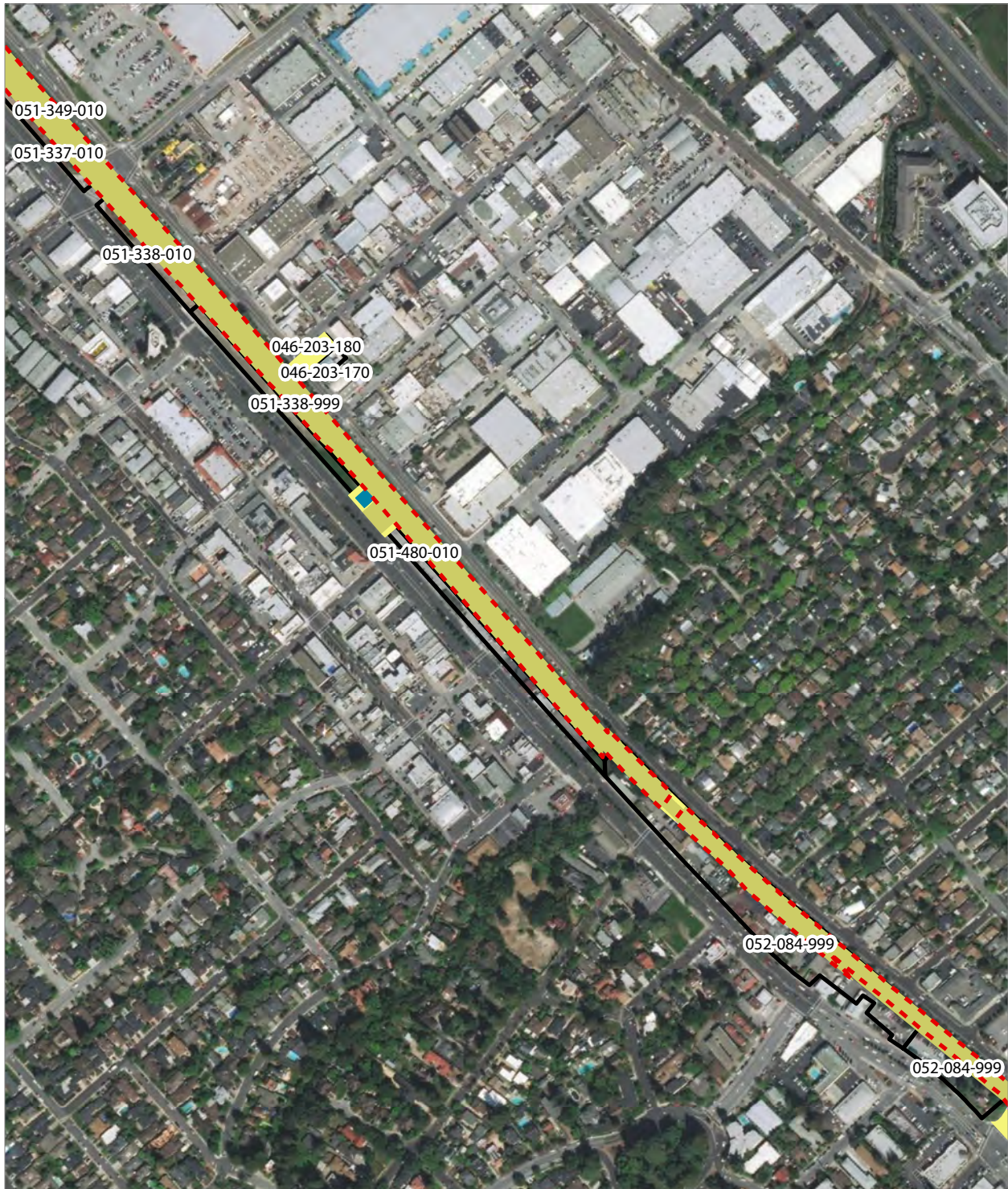
PRELIMINARY DRAFT/SUBJECT TO CHANGE - HSR ALIGNMENT IS NOT DETERMINED
 SOURCE: ESRI, 2019; Santa Clara County, 2016; San Mateo County, 2016; San Francisco County, 2016

-  Existing Caltrain Right-of-Way
-  HSR Permanent Easement
-  New Caltrain Easement
-  Temporary Construction Easement
-  Parcel (APN Displayed)



Alternative A





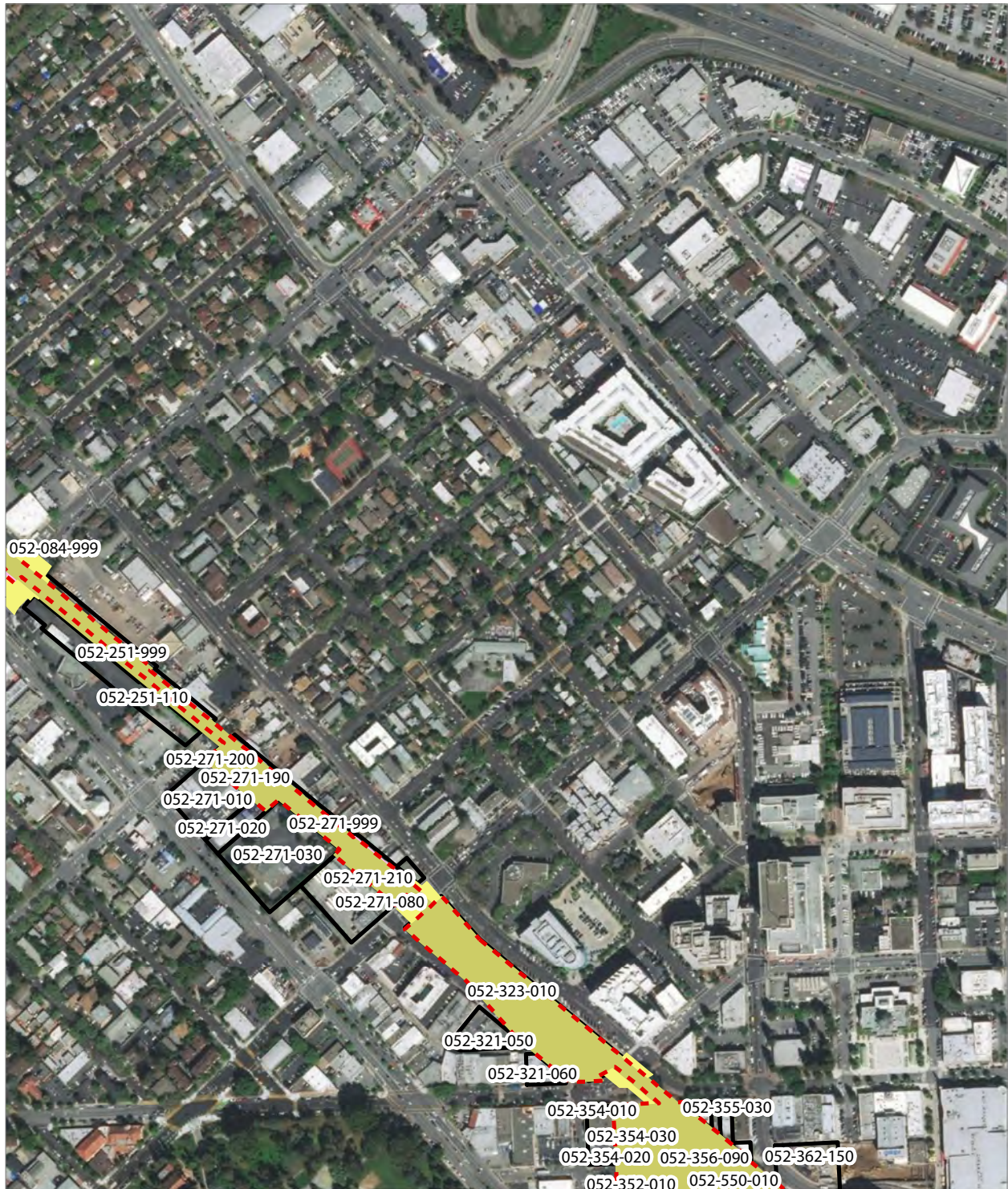
PRELIMINARY DRAFT/SUBJECT TO CHANGE - HSR ALIGNMENT IS NOT DETERMINED
 SOURCE: ESRI, 2019; Santa Clara County, 2016; San Mateo County, 2016, San Francisco County, 2016

- Existing Caltrain Right-of-Way
- HSR Right-of-Way
- Parcel (APN Displayed)
- HSR Permanent Easement
- Temporary Construction Easement
- Existing Caltrain ROW



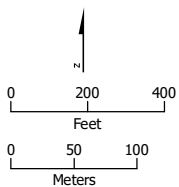
Alternative A





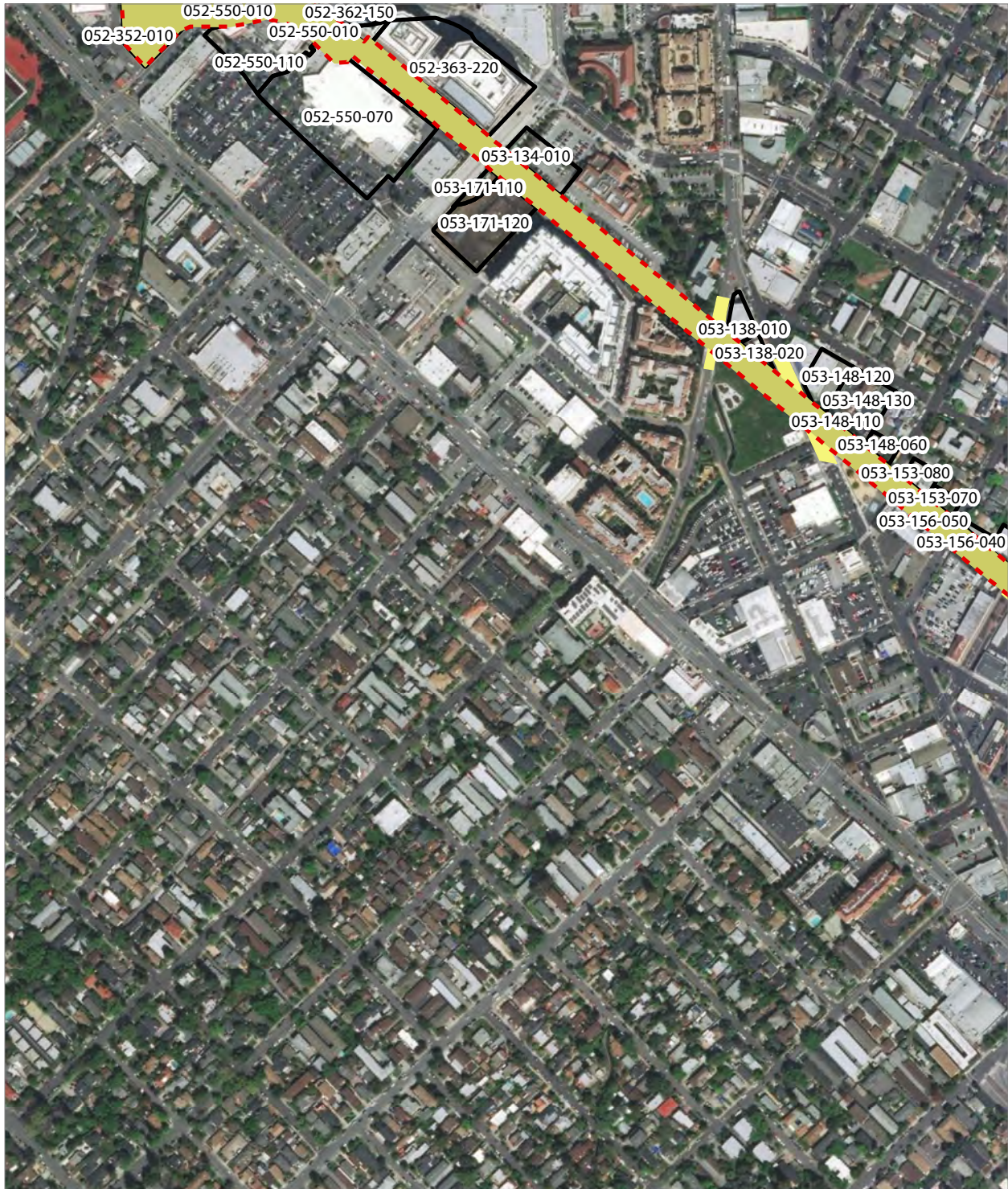
PRELIMINARY DRAFT/SUBJECT TO CHANGE - HSR ALIGNMENT IS NOT DETERMINED
 SOURCE: ESRI, 2019; Santa Clara County, 2016; San Mateo County, 2016; San Francisco County, 2016

- Existing Caltrain Right-of-Way
- Existing Caltrain ROW
- Existing Caltrain Easement
- Temporary Construction Easement
- HSR Permanent Easement
- Parcel (APN Displayed)



Alternative A





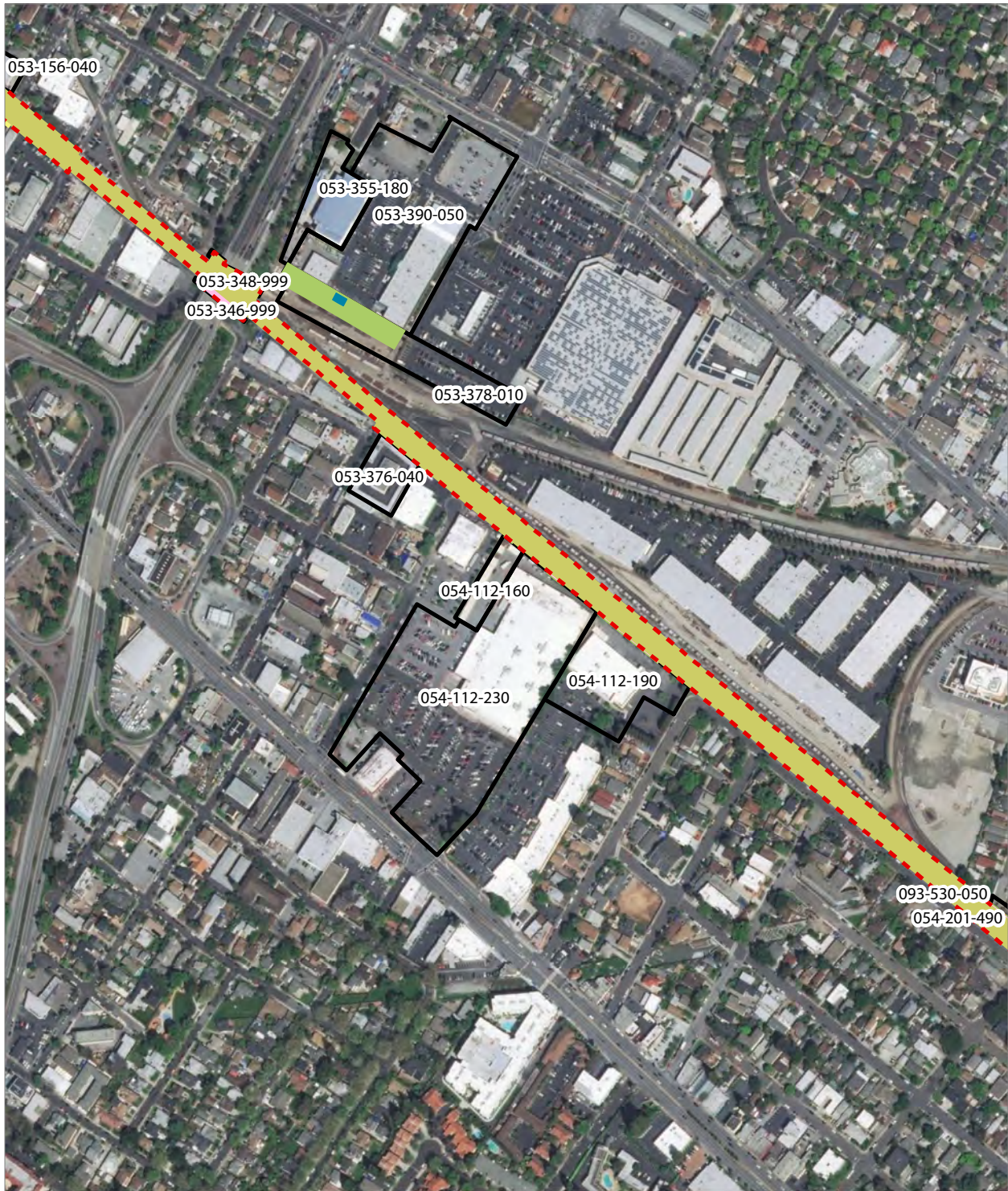
PRELIMINARY DRAFT/SUBJECT TO CHANGE - HSR ALIGNMENT IS NOT DETERMINED
 SOURCE: ESRI, 2019; Santa Clara County, 2016; San Mateo County, 2016, San Francisco County, 2016

- Existing Caltrain Right-of-Way
- HSR Permanent Easement
- Temporary Construction Easement
- Parcel (APN Displayed)



Alternative A





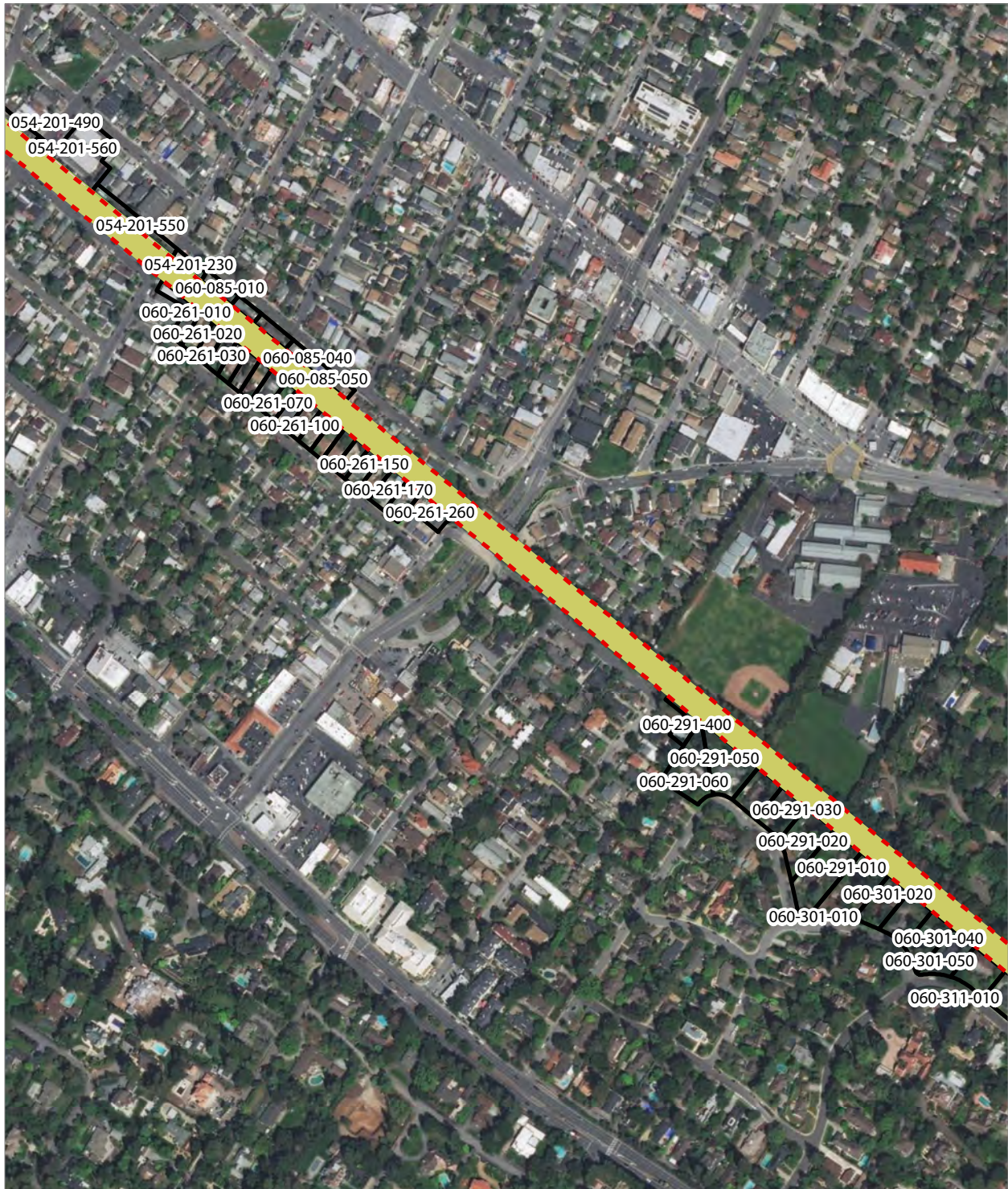
PRELIMINARY DRAFT/SUBJECT TO CHANGE - HSR ALIGNMENT IS NOT DETERMINED
 SOURCE: ESRI, 2019; Santa Clara County, 2016; San Mateo County, 2016, San Francisco County, 2016



- Existing Caltrain Right-of-Way
- HSR Right-of-Way
- Existing Caltrain ROW
- HSR Permanent Easement
- Existing Caltrain Easement
- Temporary Construction Easement
- Parcel (APN Displayed)

Alternative A





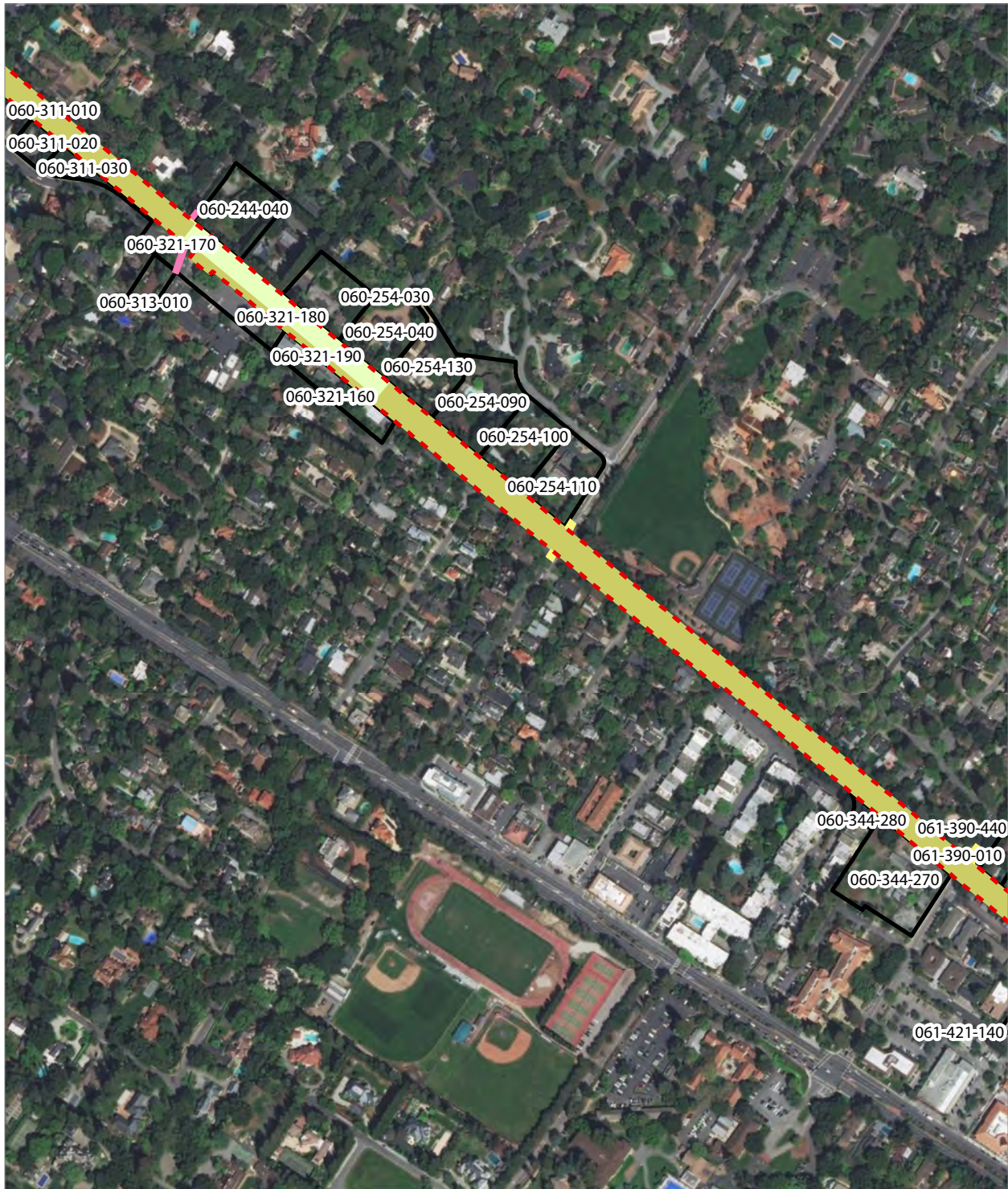
PRELIMINARY DRAFT/SUBJECT TO CHANGE - HSR ALIGNMENT IS NOT DETERMINED
 SOURCE: ESRI, 2019; Santa Clara County, 2016; San Mateo County, 2016, San Francisco County, 2016

- Existing Caltrain Right-of-Way
- Existing Caltrain ROW
- HSR Permanent Easement
- Existing Caltrain Easement
- Parcel (APN Displayed)



Alternative A





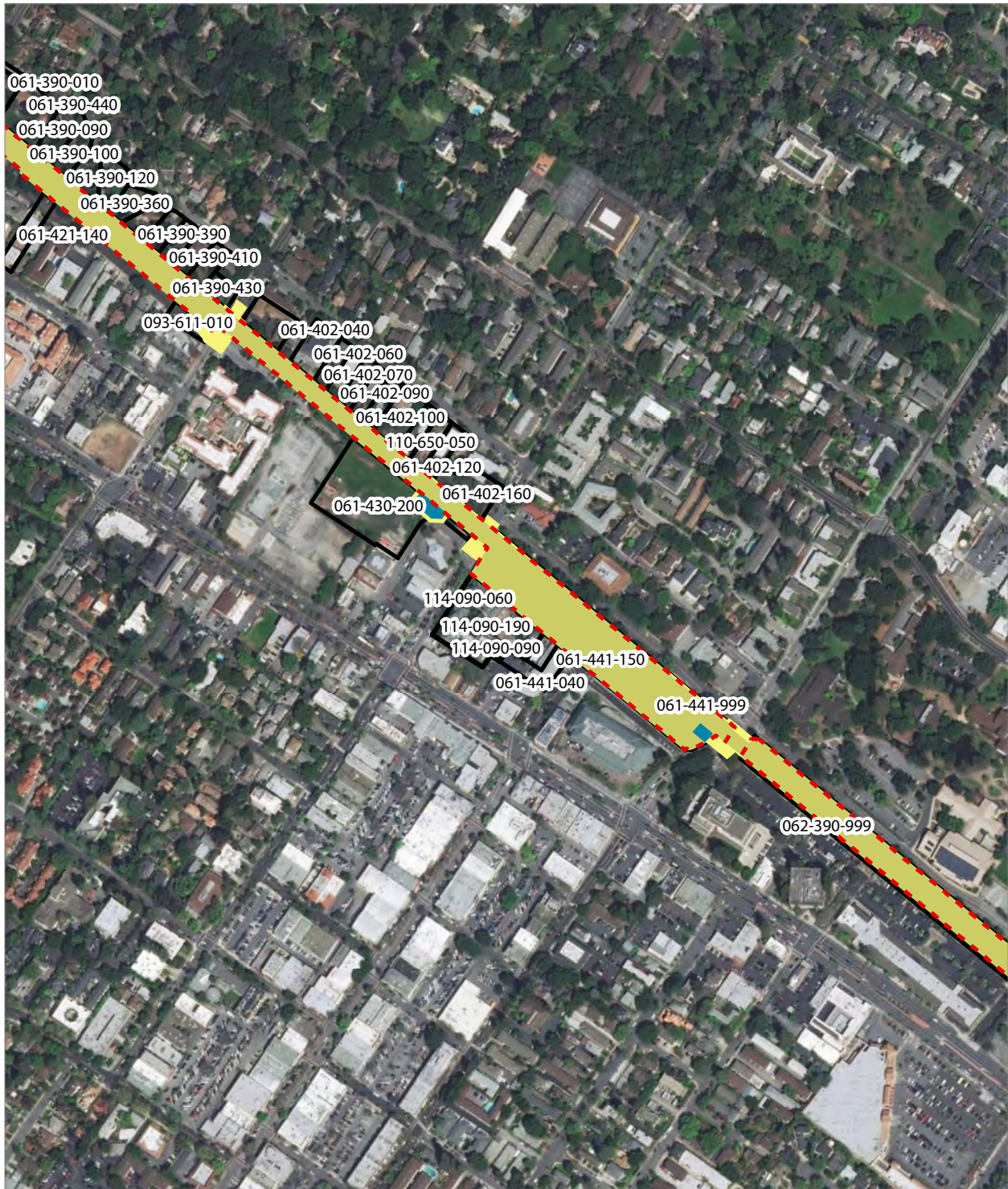
PRELIMINARY DRAFT/SUBJECT TO CHANGE - HSR ALIGNMENT IS NOT DETERMINED
 SOURCE: ESRI, 2019; Santa Clara County, 2016; San Mateo County, 2016, San Francisco County, 2016



- Existing Caltrain Right-of-Way
- Rail Right-of-Way
- HSR Permanent Easement
- Permanent Utility Easement
- Temporary Construction Easement
- Parcel (APN Displayed)

Alternative A





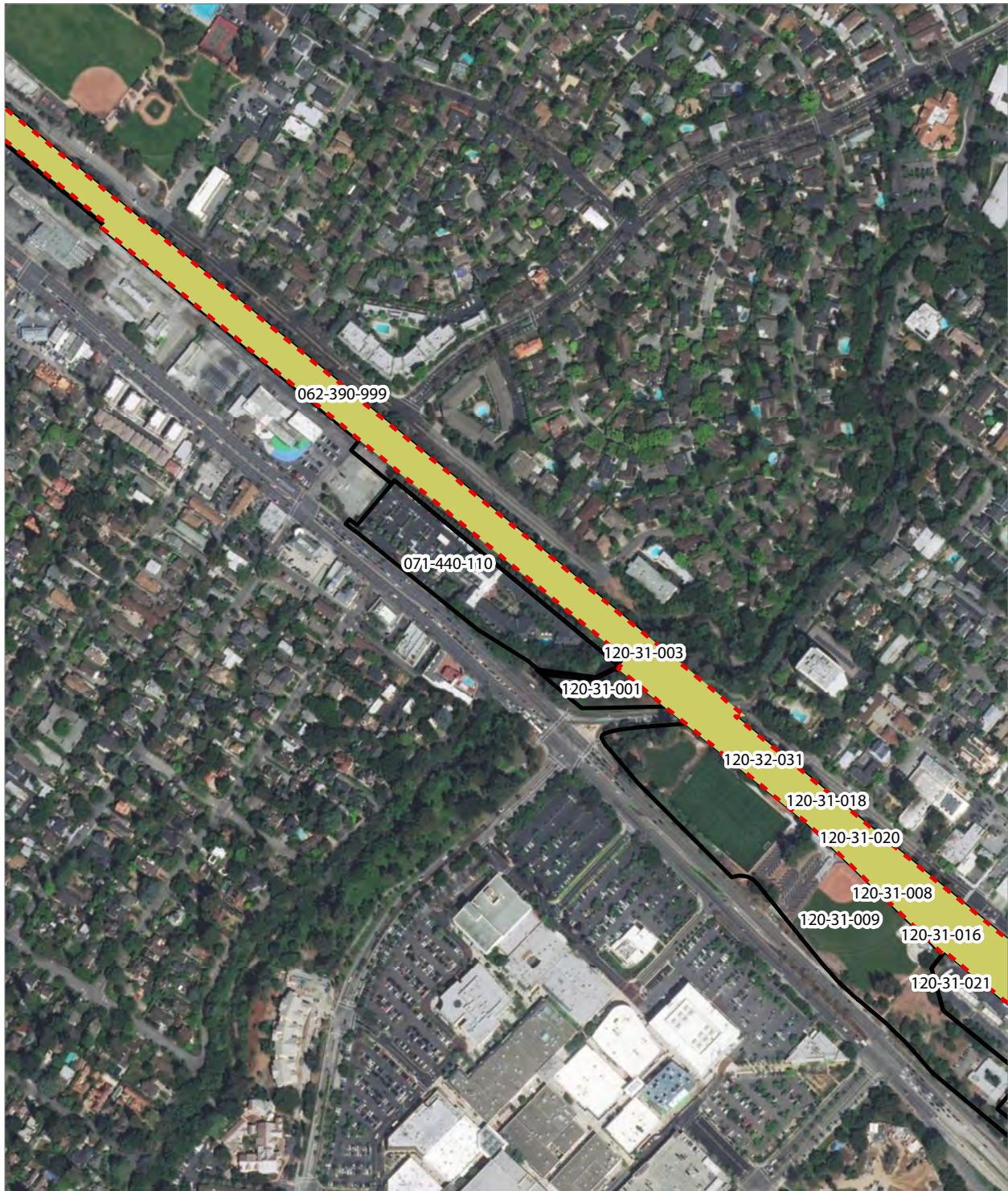
PRELIMINARY DRAFT/SUBJECT TO CHANGE - HSR ALIGNMENT IS NOT DETERMINED
 SOURCE: ESRI, 2019; Santa Clara County, 2016; San Mateo County, 2016, San Francisco County, 2016

- Existing Caltrain Right-of-Way
- HSR Right-of-Way
- HSR Permanent Easement
- Temporary Construction Easement
- Parcel (APN Displayed)



Alternative A





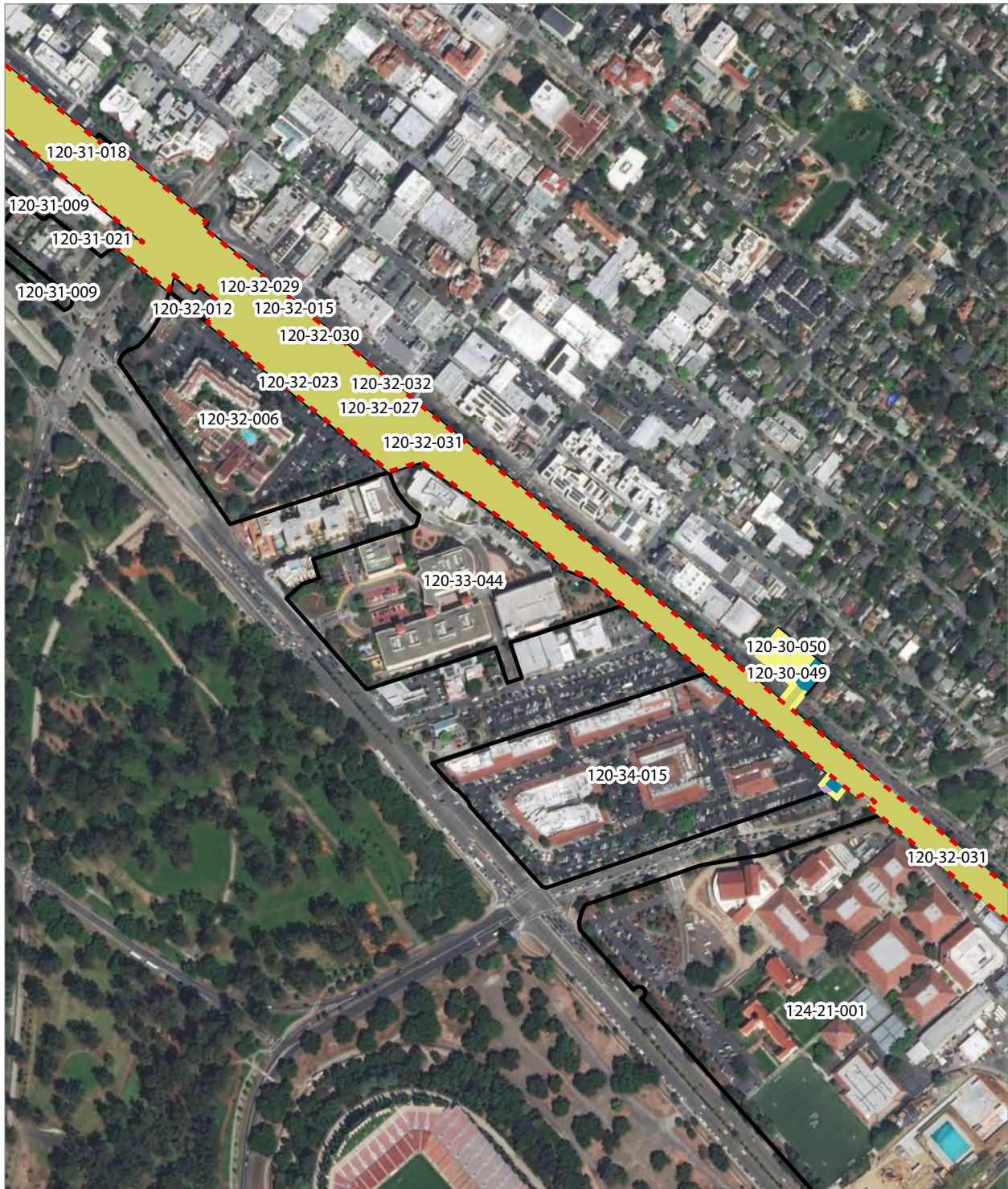
PRELIMINARY DRAFT/SUBJECT TO CHANGE - HSR ALIGNMENT IS NOT DETERMINED
 SOURCE: ESRI, 2019; Santa Clara County, 2016; San Mateo County, 2016, San Francisco County, 2016



- Existing Caltrain Right-of-Way
- HSR Permanent Easement
- Parcel (APN Displayed)

Alternative A





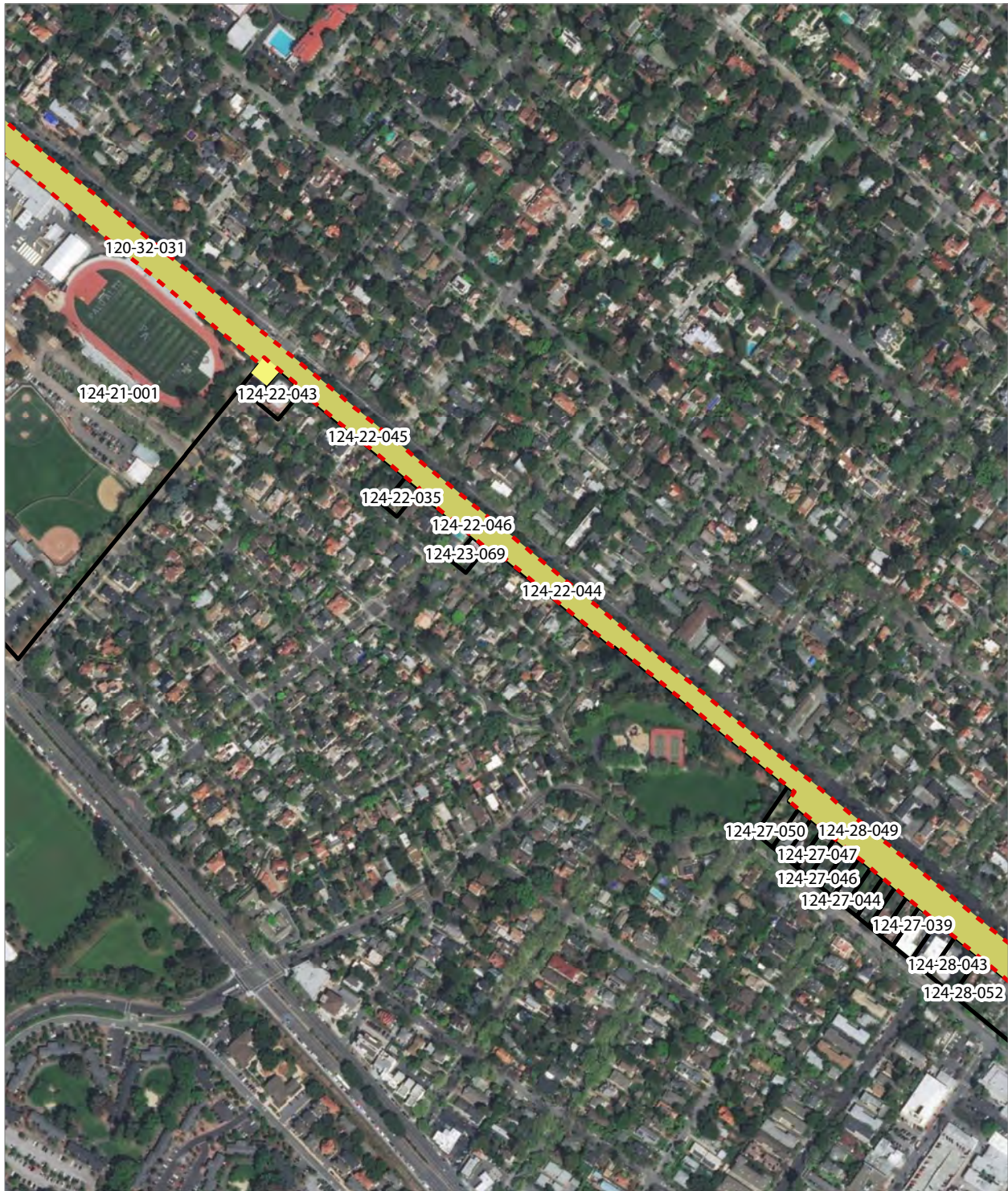
PRELIMINARY DRAFT/SUBJECT TO CHANGE - HSR ALIGNMENT IS NOT DETERMINED
 SOURCE: ESRI, 2019; Santa Clara County, 2016; San Mateo County, 2016, San Francisco County, 2016



- Existing Caltrain Right-of-Way
- HSR Right-of-Way
- Existing Caltrain ROW
- HSR Permanent Easement
- Temporary Construction Easement
- Temporary Utility Easement
- Parcel (APN Displayed)

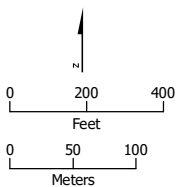
Alternative A





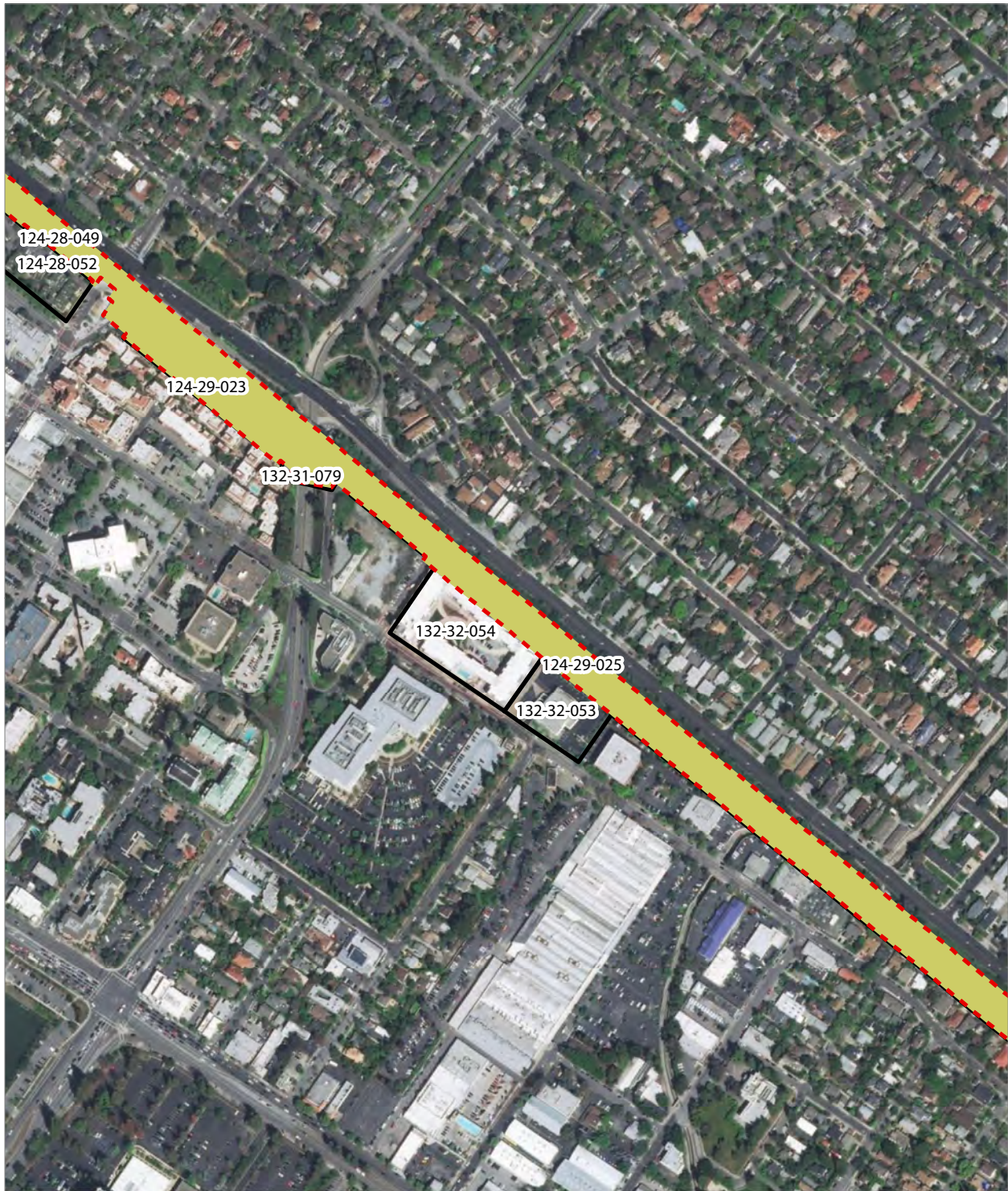
PRELIMINARY DRAFT/SUBJECT TO CHANGE - HSR ALIGNMENT IS NOT DETERMINED
 SOURCE: ESRI, 2019; Santa Clara County, 2016; San Mateo County, 2016, San Francisco County, 2016

- Existing Caltrain Right-of-Way
- Temporary Construction Easement
- HSR Permanent Easement
- Parcel (APN Displayed)






Alternative A





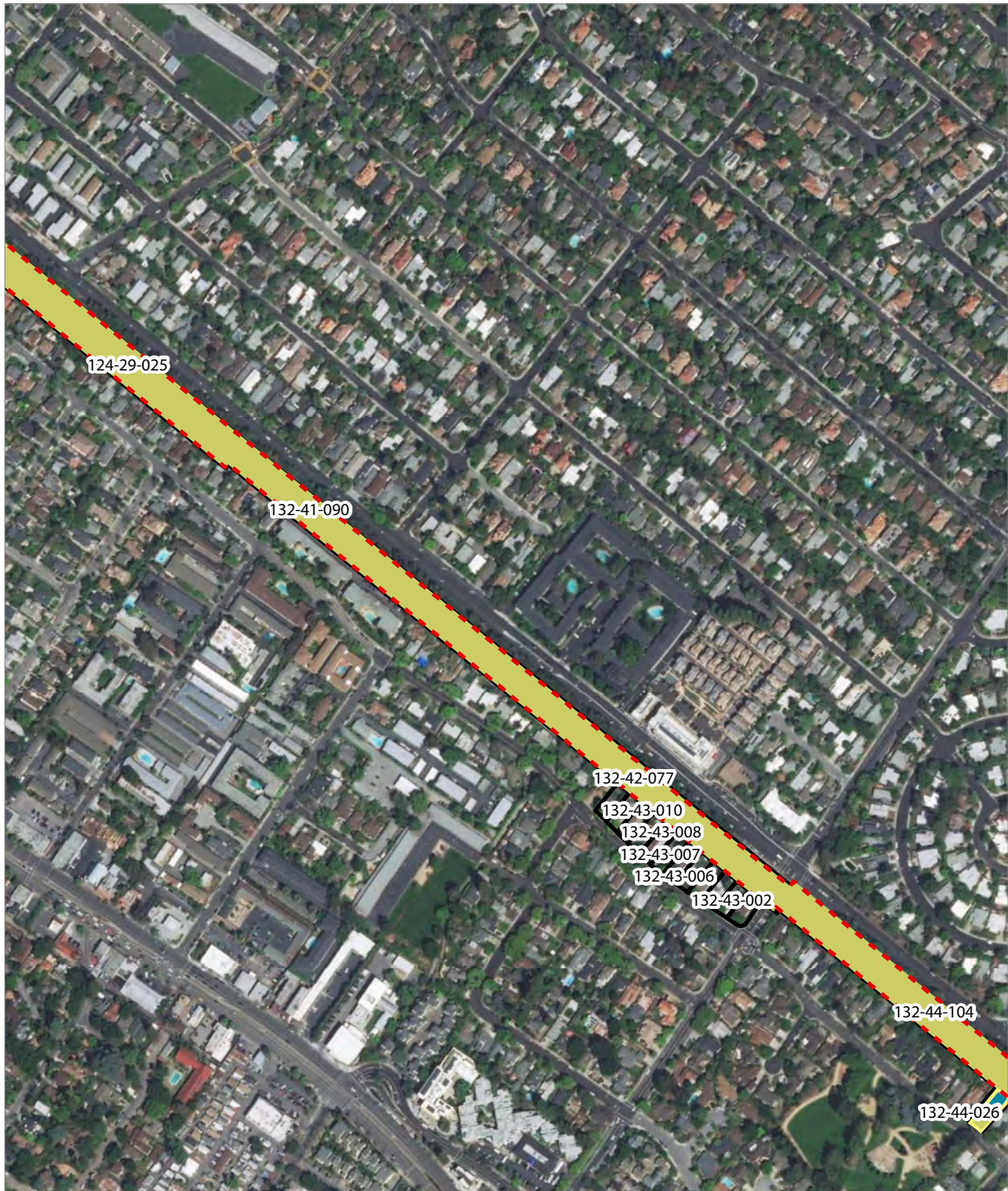
PRELIMINARY DRAFT/SUBJECT TO CHANGE - HSR ALIGNMENT IS NOT DETERMINED
 SOURCE: ESRI, 2019; Santa Clara County, 2016; San Mateo County, 2016, San Francisco County, 2016



-  Existing Caltrain Right-of-Way
-  HSR Permanent Easement
-  Parcel (APN Displayed)

Alternative A





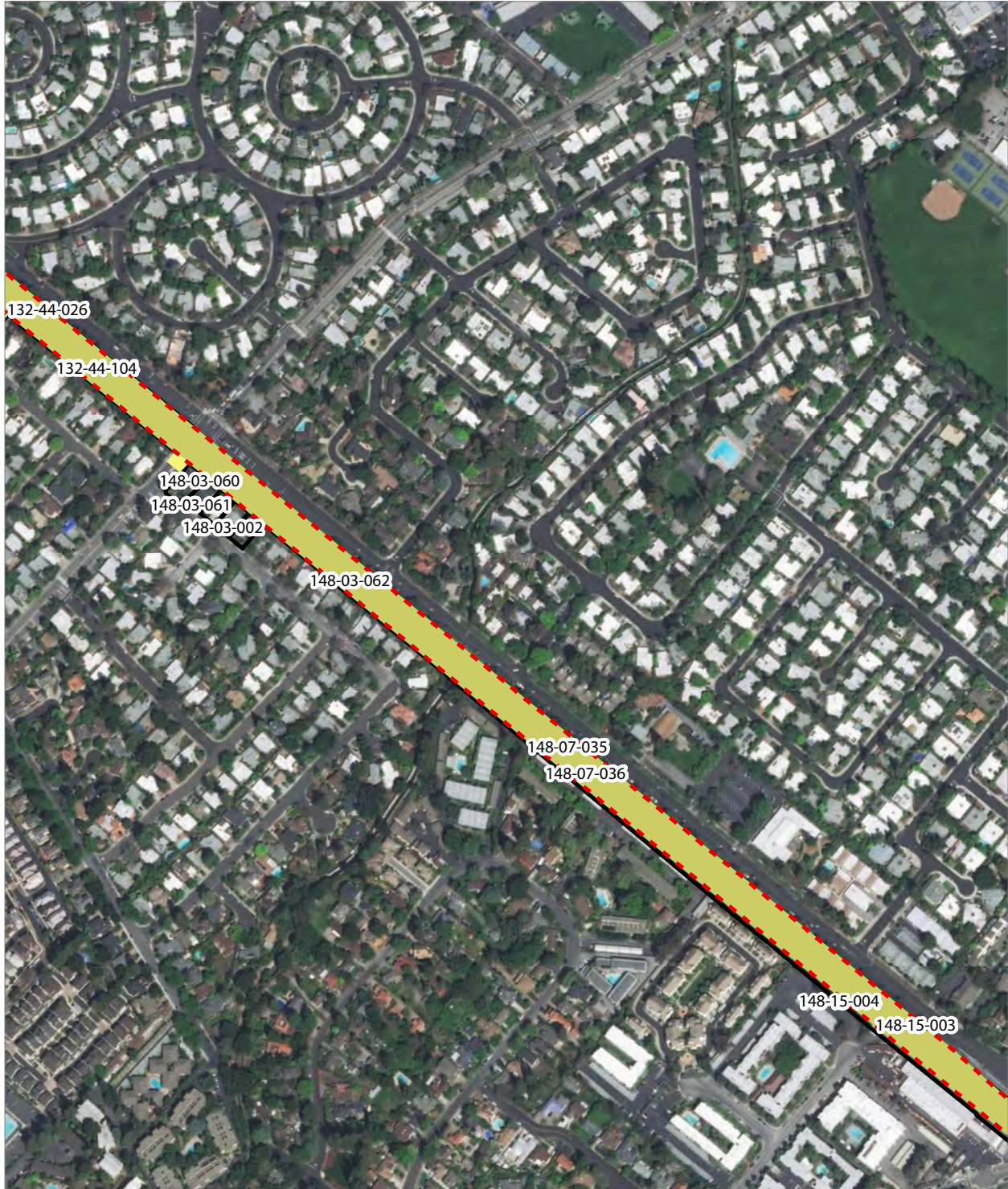
PRELIMINARY DRAFT/SUBJECT TO CHANGE - HSR ALIGNMENT IS NOT DETERMINED
 SOURCE: ESRI, 2019; Santa Clara County, 2016; San Mateo County, 2016; San Francisco County, 2016



- Existing Caltrain Right-of-Way
- HSR Right-of-Way
- HSR Permanent Easement
- Temporary Construction Easement
- Parcel (APN Displayed)

Alternative A





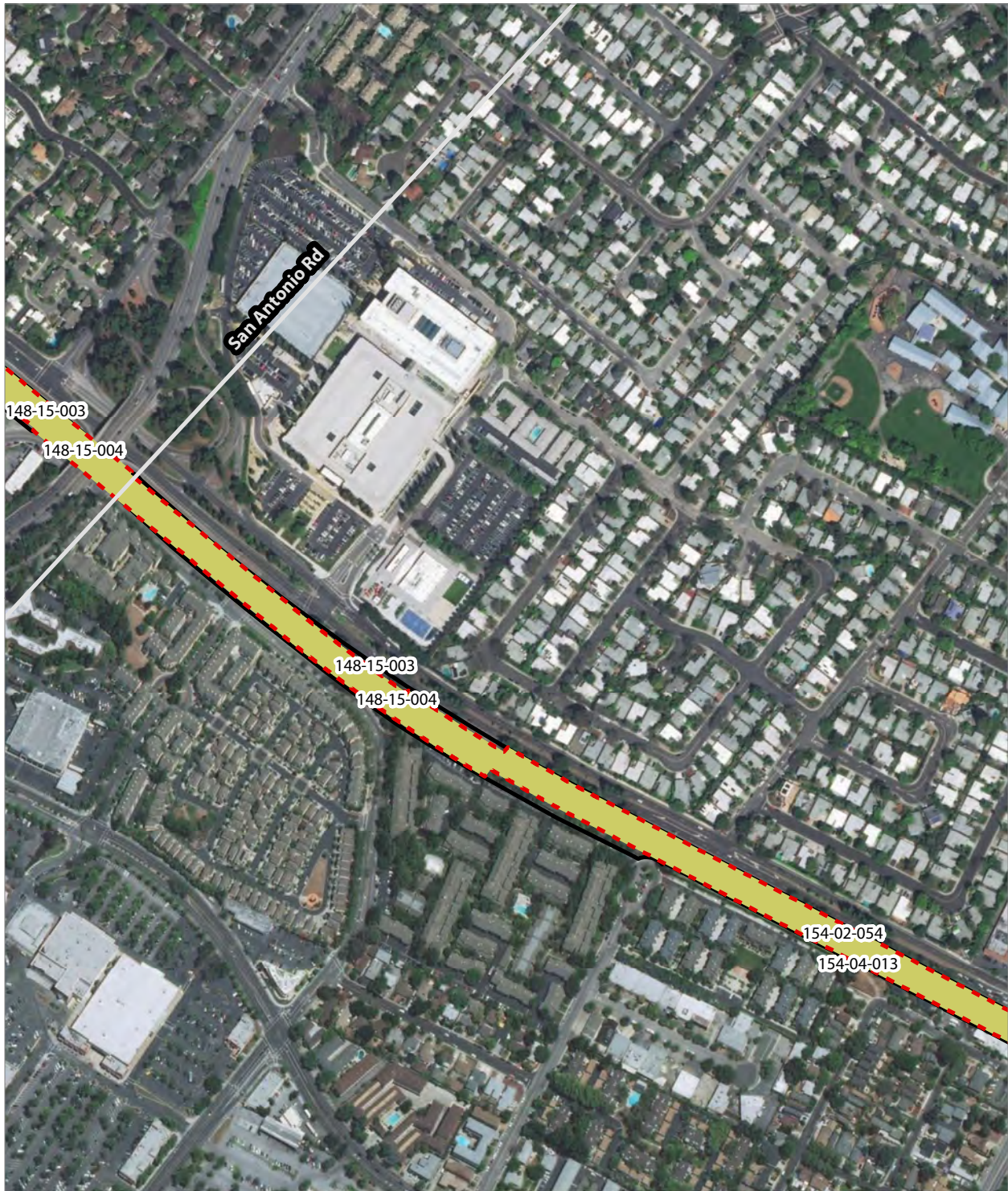
PRELIMINARY DRAFT/SUBJECT TO CHANGE - HSR ALIGNMENT IS NOT DETERMINED
 SOURCE: ESRI, 2019; Santa Clara County, 2016; San Mateo County, 2016, San Francisco County, 2016

- Existing Caltrain Right-of-Way
- Temporary Construction Easement
- HSR Permanent Easement
- Parcel (APN Displayed)



Alternative A





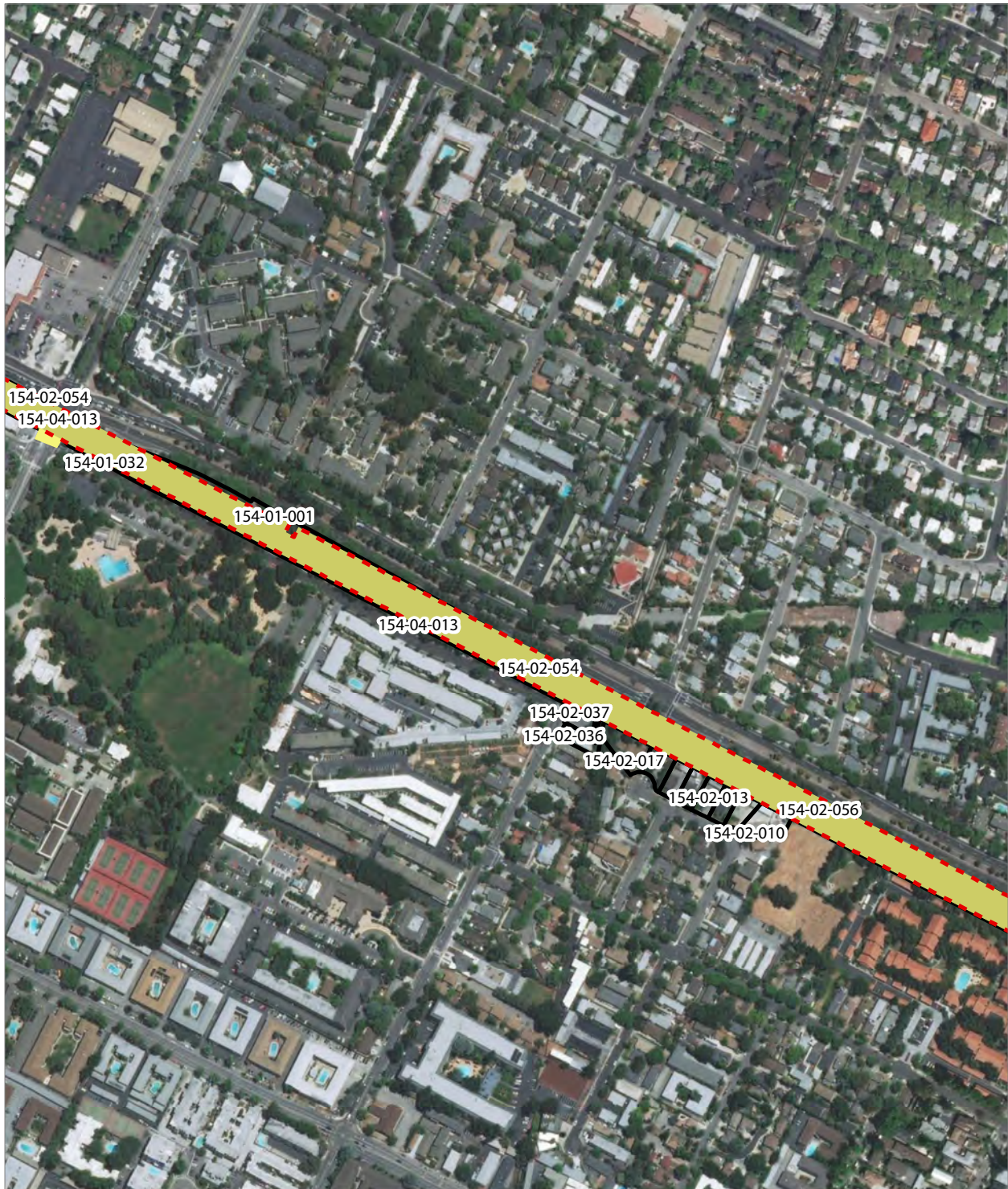
PRELIMINARY DRAFT/SUBJECT TO CHANGE - HSR ALIGNMENT IS NOT DETERMINED
 SOURCE: ESRI, 2019; Santa Clara County, 2016; San Mateo County, 2016, San Francisco County, 2016



- Existing Caltrain Right-of-Way
- HSR Permanent Easement
- Parcel (APN Displayed)

Alternative A





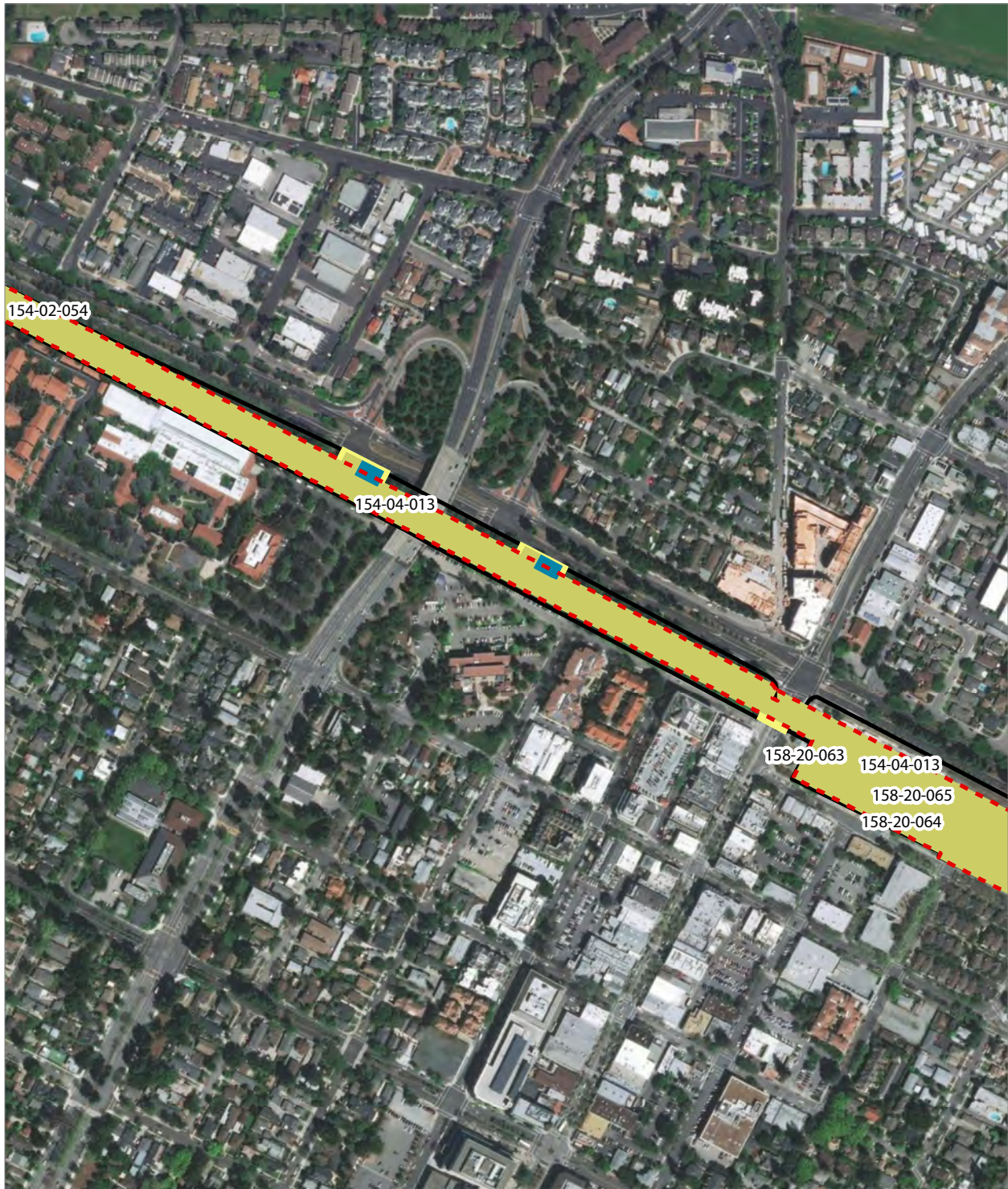
PRELIMINARY DRAFT/SUBJECT TO CHANGE - HSR ALIGNMENT IS NOT DETERMINED
 SOURCE: ESRI, 2019; Santa Clara County, 2016; San Mateo County, 2016; San Francisco County, 2016

- Existing Caltrain Right-of-Way
- Temporary Construction Easement
- HSR Permanent Easement
- Parcel (APN Displayed)







Alternative A





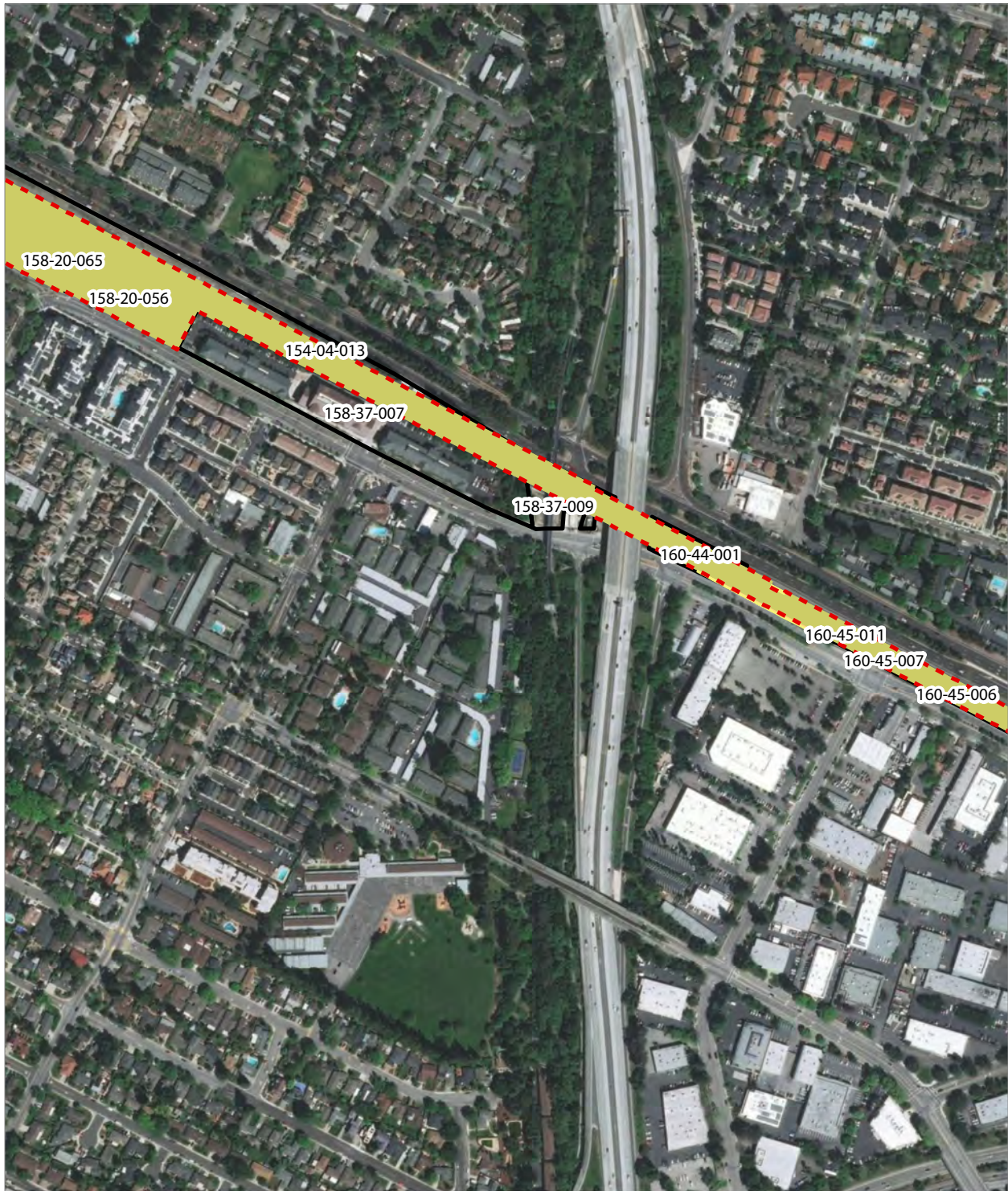
PRELIMINARY DRAFT/SUBJECT TO CHANGE - HSR ALIGNMENT IS NOT DETERMINED
 SOURCE: ESRI, 2019; Santa Clara County, 2016; San Mateo County, 2016, San Francisco County, 2016



-  Existing Caltrain Right-of-Way
-  HSR Right-of-Way
-  HSR Permanent Easement
-  Temporary Construction Easement
-  Parcel (APN Displayed)

Alternative A





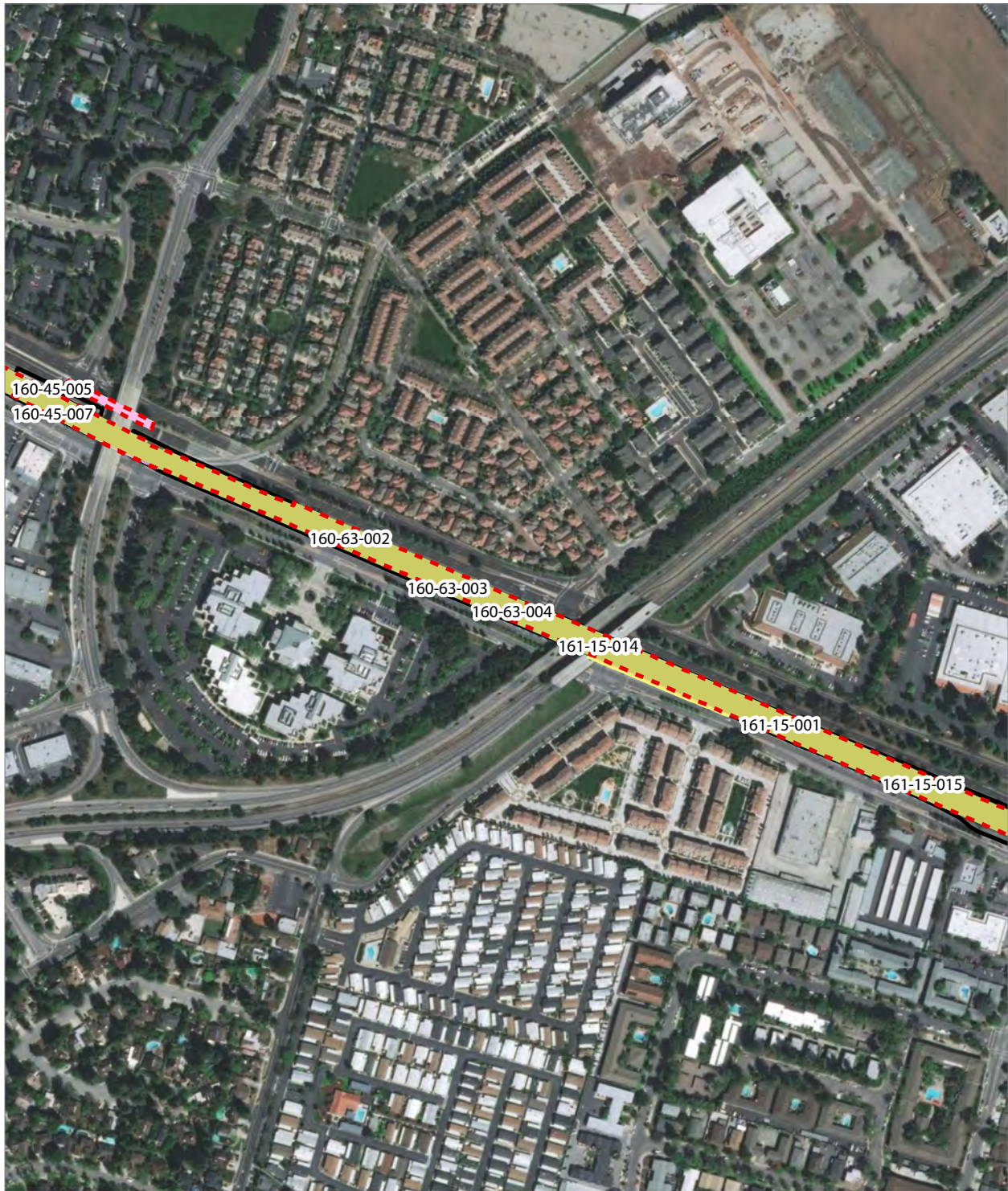
PRELIMINARY DRAFT/SUBJECT TO CHANGE - HSR ALIGNMENT IS NOT DETERMINED
 SOURCE: ESRI, 2019; Santa Clara County, 2016; San Mateo County, 2016, San Francisco County, 2016

- Existing Caltrain Right-of-Way
- HSR Permanent Easement
- New Caltrain Easement
- Temporary Construction Easement
- Parcel (APN Displayed)



Alternative A





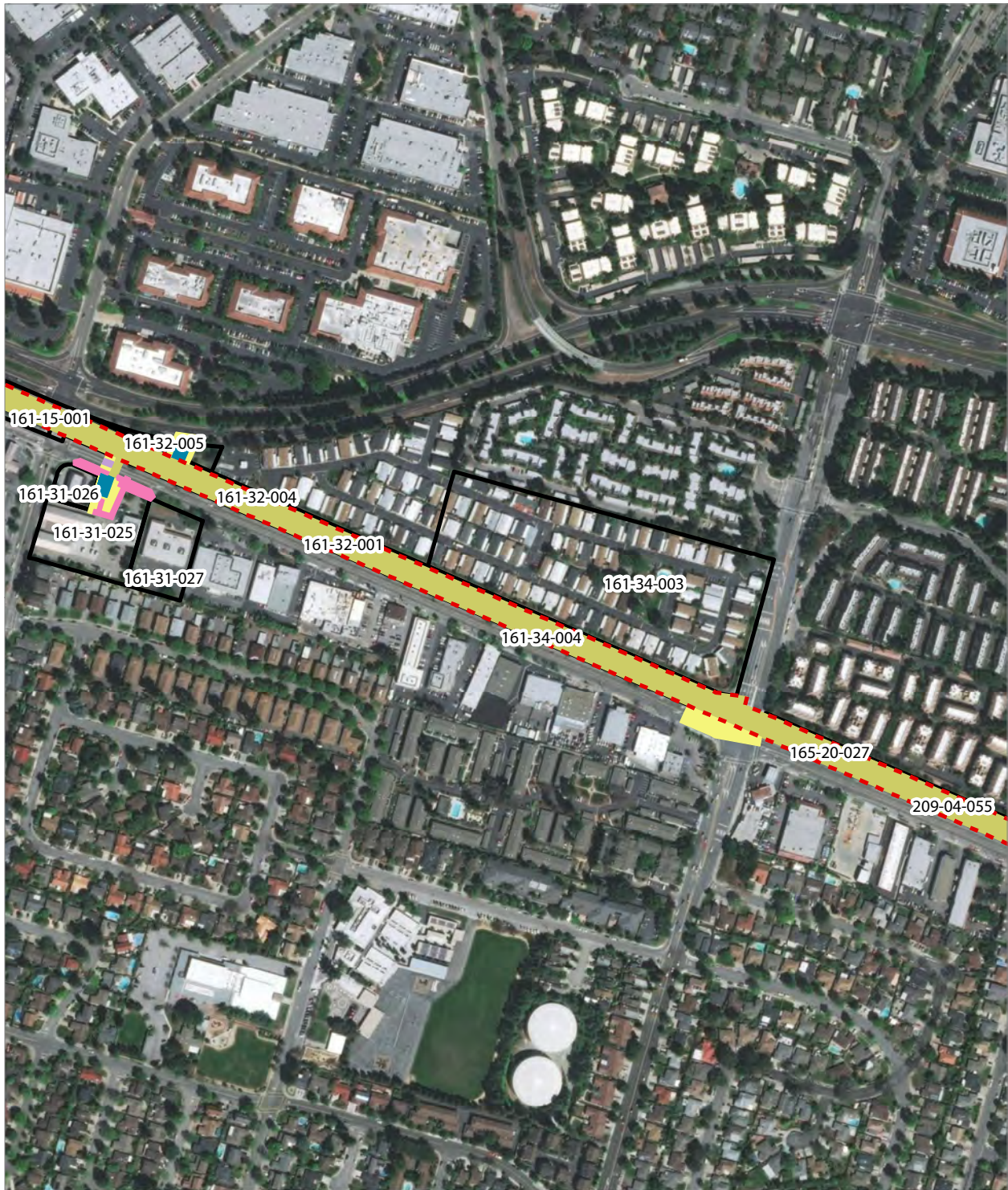
PRELIMINARY DRAFT/SUBJECT TO CHANGE - HSR ALIGNMENT IS NOT DETERMINED
 SOURCE: ESRI, 2019; Santa Clara County, 2016; San Mateo County, 2016, San Francisco County, 2016



- Existing Caltrain Right-of-Way
- Existing Caltrain ROW
- HSR Permanent Easement
- New Caltrain Easement
- Temporary Construction Easement
- Temporary Utility Easement
- Parcel (APN Displayed)

Alternative A





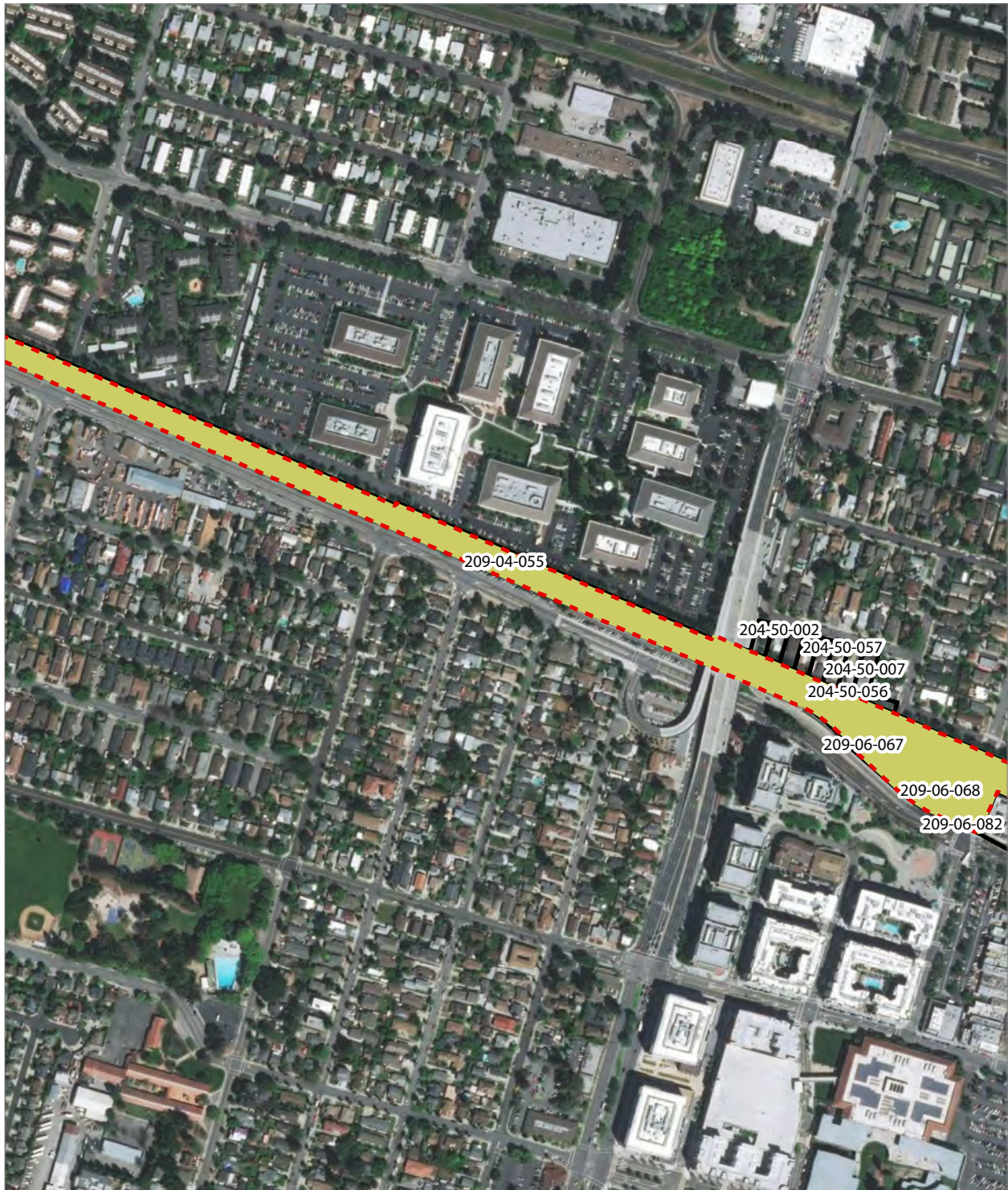
PRELIMINARY DRAFT/SUBJECT TO CHANGE - HSR ALIGNMENT IS NOT DETERMINED
 SOURCE: ESRI, 2019; Santa Clara County, 2016; San Mateo County, 2016; San Francisco County, 2016



- Existing Caltrain Right-of-Way
- HSR Right-of-Way
- HSR Permanent Easement
- Permanent Utility Easement
- Temporary Construction Easement
- Temporary Utility Easement
- Parcel (APN Displayed)

Alternative A





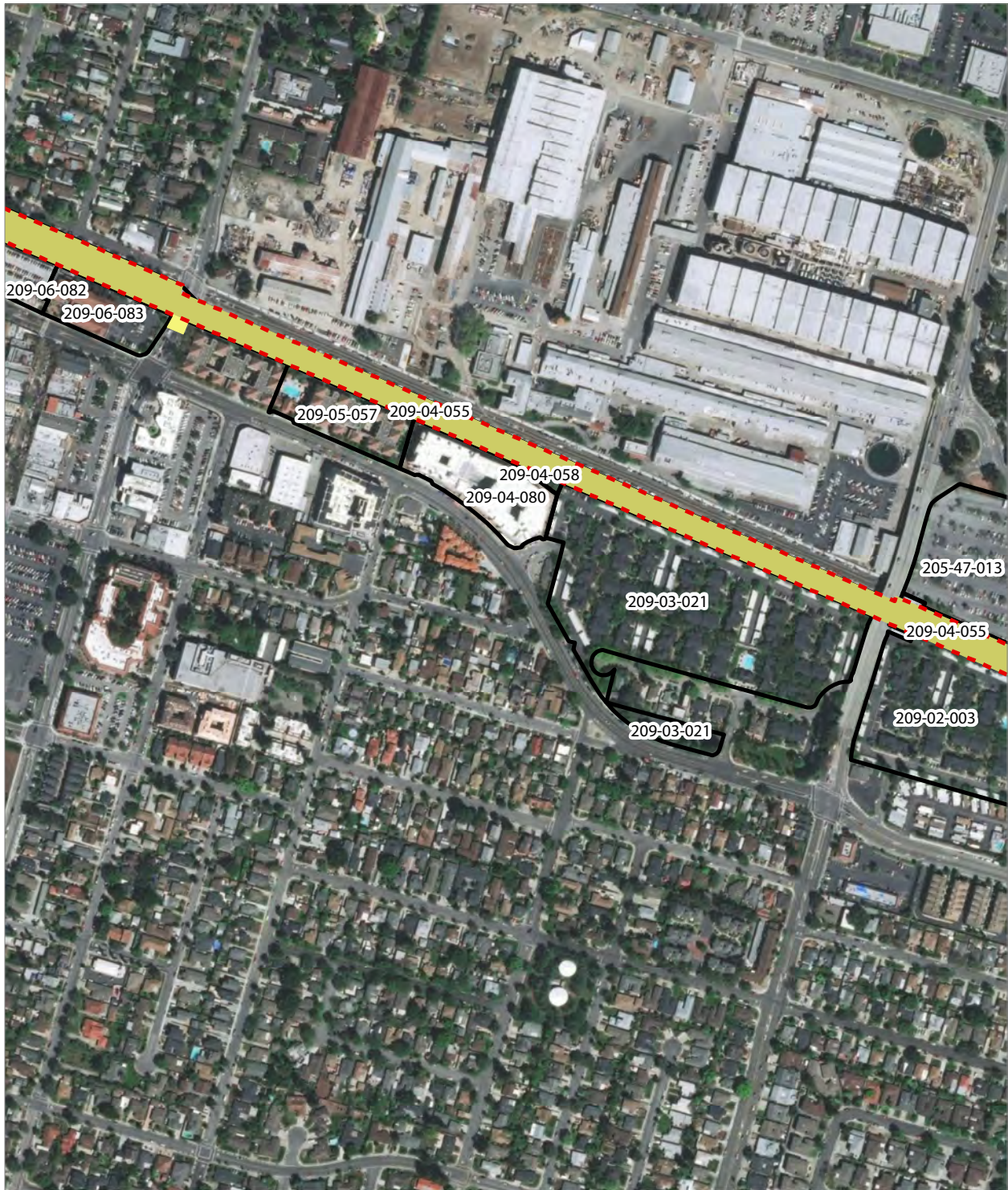
PRELIMINARY DRAFT/SUBJECT TO CHANGE - HSR ALIGNMENT IS NOT DETERMINED
 SOURCE: ESRI, 2019; Santa Clara County, 2016; San Mateo County, 2016, San Francisco County, 2016



- Existing Caltrain Right-of-Way
- HSR Permanent Easement
- Parcel (APN Displayed)

Alternative A





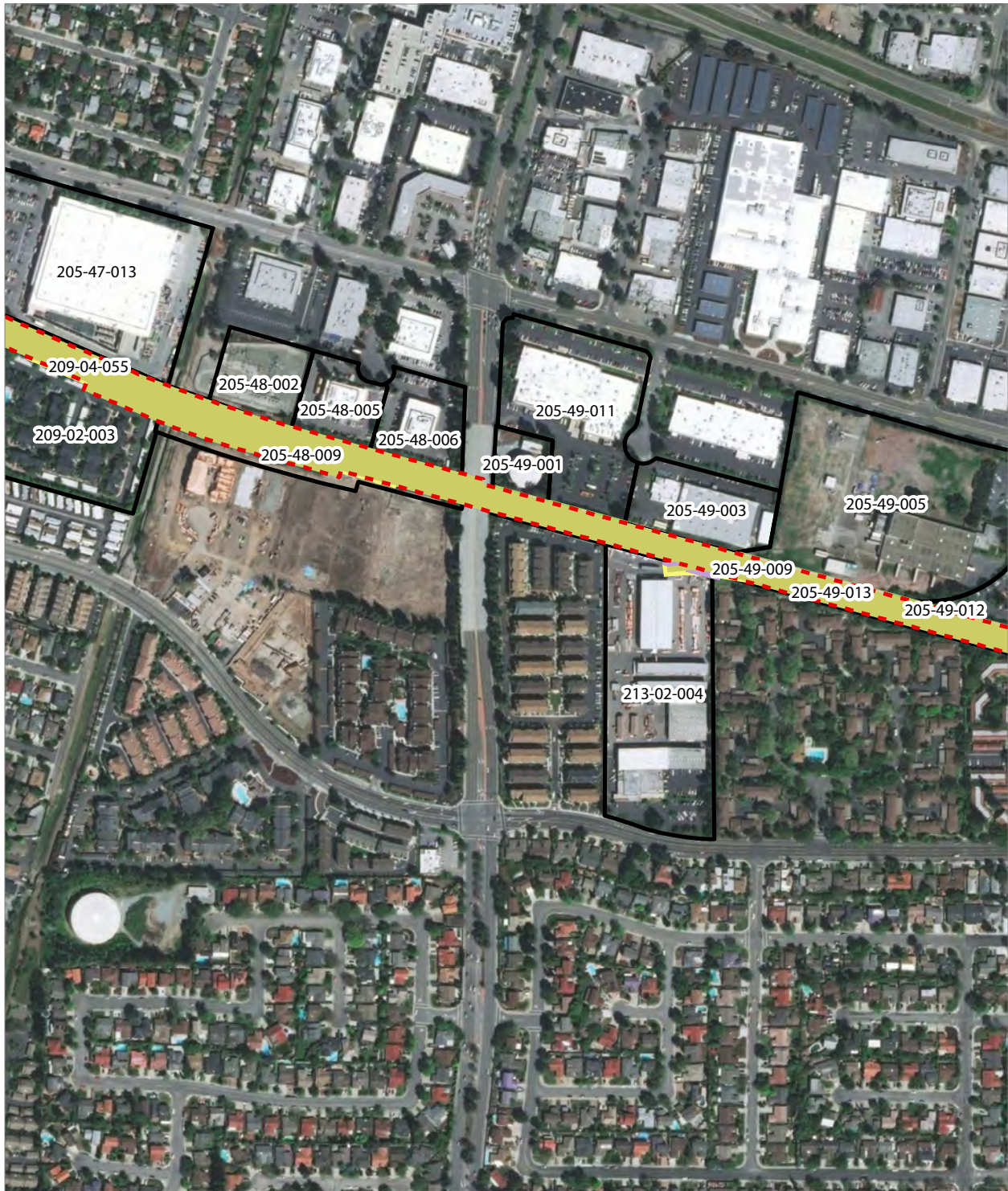
PRELIMINARY DRAFT/SUBJECT TO CHANGE - HSR ALIGNMENT IS NOT DETERMINED
 SOURCE: ESRI, 2019; Santa Clara County, 2016; San Mateo County, 2016; San Francisco County, 2016

- Existing Caltrain Right-of-Way
- Temporary Construction Easement
- HSR Permanent Easement
- Parcel (APN Displayed)



Alternative A





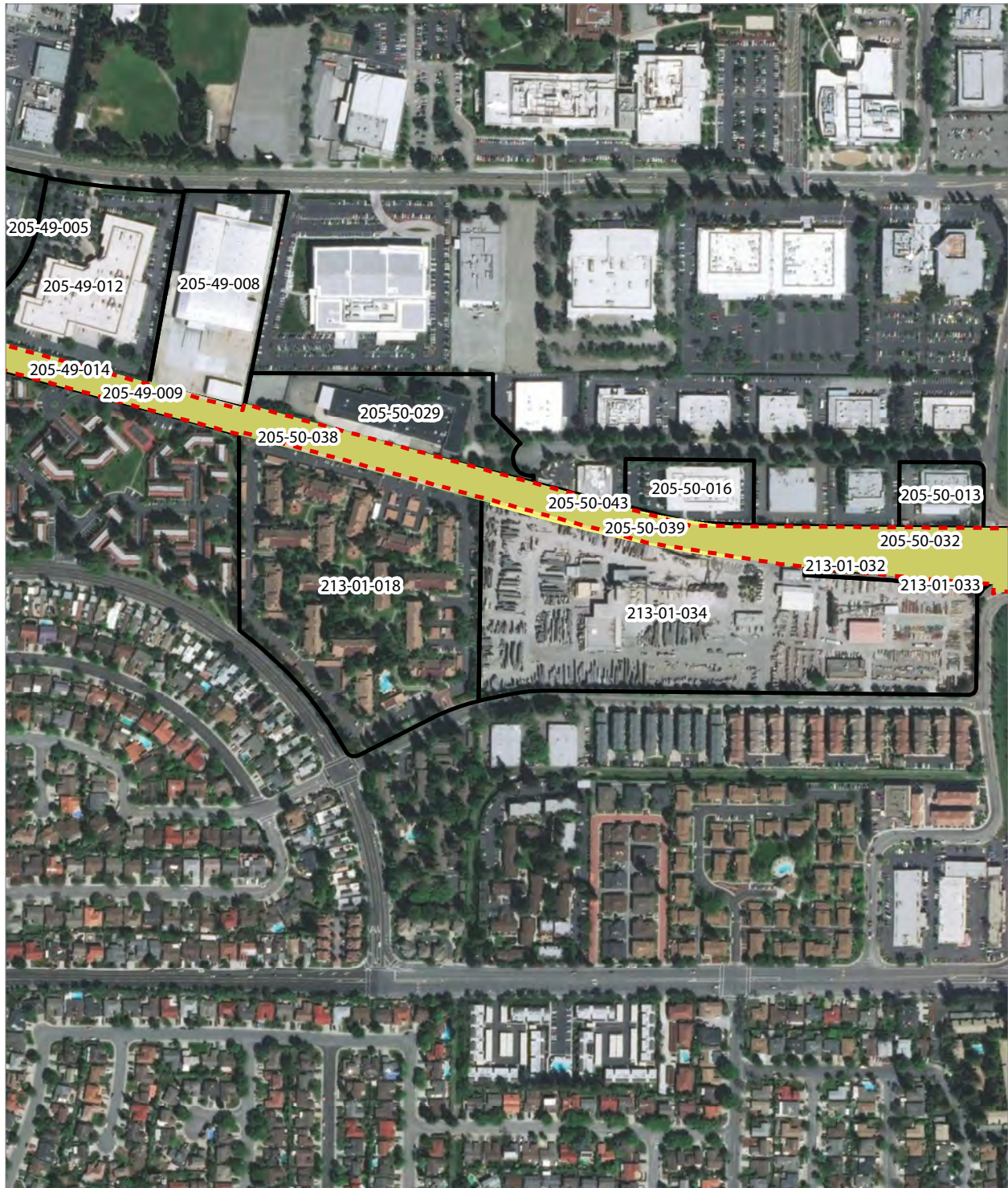
PRELIMINARY DRAFT/SUBJECT TO CHANGE - HSR ALIGNMENT IS NOT DETERMINED
 SOURCE: ESRI, 2019; Santa Clara County, 2016; San Mateo County, 2016, San Francisco County, 2016



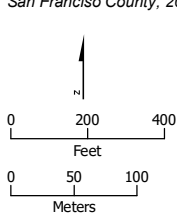
- Existing Caltrain Right-of-Way
- Existing Caltrain ROW
- HSR Permanent Easement
- Existing Caltrain Easement
- New Caltrain Easement
- Temporary Construction Easement
- Temporary Utility Easement
- Parcel (APN Displayed)

Alternative A





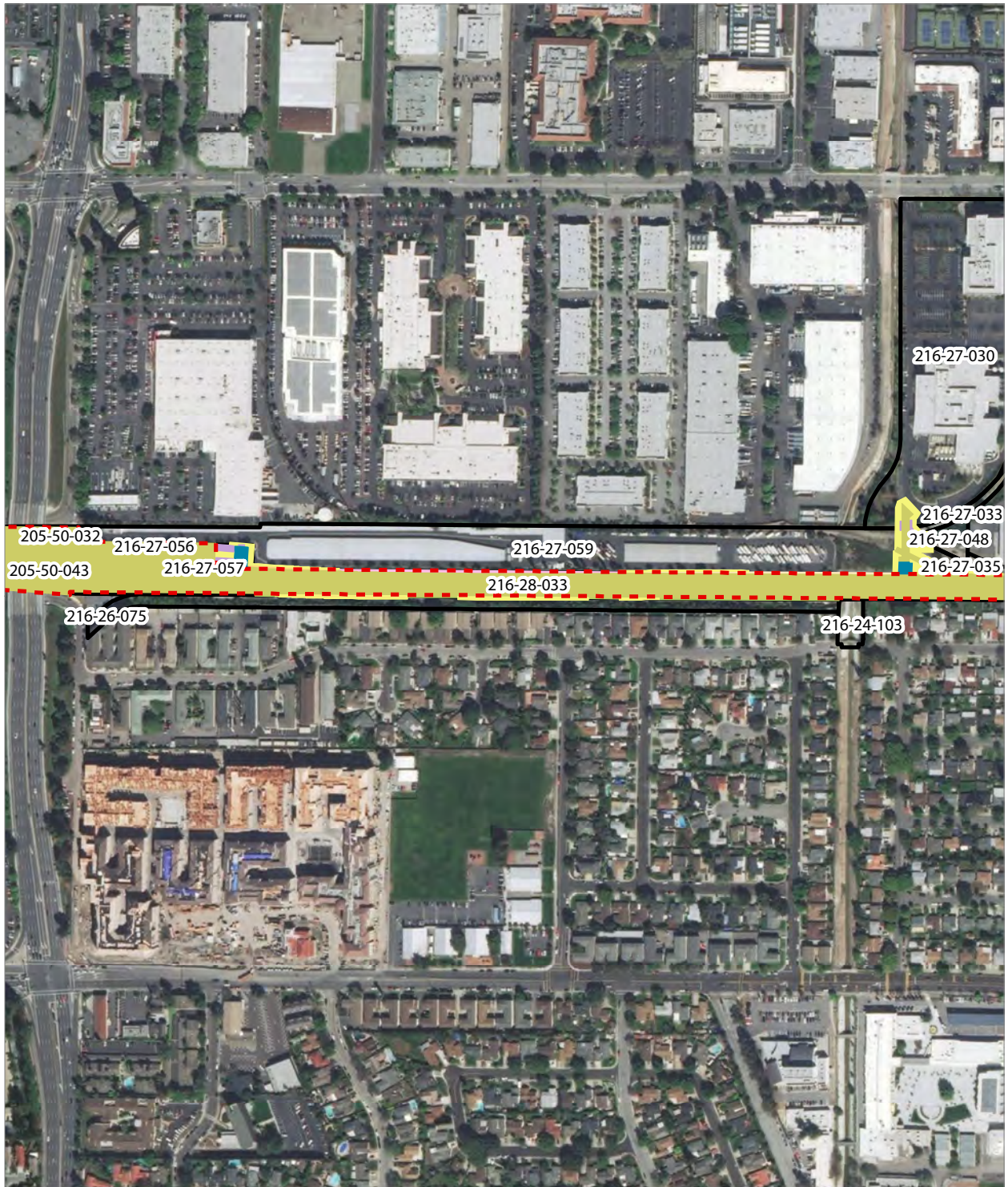
PRELIMINARY DRAFT/SUBJECT TO CHANGE - HSR ALIGNMENT IS NOT DETERMINED
 SOURCE: ESRI, 2019; Santa Clara County, 2016; San Mateo County, 2016, San Francisco County, 2016



- Existing Caltrain Right-of-Way
- Existing Caltrain ROW
- HSR Permanent Easement
- Existing Caltrain Easement
- New Caltrain Easement
- Temporary Construction Easement
- Parcel (APN Displayed)

Alternative A





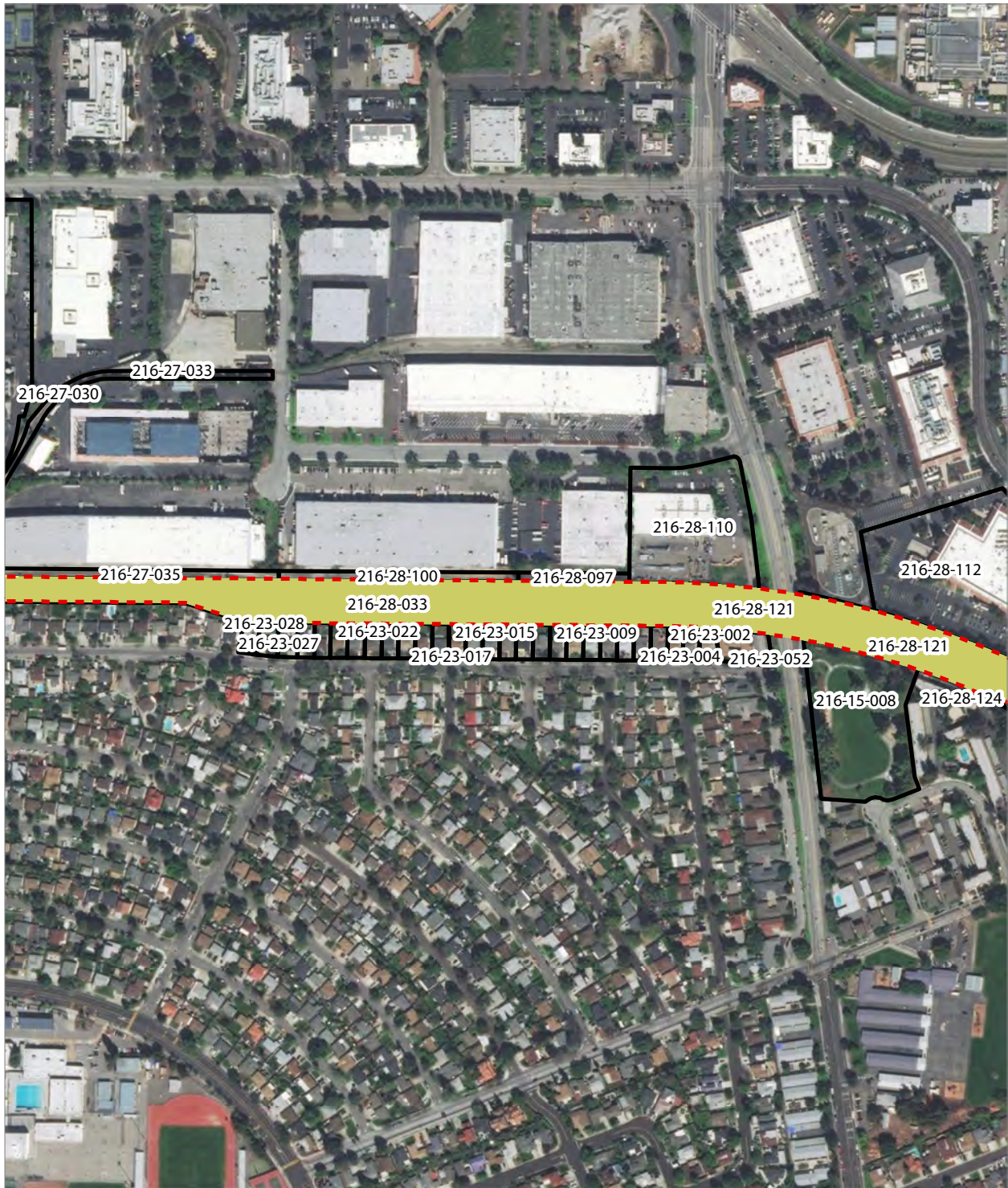
PRELIMINARY DRAFT/SUBJECT TO CHANGE - HSR ALIGNMENT IS NOT DETERMINED
 SOURCE: ESRI, 2019; Santa Clara County, 2016; San Mateo County, 2016; San Francisco County, 2016



- Existing Caltrain Right-of-Way
- HSR Right-of-Way
- Roadway Right-of-Way
- Existing Caltrain ROW
- HSR Permanent Easement
- Existing Caltrain Easement
- New Caltrain Easement
- Temporary Construction Easement
- Temporary Utility Easement
- Parcel (APN Displayed)

Alternative A





PRELIMINARY DRAFT/SUBJECT TO CHANGE - HSR ALIGNMENT IS NOT DETERMINED
 SOURCE: ESRI, 2019; Santa Clara County, 2016; San Mateo County, 2016; San Francisco County, 2016

- Existing Caltrain Right-of-Way
- Existing Caltrain ROW
- HSR Permanent Easement
- Temporary Construction Easement
- Parcel (APN Displayed)








Alternative A





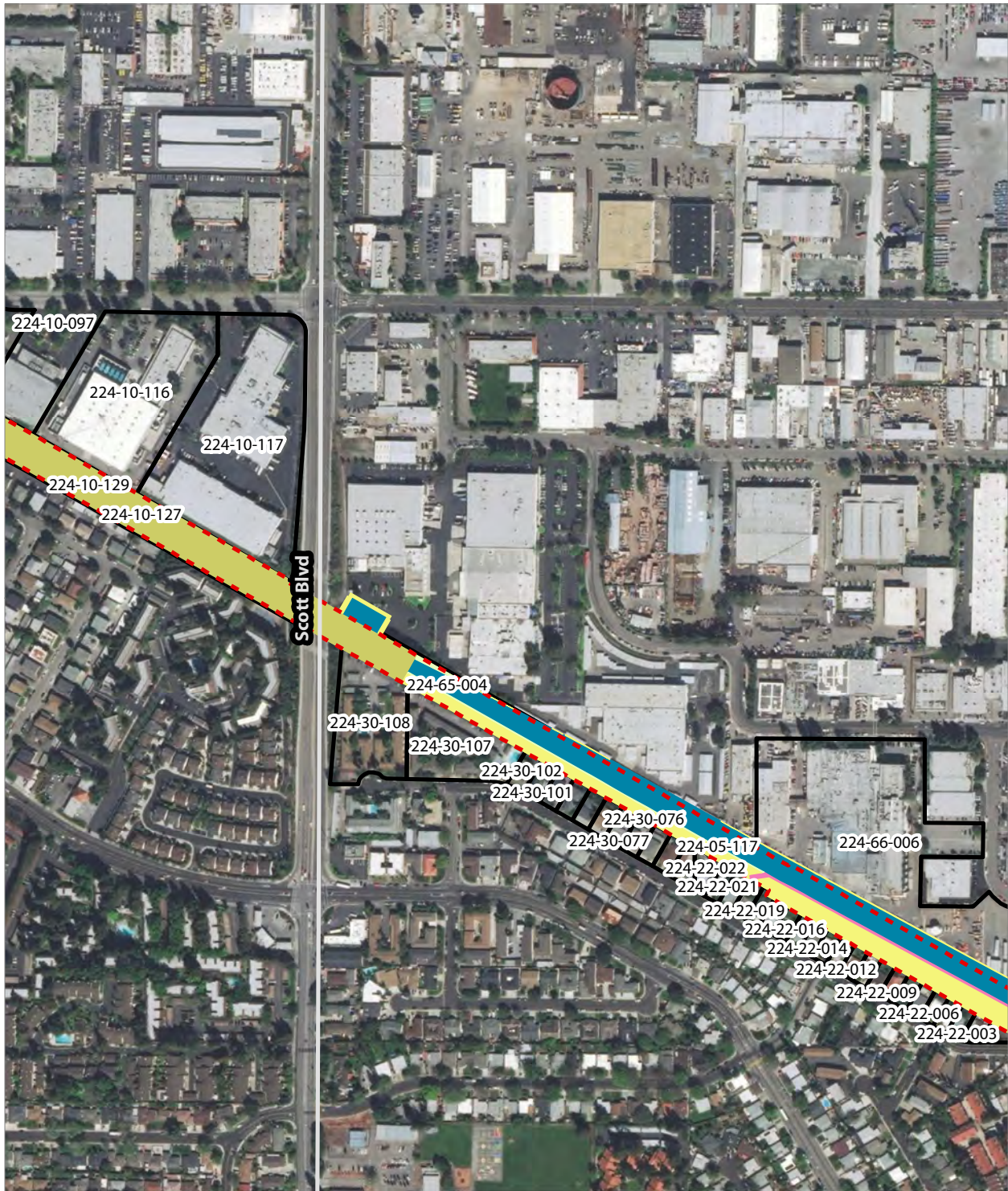
PRELIMINARY DRAFT/SUBJECT TO CHANGE - HSR ALIGNMENT IS NOT DETERMINED
 SOURCE: ESRI, 2019; Santa Clara County, 2016; San Mateo County, 2016, San Francisco County, 2016

-  Existing Caltrain Right-of-Way
-  HSR Permanent Easement
-  New Caltrain Easement
-  Temporary Construction Easement
-  Parcel (APN Displayed)



Alternative A





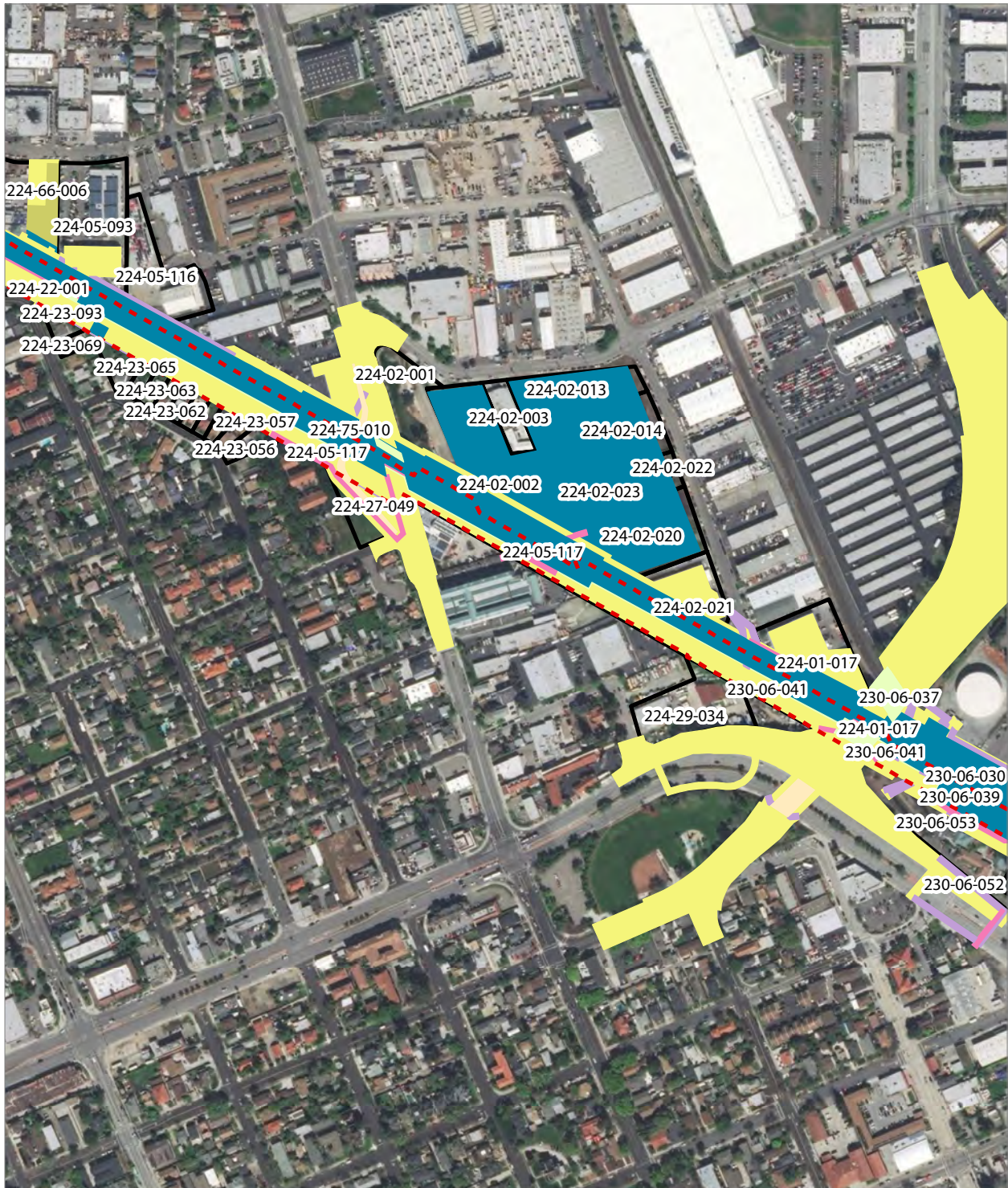
PRELIMINARY DRAFT/SUBJECT TO CHANGE - HSR ALIGNMENT IS NOT DETERMINED
 SOURCE: ESRI, 2019; Santa Clara County, 2016; San Mateo County, 2016, San Francisco County, 2016



- Existing Caltrain Right-of-Way
- HSR Right-of-Way
- Rail Right-of-Way
- Existing Caltrain ROW
- HSR Permanent Easement
- Permanent Utility Easement
- Temporary Construction Easement
- Parcel (APN Displayed)

Alternative A





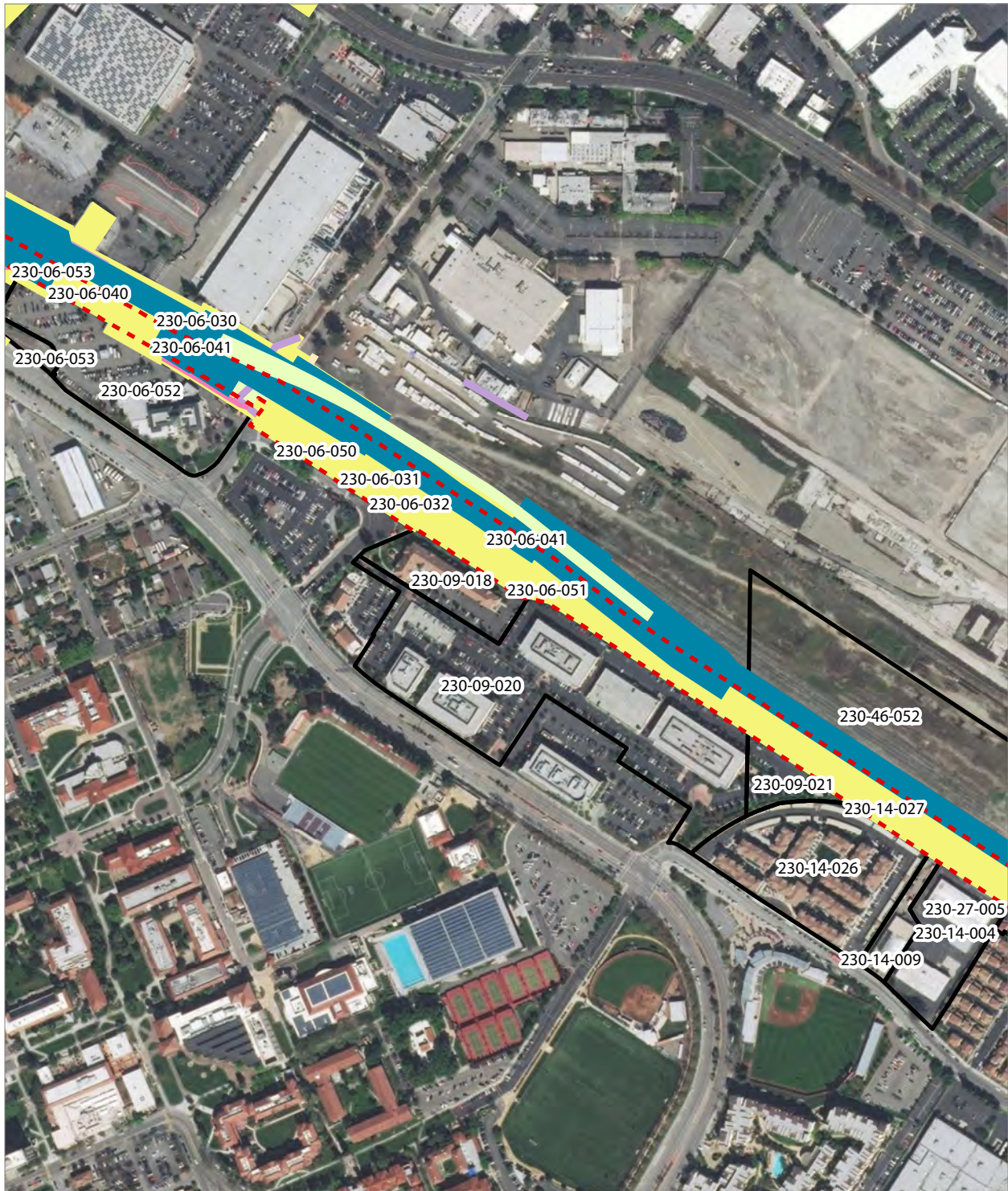
PRELIMINARY DRAFT/SUBJECT TO CHANGE - HSR ALIGNMENT IS NOT DETERMINED
 SOURCE: ESRI, 2019; Santa Clara County, 2016; San Mateo County, 2016, San Francisco County, 2016



- Existing Caltrain Right-of-Way
- HSR Right-of-Way
- Roadway Right-of-Way
- Rail Right-of-Way
- HSR Permanent Easement
- Permanent Utility Easement
- Temporary Construction Easement
- Temporary Utility Easement
- Parcel (APN Displayed)

Alternative A





PRELIMINARY DRAFT/SUBJECT TO CHANGE - HSR ALIGNMENT IS NOT DETERMINED
 SOURCE: ESRI, 2019; Santa Clara County, 2016; San Mateo County, 2016; San Francisco County, 2016



- Existing Caltrain Right-of-Way
- HSR Right-of-Way
- Roadway Right-of-Way
- Rail Right-of-Way
- HSR Permanent Easement
- Permanent Utility Easement
- Temporary Construction Easement
- Temporary Utility Easement
- Parcel (APN Displayed)

Alternative A





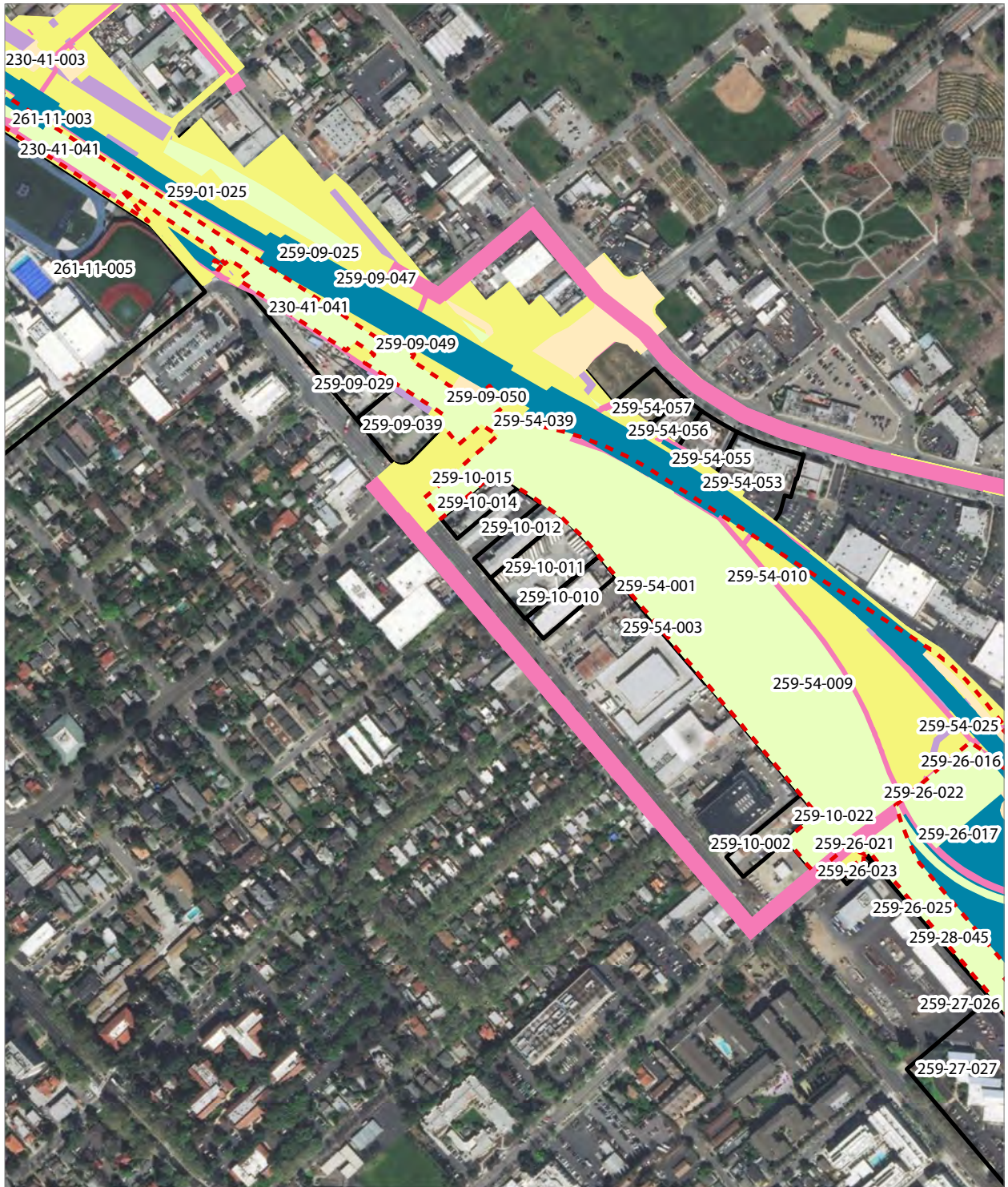
PRELIMINARY DRAFT/SUBJECT TO CHANGE - HSR ALIGNMENT IS NOT DETERMINED
 SOURCE: ESRI, 2019; Santa Clara County, 2016; San Mateo County, 2016; San Francisco County, 2016



- Existing Caltrain Right-of-Way
- HSR Right-of-Way
- Roadway Right-of-Way
- Rail Right-of-Way
- HSR Permanent Easement
- Permanent Utility Easement
- Temporary Construction Easement
- Temporary Utility Easement
- Parcel (APN Displayed)

Alternative A





PRELIMINARY DRAFT/SUBJECT TO CHANGE - HSR ALIGNMENT IS NOT DETERMINED
 SOURCE: ESRI, 2019; Santa Clara County, 2016; San Mateo County, 2016, San Francisco County, 2016



- Existing Caltrain Right-of-Way
- HSR Right-of-Way
- Roadway Right-of-Way
- Rail Right-of-Way
- HSR Permanent Easement
- Permanent Utility Easement
- Temporary Construction Easement
- Temporary Utility Easement
- Parcel (APN Displayed)

Alternative A





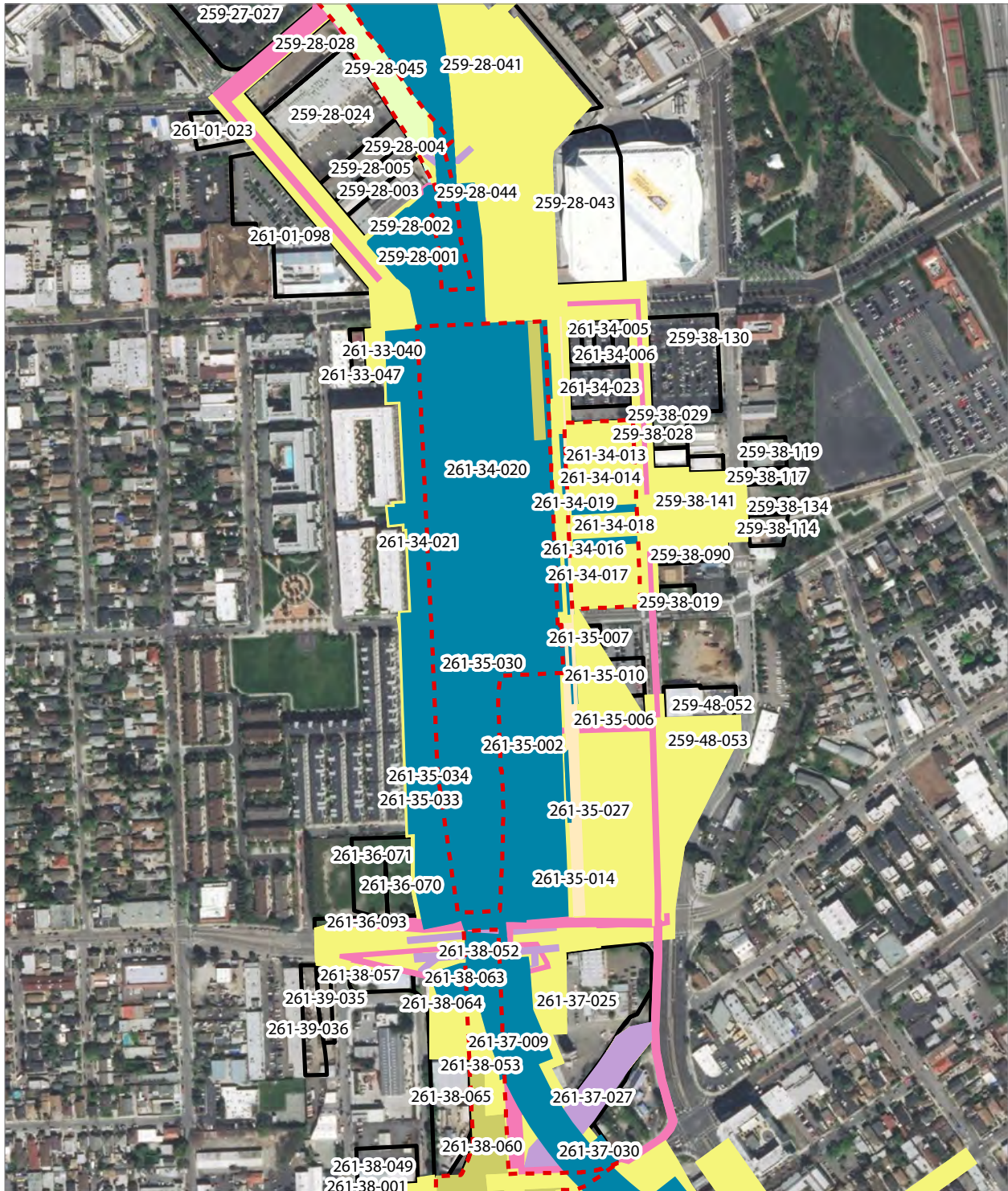
PRELIMINARY DRAFT/SUBJECT TO CHANGE - HSR ALIGNMENT IS NOT DETERMINED
 SOURCE: ESRI, 2019; Santa Clara County, 2016; San Mateo County, 2016, San Francisco County, 2016



- Existing Caltrain Right-of-Way
- HSR Right-of-Way
- Other Right-of-Way
- Roadway Right-of-Way
- Rail Right-of-Way
- HSR Permanent Easement
- Permanent Utility Easement
- Temporary Construction Easement
- Temporary Utility Easement
- Parcel (APN Displayed)

Alternative A





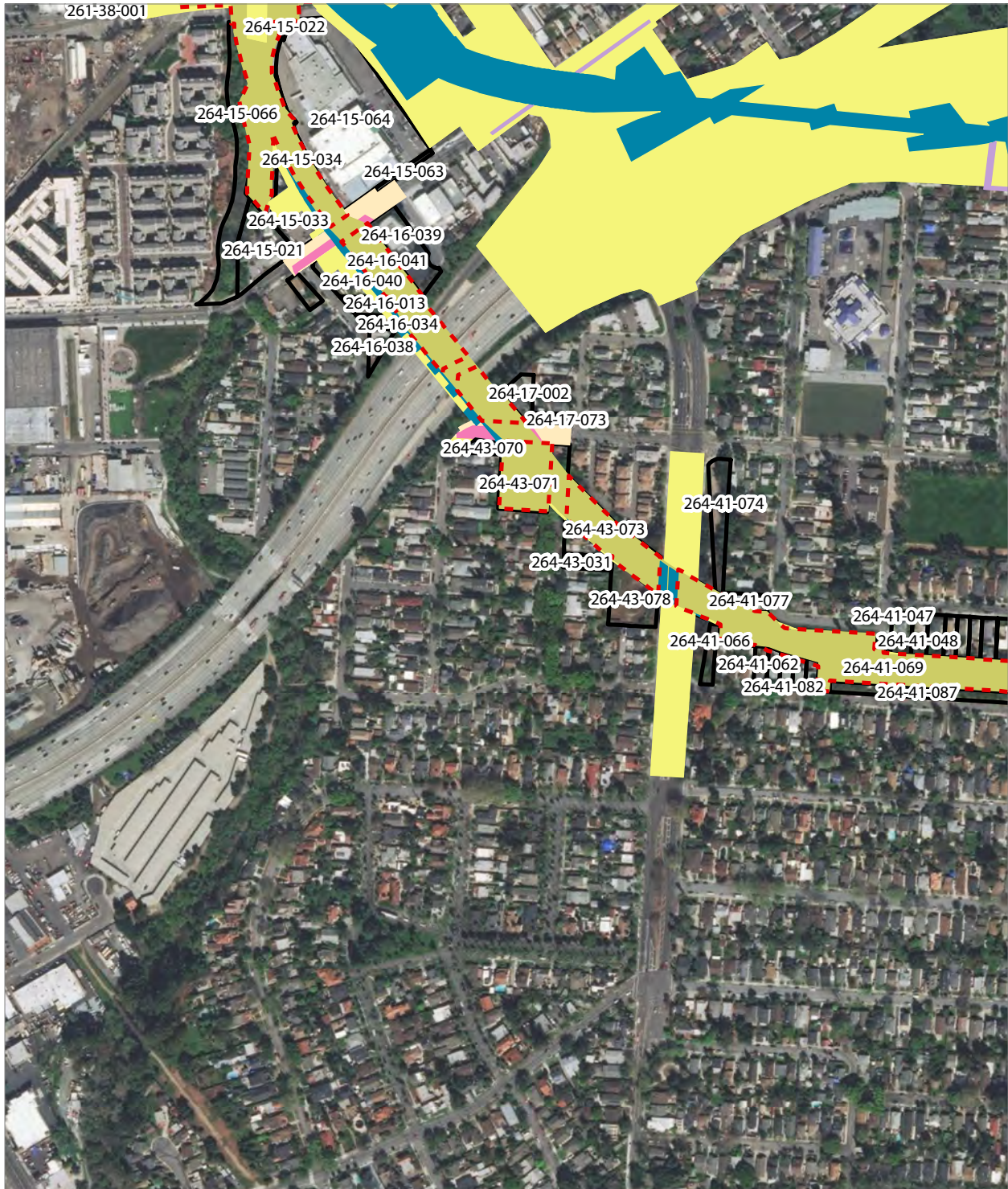
PRELIMINARY DRAFT/SUBJECT TO CHANGE - HSR ALIGNMENT IS NOT DETERMINED
 SOURCE: ESRI, 2019; Santa Clara County, 2016; San Mateo County, 2016; San Francisco County, 2016



- Existing Caltrain Right-of-Way
- HSR Right-of-Way
- Other Right-of-Way
- Roadway Right-of-Way
- Rail Right-of-Way
- HSR Permanent Easement
- Permanent Utility Easement
- Temporary Construction Easement
- Temporary Utility Easement
- Parcel (APN Displayed)

Alternative A





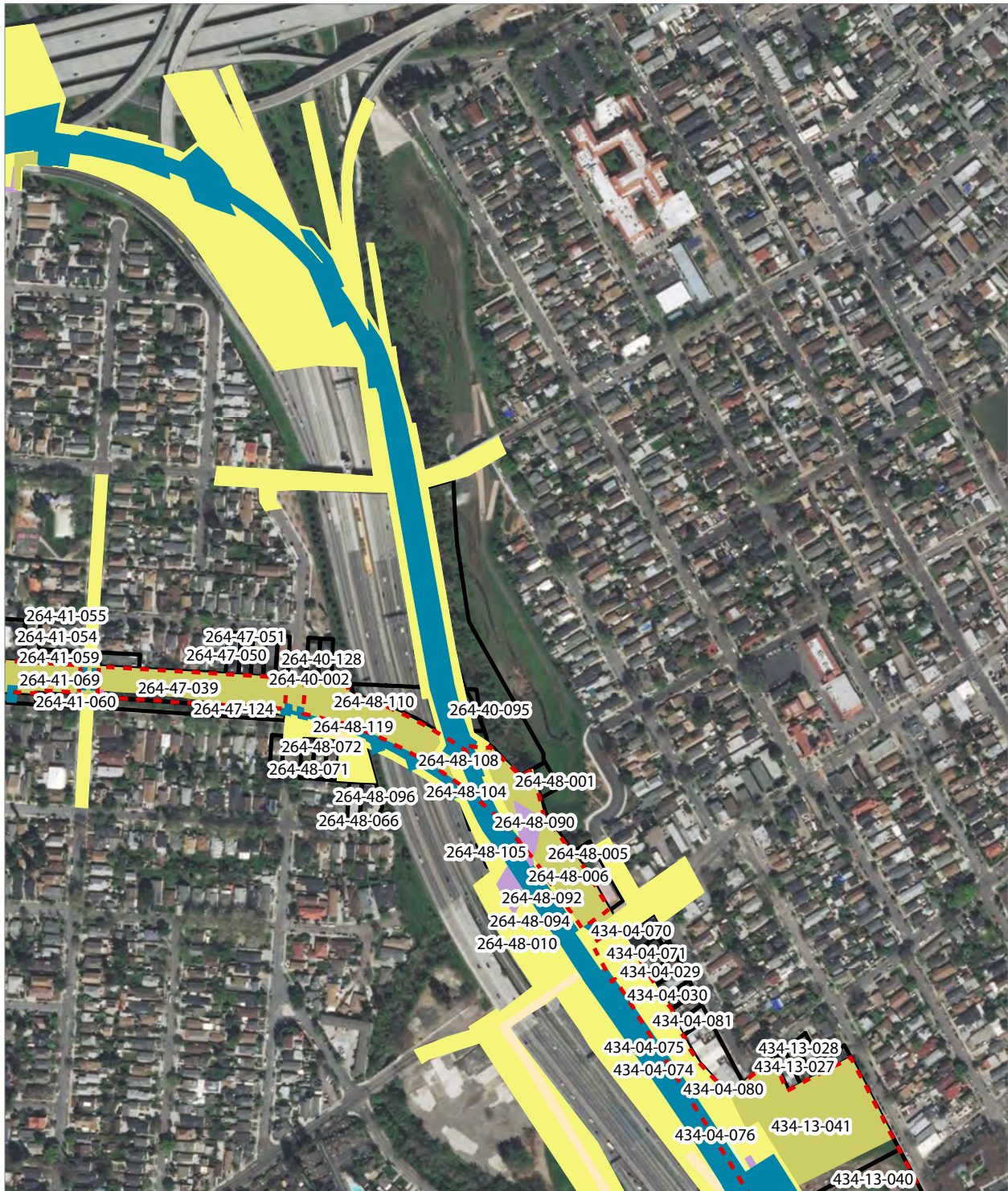
PRELIMINARY DRAFT/SUBJECT TO CHANGE - HSR ALIGNMENT IS NOT DETERMINED
 SOURCE: ESRI, 2019; Santa Clara County, 2016; San Mateo County, 2016; San Francisco County, 2016



- Existing Caltrain Right-of-Way
- HSR Right-of-Way
- Roadway Right-of-Way
- HSR Permanent Easement
- Permanent Utility Easement
- Temporary Construction Easement
- Temporary Utility Easement
- Parcel (APN Displayed)

Alternative A





PRELIMINARY DRAFT/SUBJECT TO CHANGE - HSR ALIGNMENT IS NOT DETERMINED
 SOURCE: ESRI, 2019; Santa Clara County, 2016; San Mateo County, 2016, San Francisco County, 2016

- Existing Caltrain Right-of-Way
- HSR Right-of-Way
- Roadway Right-of-Way
- Rail Right-of-Way
- HSR Permanent Easement
- Permanent Utility Easement
- Temporary Construction Easement
- Temporary Utility Easement
- Parcel (APN Displayed)

Alternative A





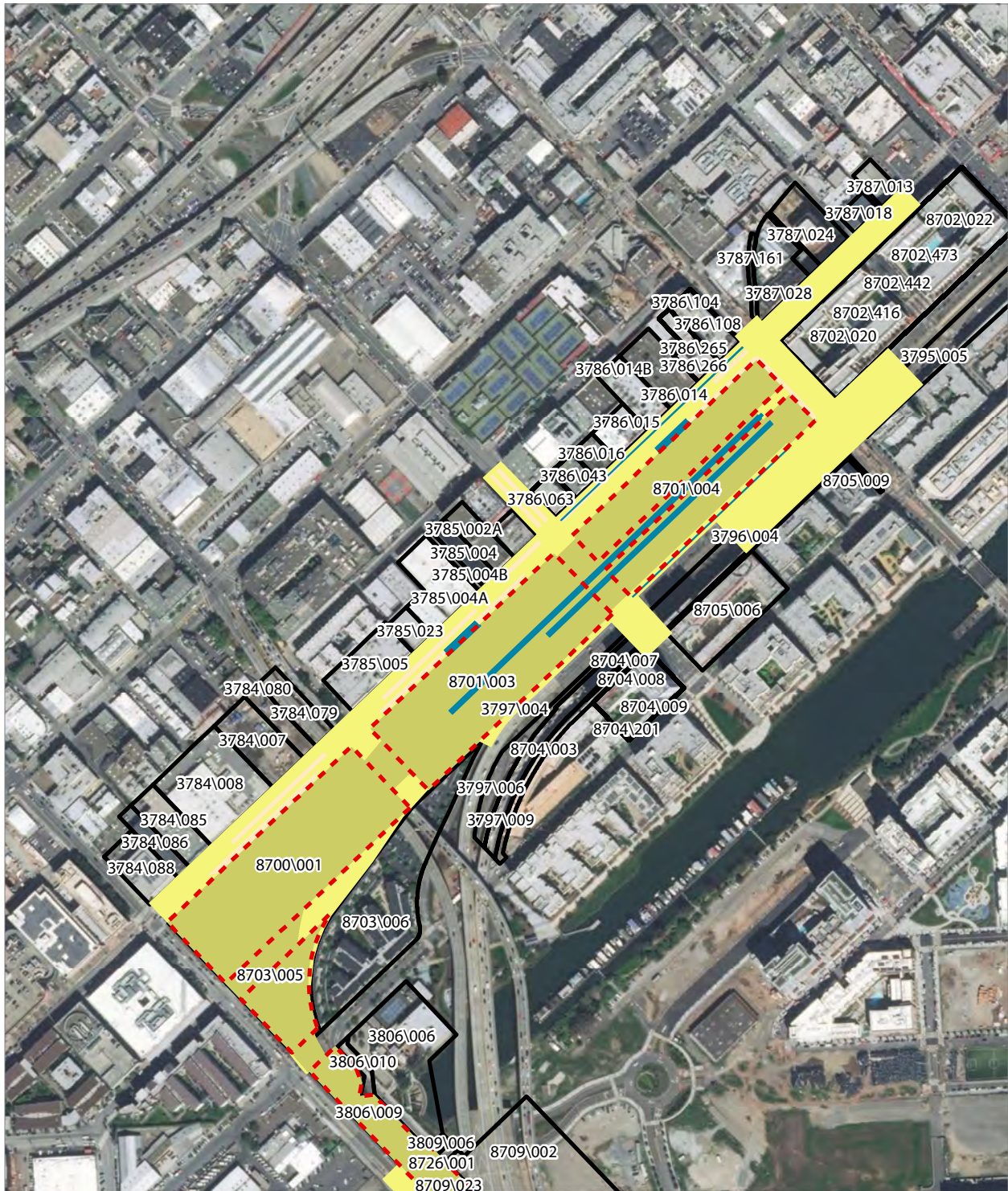
PRELIMINARY DRAFT/SUBJECT TO CHANGE - HSR ALIGNMENT IS NOT DETERMINED
 SOURCE: ESRI, 2019; Santa Clara County, 2016; San Mateo County, 2016, San Francisco County, 2016



- Existing Caltrain Right-of-Way
- HSR Right-of-Way
- Roadway Right-of-Way
- Rail Right-of-Way
- HSR Permanent Easement
- Permanent Utility Easement
- Temporary Construction Easement
- Temporary Utility Easement
- Parcel (APN Displayed)

Alternative A





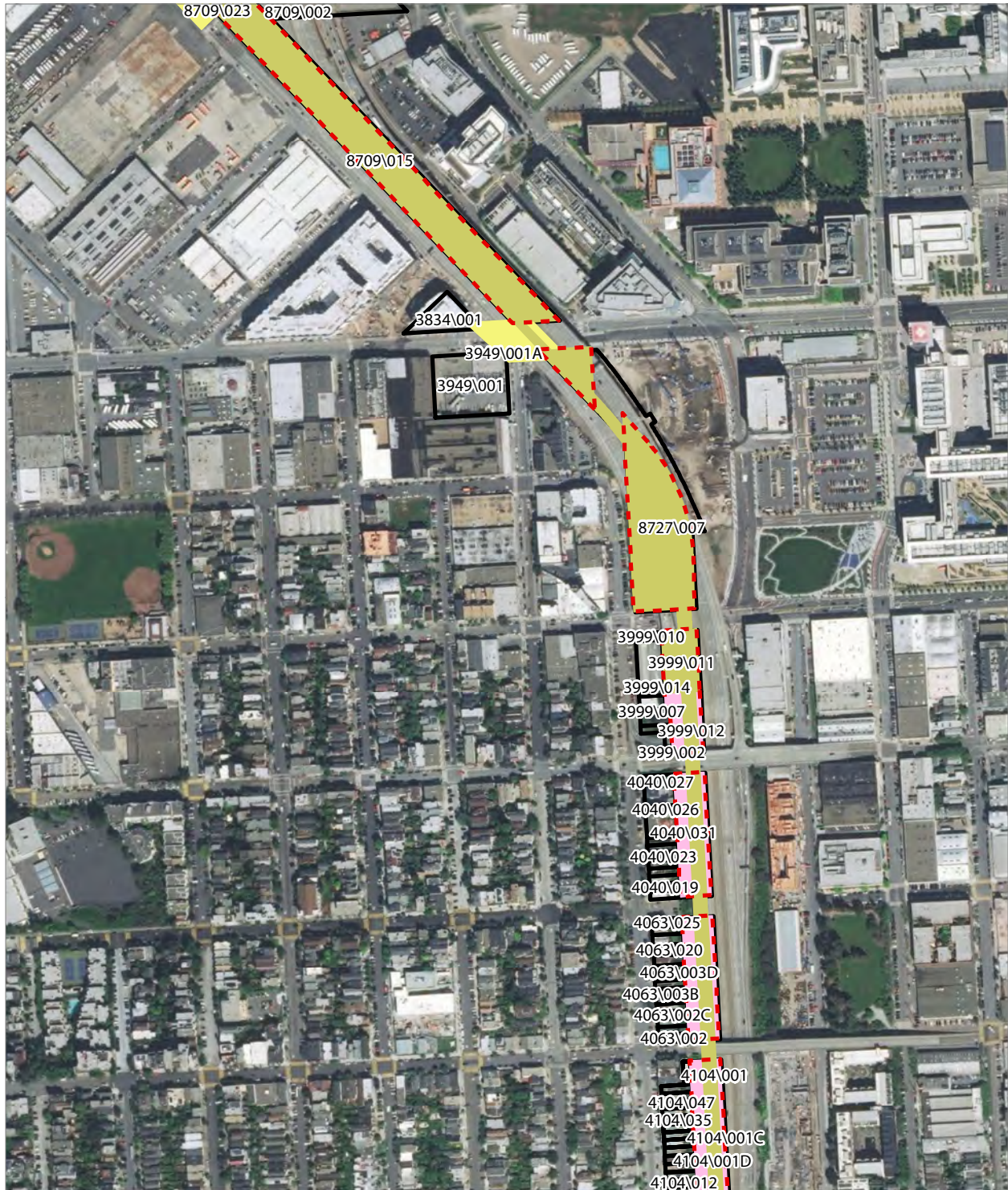
PRELIMINARY DRAFT/SUBJECT TO CHANGE - HSR ALIGNMENT IS NOT DETERMINED
 SOURCE: ESRI, 2019; Santa Clara County, 2016; San Mateo County, 2016, San Francisco County, 2016



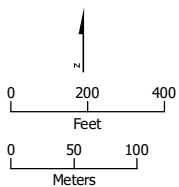
- Existing Caltrain Right-of-Way
- HSR Right-of-Way
- Roadway Right-of-Way
- HSR Permanent Easement
- Temporary Construction Easement
- Parcel (APN Displayed)

Alternative B





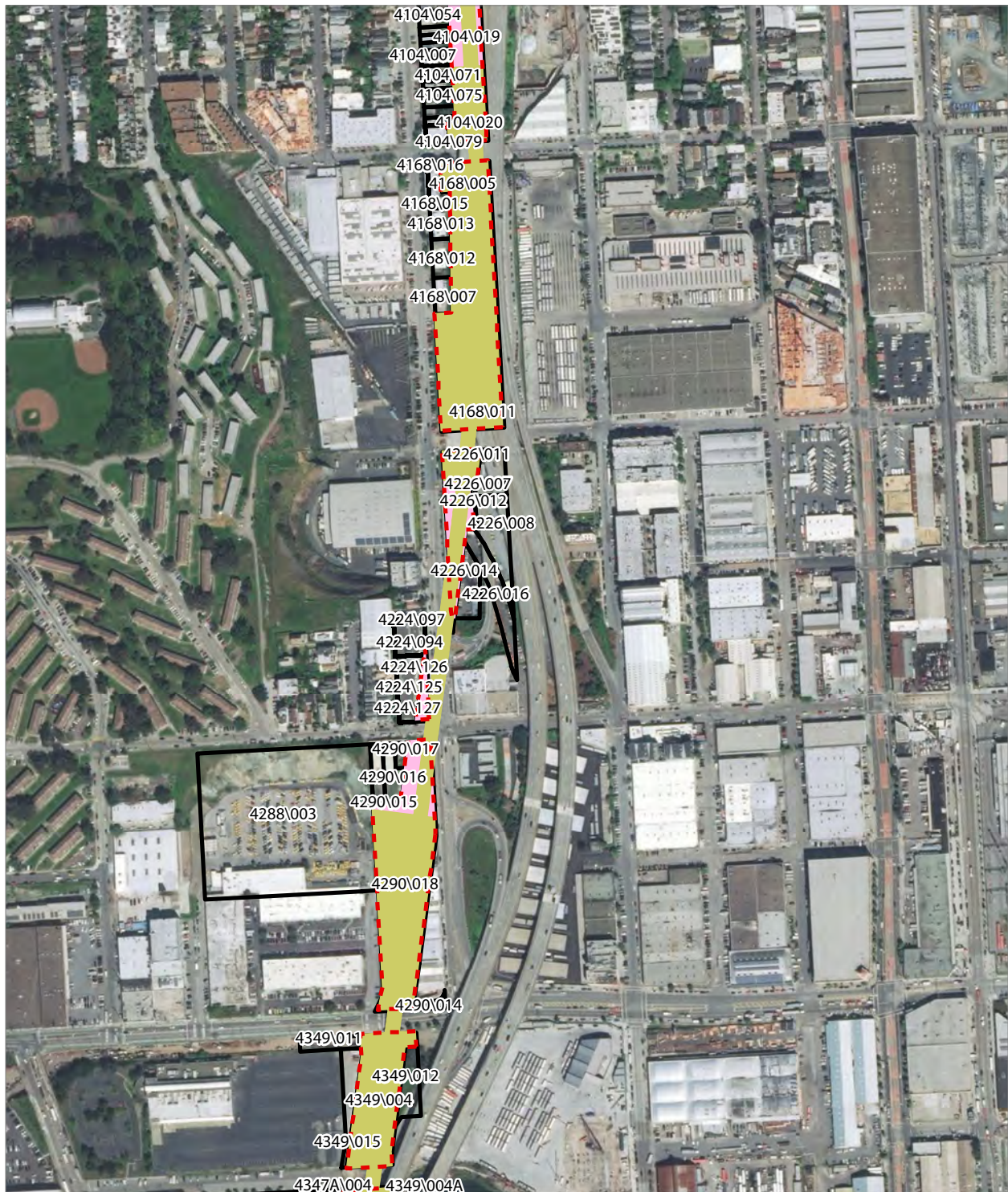
PRELIMINARY DRAFT/SUBJECT TO CHANGE - HSR ALIGNMENT IS NOT DETERMINED
 SOURCE: ESRI, 2019; Santa Clara County, 2016; San Mateo County, 2016, San Francisco County, 2016



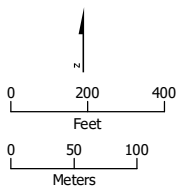
- Existing Caltrain Right-of-Way
- HSR Permanent Easement
- Existing Caltrain ROW
- Temporary Construction Easement
- Parcel (APN Displayed)

Alternative B





PRELIMINARY DRAFT/SUBJECT TO CHANGE - HSR ALIGNMENT IS NOT DETERMINED
 SOURCE: ESRI, 2019; Santa Clara County, 2016; San Mateo County, 2016, San Francisco County, 2016



- Existing Caltrain Right-of-Way
- HSR Permanent Easement
- Parcel (APN Displayed)
- Existing Caltrain ROW

Alternative B





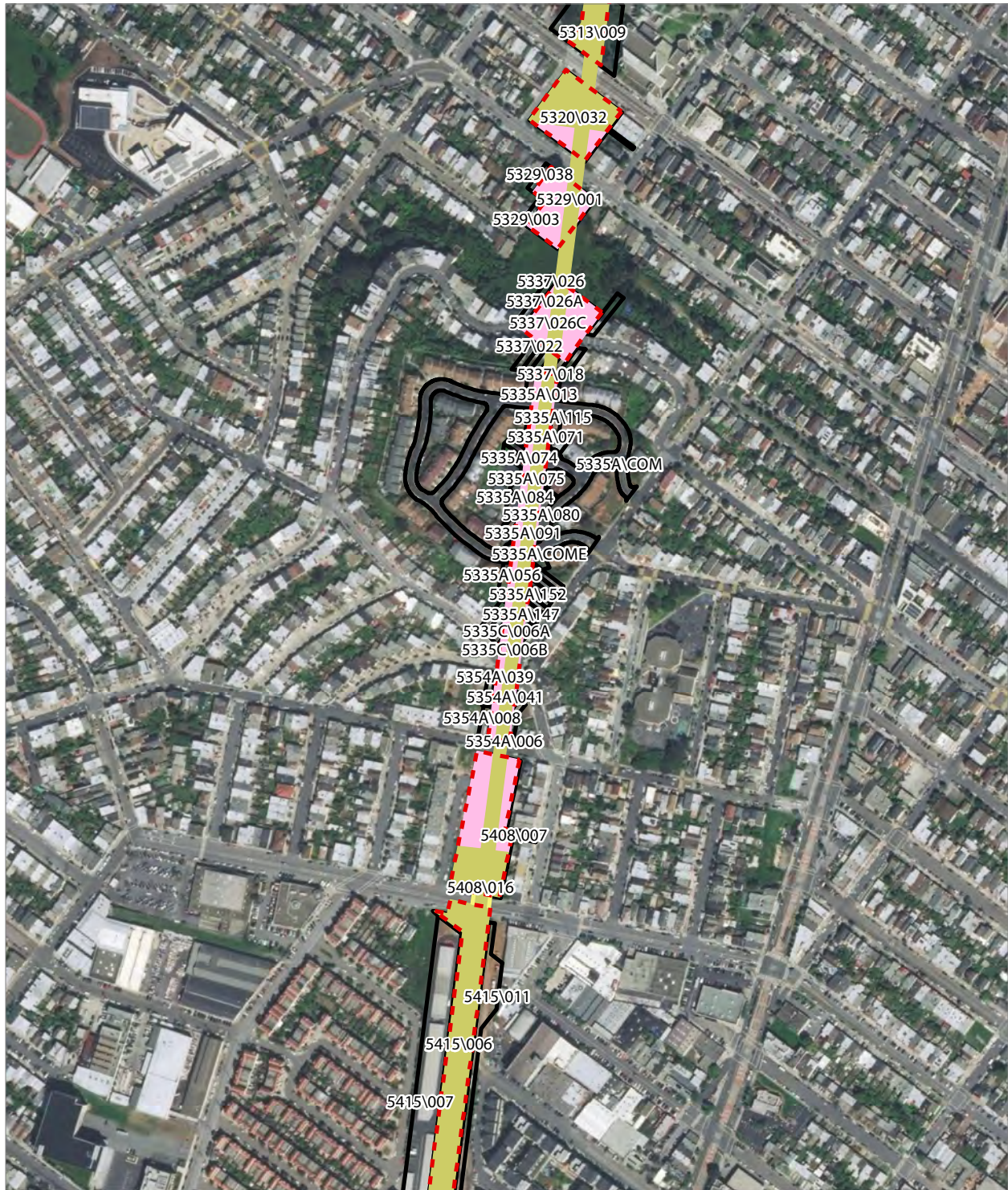
PRELIMINARY DRAFT/SUBJECT TO CHANGE - HSR ALIGNMENT IS NOT DETERMINED
 SOURCE: ESRI, 2019; Santa Clara County, 2016; San Mateo County, 2016, San Francisco County, 2016



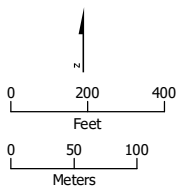
- - - Existing Caltrain Right-of-Way
- █ HSR Right-of-Way
- █ Existing Caltrain ROW
- █ HSR Permanent Easement
- █ Permanent Utility Easement
- █ Temporary Construction Easement
- █ Temporary Utility Easement
- Parcel (APN Displayed)

Alternative B





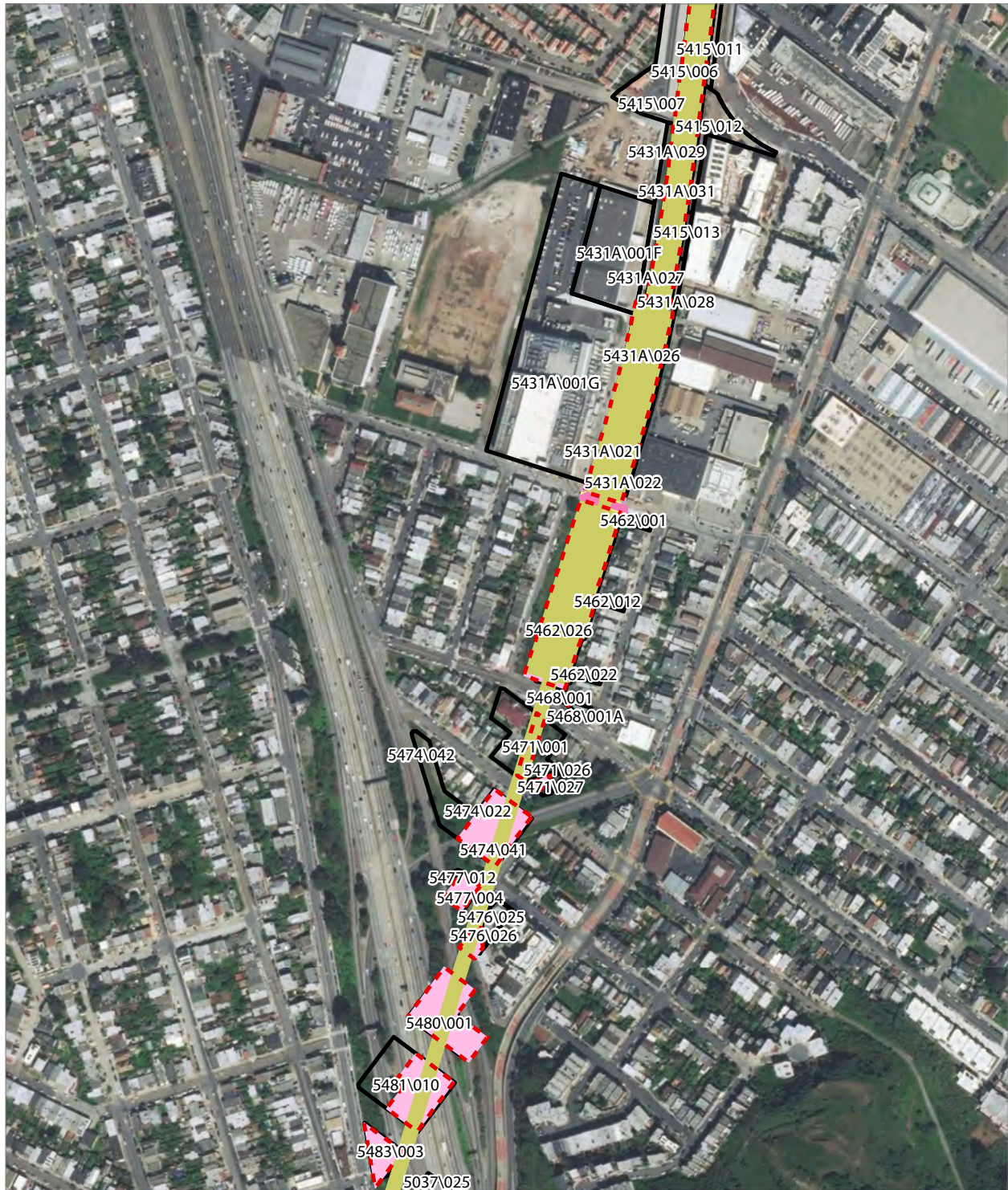
PRELIMINARY DRAFT/SUBJECT TO CHANGE - HSR ALIGNMENT IS NOT DETERMINED
 SOURCE: ESRI, 2019; Santa Clara County, 2016; San Mateo County, 2016, San Francisco County, 2016



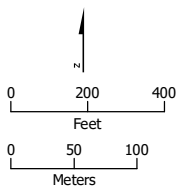
- Existing Caltrain Right-of-Way
- Existing Caltrain ROW
- HSR Permanent Easement
- Temporary Construction Easement
- Parcel (APN Displayed)

Alternative B



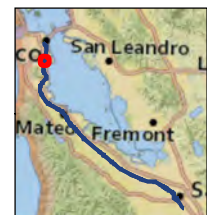


PRELIMINARY DRAFT/SUBJECT TO CHANGE - HSR ALIGNMENT IS NOT DETERMINED
 SOURCE: ESRI, 2019; Santa Clara County, 2016; San Mateo County, 2016, San Francisco County, 2016



- Existing Caltrain Right-of-Way
- Existing Caltrain ROW
- HSR Permanent Easement
- Permanent Utility Easement
- Temporary Construction Easement
- Temporary Utility Easement
- Parcel (APN Displayed)

Alternative B





PRELIMINARY DRAFT/SUBJECT TO CHANGE - HSR ALIGNMENT IS NOT DETERMINED
 SOURCE: ESRI, 2019; Santa Clara County, 2016; San Mateo County, 2016, San Francisco County, 2016



- - - Existing Caltrain Right-of-Way
- HSR Right-of-Way
- Roadway Right-of-Way
- Rail Right-of-Way
- Existing Caltrain ROW
- HSR Permanent Easement
- Permanent Utility Easement
- New Caltrain Easement
- Temporary Construction Easement
- Temporary Utility Easement
- Parcel (APN Displayed)

Alternative B





PRELIMINARY DRAFT/SUBJECT TO CHANGE - HSR ALIGNMENT IS NOT DETERMINED
 SOURCE: ESRI, 2019; Santa Clara County, 2016; San Mateo County, 2016, San Francisco County, 2016



- Existing Caltrain Right-of-Way
- HSR Permanent Easement
- HSR Right-of-Way
- New Caltrain Easement
- Rail Right-of-Way
- Temporary Construction Easement
- Existing Caltrain ROW
- Temporary Utility Easement
- Parcel (APN Displayed)

Alternative B





PRELIMINARY DRAFT/SUBJECT TO CHANGE - HSR ALIGNMENT IS NOT DETERMINED
 SOURCE: ESRI, 2019; Santa Clara County, 2016; San Mateo County, 2016, San Francisco County, 2016



- Existing Caltrain Right-of-Way
- HSR Right-of-Way
- Other Right-of-Way
- Roadway Right-of-Way
- Existing Caltrain ROW
- HSR Permanent Easement
- Permanent Utility Easement
- Temporary Construction Easement
- Temporary Utility Easement
- Parcel (APN Displayed)

Alternative B





PRELIMINARY DRAFT/SUBJECT TO CHANGE - HSR ALIGNMENT IS NOT DETERMINED
 SOURCE: ESRI, 2019; Santa Clara County, 2016; San Mateo County, 2016, San Francisco County, 2016



- Existing Caltrain Right-of-Way
- HSR Right-of-Way
- Other Right-of-Way
- Roadway Right-of-Way
- HSR Permanent Easement
- Permanent Utility Easement
- Temporary Construction Easement
- Temporary Utility Easement
- Parcel (APN Displayed)

Alternative B





PRELIMINARY DRAFT/SUBJECT TO CHANGE - HSR ALIGNMENT IS NOT DETERMINED
 SOURCE: ESRI, 2019; Santa Clara County, 2016; San Mateo County, 2016; San Francisco County, 2016



- Existing Caltrain Right-of-Way
- HSR Right-of-Way
- Existing Caltrain ROW
- HSR Permanent Easement
- Permanent Utility Easement
- Temporary Construction Easement
- Temporary Utility Easement
- Parcel (APN Displayed)

Alternative B





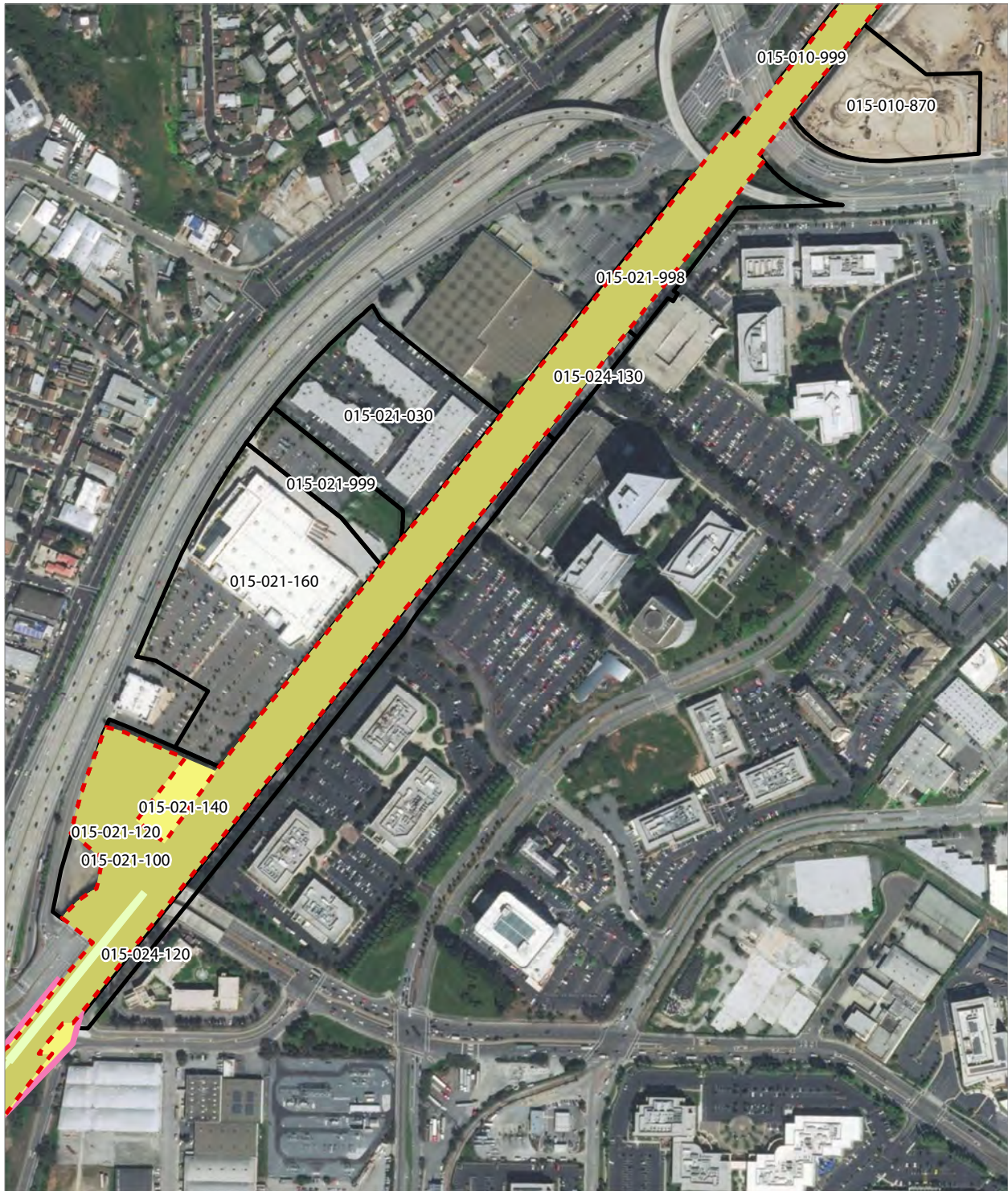
PRELIMINARY DRAFT/SUBJECT TO CHANGE - HSR ALIGNMENT IS NOT DETERMINED
 SOURCE: ESRI, 2019; Santa Clara County, 2016; San Mateo County, 2016; San Francisco County, 2016



- Existing Caltrain Right-of-Way
- HSR Permanent Easement
- Existing Caltrain ROW
- Parcel (APN Displayed)

Alternative B





PRELIMINARY DRAFT/SUBJECT TO CHANGE - HSR ALIGNMENT IS NOT DETERMINED
 SOURCE: ESRI, 2019; Santa Clara County, 2016; San Mateo County, 2016; San Francisco County, 2016



- Existing Caltrain Right-of-Way
- Rail Right-of-Way
- HSR Permanent Easement
- Permanent Utility Easement
- Temporary Construction Easement
- Parcel (APN Displayed)

Alternative B





PRELIMINARY DRAFT/SUBJECT TO CHANGE - HSR ALIGNMENT IS NOT DETERMINED
 SOURCE: ESRI, 2019; Santa Clara County, 2016; San Mateo County, 2016; San Francisco County, 2016



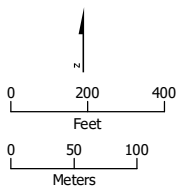
- Existing Caltrain Right-of-Way
- Rail Right-of-Way
- Existing Caltrain ROW
- HSR Permanent Easement
- Permanent Utility Easement
- Existing Caltrain Easement
- New Caltrain Easement
- Temporary Construction Easement
- Parcel (APN Displayed)

Alternative B





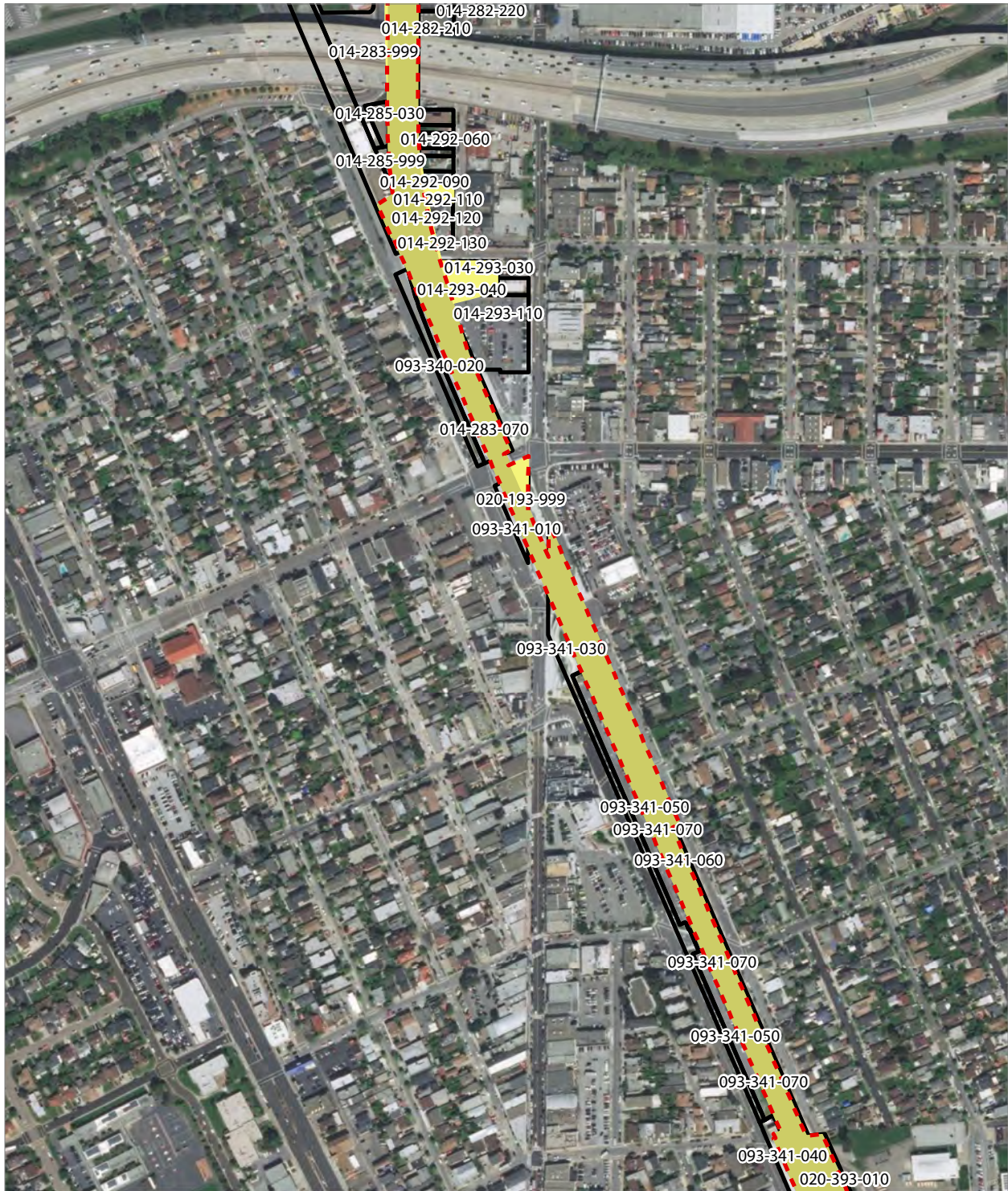
PRELIMINARY DRAFT/SUBJECT TO CHANGE - HSR ALIGNMENT IS NOT DETERMINED
 SOURCE: ESRI, 2019; Santa Clara County, 2016; San Mateo County, 2016; San Francisco County, 2016



- Existing Caltrain Right-of-Way
- Temporary Construction Easement
- HSR Permanent Easement
- Parcel (APN Displayed)

Alternative B





PRELIMINARY DRAFT/SUBJECT TO CHANGE - HSR ALIGNMENT IS NOT DETERMINED
 SOURCE: ESRI, 2019; Santa Clara County, 2016; San Mateo County, 2016, San Francisco County, 2016



- Existing Caltrain Right-of-Way
- Existing Caltrain ROW
- HSR Permanent Easement
- New Caltrain Easement
- Temporary Construction Easement
- Parcel (APN Displayed)

Alternative B





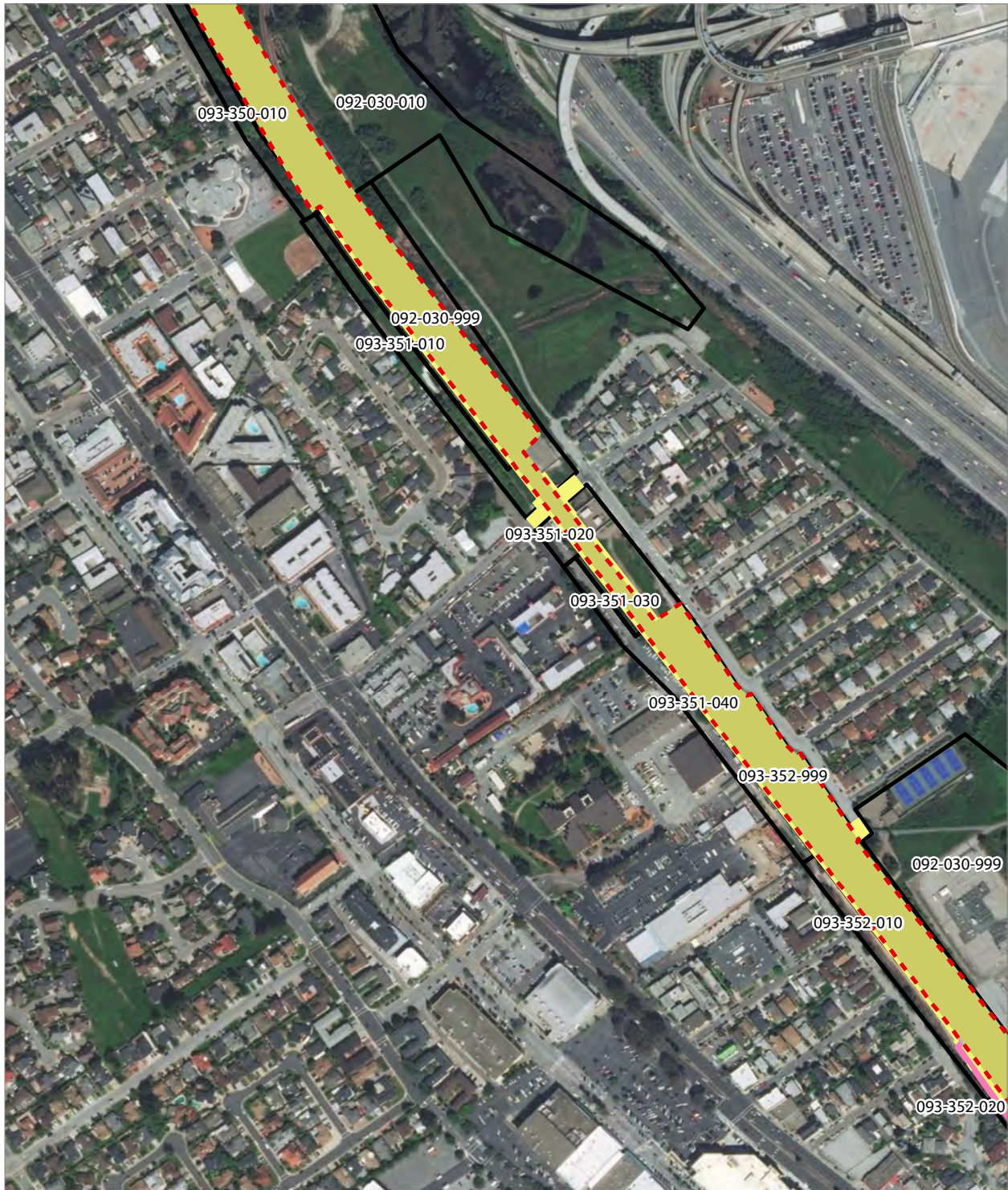
PRELIMINARY DRAFT/SUBJECT TO CHANGE - HSR ALIGNMENT IS NOT DETERMINED
 SOURCE: ESRI, 2019; Santa Clara County, 2016; San Mateo County, 2016; San Francisco County, 2016



- Existing Caltrain Right-of-Way
- HSR Right-of-Way
- HSR Permanent Easement
- Temporary Construction Easement
- Parcel (APN Displayed)

Alternative B





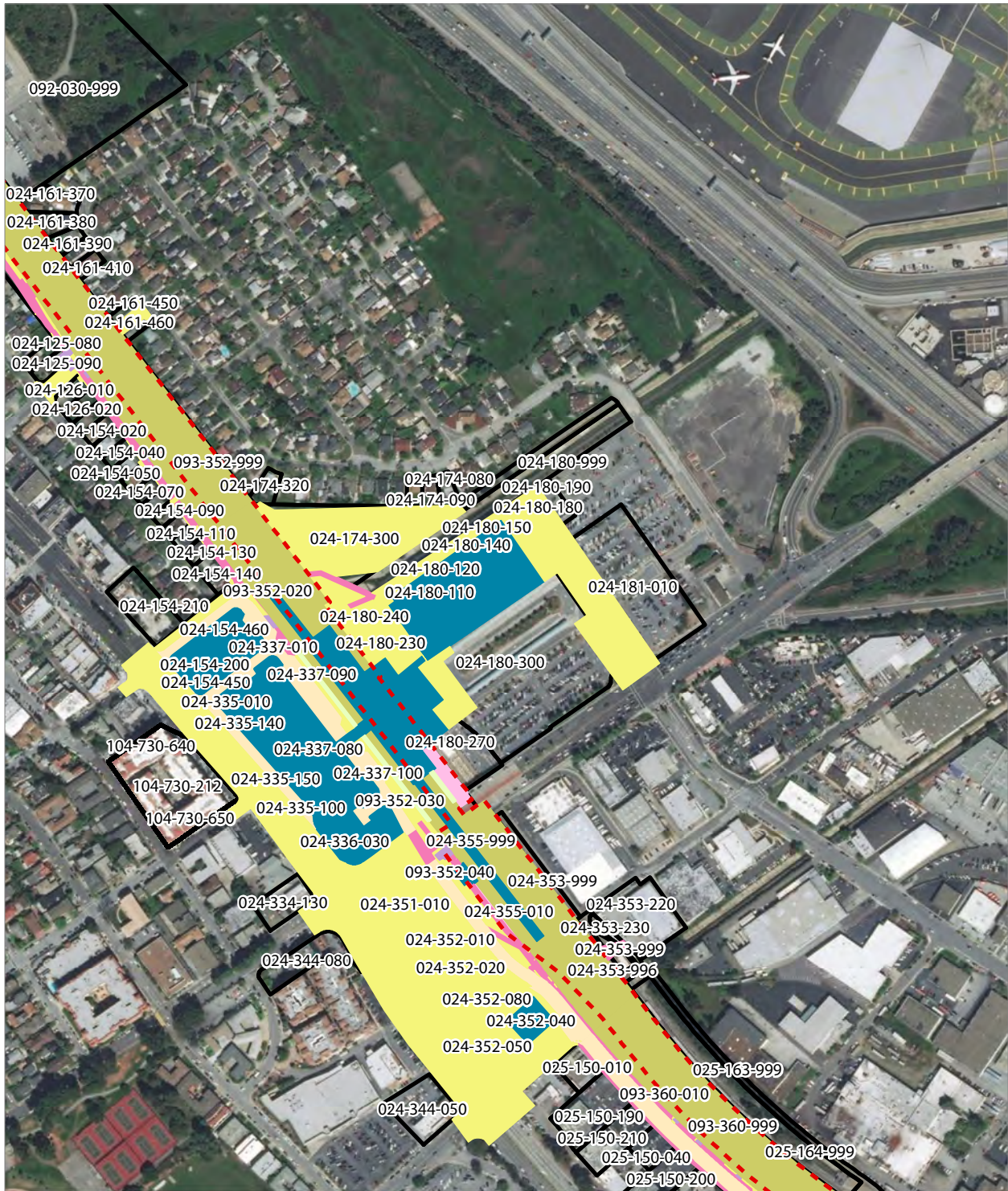
PRELIMINARY DRAFT/SUBJECT TO CHANGE - HSR ALIGNMENT IS NOT DETERMINED
 SOURCE: ESRI, 2019; Santa Clara County, 2016; San Mateo County, 2016, San Francisco County, 2016



- Existing Caltrain Right-of-Way
- Existing Caltrain ROW
- HSR Permanent Easement
- Permanent Utility Easement
- Temporary Construction Easement
- Temporary Utility Easement
- Parcel (APN Displayed)

Alternative B





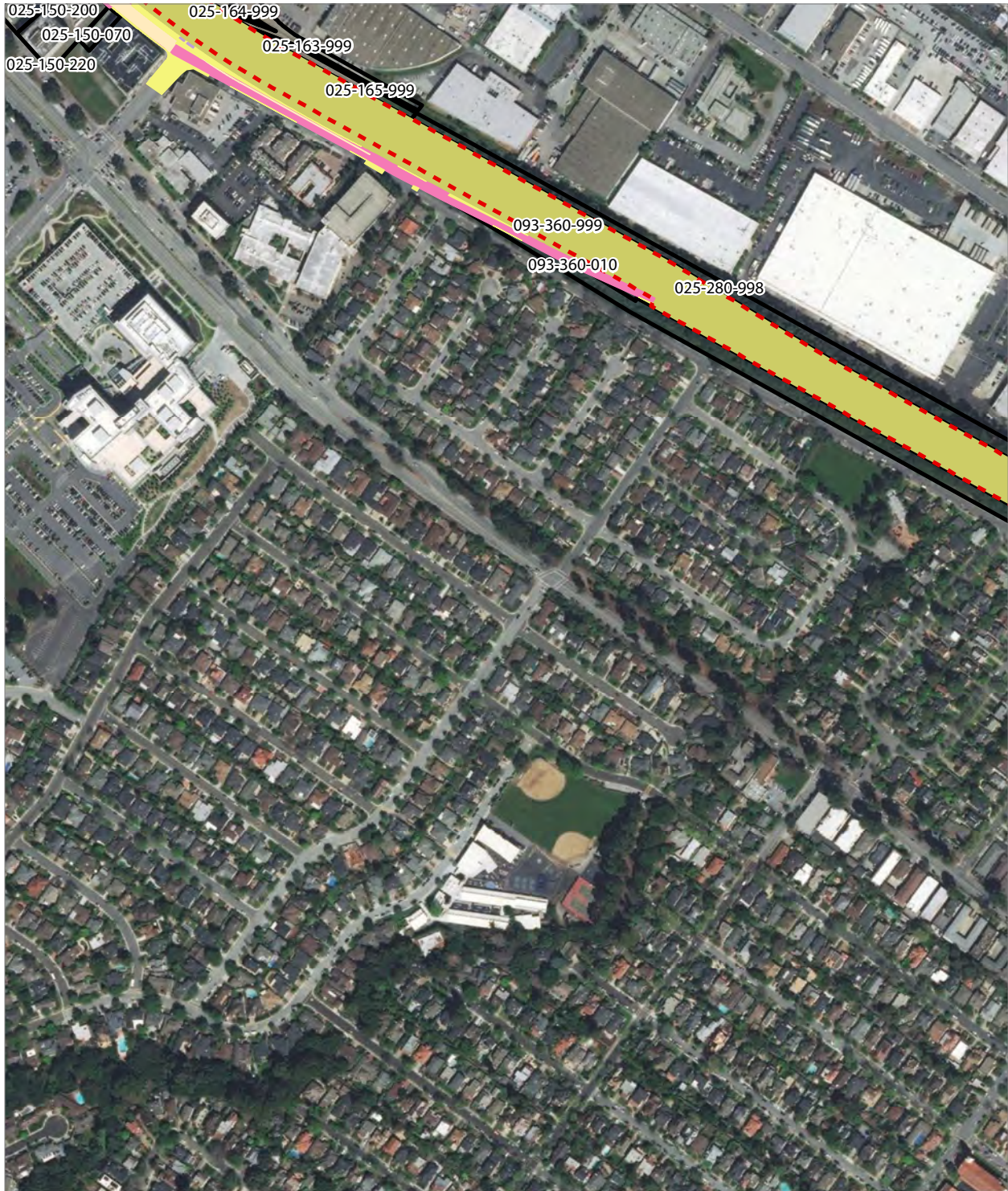
PRELIMINARY DRAFT/SUBJECT TO CHANGE - HSR ALIGNMENT IS NOT DETERMINED
 SOURCE: ESRI, 2019; Santa Clara County, 2016; San Mateo County, 2016, San Francisco County, 2016



- - - Existing Caltrain Right-of-Way
- HSR Right-of-Way
- Roadway Right-of-Way
- Rail Right-of-Way
- Existing Caltrain ROW
- HSR Permanent Easement
- Permanent Utility Easement
- Temporary Construction Easement
- Temporary Utility Easement
- Parcel (APN Displayed)

Alternative B





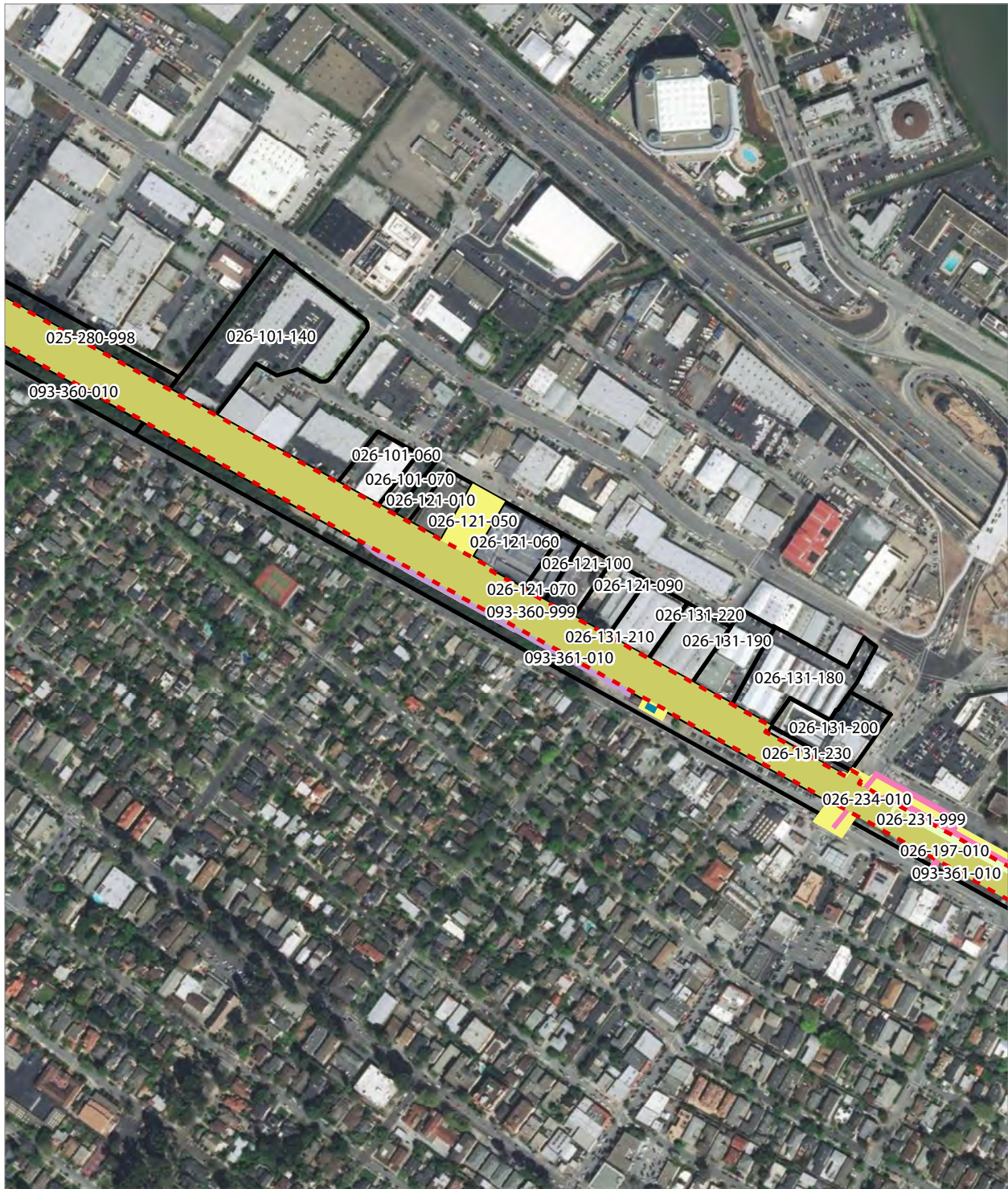
PRELIMINARY DRAFT/SUBJECT TO CHANGE - HSR ALIGNMENT IS NOT DETERMINED
 SOURCE: ESRI, 2019; Santa Clara County, 2016; San Mateo County, 2016, San Francisco County, 2016



- Existing Caltrain Right-of-Way
- Roadway Right-of-Way
- HSR Permanent Easement
- Permanent Utility Easement
- Temporary Construction Easement
- Temporary Utility Easement
- Parcel (APN Displayed)

Alternative B





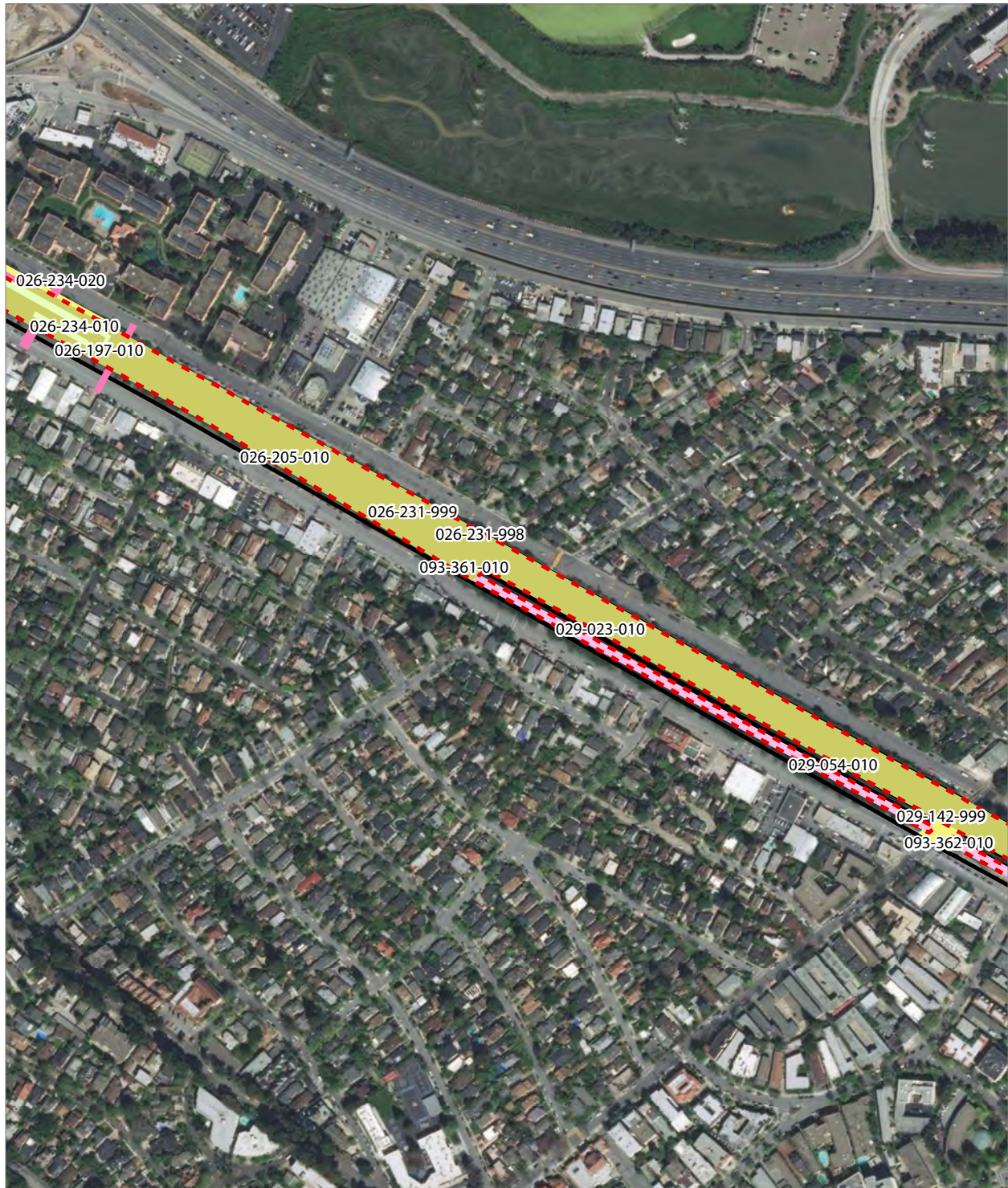
PRELIMINARY DRAFT/SUBJECT TO CHANGE - HSR ALIGNMENT IS NOT DETERMINED
 SOURCE: ESRI, 2019; Santa Clara County, 2016; San Mateo County, 2016, San Francisco County, 2016



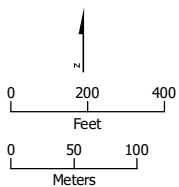
- Existing Caltrain Right-of-Way
- HSR Right-of-Way
- Rail Right-of-Way
- HSR Permanent Easement
- Permanent Utility Easement
- Temporary Construction Easement
- Temporary Utility Easement
- Parcel (APN Displayed)

Alternative B



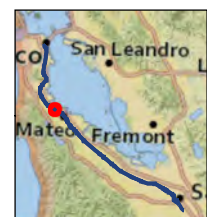


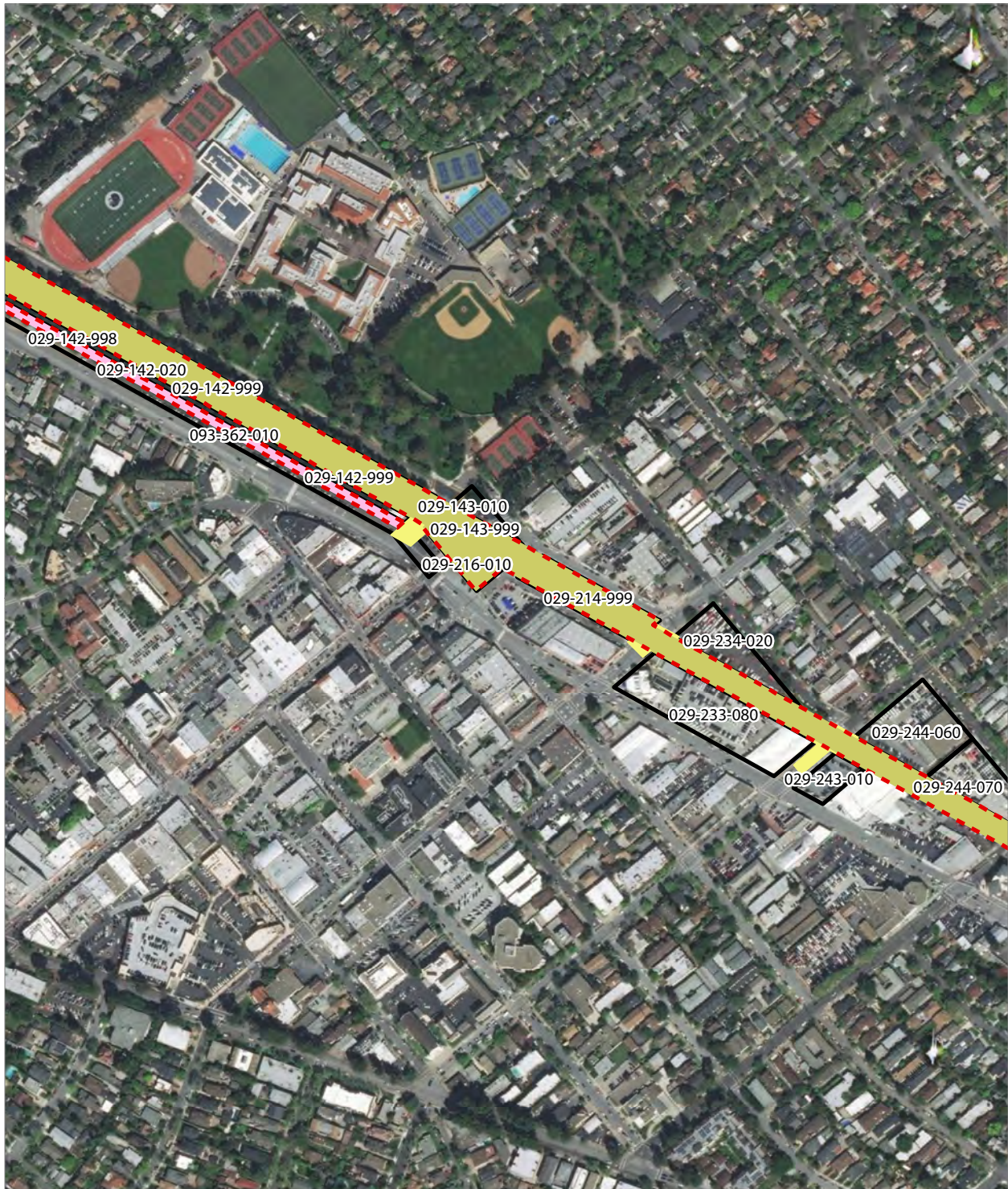
PRELIMINARY DRAFT/SUBJECT TO CHANGE - HSR ALIGNMENT IS NOT DETERMINED
 SOURCE: ESRI, 2019; Santa Clara County, 2016; San Mateo County, 2016, San Francisco County, 2016



- Existing Caltrain Right-of-Way
- Rail Right-of-Way
- Existing Caltrain ROW
- HSR Permanent Easement
- Permanent Utility Easement
- Temporary Construction Easement
- Parcel (APN Displayed)

Alternative B





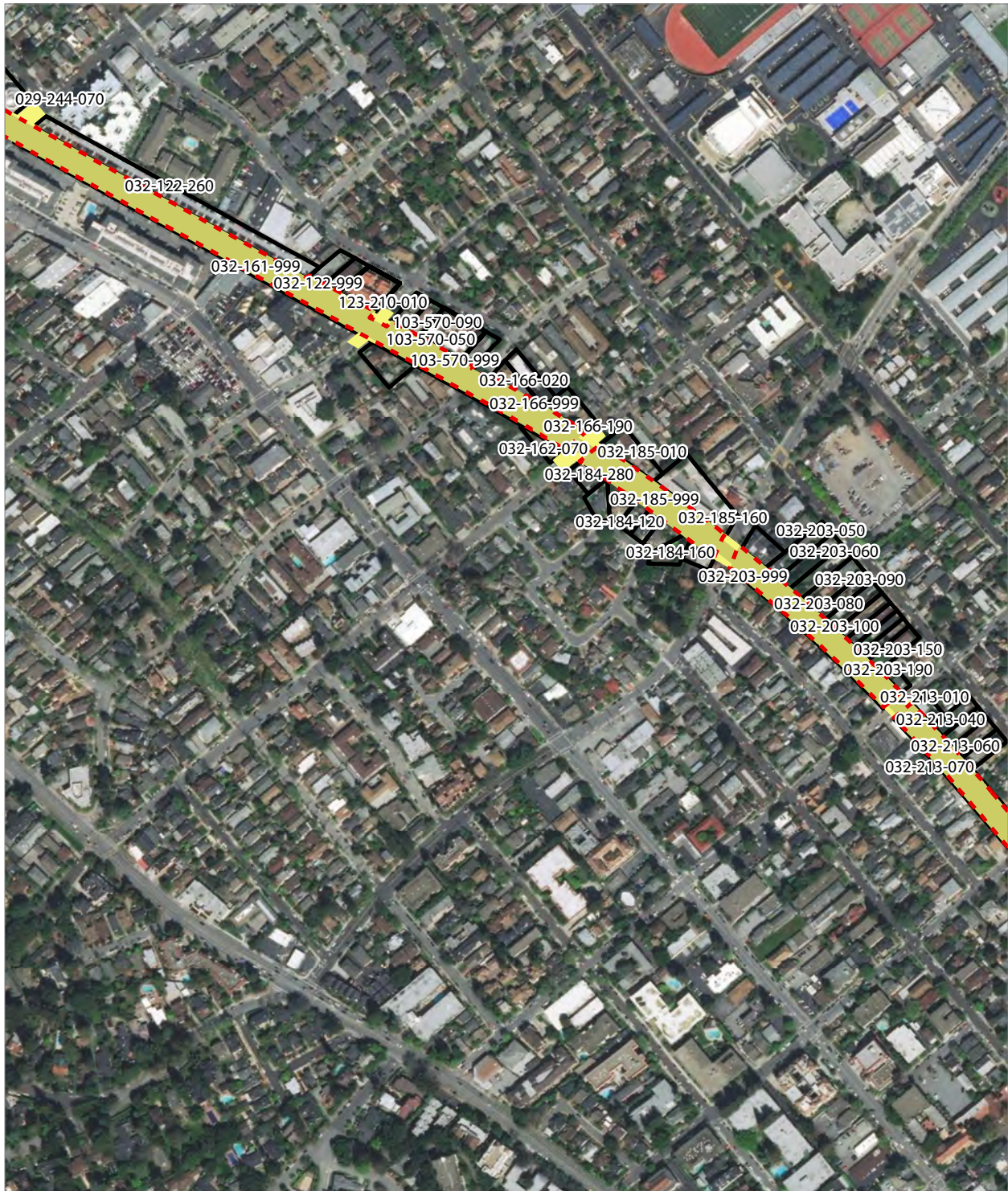
PRELIMINARY DRAFT/SUBJECT TO CHANGE - HSR ALIGNMENT IS NOT DETERMINED
 SOURCE: ESRI, 2019; Santa Clara County, 2016; San Mateo County, 2016; San Francisco County, 2016



- Existing Caltrain Right-of-Way
- Existing Caltrain ROW
- HSR Permanent Easement
- Temporary Construction Easement
- Parcel (APN Displayed)

Alternative B





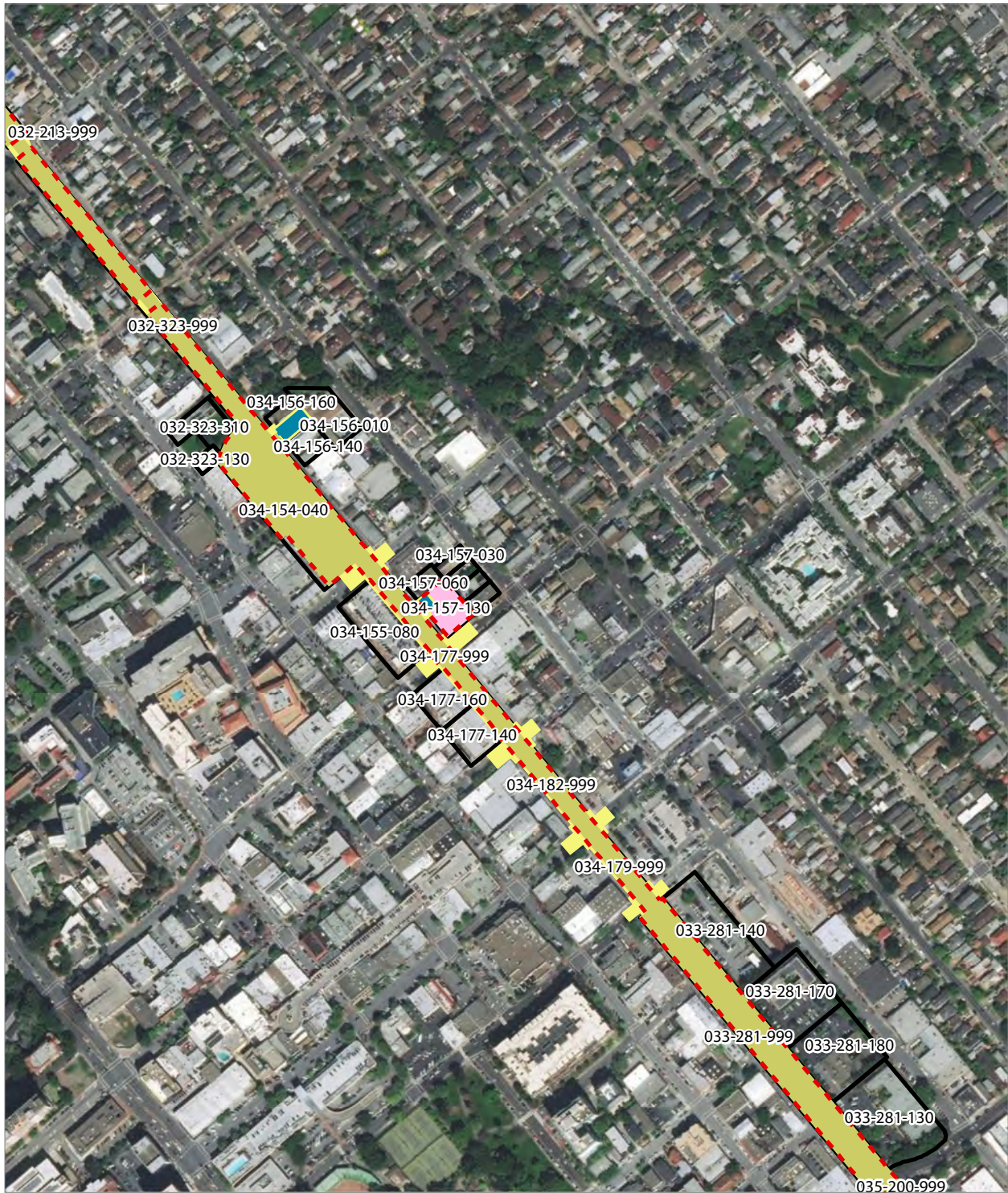
PRELIMINARY DRAFT/SUBJECT TO CHANGE - HSR ALIGNMENT IS NOT DETERMINED
 SOURCE: ESRI, 2019; Santa Clara County, 2016; San Mateo County, 2016; San Francisco County, 2016



- Existing Caltrain Right-of-Way
- Temporary Construction Easement
- HSR Permanent Easement
- Parcel (APN Displayed)

Alternative B





PRELIMINARY DRAFT/SUBJECT TO CHANGE - HSR ALIGNMENT IS NOT DETERMINED
 SOURCE: ESRI, 2019; Santa Clara County, 2016; San Mateo County, 2016; San Francisco County, 2016



- Existing Caltrain Right-of-Way
- HSR Right-of-Way
- Existing Caltrain ROW
- HSR Permanent Easement
- New Caltrain Easement
- Temporary Construction Easement
- Parcel (APN Displayed)

Alternative B





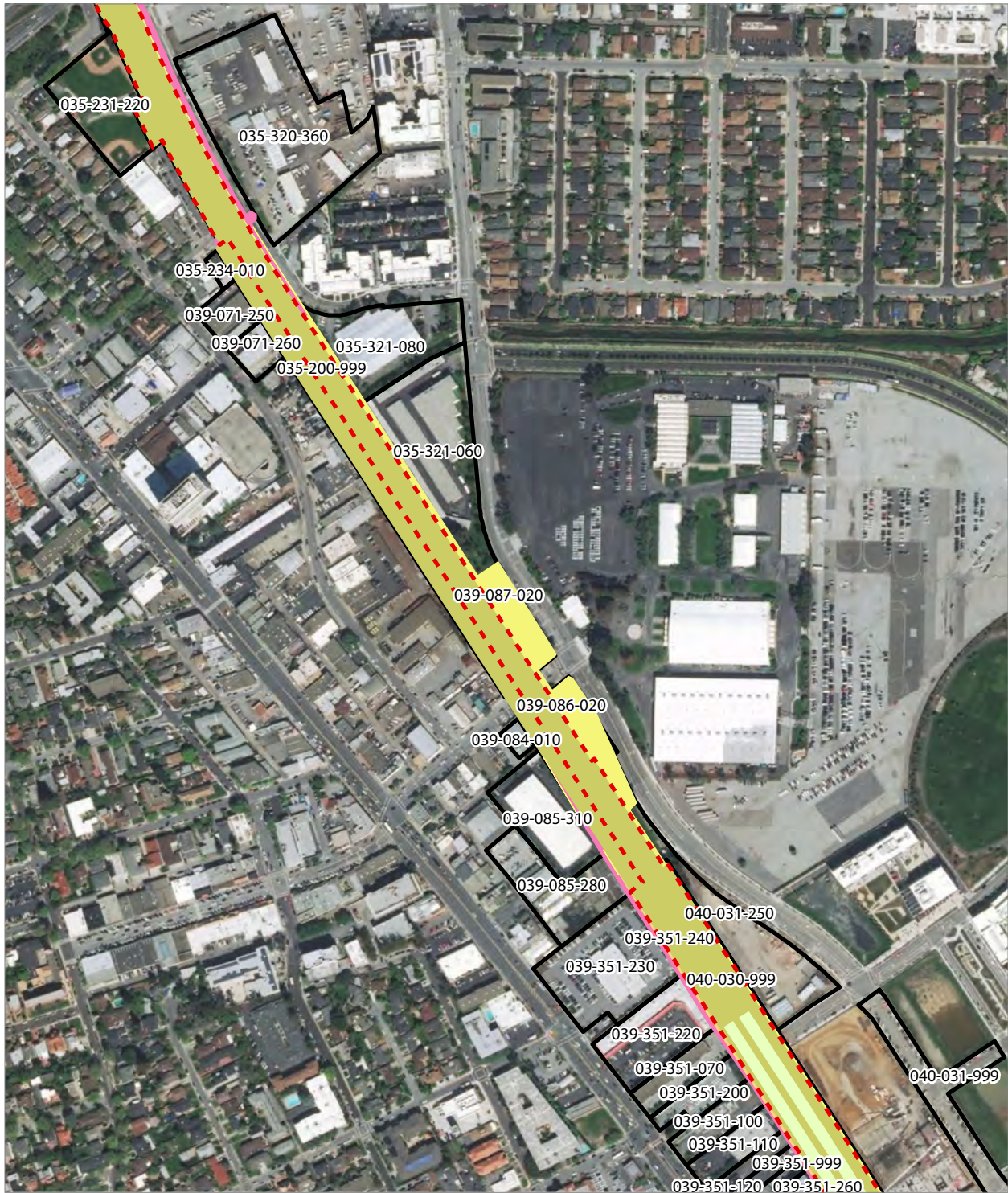
PRELIMINARY DRAFT/SUBJECT TO CHANGE - HSR ALIGNMENT IS NOT DETERMINED
 SOURCE: ESRI, 2019; Santa Clara County, 2016; San Mateo County, 2016, San Francisco County, 2016



- Existing Caltrain Right-of-Way
- Roadway Right-of-Way
- Rail Right-of-Way
- HSR Permanent Easement
- Permanent Utility Easement
- New Caltrain Easement
- Temporary Construction Easement
- Temporary Utility Easement
- Parcel (APN Displayed)

Alternative B





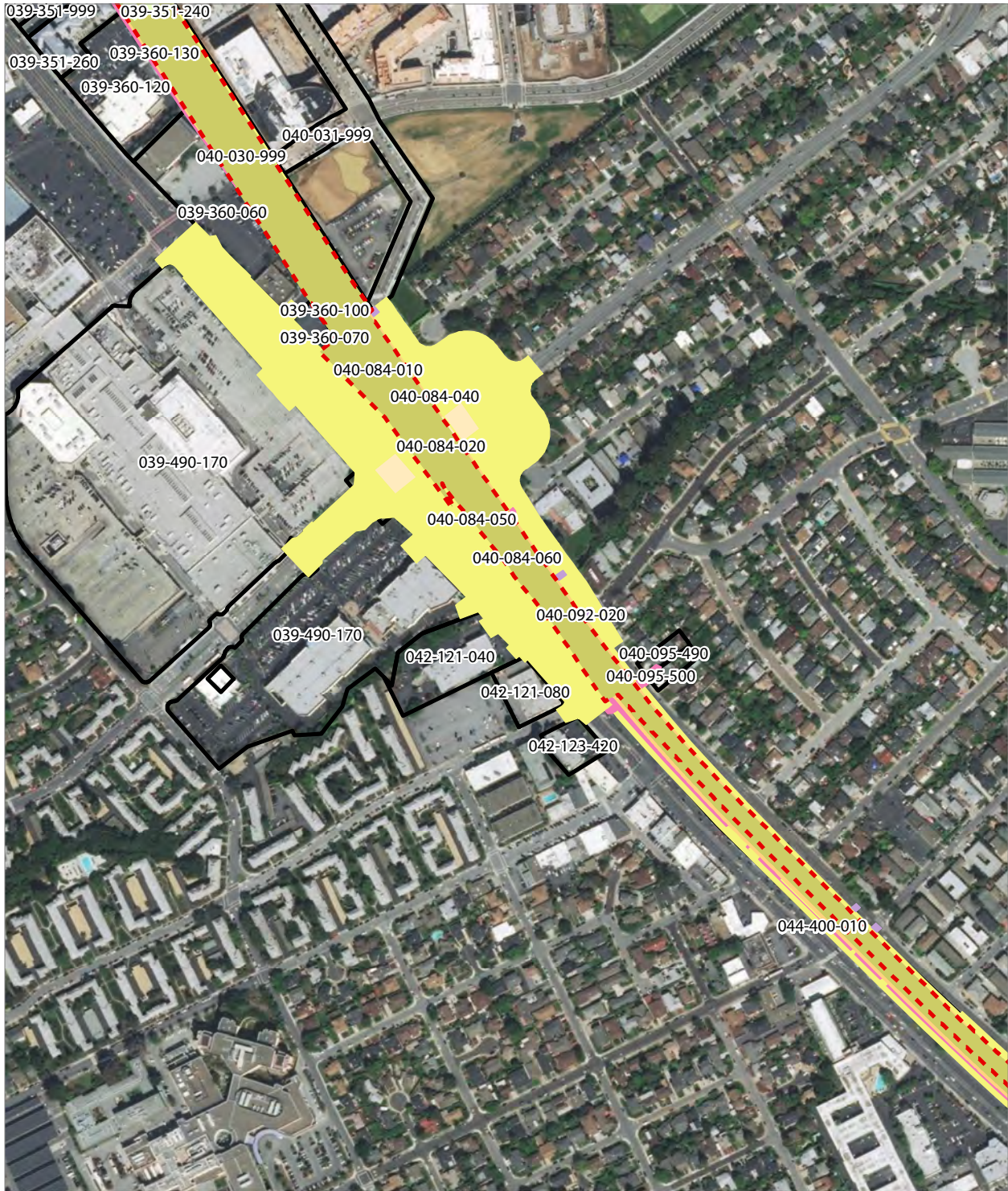
PRELIMINARY DRAFT/SUBJECT TO CHANGE - HSR ALIGNMENT IS NOT DETERMINED
 SOURCE: ESRI, 2019; Santa Clara County, 2016; San Mateo County, 2016, San Francisco County, 2016



- - - Existing Caltrain Right-of-Way
- Rail Right-of-Way
- HSR Permanent Easement
- Permanent Utility Easement
- New Caltrain Easement
- Temporary Construction Easement
- Parcel (APN Displayed)

Alternative B






PRELIMINARY DRAFT/SUBJECT TO CHANGE - HSR ALIGNMENT IS NOT DETERMINED
 SOURCE: ESRI, 2019; Santa Clara County, 2016; San Mateo County, 2016, San Francisco County, 2016



- Existing Caltrain Right-of-Way
- Roadway Right-of-Way
- Rail Right-of-Way
- HSR Permanent Easement
- Permanent Utility Easement
- New Caltrain Easement
- Temporary Construction Easement
- Temporary Utility Easement
- Parcel (APN Displayed)

Alternative B





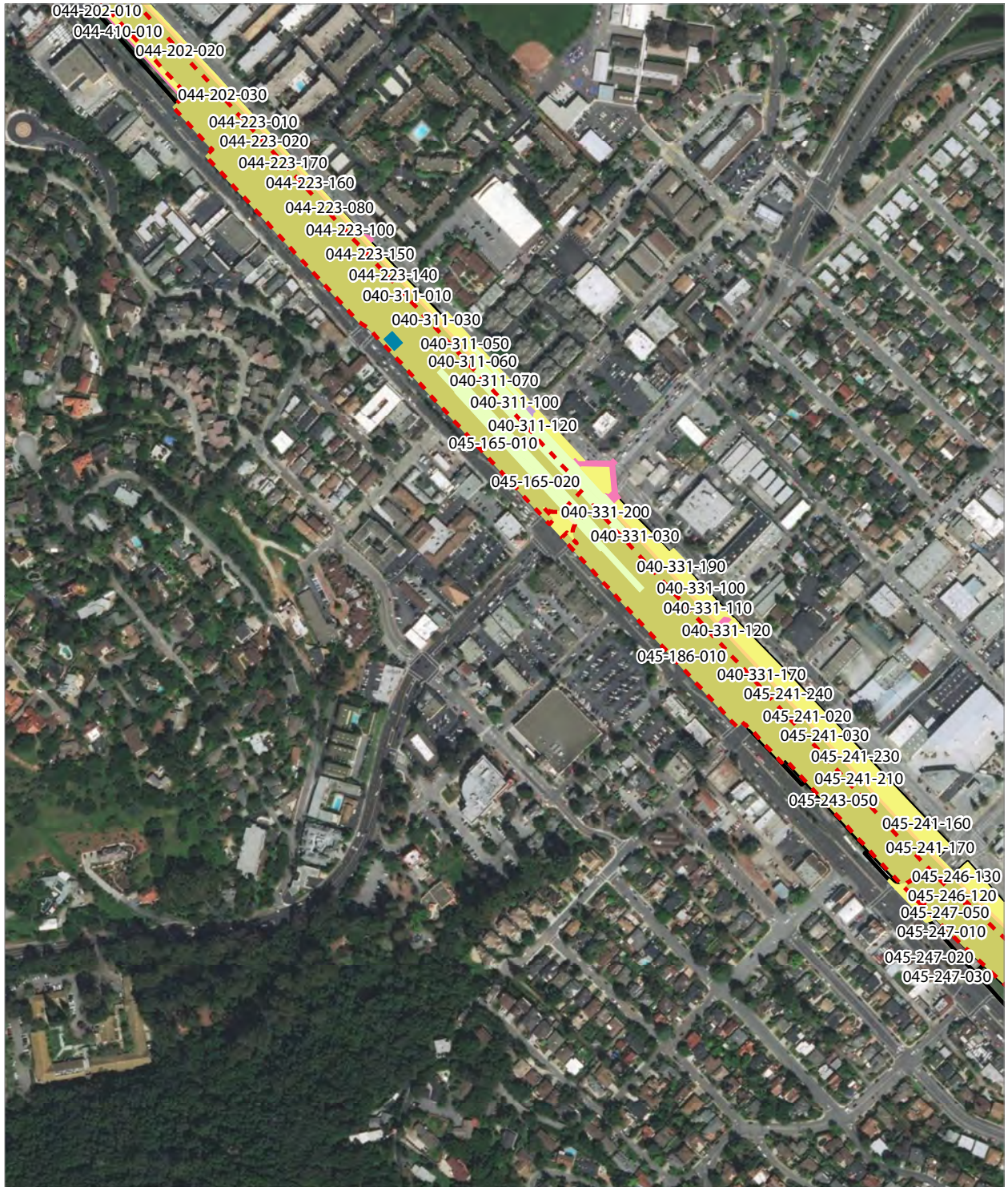
PRELIMINARY DRAFT/SUBJECT TO CHANGE - HSR ALIGNMENT IS NOT DETERMINED
 SOURCE: ESRI, 2019; Santa Clara County, 2016; San Mateo County, 2016, San Francisco County, 2016



- Existing Caltrain Right-of-Way
- New Caltrain Easement
- HSR Permanent Easement
- Temporary Construction Easement
- Permanent Utility Easement
- Parcel (APN Displayed)

Alternative B





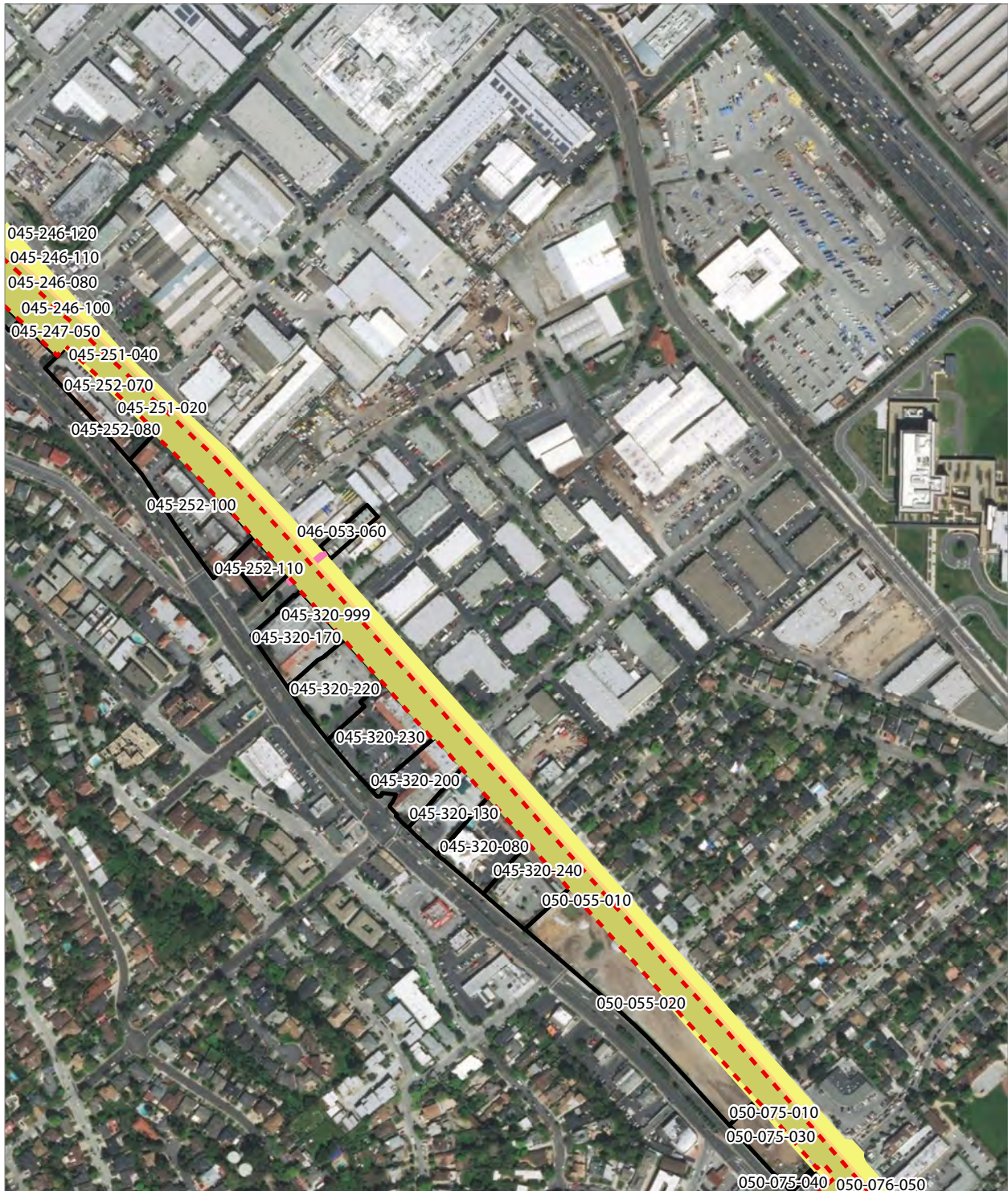
PRELIMINARY DRAFT/SUBJECT TO CHANGE - HSR ALIGNMENT IS NOT DETERMINED
 SOURCE: ESRI, 2019; Santa Clara County, 2016; San Mateo County, 2016, San Francisco County, 2016



- Existing Caltrain Right-of-Way
- Permanent Utility Easement
- HSR Right-of-Way
- New Caltrain Easement
- Roadway Right-of-Way
- Temporary Construction Easement
- Rail Right-of-Way
- Temporary Utility Easement
- HSR Permanent Easement
- Parcel (APN Displayed)

Alternative B





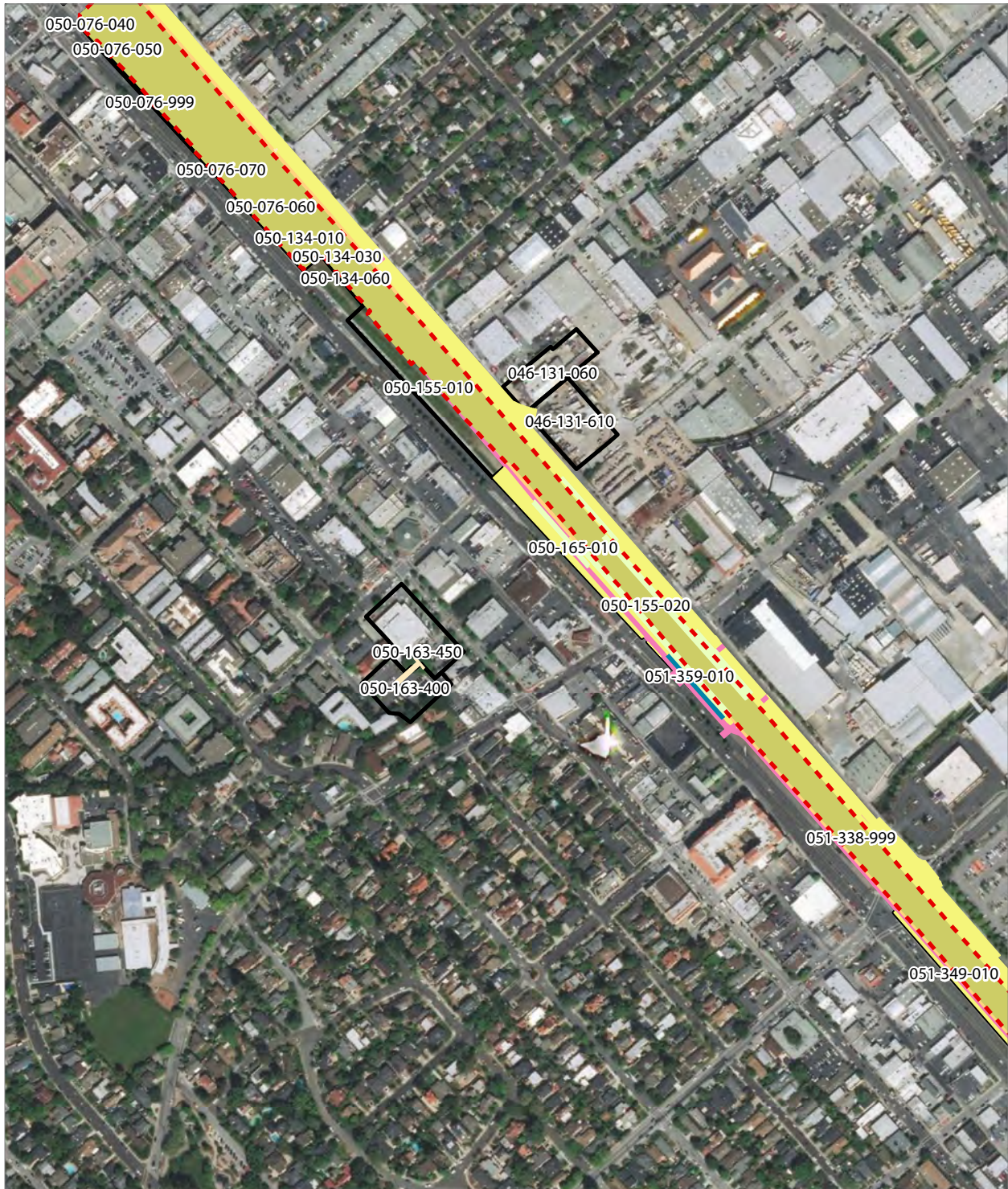
PRELIMINARY DRAFT/SUBJECT TO CHANGE - HSR ALIGNMENT IS NOT DETERMINED
 SOURCE: ESRI, 2019; Santa Clara County, 2016; San Mateo County, 2016, San Francisco County, 2016



- - - Existing Caltrain Right-of-Way
- New Caltrain Easement
- HSR Permanent Easement
- Temporary Construction Easement
- Permanent Utility Easement
- Temporary Utility Easement
- Parcel (APN Displayed)

Alternative B





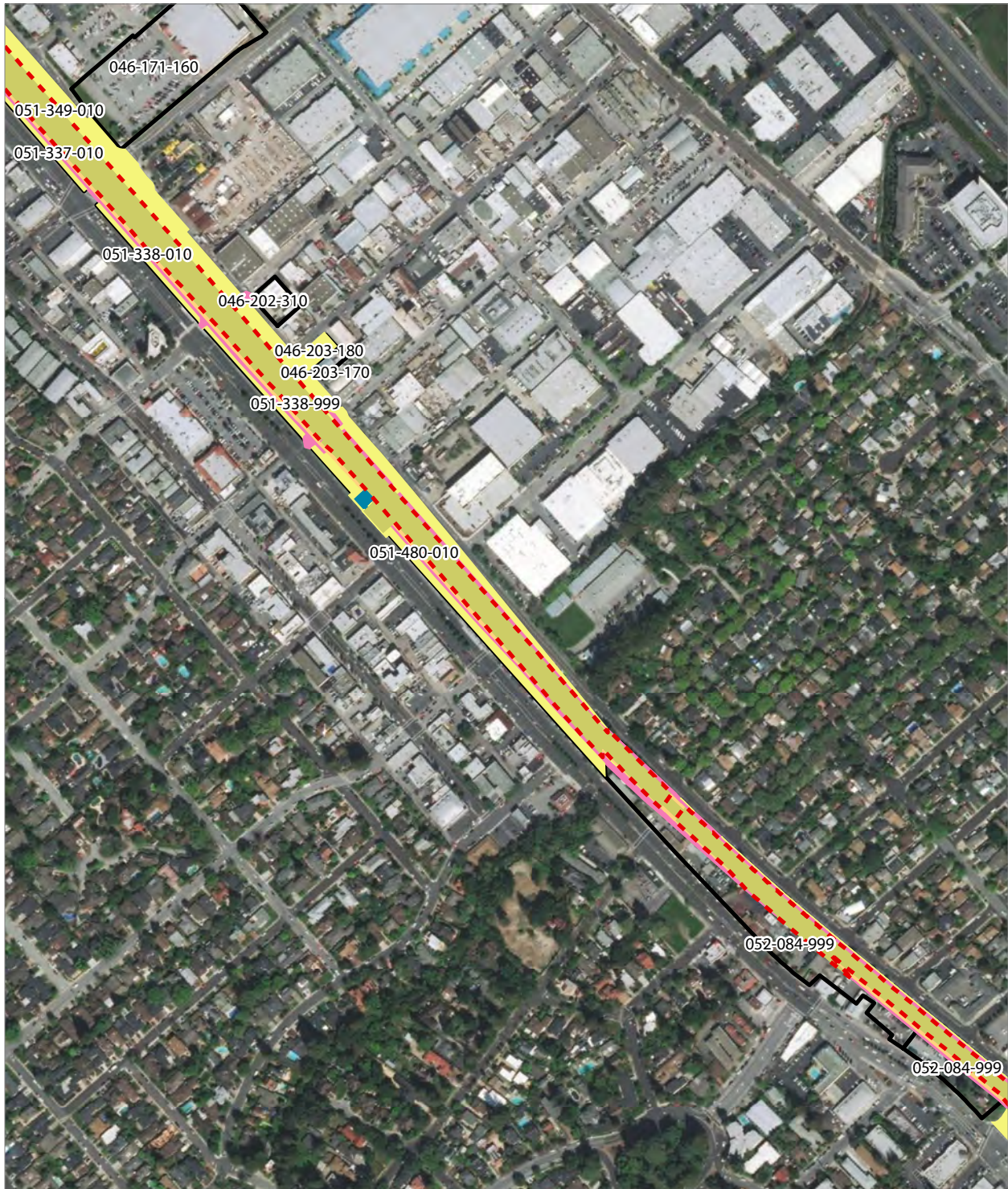
PRELIMINARY DRAFT/SUBJECT TO CHANGE - HSR ALIGNMENT IS NOT DETERMINED
 SOURCE: ESRI, 2019; Santa Clara County, 2016; San Mateo County, 2016, San Francisco County, 2016



- Existing Caltrain Right-of-Way
- HSR Permanent Easement
- HSR Right-of-Way
- Permanent Utility Easement
- Roadway Right-of-Way
- New Caltrain Easement
- Rail Right-of-Way
- Temporary Construction Easement
- Existing Caltrain ROW
- Parcel (APN Displayed)

Alternative B





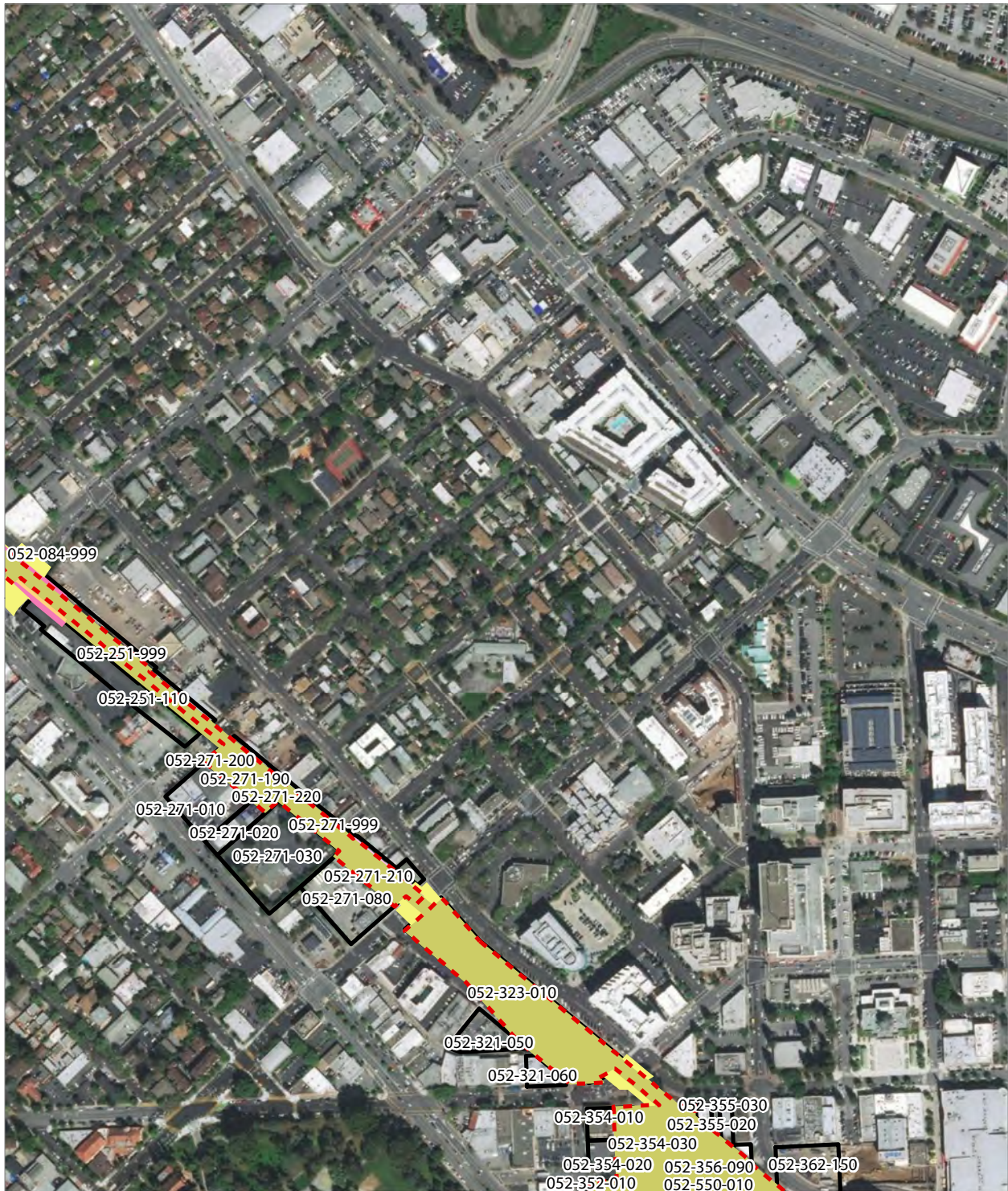
PRELIMINARY DRAFT/SUBJECT TO CHANGE - HSR ALIGNMENT IS NOT DETERMINED
 SOURCE: ESRI, 2019; Santa Clara County, 2016; San Mateo County, 2016, San Francisco County, 2016



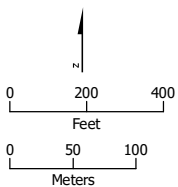
- Existing Caltrain Right-of-Way
- HSR Right-of-Way
- Existing Caltrain ROW
- HSR Permanent Easement
- Permanent Utility Easement
- New Caltrain Easement
- Temporary Construction Easement
- Parcel (APN Displayed)

Alternative B





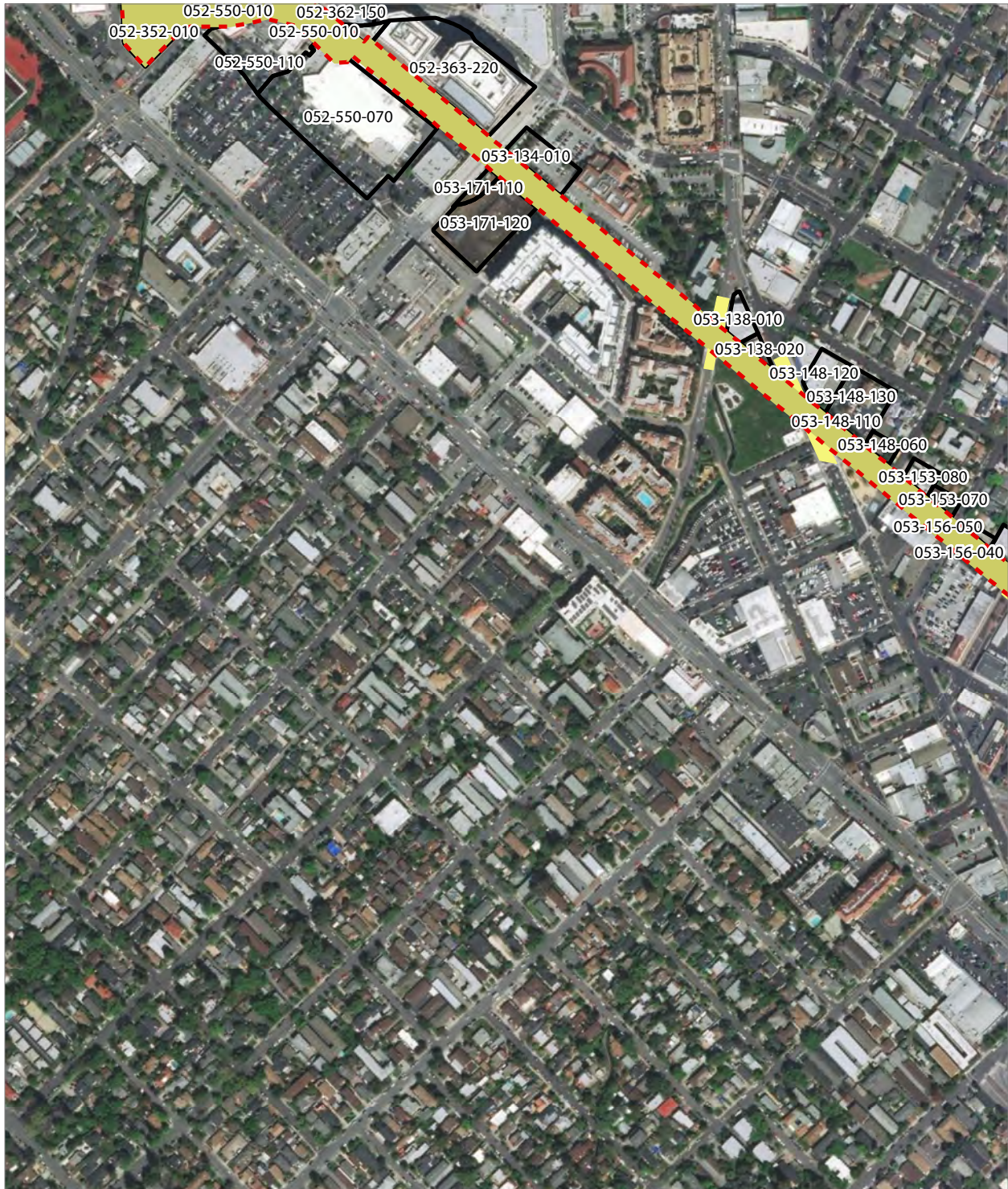
PRELIMINARY DRAFT/SUBJECT TO CHANGE - HSR ALIGNMENT IS NOT DETERMINED
 SOURCE: ESRI, 2019; Santa Clara County, 2016; San Mateo County, 2016, San Francisco County, 2016



- Existing Caltrain Right-of-Way
- Existing Caltrain ROW
- HSR Permanent Easement
- Permanent Utility Easement
- Existing Caltrain Easement
- New Caltrain Easement
- Temporary Construction Easement
- Parcel (APN Displayed)

Alternative B





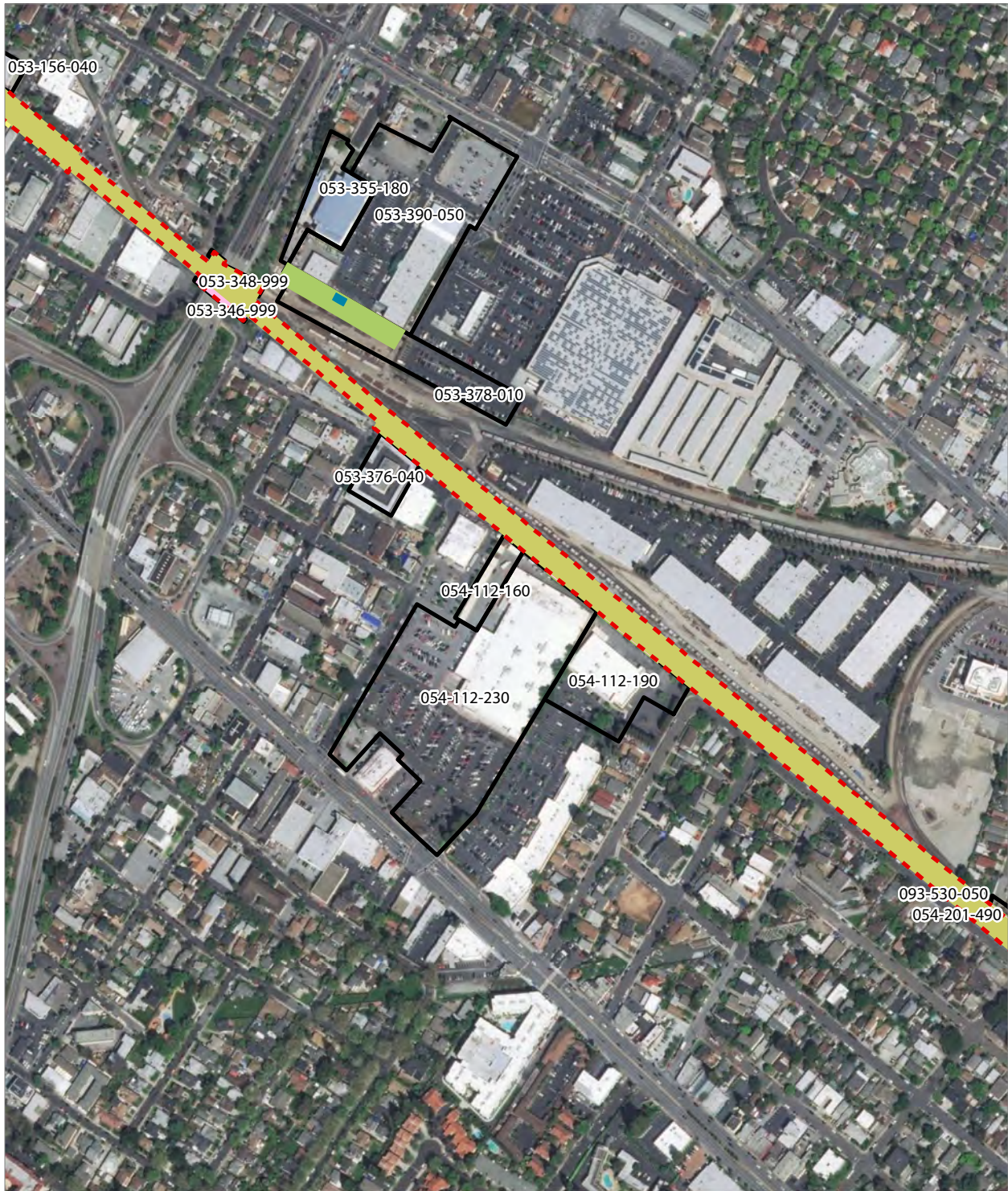
PRELIMINARY DRAFT/SUBJECT TO CHANGE - HSR ALIGNMENT IS NOT DETERMINED
 SOURCE: ESRI, 2019; Santa Clara County, 2016; San Mateo County, 2016, San Francisco County, 2016



- Existing Caltrain Right-of-Way
- Temporary Construction Easement
- HSR Permanent Easement
- Parcel (APN Displayed)

Alternative B





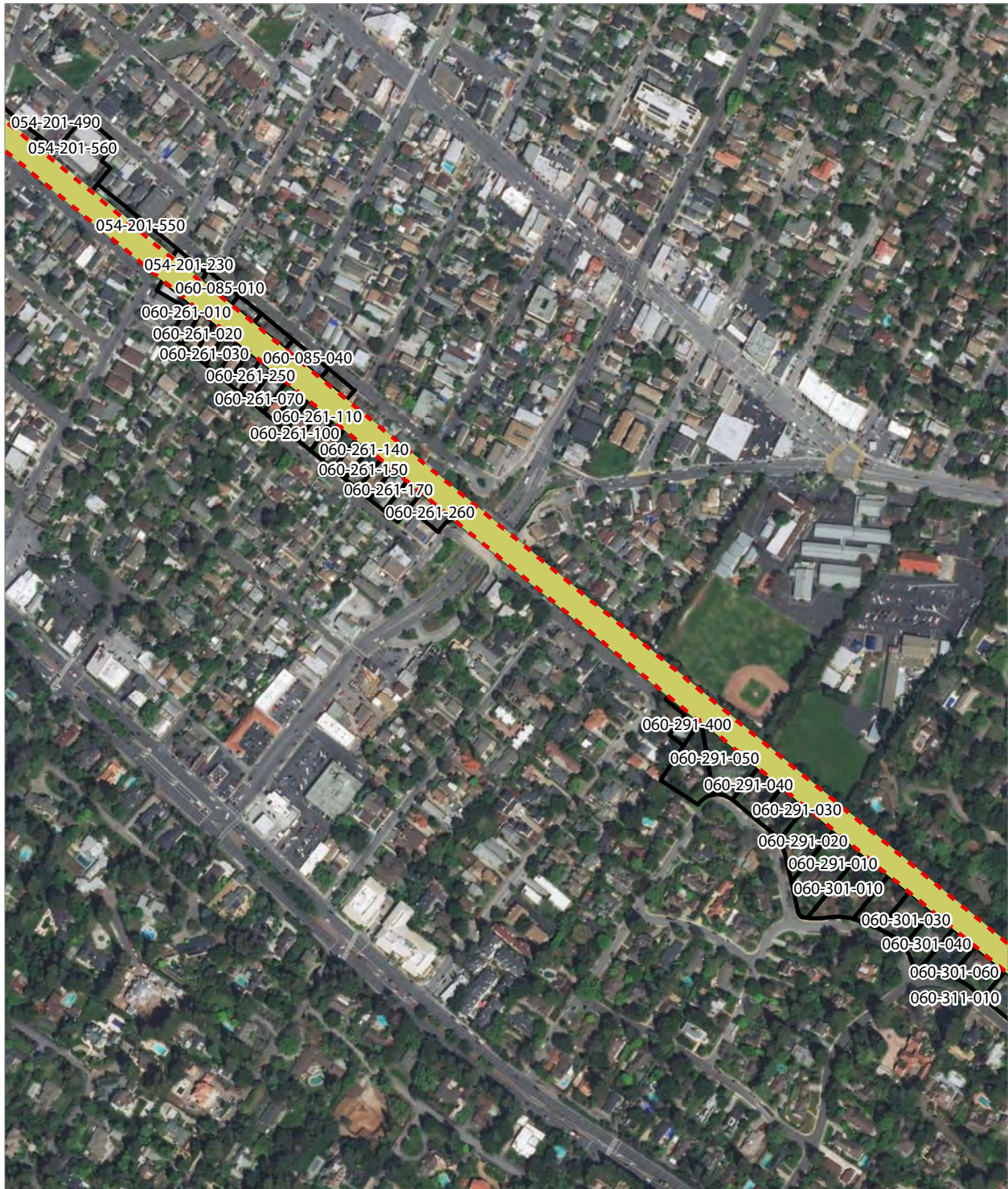
PRELIMINARY DRAFT/SUBJECT TO CHANGE - HSR ALIGNMENT IS NOT DETERMINED
 SOURCE: ESRI, 2019; Santa Clara County, 2016; San Mateo County, 2016, San Francisco County, 2016



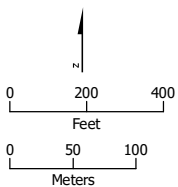
- Existing Caltrain Right-of-Way
- HSR Right-of-Way
- Existing Caltrain ROW
- HSR Permanent Easement
- Existing Caltrain Easement
- Temporary Construction Easement
- Parcel (APN Displayed)

Alternative B





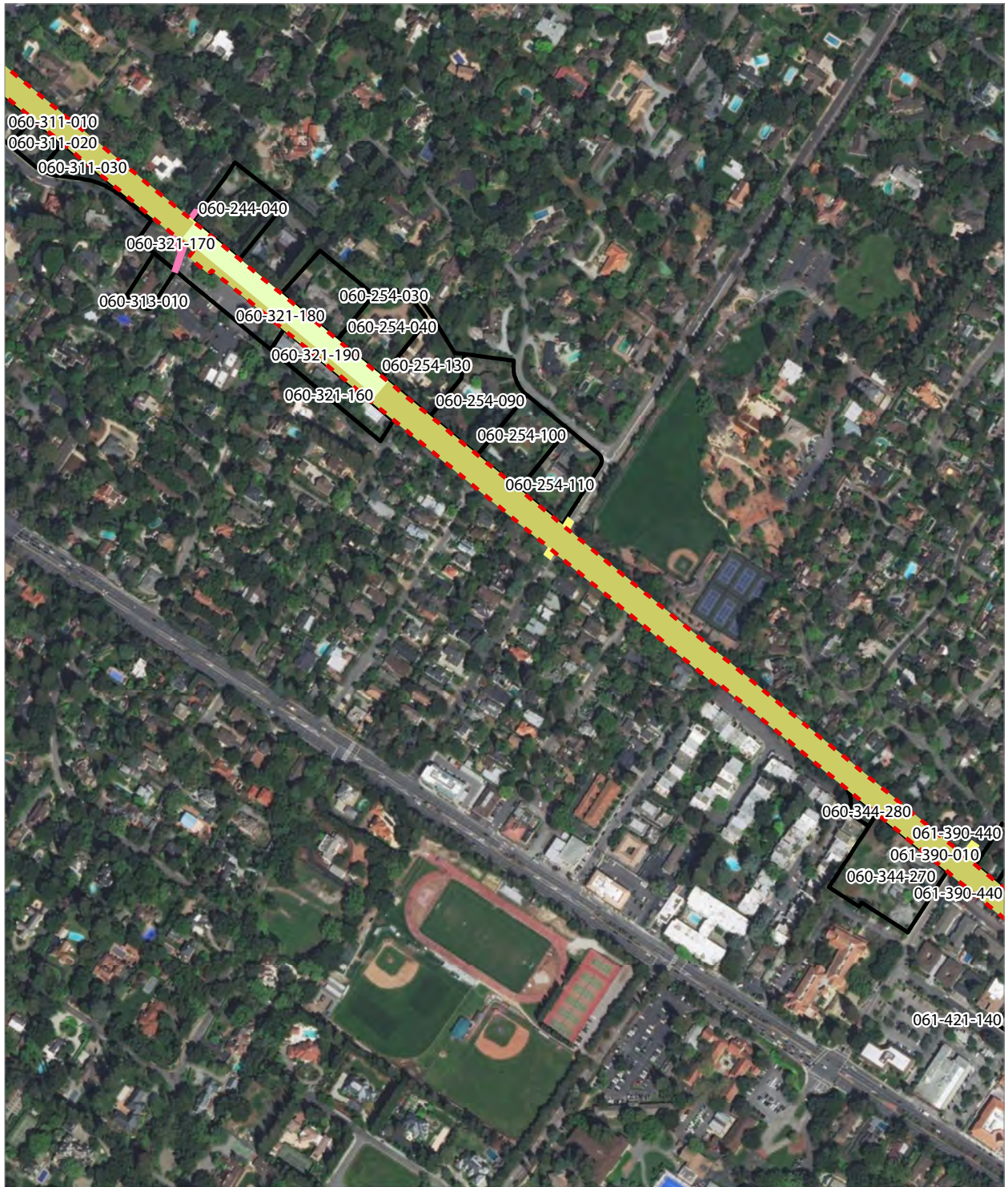
PRELIMINARY DRAFT/SUBJECT TO CHANGE - HSR ALIGNMENT IS NOT DETERMINED
 SOURCE: ESRI, 2019; Santa Clara County, 2016; San Mateo County, 2016, San Francisco County, 2016



- - - Existing Caltrain Right-of-Way
- HSR Permanent Easement
- Existing Caltrain ROW
- Existing Caltrain Easement
- Parcel (APN Displayed)

Alternative B





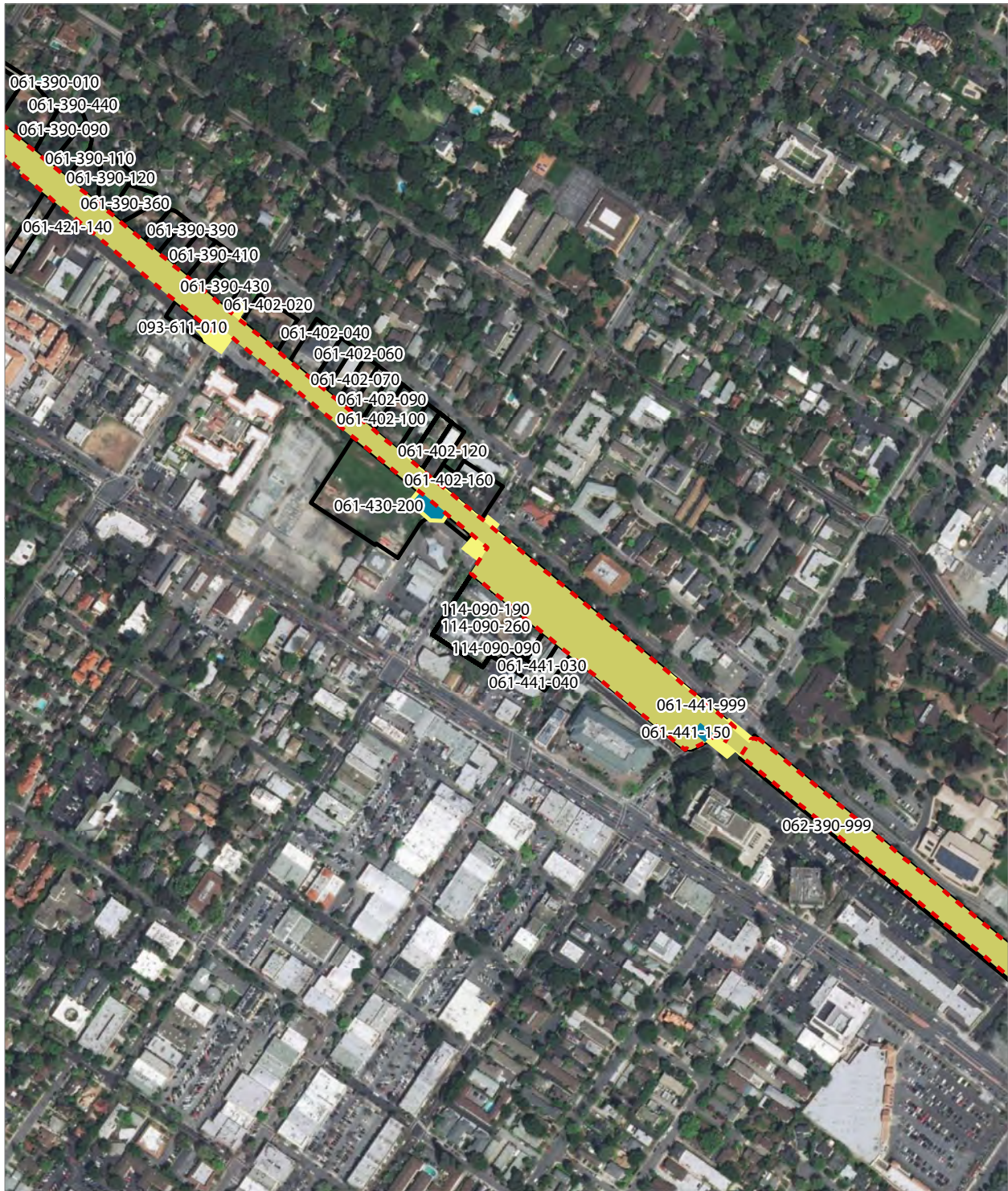
PRELIMINARY DRAFT/SUBJECT TO CHANGE - HSR ALIGNMENT IS NOT DETERMINED
 SOURCE: ESRI, 2019; Santa Clara County, 2016; San Mateo County, 2016; San Francisco County, 2016



- Existing Caltrain Right-of-Way
- Rail Right-of-Way
- HSR Permanent Easement
- Permanent Utility Easement
- Temporary Construction Easement
- Parcel (APN Displayed)

Alternative B





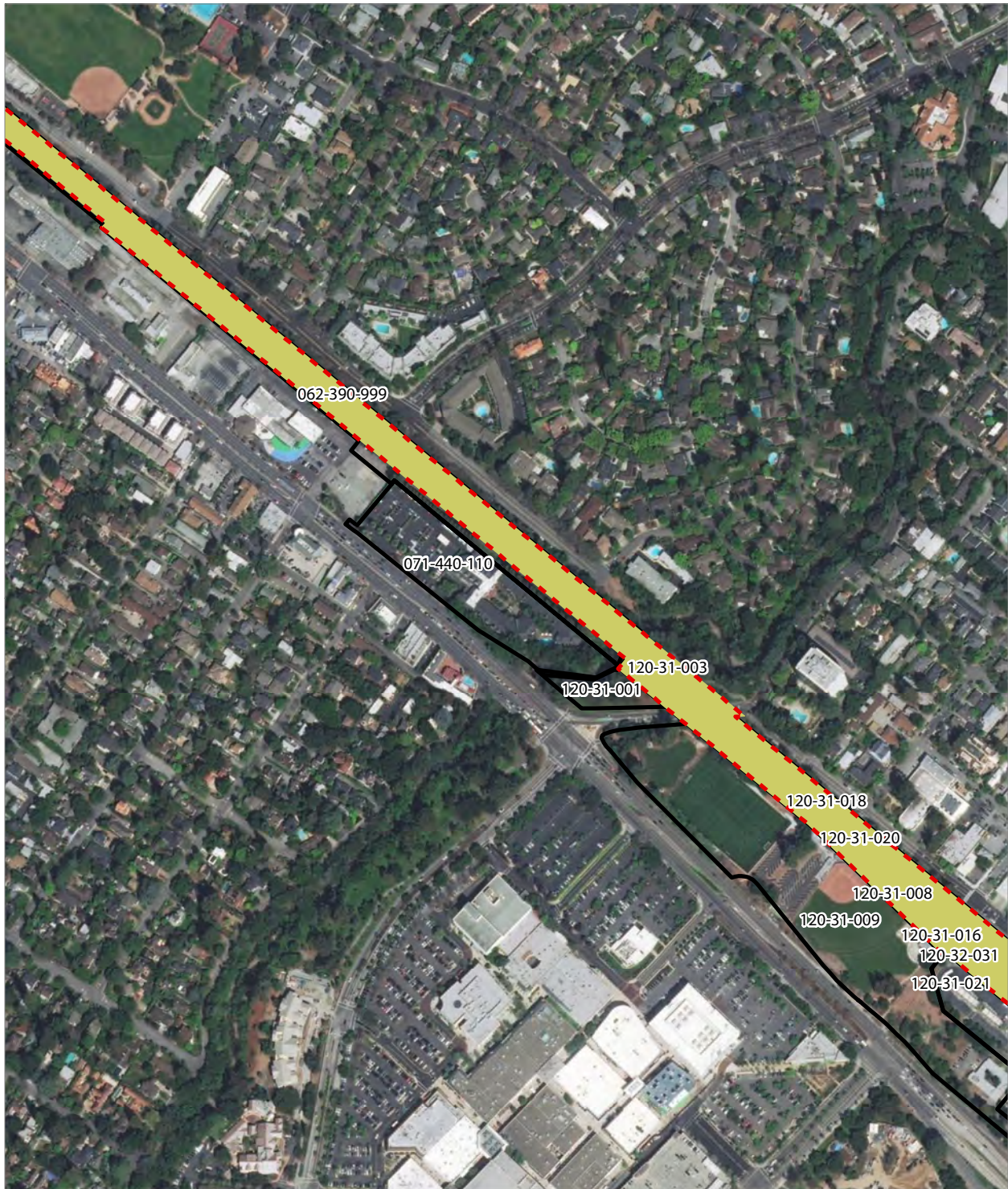
PRELIMINARY DRAFT/SUBJECT TO CHANGE - HSR ALIGNMENT IS NOT DETERMINED
 SOURCE: ESRI, 2019; Santa Clara County, 2016; San Mateo County, 2016; San Francisco County, 2016



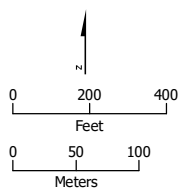
- Existing Caltrain Right-of-Way
- HSR Right-of-Way
- HSR Permanent Easement
- Temporary Construction Easement
- Parcel (APN Displayed)

Alternative B





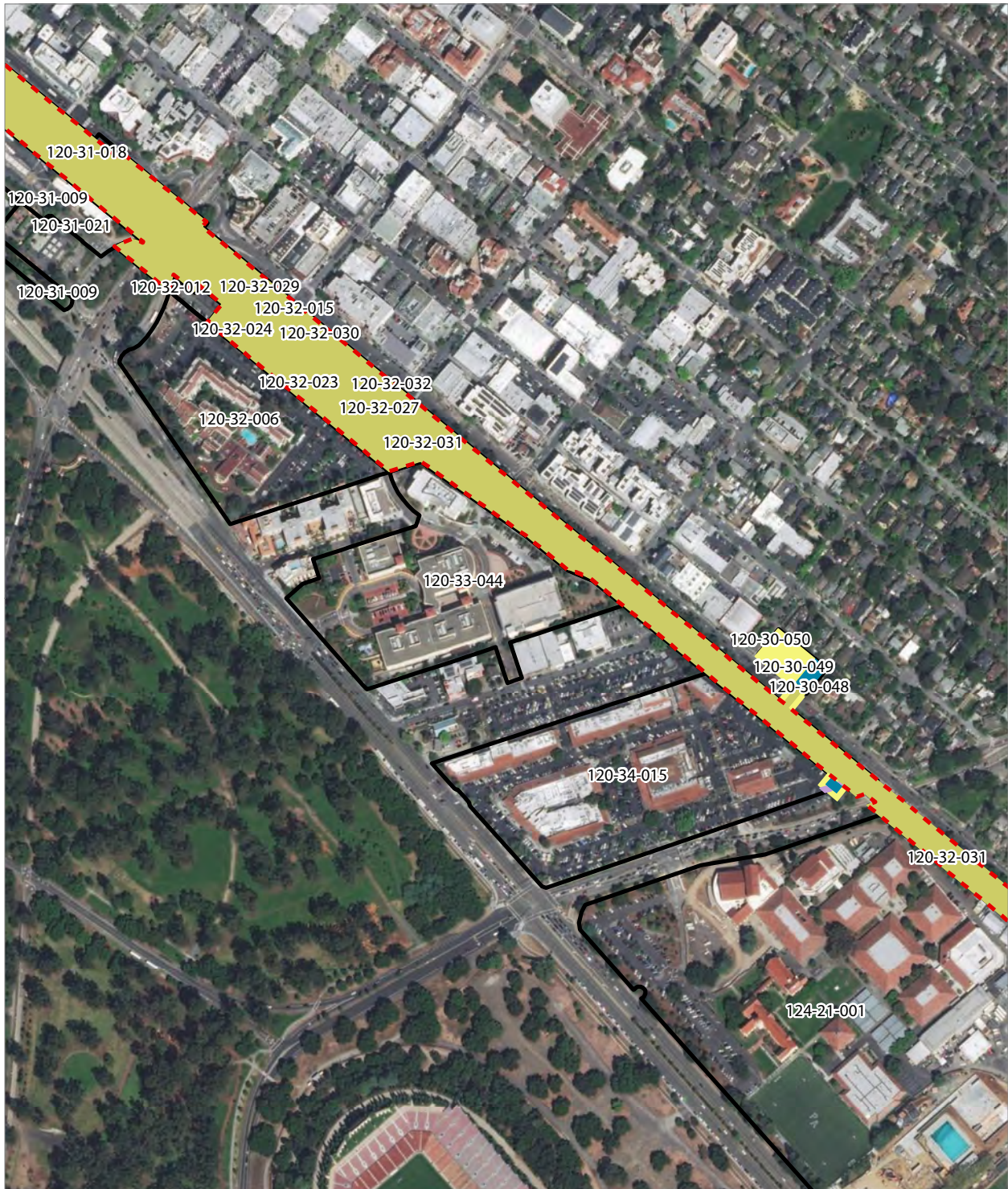
PRELIMINARY DRAFT/SUBJECT TO CHANGE - HSR ALIGNMENT IS NOT DETERMINED
 SOURCE: ESRI, 2019; Santa Clara County, 2016; San Mateo County, 2016, San Francisco County, 2016



- Existing Caltrain Right-of-Way
- HSR Permanent Easement
- Parcel (APN Displayed)

Alternative B





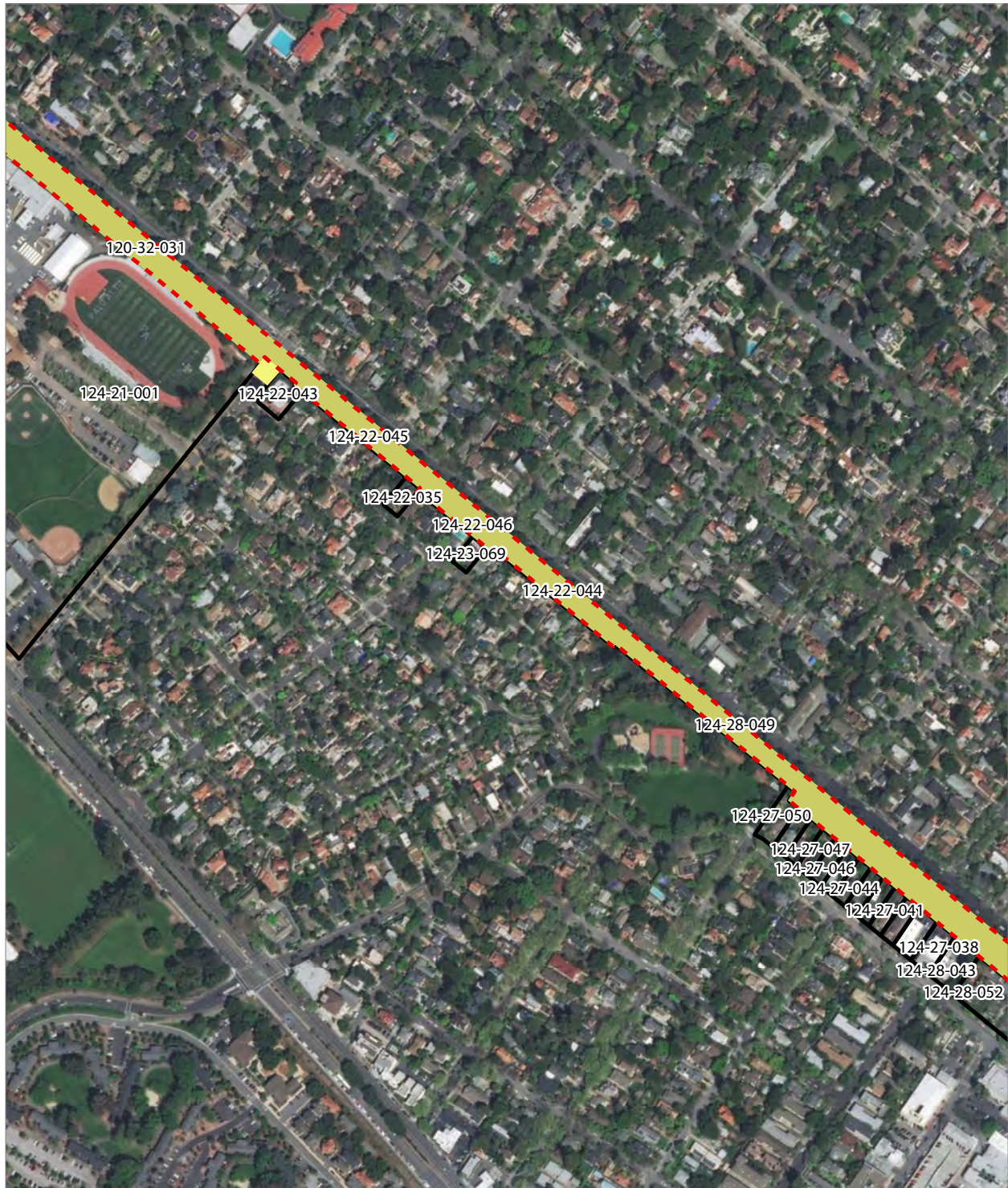
PRELIMINARY DRAFT/SUBJECT TO CHANGE - HSR ALIGNMENT IS NOT DETERMINED
 SOURCE: ESRI, 2019; Santa Clara County, 2016; San Mateo County, 2016; San Francisco County, 2016



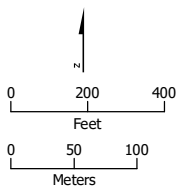
- Existing Caltrain Right-of-Way
- HSR Right-of-Way
- Existing Caltrain ROW
- HSR Permanent Easement
- Temporary Construction Easement
- Temporary Utility Easement
- Parcel (APN Displayed)

Alternative B





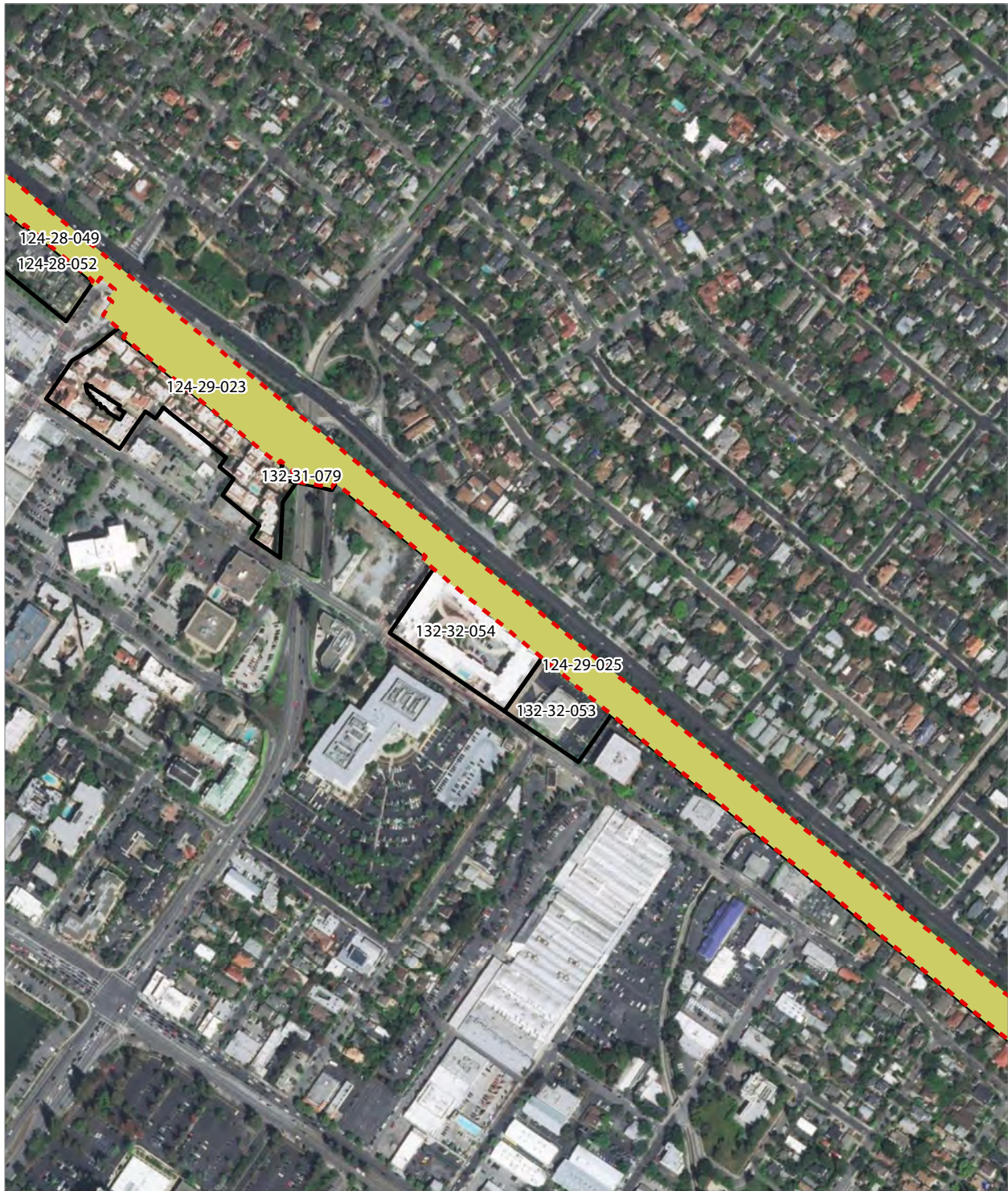
PRELIMINARY DRAFT/SUBJECT TO CHANGE - HSR ALIGNMENT IS NOT DETERMINED
 SOURCE: ESRI, 2019; Santa Clara County, 2016; San Mateo County, 2016, San Francisco County, 2016



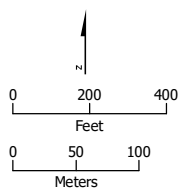
- Existing Caltrain Right-of-Way
- Temporary Construction Easement
- HSR Permanent Easement
- Parcel (APN Displayed)




Alternative B





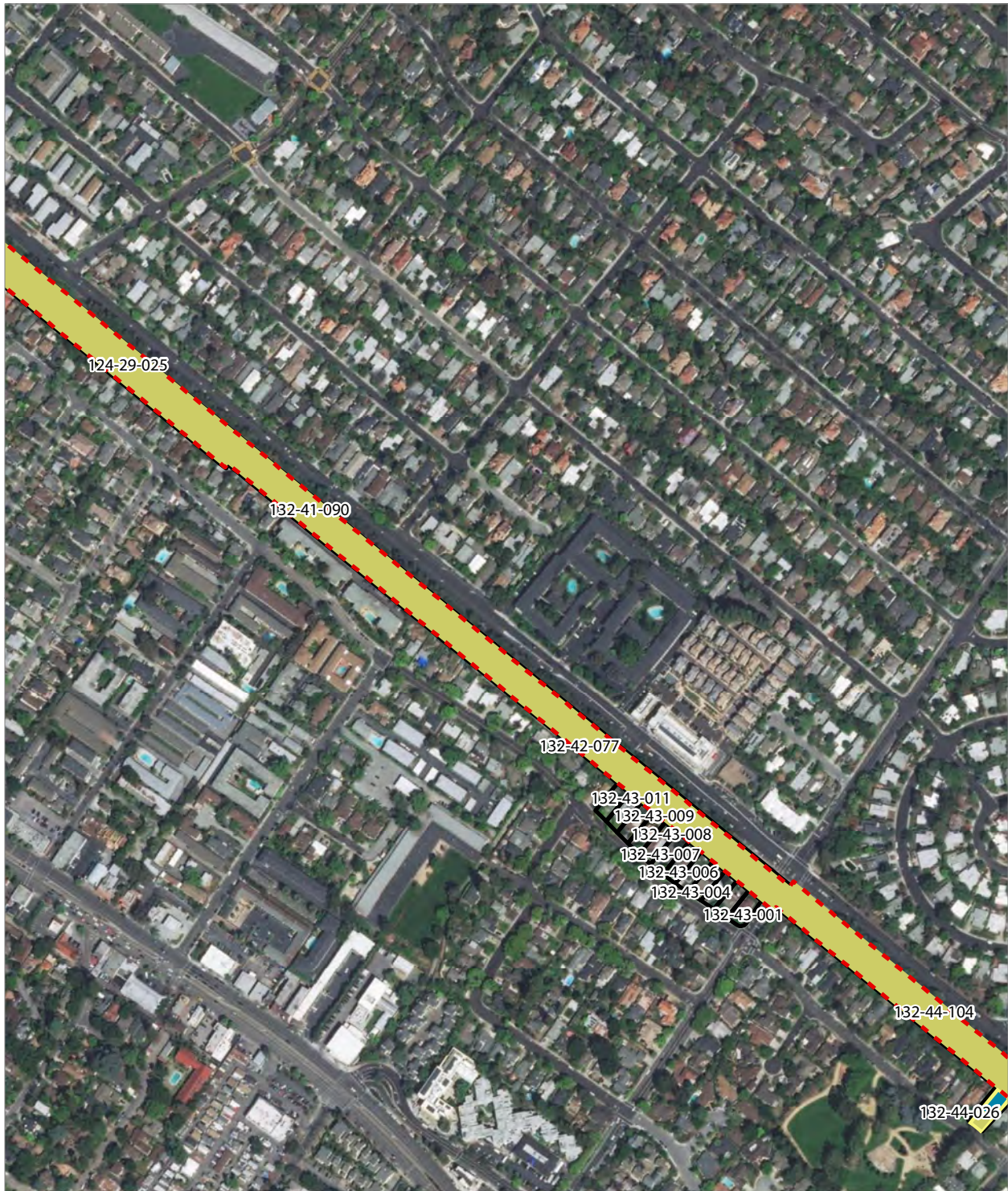
PRELIMINARY DRAFT/SUBJECT TO CHANGE - HSR ALIGNMENT IS NOT DETERMINED
 SOURCE: ESRI, 2019; Santa Clara County, 2016; San Mateo County, 2016, San Francisco County, 2016



-  Existing Caltrain Right-of-Way
-  HSR Permanent Easement
-  Parcel (APN Displayed)






Alternative B





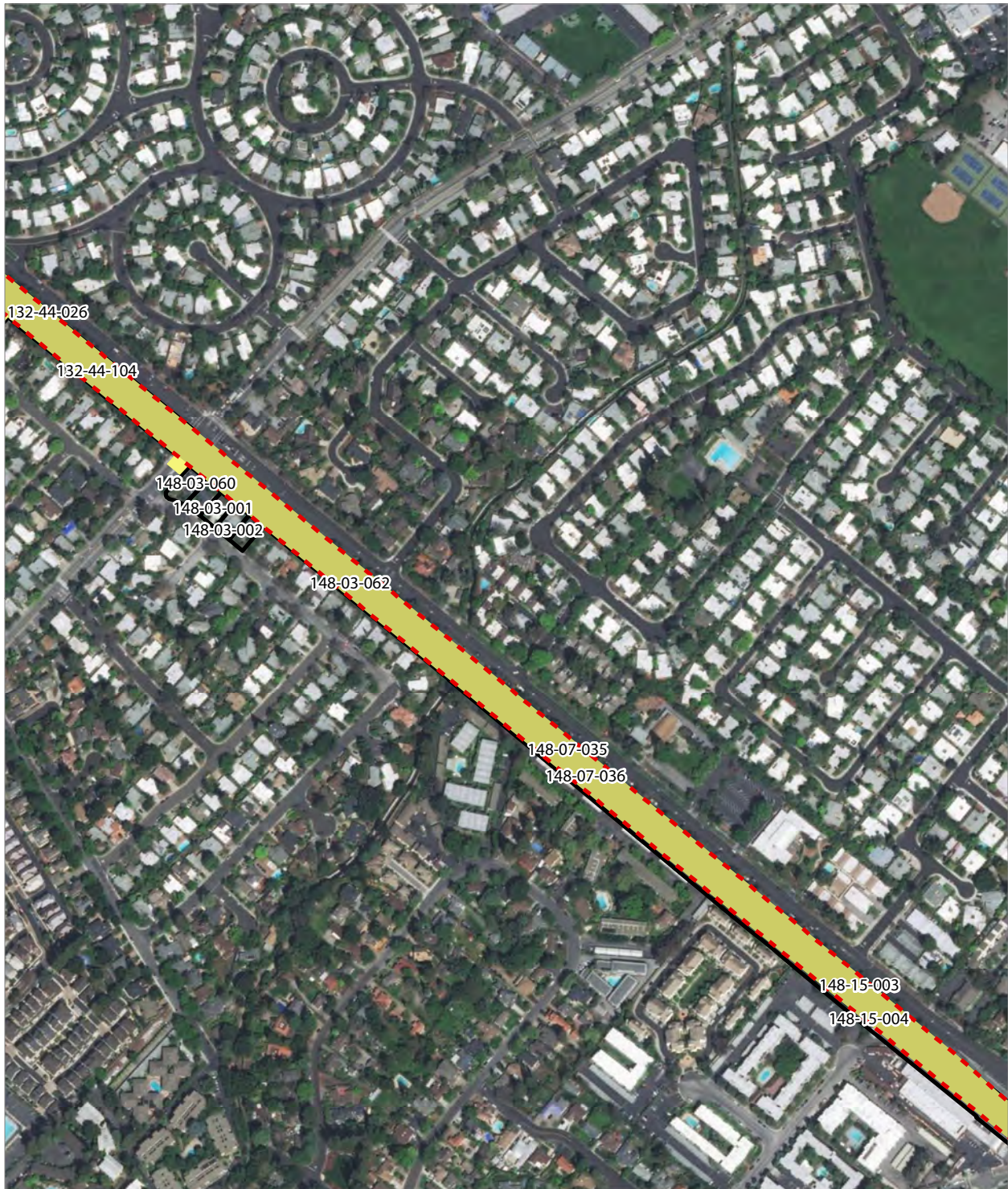
PRELIMINARY DRAFT/SUBJECT TO CHANGE - HSR ALIGNMENT IS NOT DETERMINED
 SOURCE: ESRI, 2019; Santa Clara County, 2016; San Mateo County, 2016, San Francisco County, 2016



-  Existing Caltrain Right-of-Way
-  HSR Right-of-Way
-  HSR Permanent Easement
-  Temporary Construction Easement
-  Parcel (APN Displayed)

Alternative B





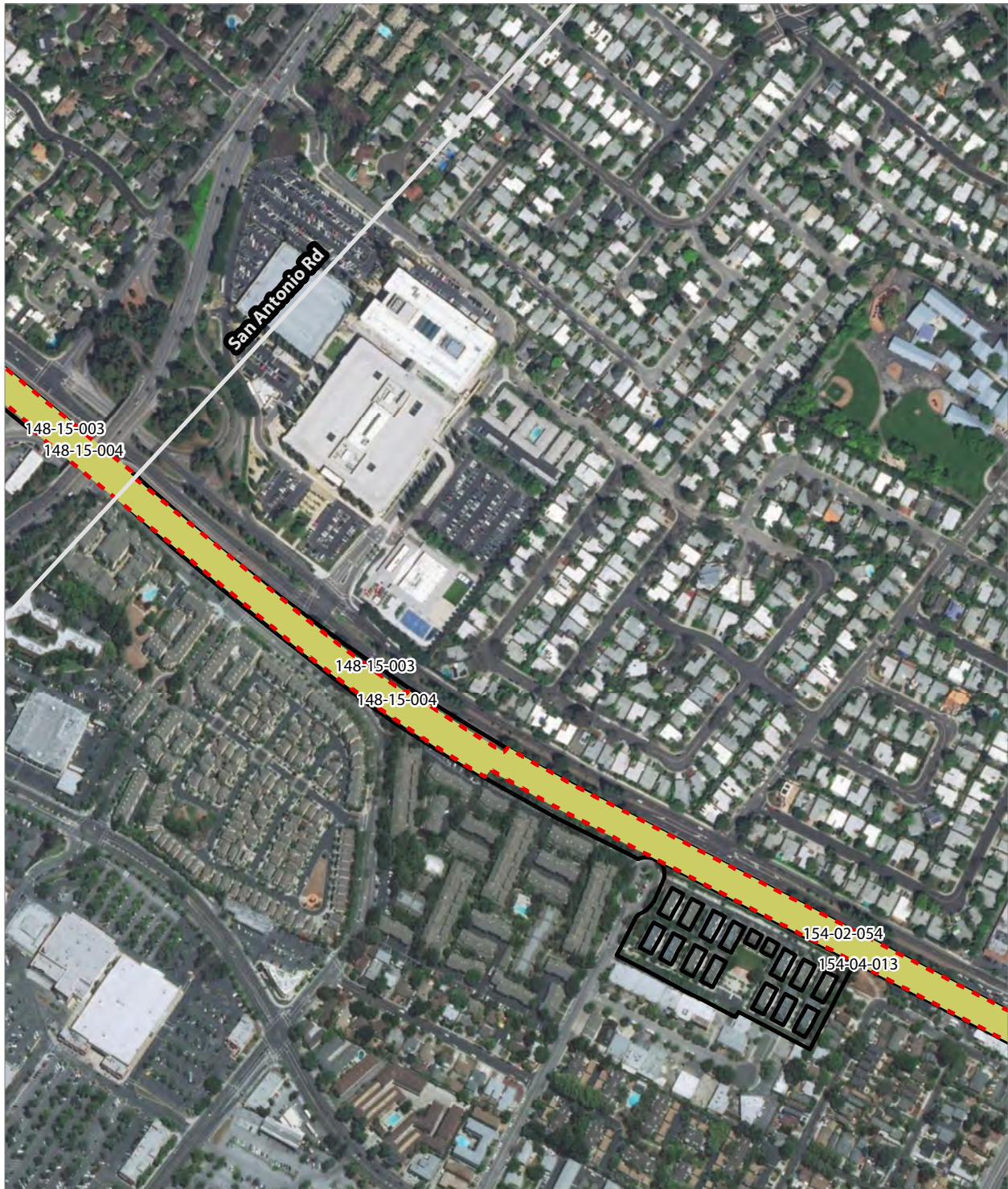
PRELIMINARY DRAFT/SUBJECT TO CHANGE - HSR ALIGNMENT IS NOT DETERMINED
 SOURCE: ESRI, 2019; Santa Clara County, 2016; San Mateo County, 2016, San Francisco County, 2016



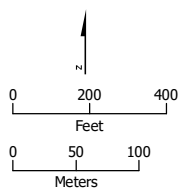
- Existing Caltrain Right-of-Way
- Temporary Construction Easement
- HSR Permanent Easement
- Parcel (APN Displayed)

Alternative B



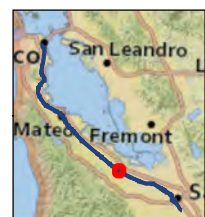


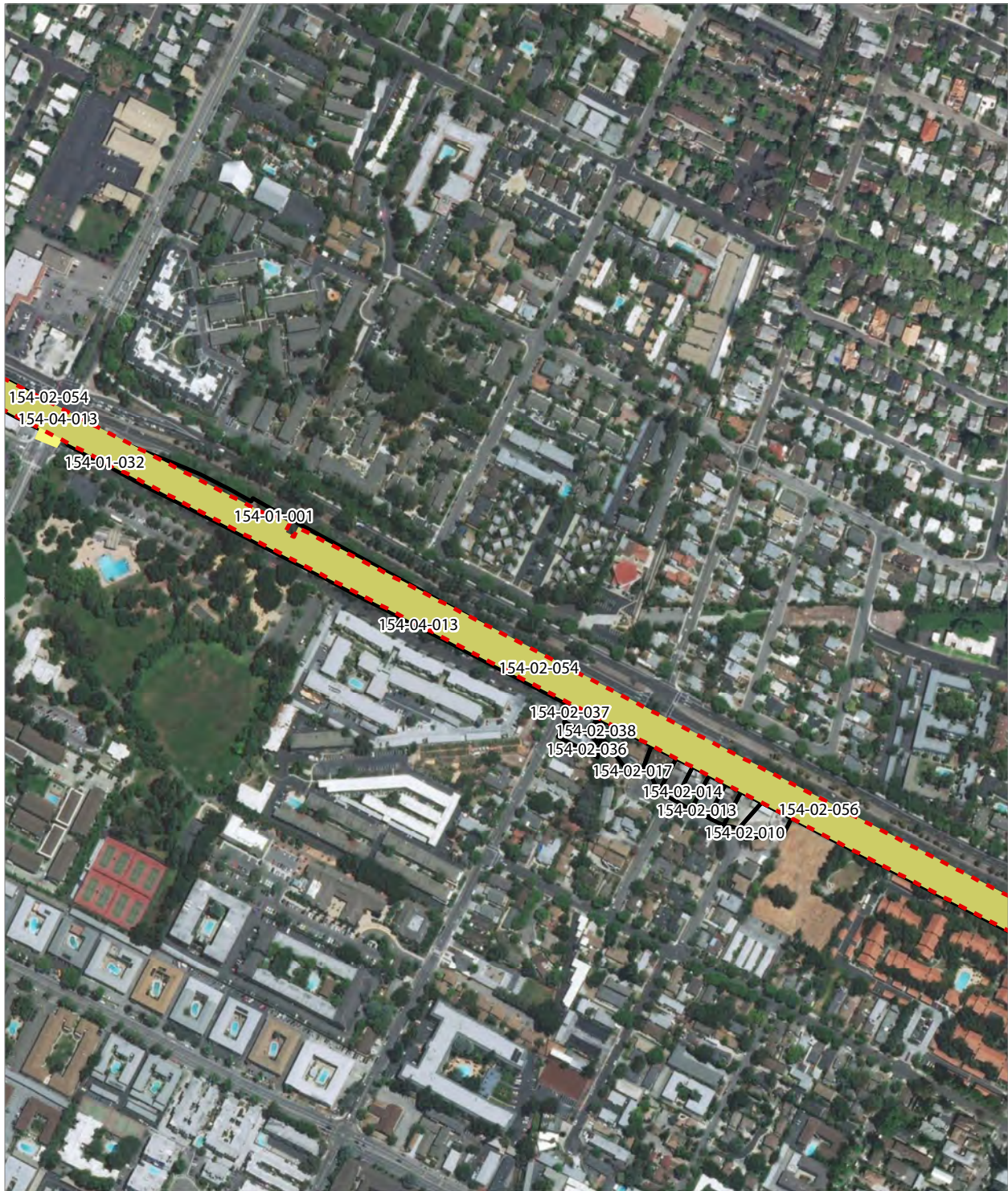
PRELIMINARY DRAFT/SUBJECT TO CHANGE - HSR ALIGNMENT IS NOT DETERMINED
 SOURCE: ESRI, 2019; Santa Clara County, 2016; San Mateo County, 2016, San Francisco County, 2016



- Existing Caltrain Right-of-Way
- HSR Permanent Easement
- Parcel (APN Displayed)

Alternative B





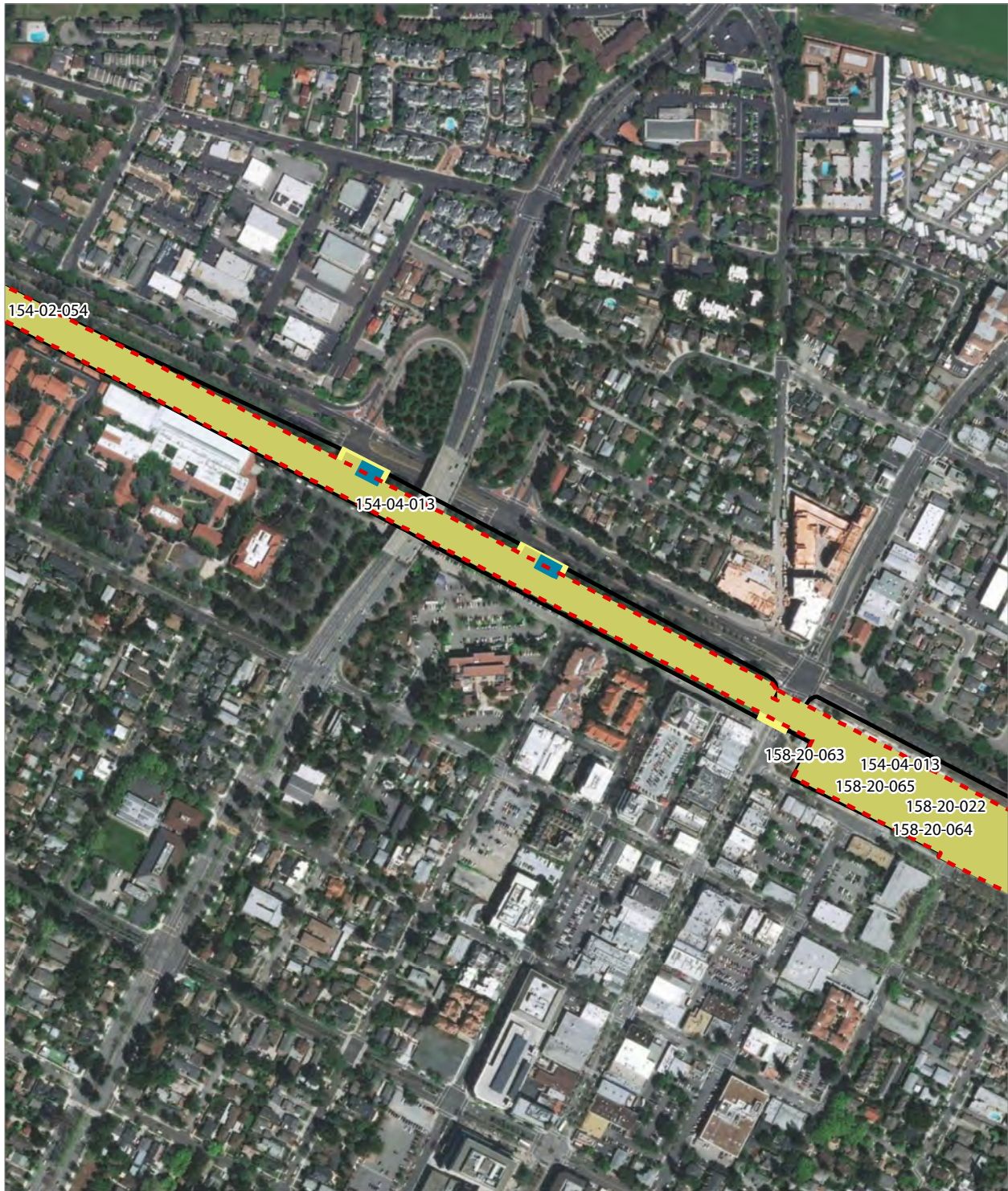
PRELIMINARY DRAFT/SUBJECT TO CHANGE - HSR ALIGNMENT IS NOT DETERMINED
 SOURCE: ESRI, 2019; Santa Clara County, 2016; San Mateo County, 2016, San Francisco County, 2016



- Existing Caltrain Right-of-Way
- Temporary Construction Easement
- HSR Permanent Easement
- Parcel (APN Displayed)




Alternative B





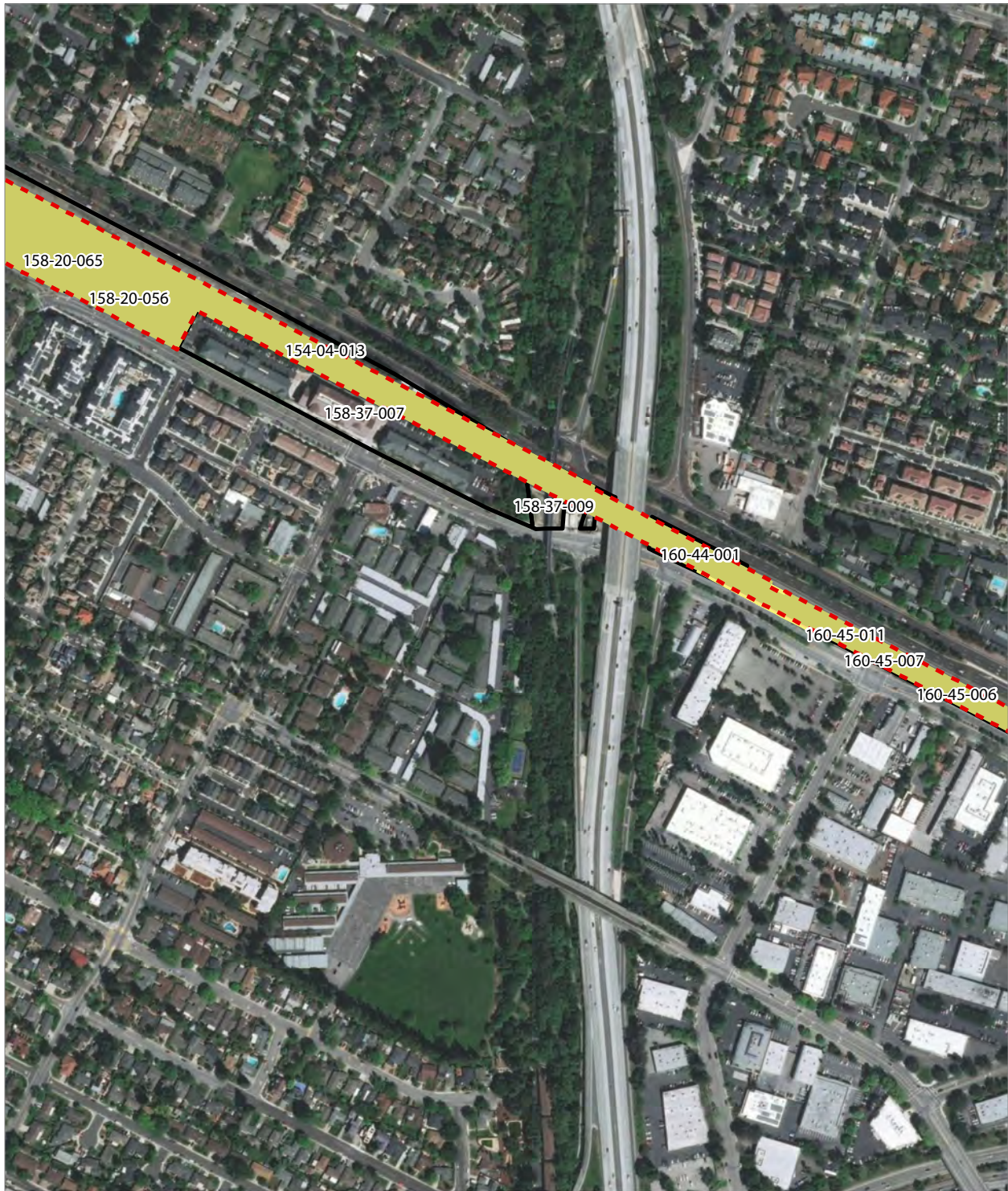
PRELIMINARY DRAFT/SUBJECT TO CHANGE - HSR ALIGNMENT IS NOT DETERMINED
 SOURCE: ESRI, 2019; Santa Clara County, 2016; San Mateo County, 2016, San Francisco County, 2016



-  Existing Caltrain Right-of-Way
-  HSR Right-of-Way
-  HSR Permanent Easement
-  Temporary Construction Easement
-  Parcel (APN Displayed)

Alternative B





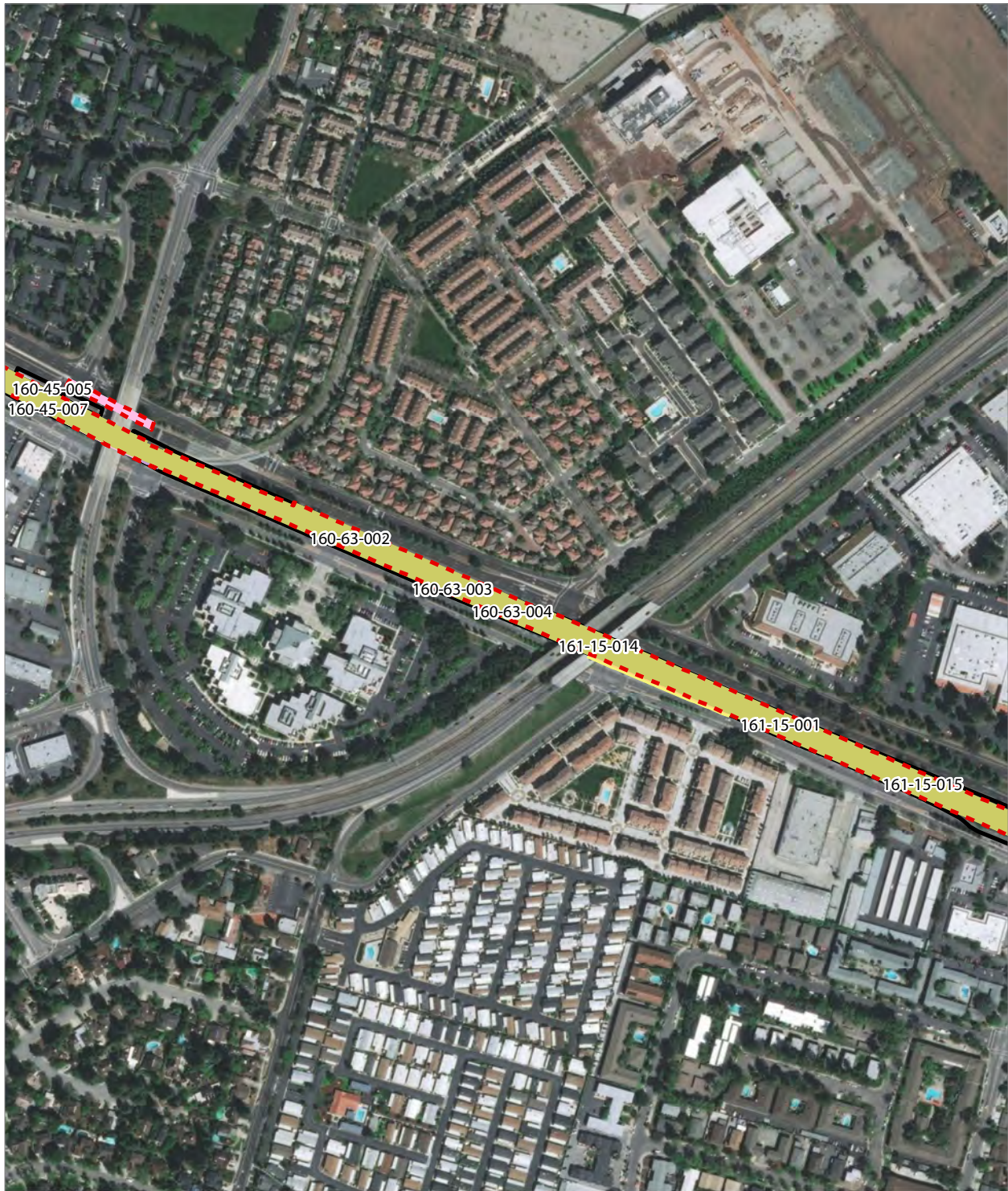
PRELIMINARY DRAFT/SUBJECT TO CHANGE - HSR ALIGNMENT IS NOT DETERMINED
 SOURCE: ESRI, 2019; Santa Clara County, 2016; San Mateo County, 2016, San Francisco County, 2016



- Existing Caltrain Right-of-Way
- New Caltrain Easement
- HSR Permanent Easement
- Parcel (APN Displayed)

Alternative B





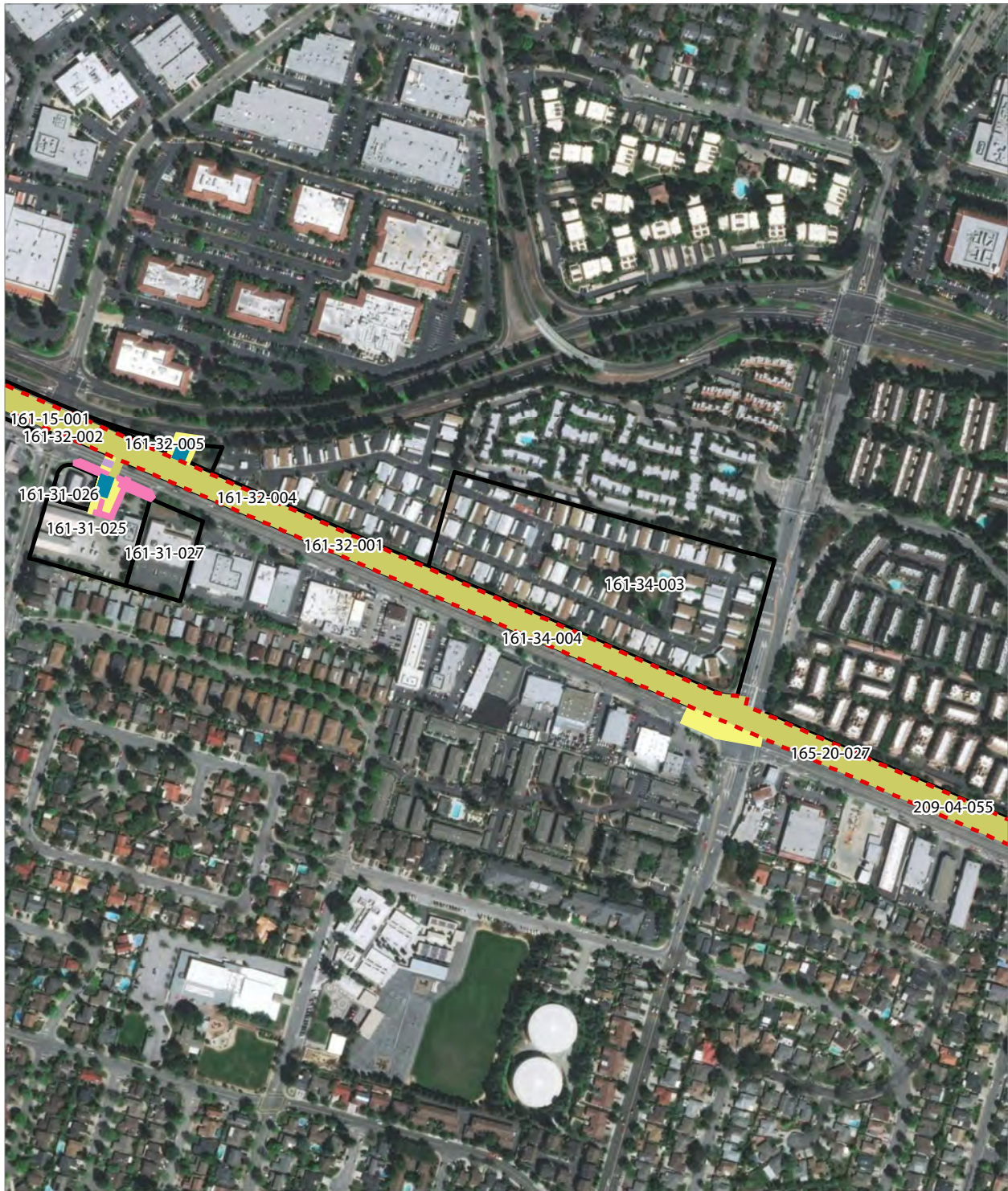
PRELIMINARY DRAFT/SUBJECT TO CHANGE - HSR ALIGNMENT IS NOT DETERMINED
 SOURCE: ESRI, 2019; Santa Clara County, 2016; San Mateo County, 2016; San Francisco County, 2016



- Existing Caltrain Right-of-Way
- Existing Caltrain ROW
- HSR Permanent Easement
- New Caltrain Easement
- Temporary Construction Easement
- Temporary Utility Easement
- Parcel (APN Displayed)

Alternative B





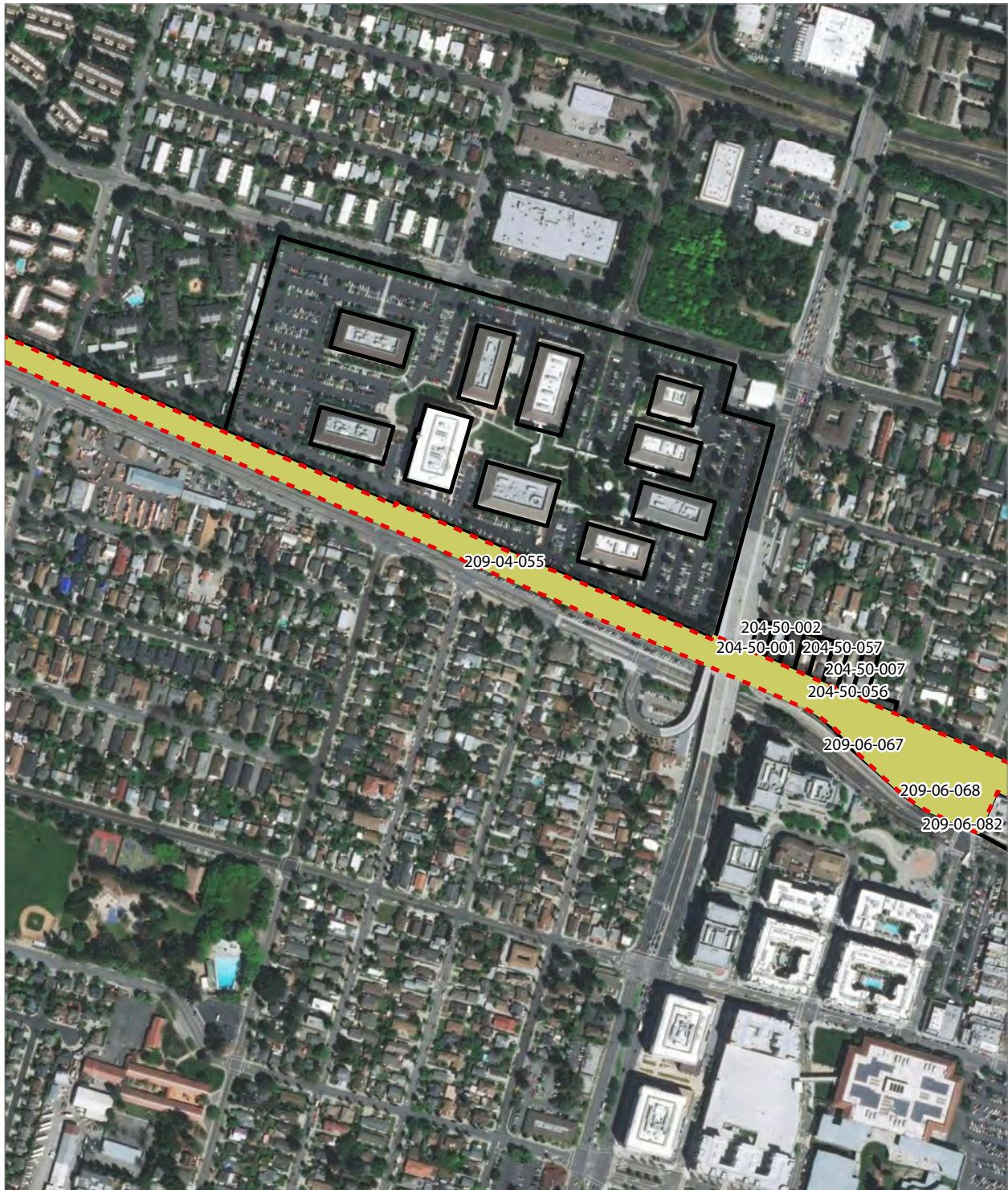
PRELIMINARY DRAFT/SUBJECT TO CHANGE - HSR ALIGNMENT IS NOT DETERMINED
 SOURCE: ESRI, 2019; Santa Clara County, 2016; San Mateo County, 2016, San Francisco County, 2016




- Existing Caltrain Right-of-Way
- HSR Right-of-Way
- HSR Permanent Easement
- Permanent Utility Easement
- Temporary Construction Easement
- Temporary Utility Easement
- Parcel (APN Displayed)

Alternative B



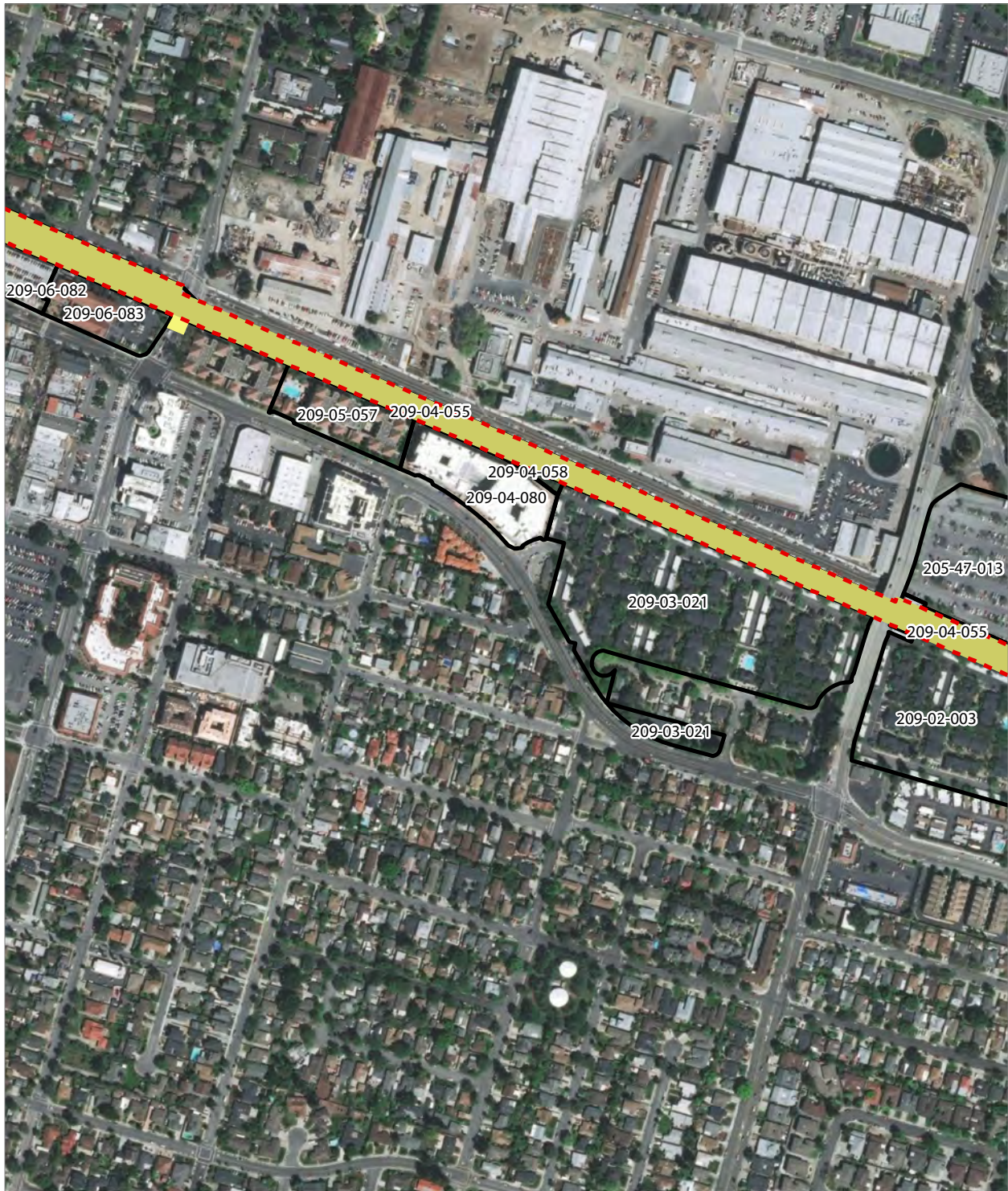


PRELIMINARY DRAFT/SUBJECT TO CHANGE - HSR ALIGNMENT IS NOT DETERMINED
 SOURCE: ESRI, 2019; Santa Clara County, 2016; San Mateo County, 2016, San Francisco County, 2016



Alternative B





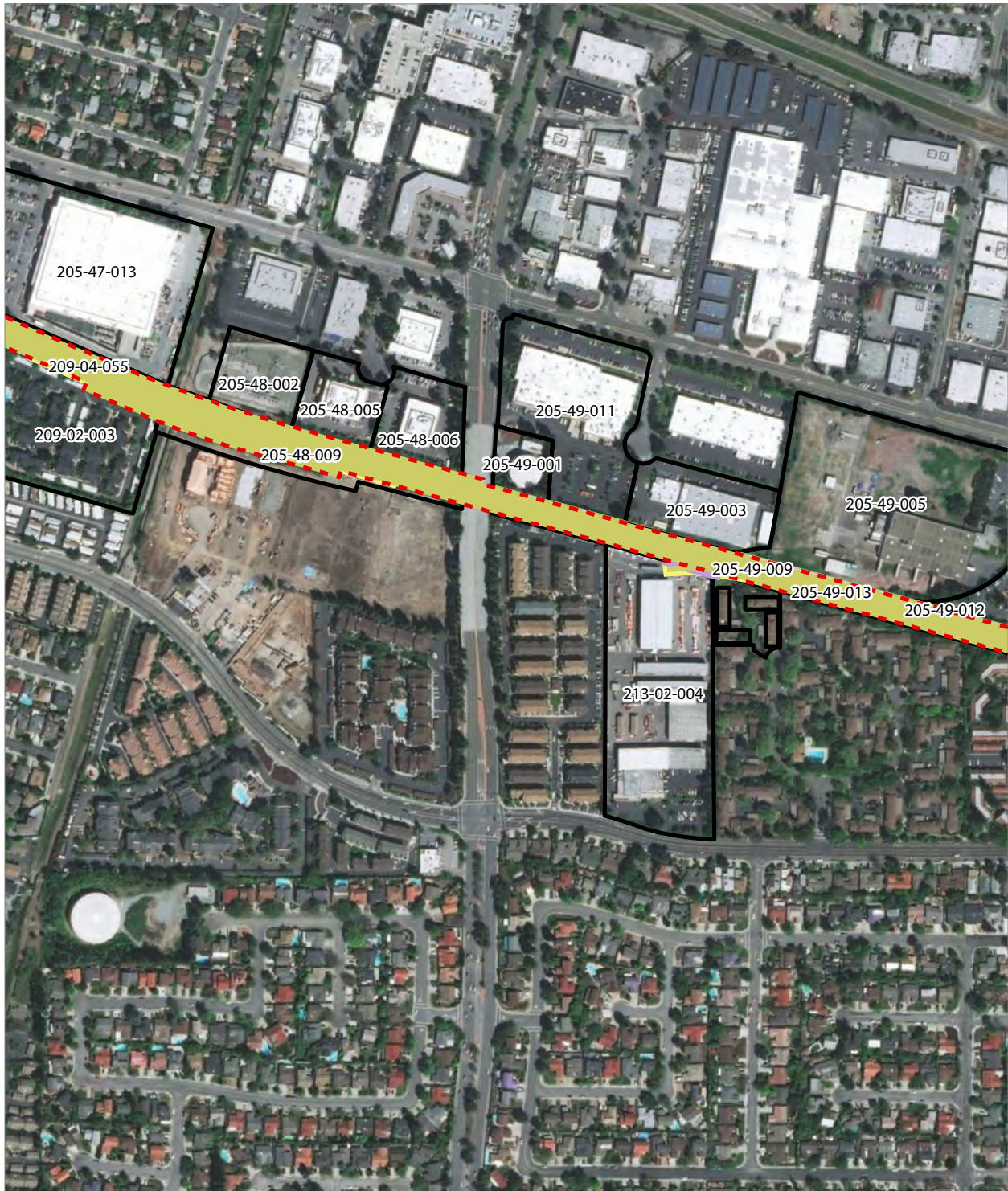
PRELIMINARY DRAFT/SUBJECT TO CHANGE - HSR ALIGNMENT IS NOT DETERMINED
 SOURCE: ESRI, 2019; Santa Clara County, 2016; San Mateo County, 2016, San Francisco County, 2016



- Existing Caltrain Right-of-Way
- Temporary Construction Easement
- HSR Permanent Easement
- Parcel (APN Displayed)

Alternative B





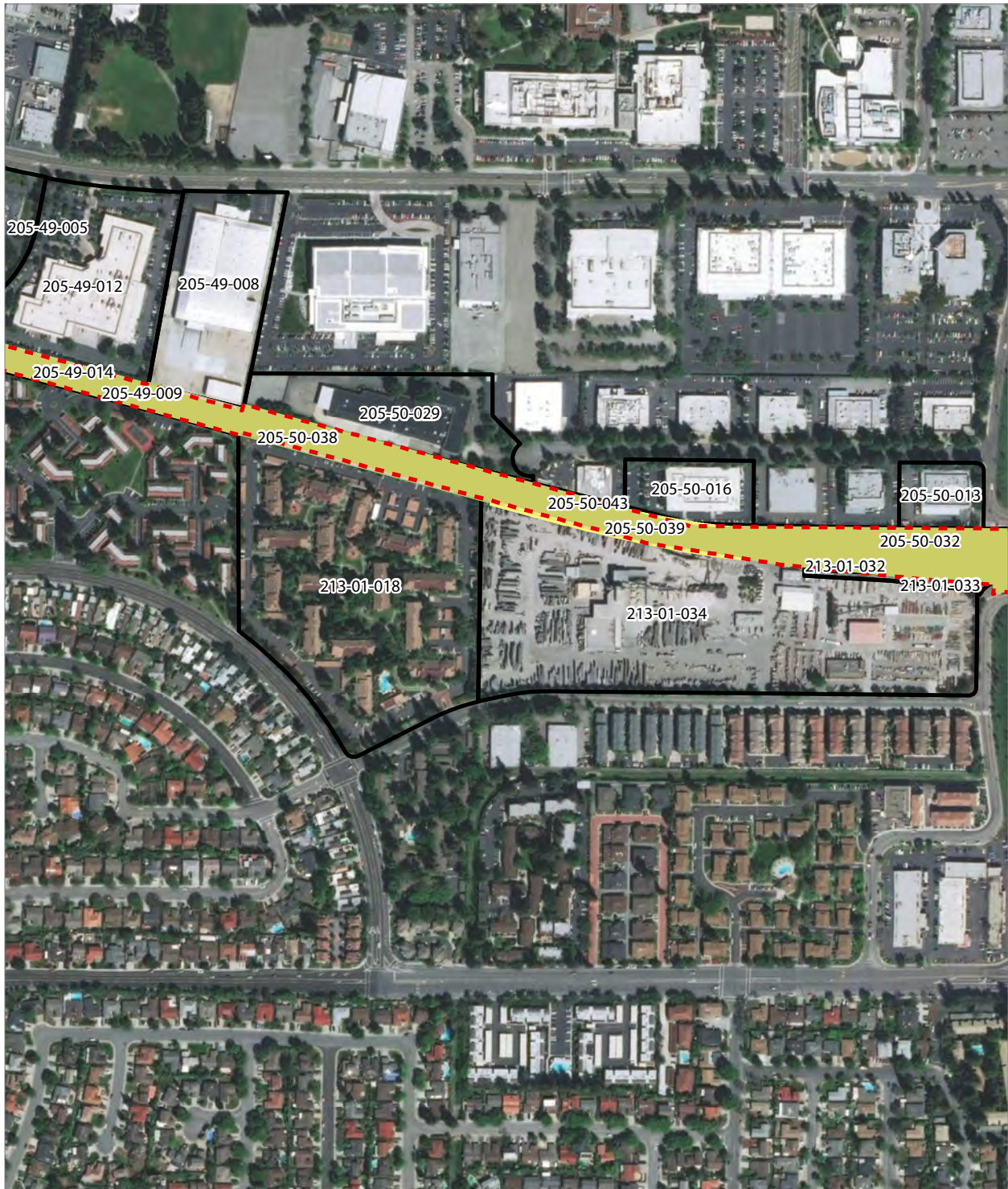
PRELIMINARY DRAFT/SUBJECT TO CHANGE - HSR ALIGNMENT IS NOT DETERMINED
 SOURCE: ESRI, 2019; Santa Clara County, 2016; San Mateo County, 2016, San Francisco County, 2016



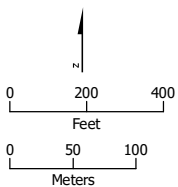
- Existing Caltrain Right-of-Way
- Existing Caltrain ROW
- HSR Permanent Easement
- Existing Caltrain Easement
- New Caltrain Easement
- Temporary Construction Easement
- Temporary Utility Easement
- Parcel (APN Displayed)

Alternative B





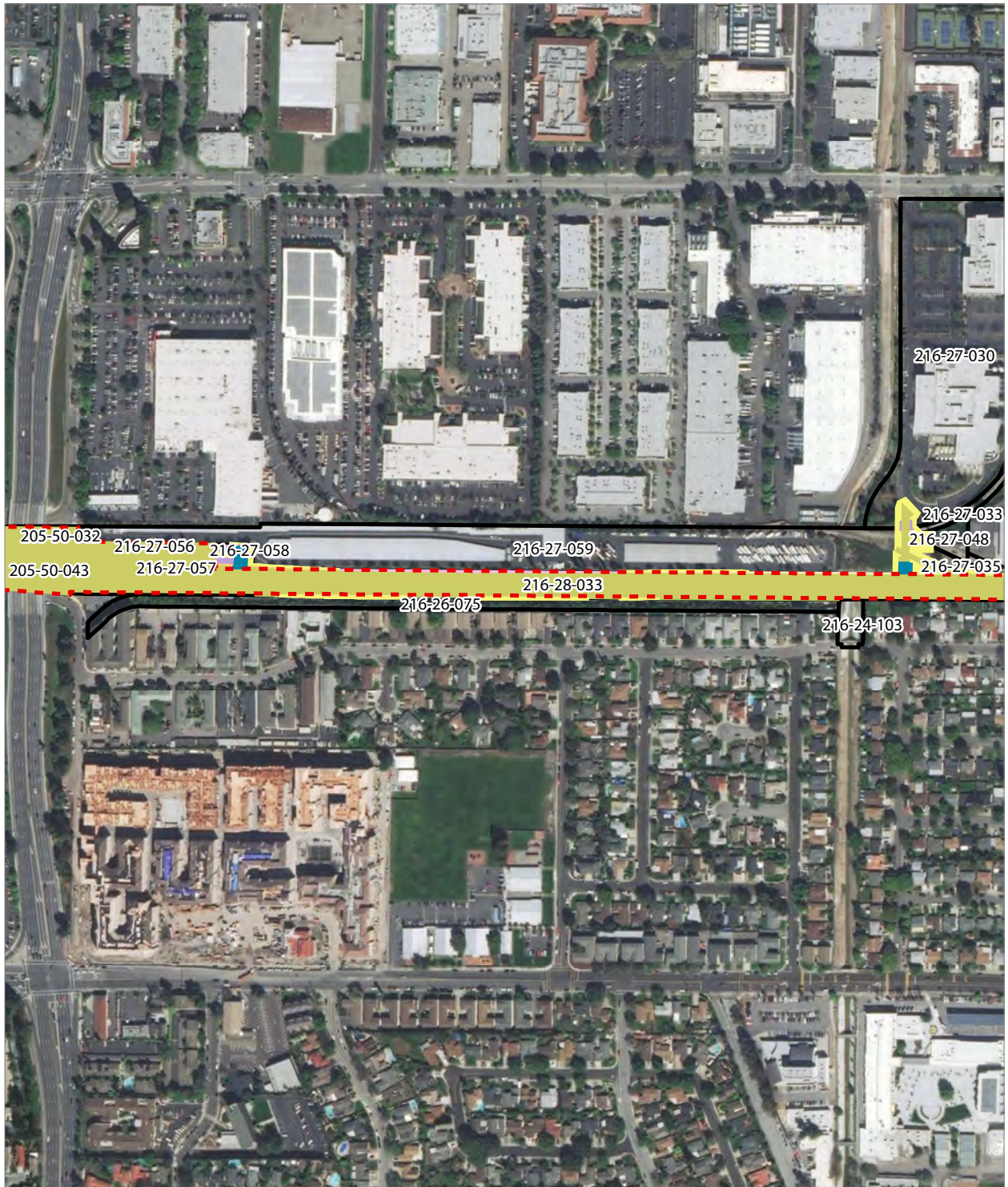
PRELIMINARY DRAFT/SUBJECT TO CHANGE - HSR ALIGNMENT IS NOT DETERMINED
 SOURCE: ESRI, 2019; Santa Clara County, 2016; San Mateo County, 2016, San Francisco County, 2016



- Existing Caltrain Right-of-Way
- Existing Caltrain ROW
- Existing Caltrain Easement
- New Caltrain Easement
- HSR Permanent Easement
- Temporary Construction Easement
- Parcel (APN Displayed)

Alternative B





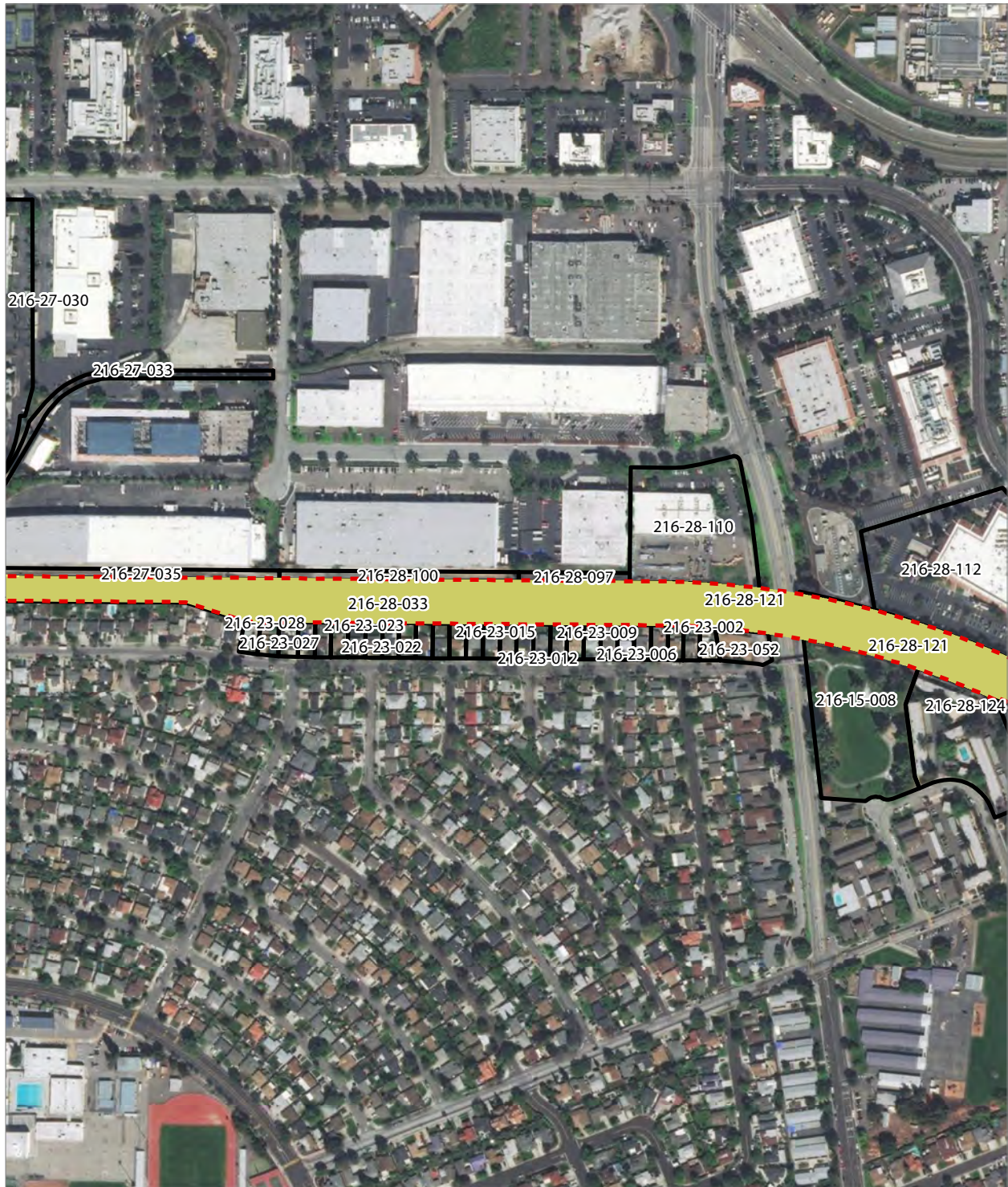
PRELIMINARY DRAFT/SUBJECT TO CHANGE - HSR ALIGNMENT IS NOT DETERMINED
 SOURCE: ESRI, 2019; Santa Clara County, 2016; San Mateo County, 2016; San Francisco County, 2016



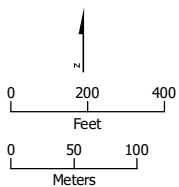
- Existing Caltrain Right-of-Way
- Existing Caltrain Easement
- HSR Right-of-Way
- New Caltrain Easement
- Roadway Right-of-Way
- Temporary Construction Easement
- Existing Caltrain ROW
- Temporary Utility Easement
- HSR Permanent Easement
- Parcel (APN Displayed)

Alternative B





PRELIMINARY DRAFT/SUBJECT TO CHANGE - HSR ALIGNMENT IS NOT DETERMINED
 SOURCE: ESRI, 2019; Santa Clara County, 2016; San Mateo County, 2016, San Francisco County, 2016



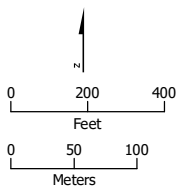
- Existing Caltrain Right-of-Way
- Existing Caltrain ROW
- HSR Permanent Easement
- Temporary Construction Easement
- Parcel (APN Displayed)

Alternative B





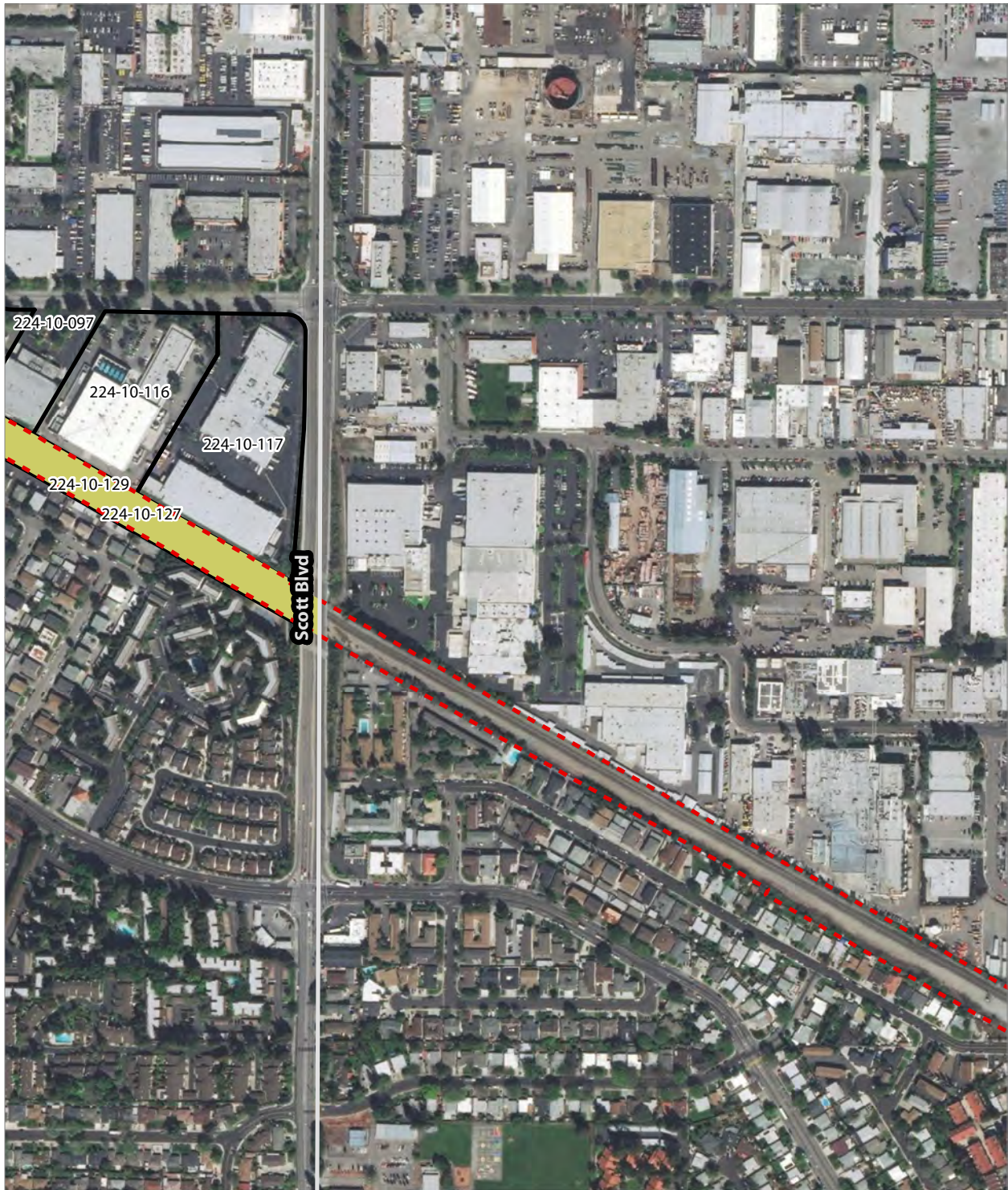
PRELIMINARY DRAFT/SUBJECT TO CHANGE - HSR ALIGNMENT IS NOT DETERMINED
 SOURCE: ESRI, 2019; Santa Clara County, 2016; San Mateo County, 2016, San Francisco County, 2016



- Existing Caltrain Right-of-Way
- HSR Permanent Easement
- New Caltrain Easement
- Temporary Construction Easement
- Parcel (APN Displayed)

Alternative B





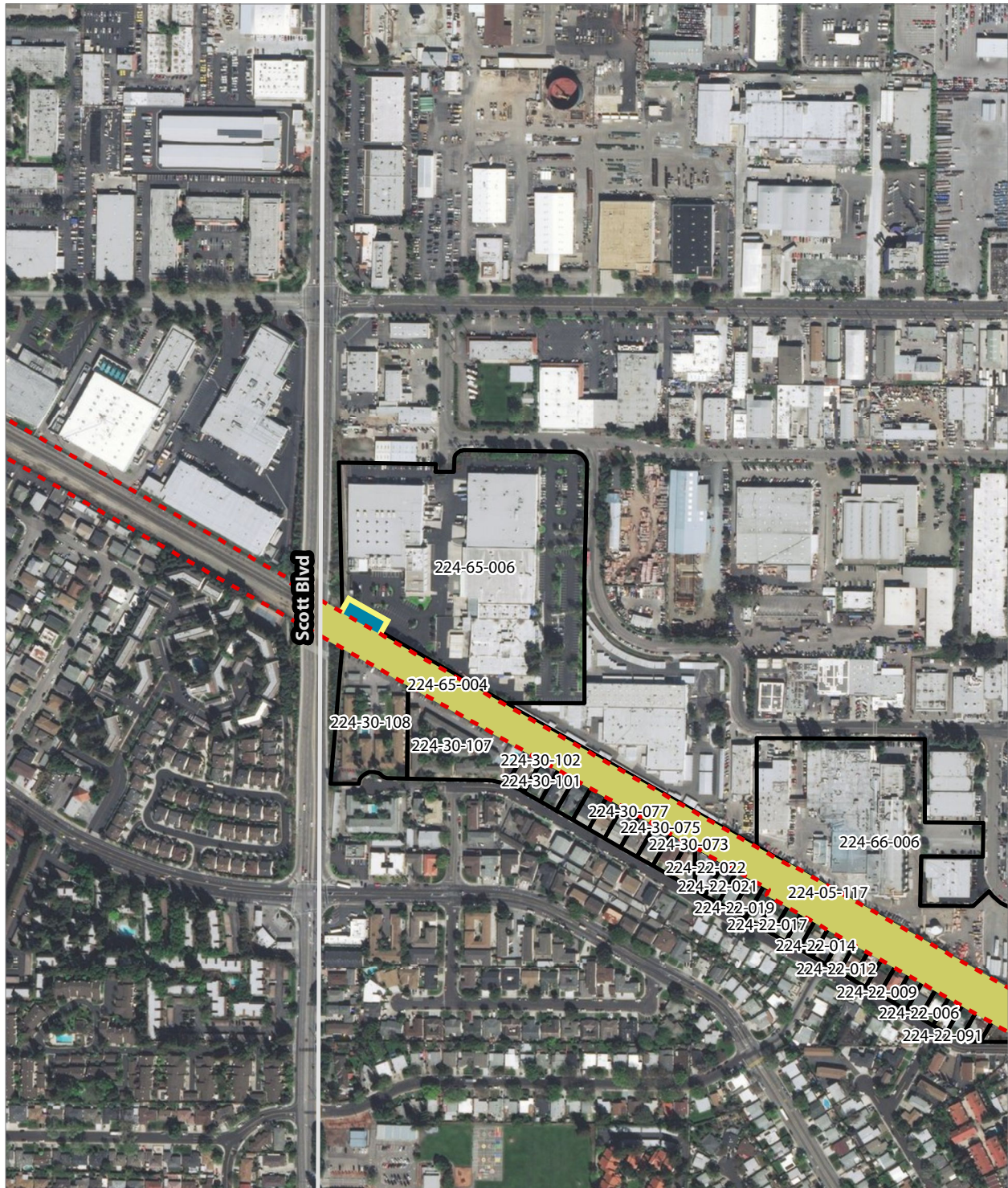
PRELIMINARY DRAFT/SUBJECT TO CHANGE - HSR ALIGNMENT IS NOT DETERMINED
 SOURCE: ESRI, 2019; Santa Clara County, 2016; San Mateo County, 2016, San Francisco County, 2016



-  Existing Caltrain Right-of-Way
-  HSR Permanent Easement
-  Existing Caltrain ROW
-  Parcel (APN Displayed)

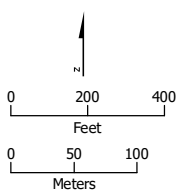
Alternative B





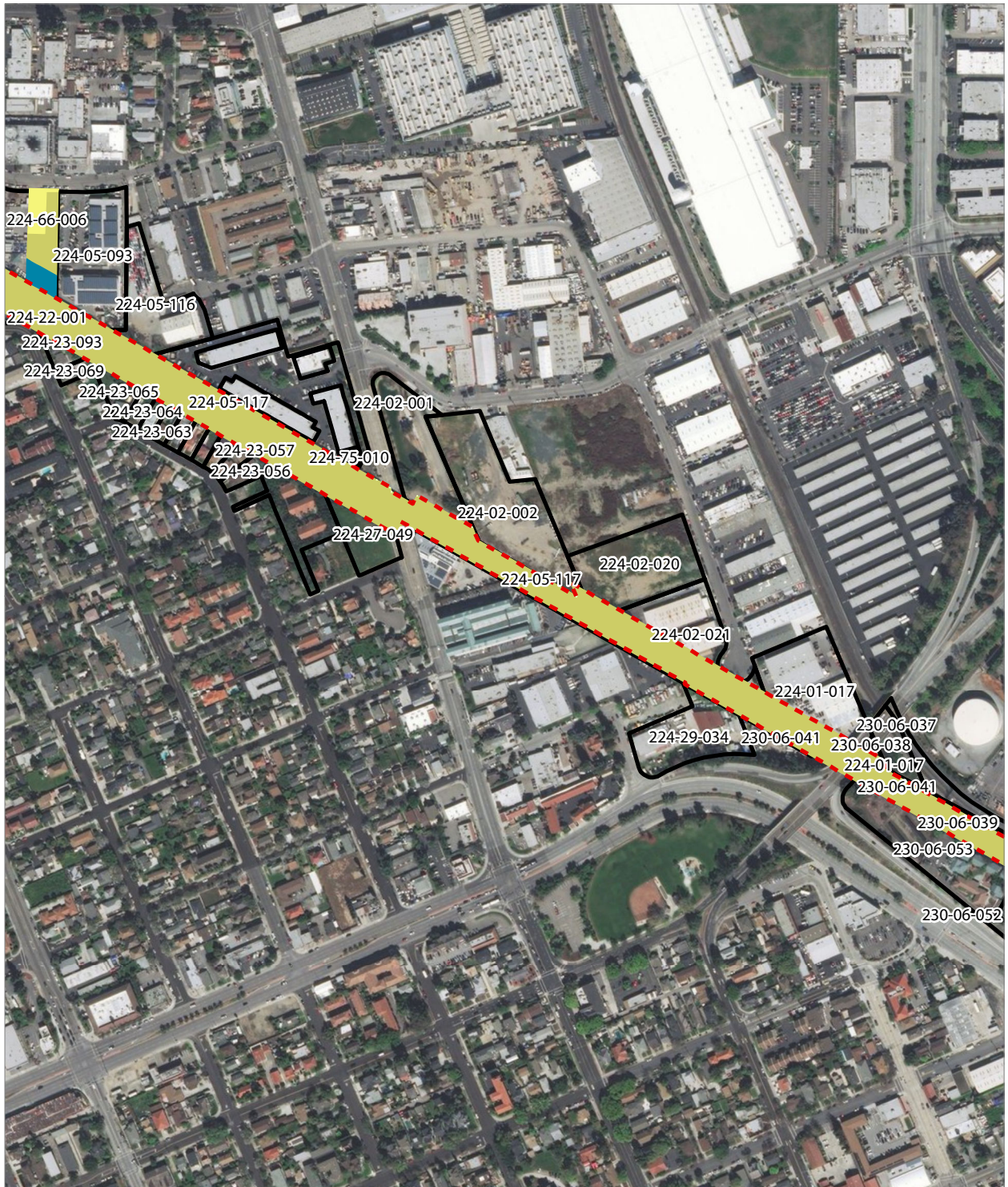
PRELIMINARY DRAFT/SUBJECT TO CHANGE - HSR ALIGNMENT IS NOT DETERMINED
 SOURCE: ESRI, 2019; Santa Clara County, 2016; San Mateo County, 2016, San Francisco County, 2016

Alternative B (Viaduct to I-880)



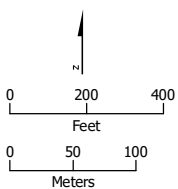
- Existing Caltrain Right-of-Way
- HSR Right-of-Way
- Rail Right-of-Way
- HSR Permanent Easement
- Temporary Construction Easement
- Parcels (APN Displayed)





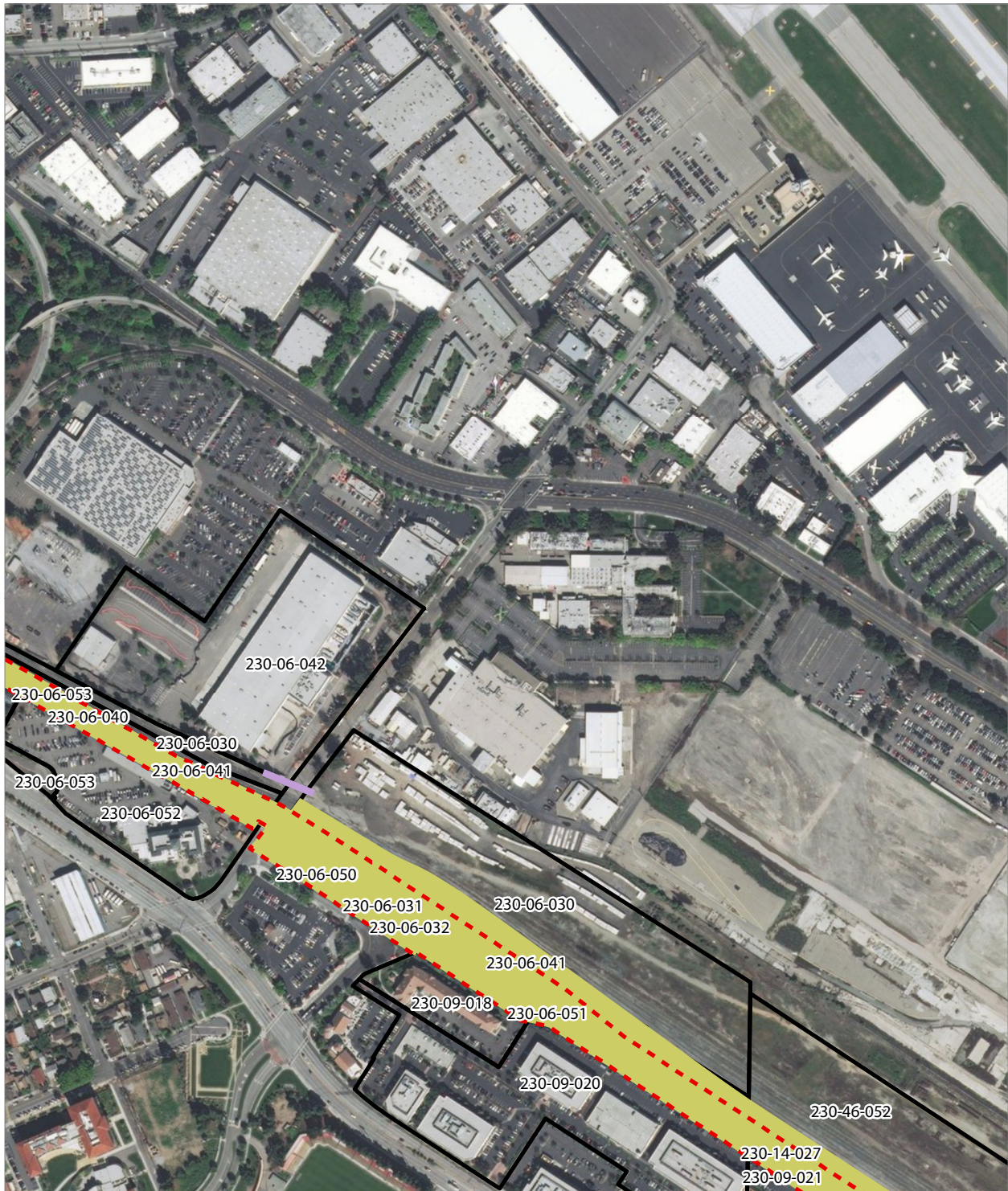
PRELIMINARY DRAFT/SUBJECT TO CHANGE - HSR ALIGNMENT IS NOT DETERMINED
 SOURCE: ESRI, 2019; Santa Clara County, 2016; San Mateo County, 2016, San Francisco County, 2016

Alternative B (Viaduct to I-880)



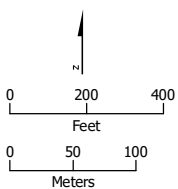
- Existing Caltrain Right-of-Way
- HSR Right-of-Way
- Rail Right-of-Way
- HSR Permanent Easement
- Temporary Construction Easement
- Parcels (APN Displayed)





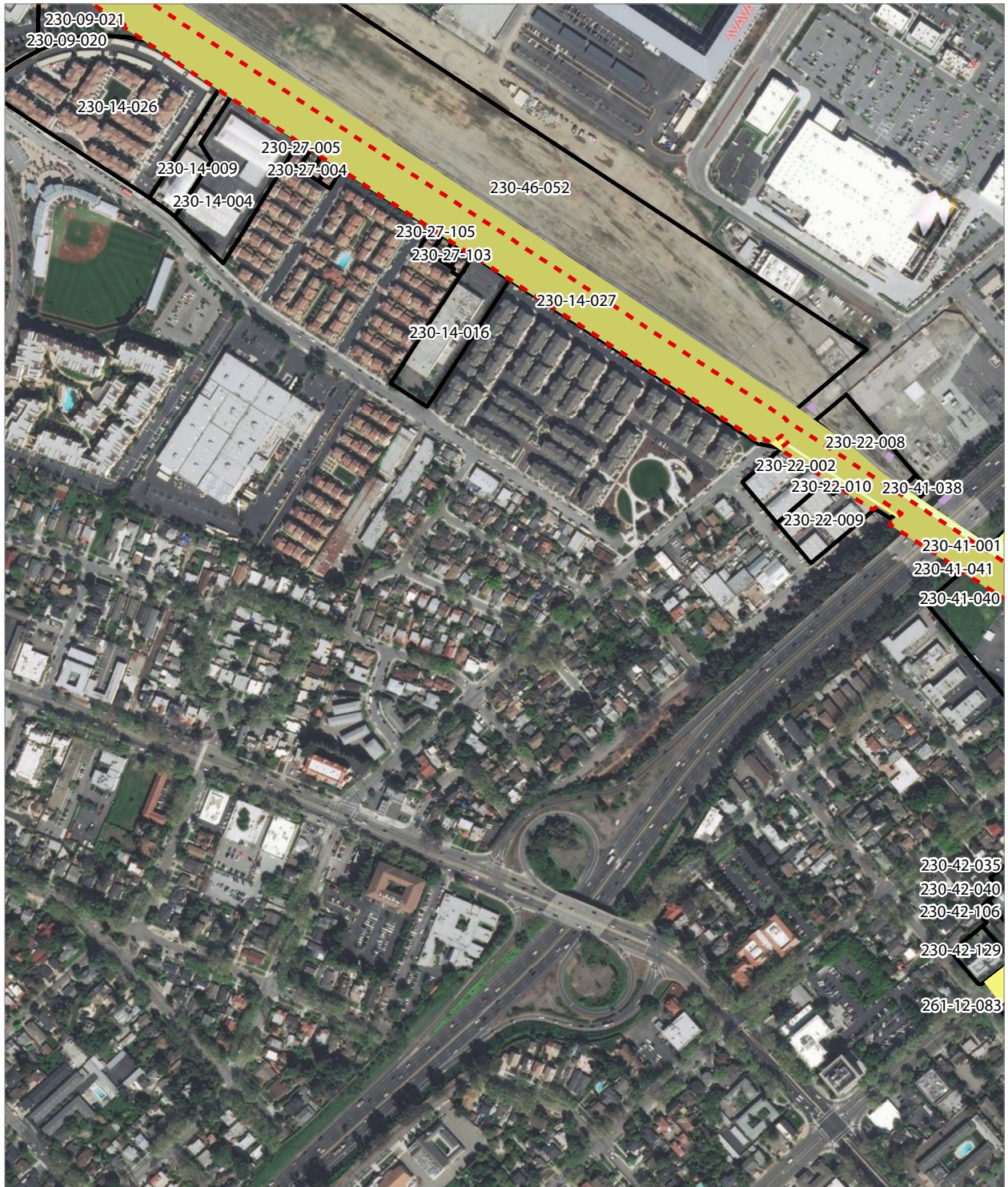
PRELIMINARY DRAFT/SUBJECT TO CHANGE - HSR ALIGNMENT IS NOT DETERMINED
 SOURCE: ESRI, 2019; Santa Clara County, 2016; San Mateo County, 2016, San Francisco County, 2016

Alternative B (Viaduct to I-880)



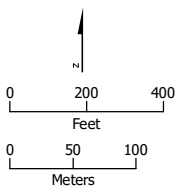
- Existing Caltrain Right-of-Way
- HSR Permanent Easement
- Rail Right-of-Way
- Temporary Utility Easement
- Parcels (APN Displayed)





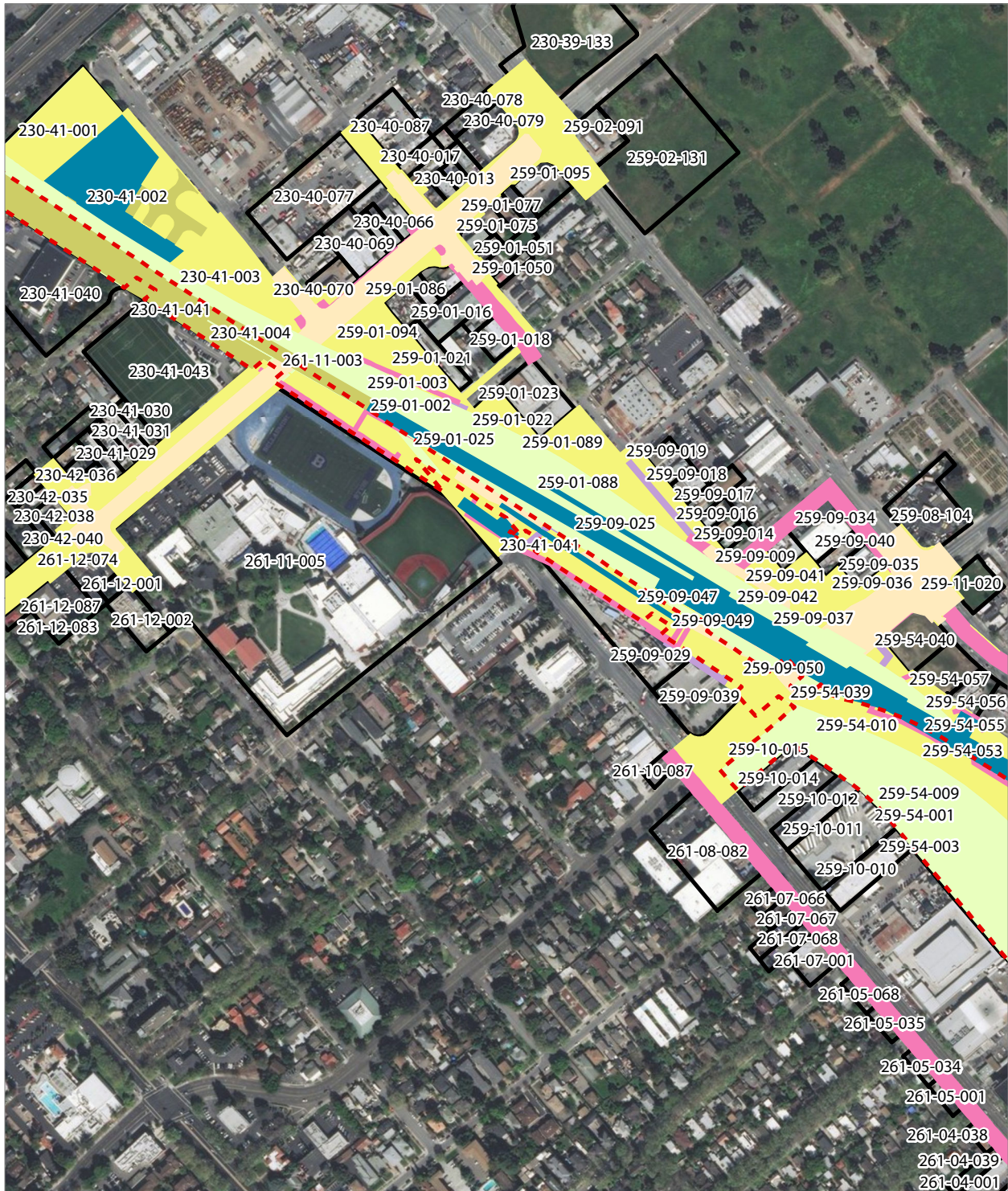
PRELIMINARY DRAFT/SUBJECT TO CHANGE - HSR ALIGNMENT IS NOT DETERMINED
 SOURCE: ESRI, 2019; Santa Clara County, 2016; San Mateo County, 2016, San Francisco County, 2016

Alternative B (Viaduct to I-880)



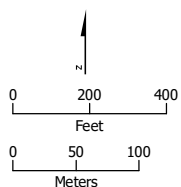
- Existing Caltrain Right-of-Way
- Temporary Construction Easement
- Rail Right-of-Way
- Temporary Utility Easement
- HSR Permanent Easement
- Parcels (APN Displayed)



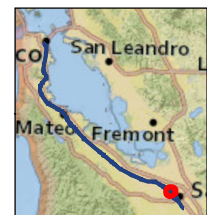


PRELIMINARY DRAFT/SUBJECT TO CHANGE - HSR ALIGNMENT IS NOT DETERMINED
 SOURCE: ESRI, 2019; Santa Clara County, 2016; San Mateo County, 2016; San Francisco County, 2016

Alternative B (Viaduct to I-880)



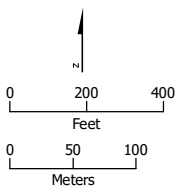
- - - Existing Caltrain Right-of-Way
- HSR Right-of-Way
- Roadway Right-of-Way
- Rail Right-of-Way
- HSR Permanent Easement
- Permanent Utility Easement
- Temporary Construction Easement
- Temporary Utility Easement
- Parcels (APN Displayed)





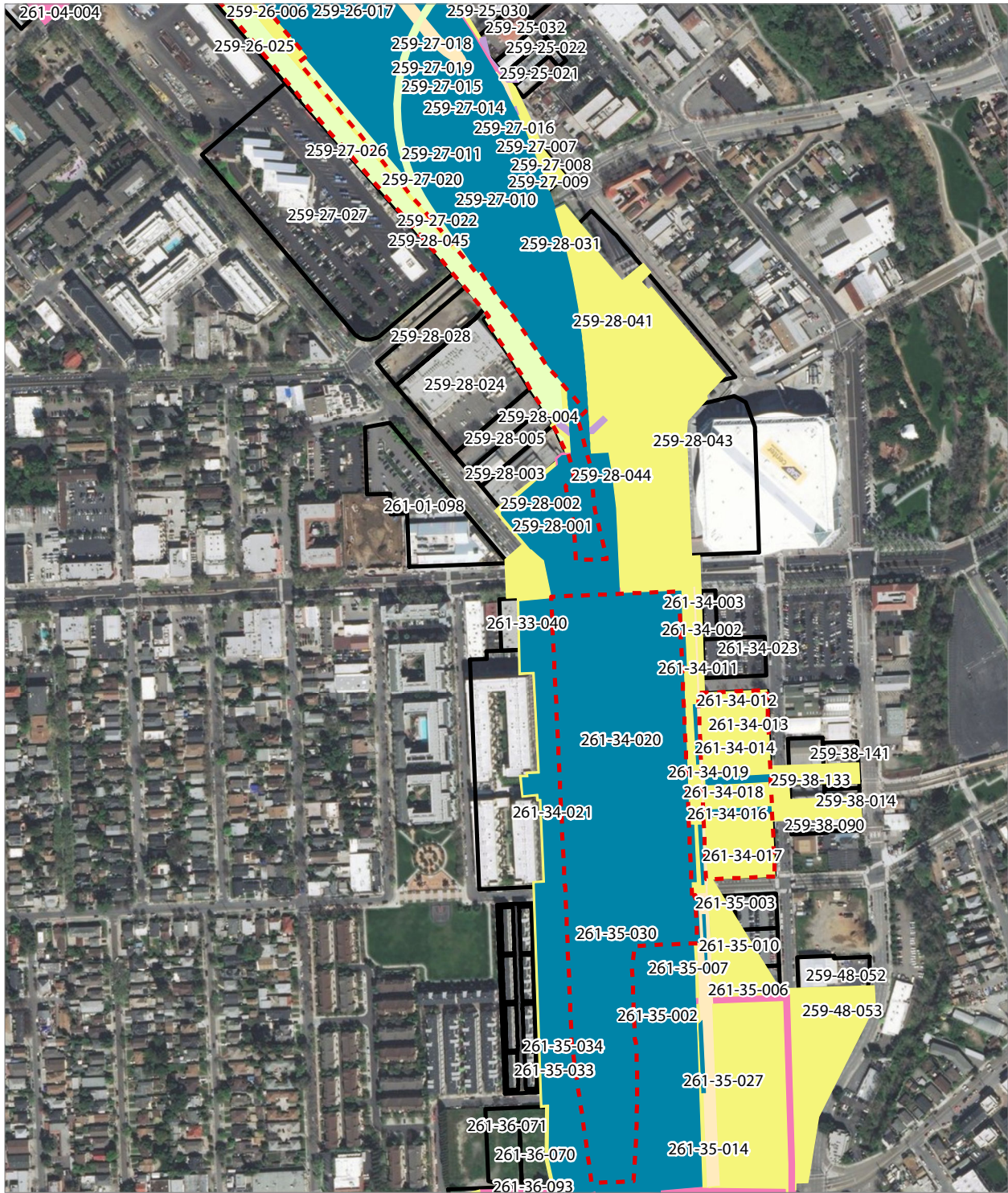
PRELIMINARY DRAFT/SUBJECT TO CHANGE - HSR ALIGNMENT IS NOT DETERMINED
 SOURCE: ESRI, 2019; Santa Clara County, 2016; San Mateo County, 2016, San Francisco County, 2016

Alternative B (Viaduct to I-880)



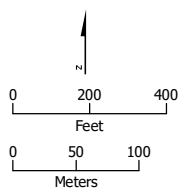
- Existing Caltrain Right-of-Way
- HSR Right-of-Way
- Roadway Right-of-Way
- Rail Right-of-Way
- Permanent Utility Easement
- Temporary Construction Easement
- Temporary Utility Easement
- Parcels (APN Displayed)





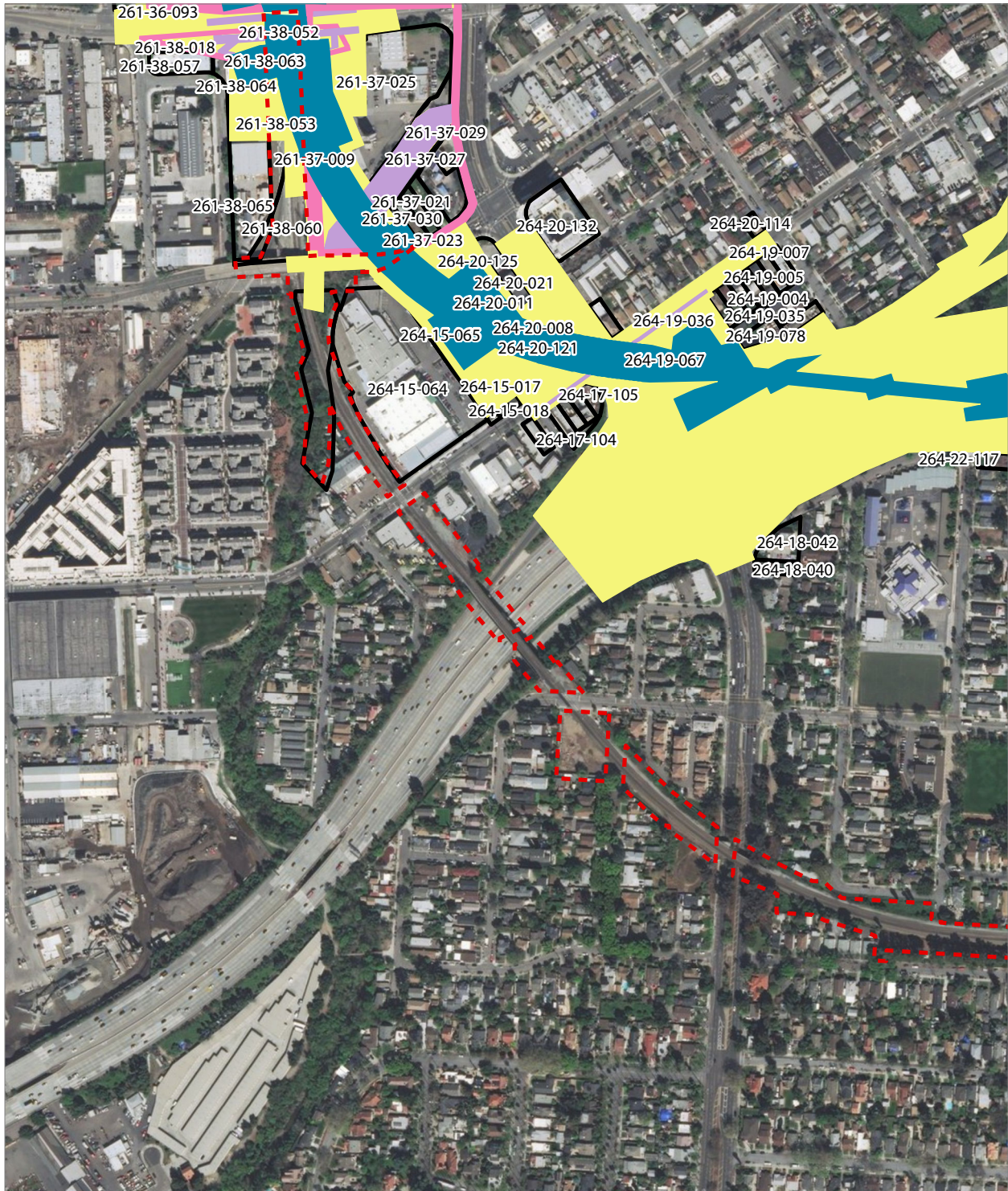
PRELIMINARY DRAFT/SUBJECT TO CHANGE - HSR ALIGNMENT IS NOT DETERMINED
 SOURCE: ESRI, 2019; Santa Clara County, 2016; San Mateo County, 2016; San Francisco County, 2016

Alternative B (Viaduct to I-880)



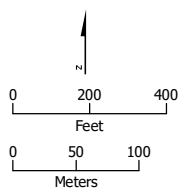
- Existing Caltrain Right-of-Way
- HSR Right-of-Way
- Roadway Right-of-Way
- Rail Right-of-Way
- Permanent Utility Easement
- Temporary Construction Easement
- Temporary Utility Easement
- Parcels (APN Displayed)





PRELIMINARY DRAFT/SUBJECT TO CHANGE - HSR ALIGNMENT IS NOT DETERMINED
 SOURCE: ESRI, 2019; Santa Clara County, 2016; San Mateo County, 2016, San Francisco County, 2016

Alternative B (Viaduct to I-880)



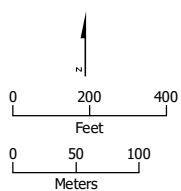
- Existing Caltrain Right-of-Way
- HSR Right-of-Way
- Rail Right-of-Way
- Permanent Utility Easement
- Temporary Utility Easement
- Parcels (APN Displayed)





PRELIMINARY DRAFT/SUBJECT TO CHANGE - HSR ALIGNMENT IS NOT DETERMINED
 SOURCE: ESRI, 2019; Santa Clara County, 2016; San Mateo County, 2016, San Francisco County, 2016

Alternative B (Viaduct to I-880)



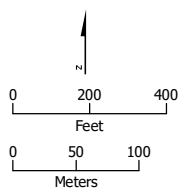
- Existing Caltrain Right-of-Way
- HSR Right-of-Way
- Temporary Construction Easement
- Temporary Utility Easement
- HSR Permanent Easement
- Parcels (APN Displayed)





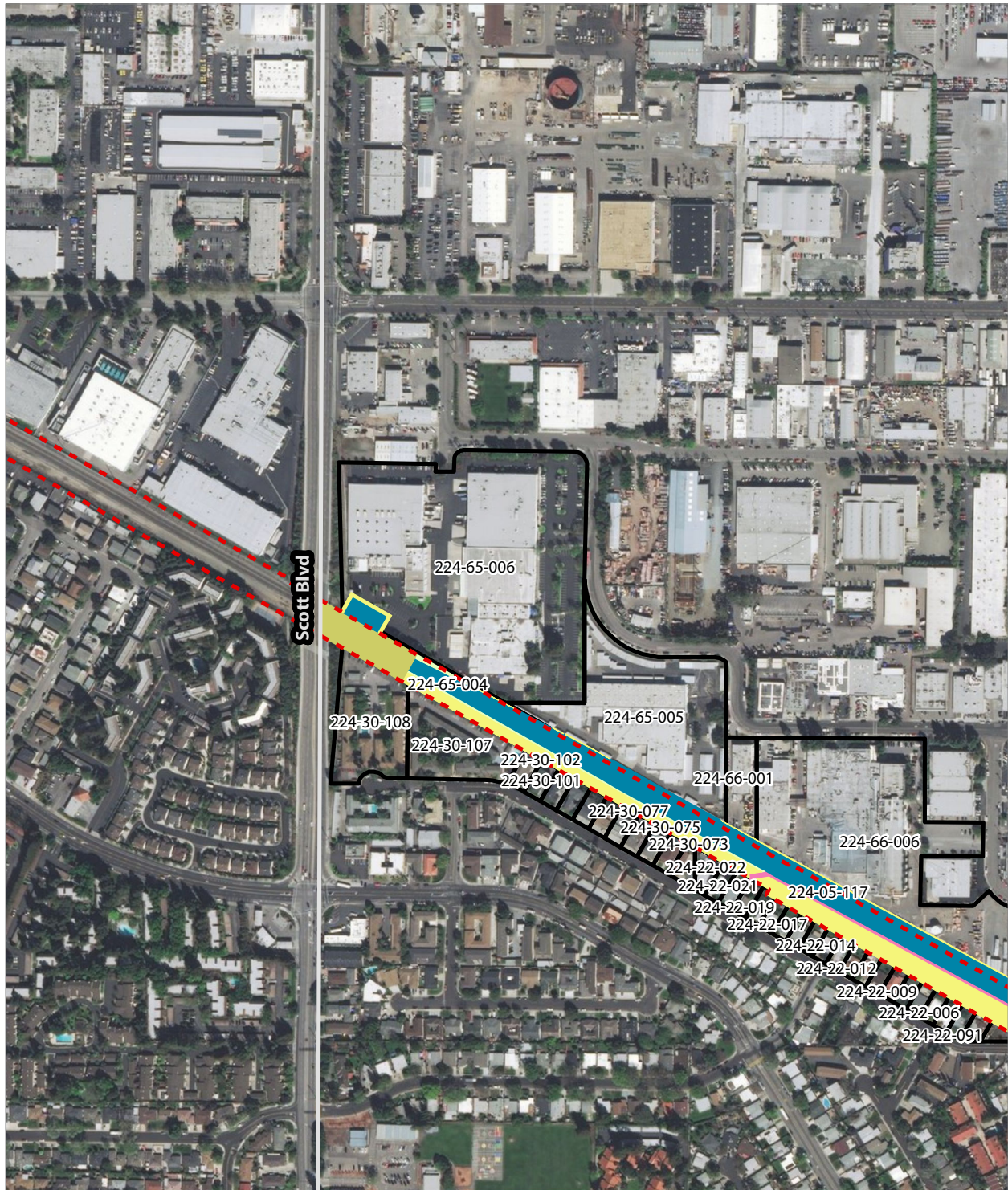
PRELIMINARY DRAFT/SUBJECT TO CHANGE - HSR ALIGNMENT IS NOT DETERMINED
 SOURCE: ESRI, 2019; Santa Clara County, 2016; San Mateo County, 2016; San Francisco County, 2016

Alternative B (Viaduct to I-880)



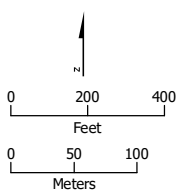
- Existing Caltrain Right-of-Way
- HSR Right-of-Way
- Temporary Construction Easement
- Roadway Right-of-Way
- Rail Right-of-Way
- Temporary Utility Easement
- Parcels (APN Displayed)





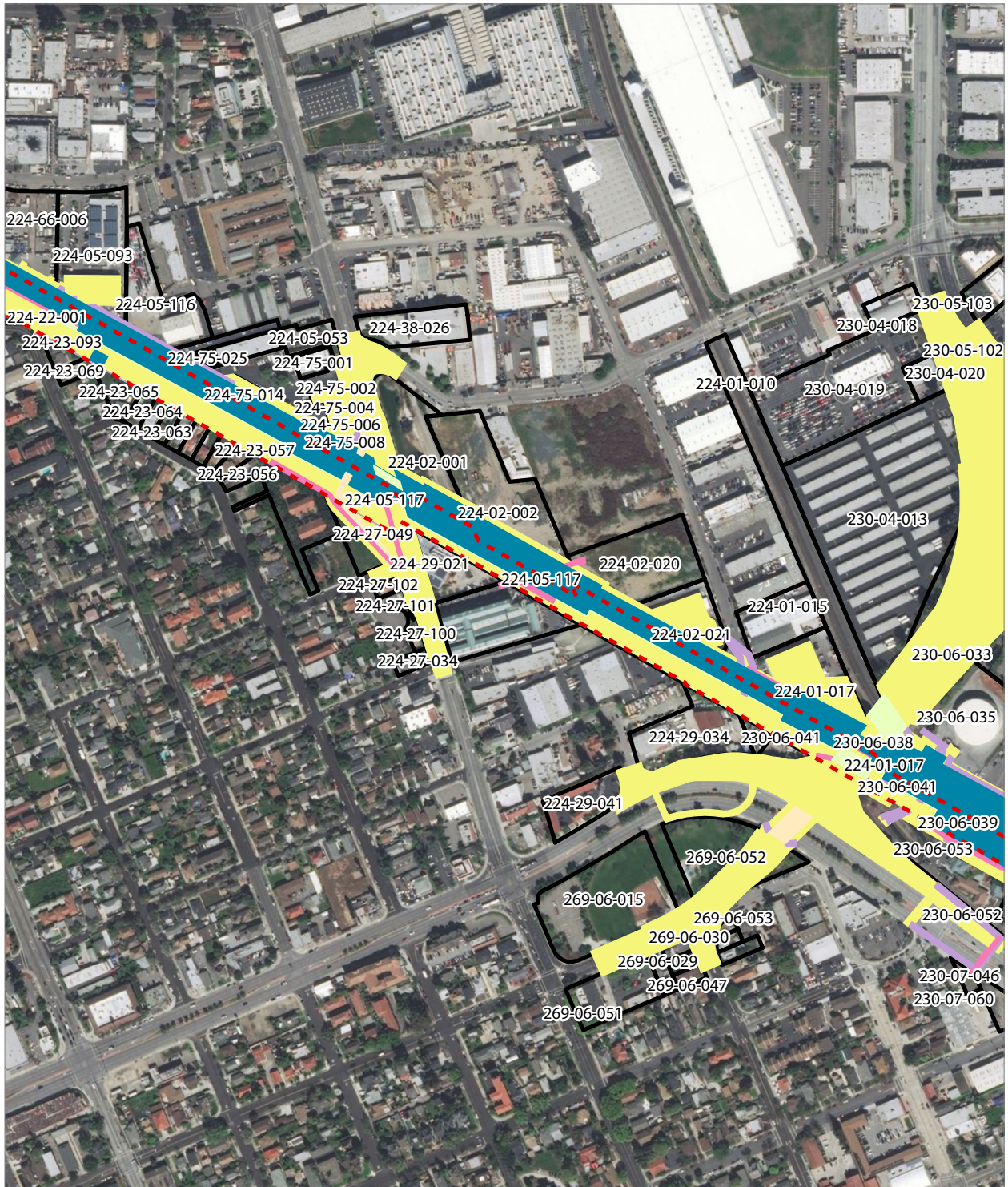
PRELIMINARY DRAFT/SUBJECT TO CHANGE - HSR ALIGNMENT IS NOT DETERMINED
 SOURCE: ESRI, 2019; Santa Clara County, 2016; San Mateo County, 2016; San Francisco County, 2016

Alternative B (Viaduct to Scott Boulevard)



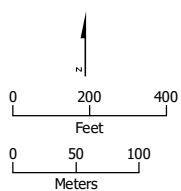
- Existing Caltrain Right-of-Way
- HSR Right-of-Way
- Rail Right-of-Way
- HSR Permanent Easement
- Permanent Utility Easement
- Temporary Construction Easement
- Parcels (APN Displayed)





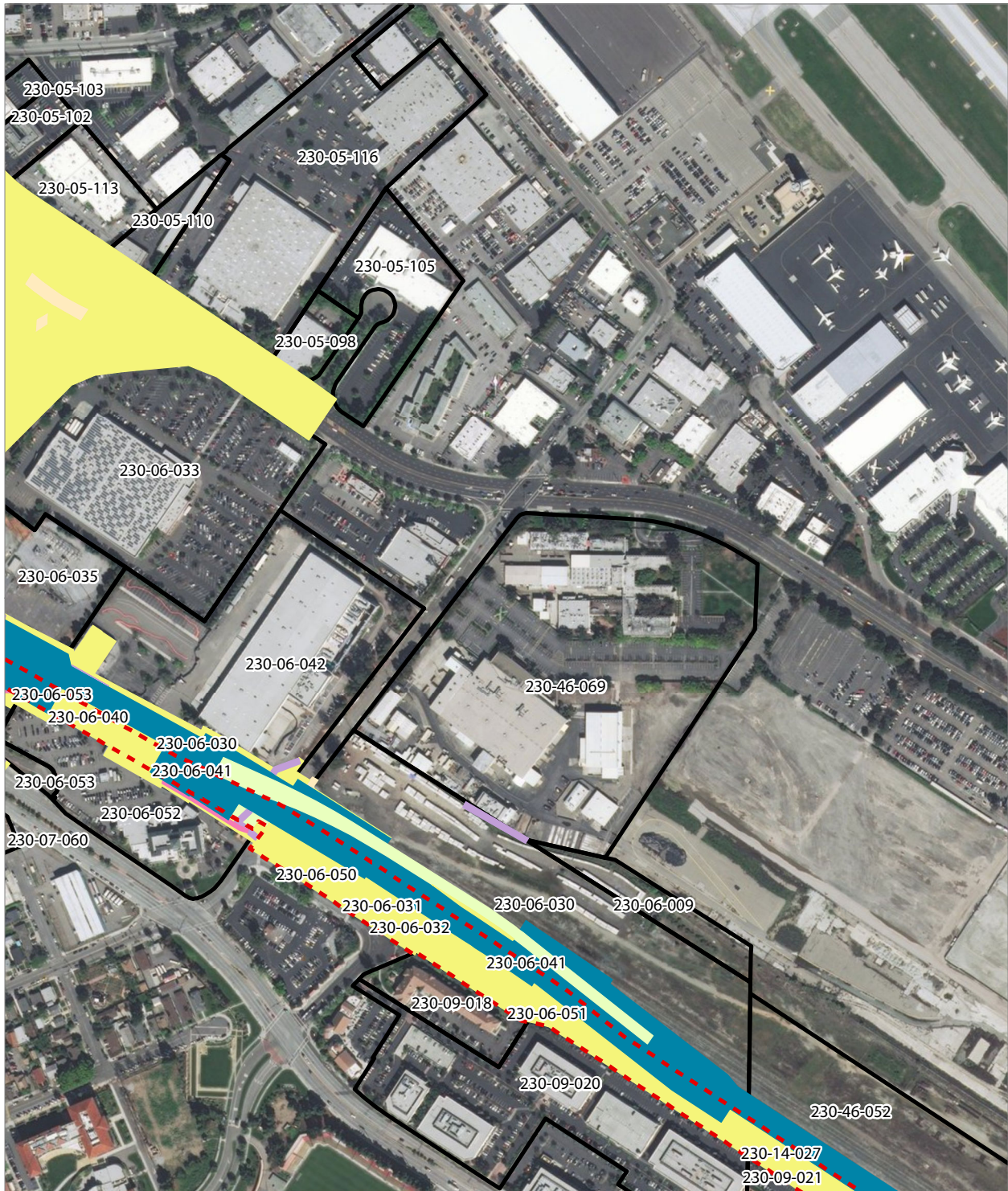
PRELIMINARY DRAFT/SUBJECT TO CHANGE - HSR ALIGNMENT IS NOT DETERMINED
 SOURCE: ESRI, 2019; Santa Clara County, 2016; San Mateo County, 2016, San Francisco County, 2016

Alternative B (Viaduct to Scott Boulevard)



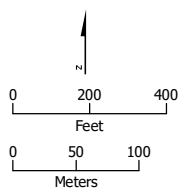
- - - Existing Caltrain Right-of-Way
- HSR Right-of-Way
- Roadway Right-of-Way
- Rail Right-of-Way
- Permanent Utility Easement
- Temporary Construction Easement
- Temporary Utility Easement
- Parcels (APN Displayed)





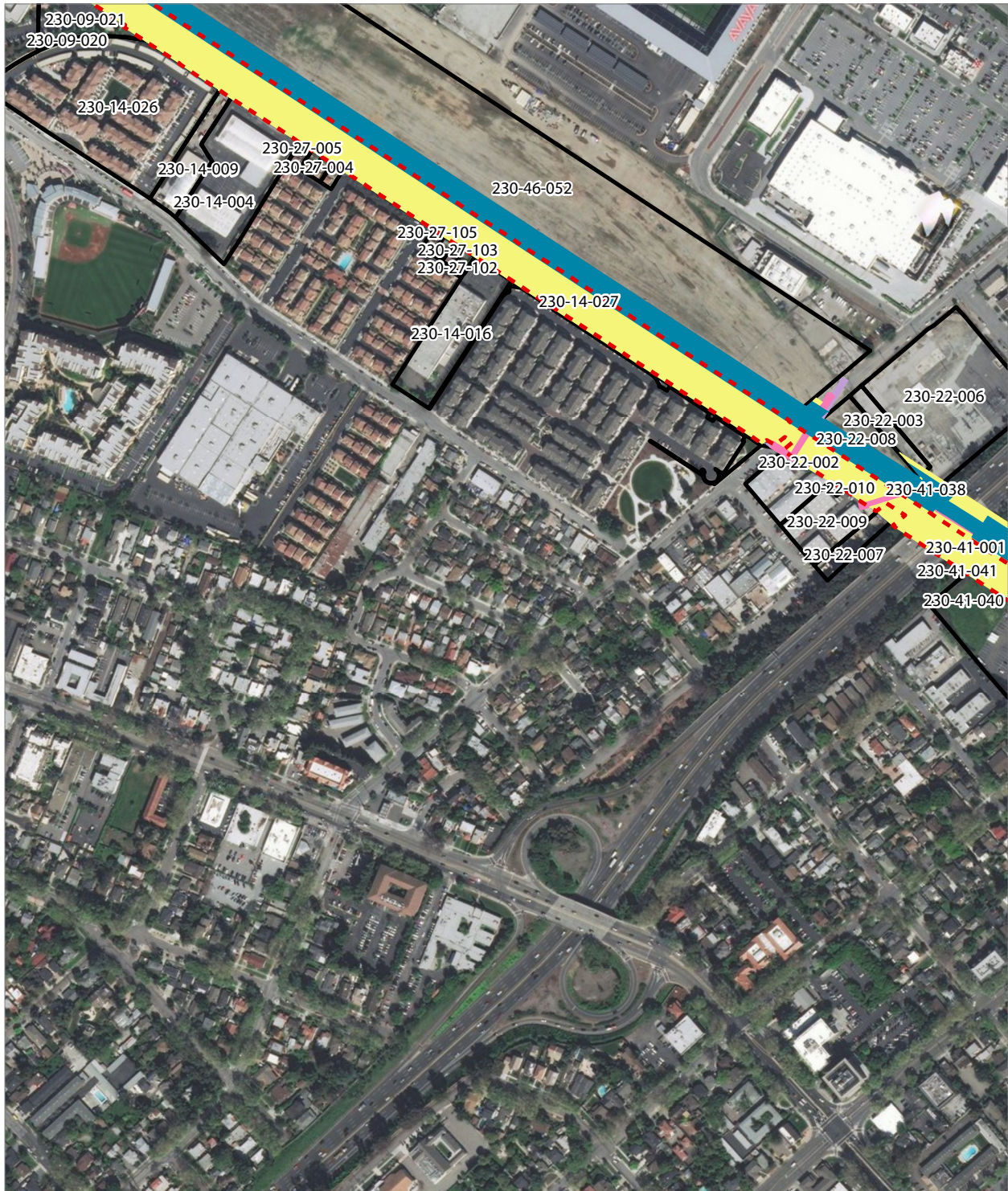
PRELIMINARY DRAFT/SUBJECT TO CHANGE - HSR ALIGNMENT IS NOT DETERMINED
 SOURCE: ESRI, 2019; Santa Clara County, 2016; San Mateo County, 2016, San Francisco County, 2016

Alternative B (Viaduct to Scott Boulevard)



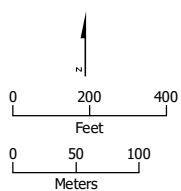
- Existing Caltrain Right-of-Way
- HSR Right-of-Way
- Roadway Right-of-Way
- Rail Right-of-Way
- Permanent Utility Easement
- Temporary Construction Easement
- Temporary Utility Easement
- Parcels (APN Displayed)





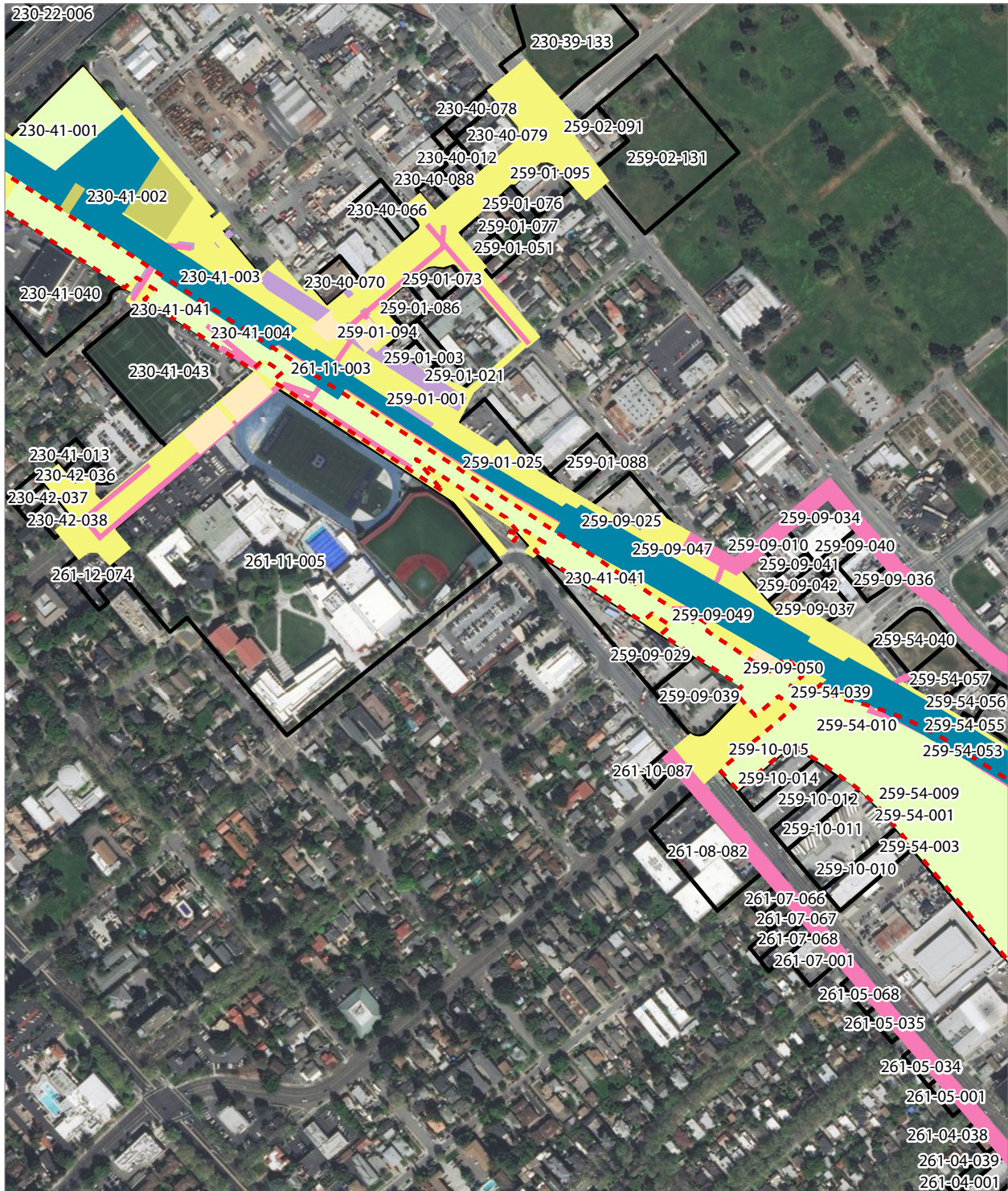
PRELIMINARY DRAFT/SUBJECT TO CHANGE - HSR ALIGNMENT IS NOT DETERMINED
 SOURCE: ESRI, 2019; Santa Clara County, 2016; San Mateo County, 2016, San Francisco County, 2016

Alternative B (Viaduct to Scott Boulevard)



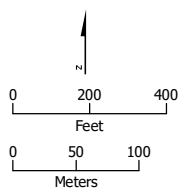
- Existing Caltrain Right-of-Way
- HSR Right-of-Way
- Rail Right-of-Way
- Permanent Utility Easement
- Temporary Construction Easement
- Temporary Utility Easement
- Parcels (APN Displayed)



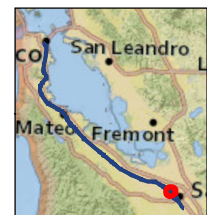


PRELIMINARY DRAFT/SUBJECT TO CHANGE - HSR ALIGNMENT IS NOT DETERMINED
 SOURCE: ESRI, 2019; Santa Clara County, 2016; San Mateo County, 2016, San Francisco County, 2016

Alternative B (Viaduct to Scott Boulevard)



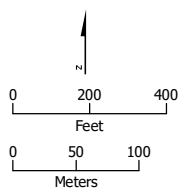
- - - Existing Caltrain Right-of-Way
- HSR Right-of-Way
- Roadway Right-of-Way
- Rail Right-of-Way
- HSR Permanent Easement
- Permanent Utility Easement
- Temporary Construction Easement
- Temporary Utility Easement
- Parcels (APN Displayed)



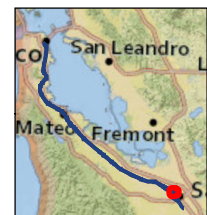


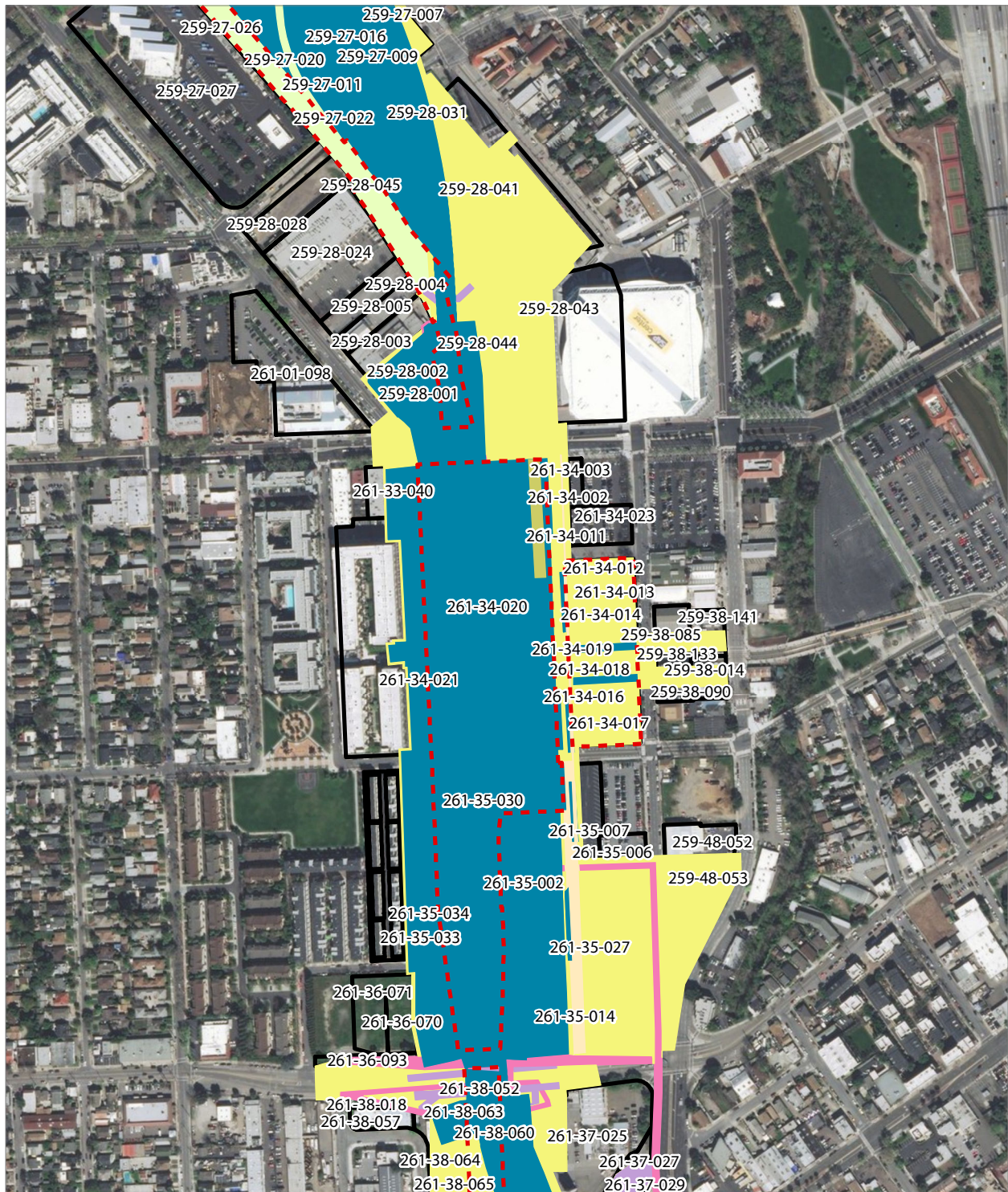
PRELIMINARY DRAFT/SUBJECT TO CHANGE - HSR ALIGNMENT IS NOT DETERMINED
 SOURCE: ESRI, 2019; Santa Clara County, 2016; San Mateo County, 2016, San Francisco County, 2016

Alternative B (Viaduct to Scott Boulevard)



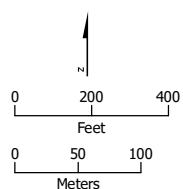
- - - Existing Caltrain Right-of-Way
- HSR Right-of-Way
- Roadway Right-of-Way
- Rail Right-of-Way
- Permanent Utility Easement
- Temporary Construction Easement
- Temporary Utility Easement
- Parcels (APN Displayed)





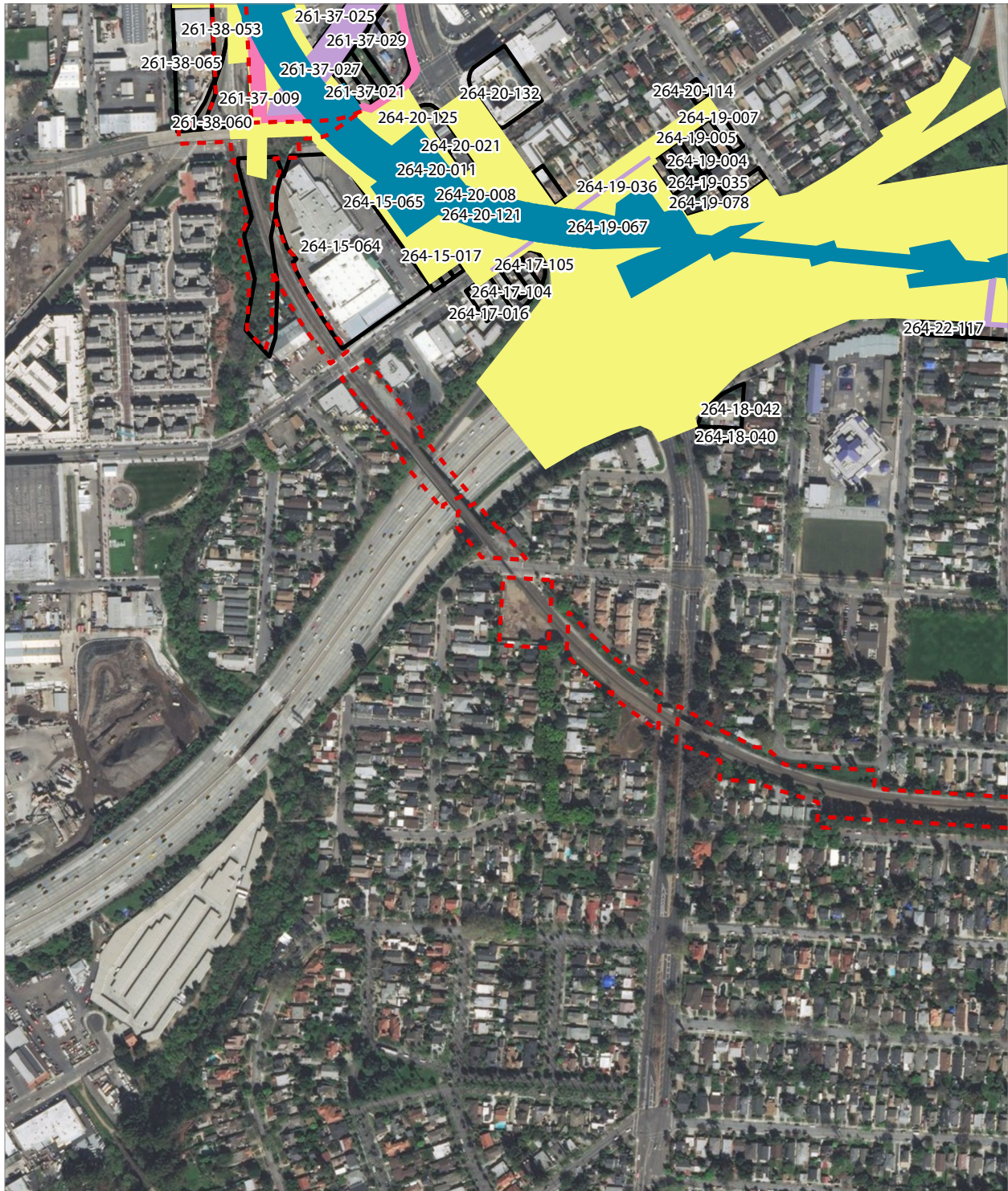
PRELIMINARY DRAFT/SUBJECT TO CHANGE - HSR ALIGNMENT IS NOT DETERMINED
 SOURCE: ESRI, 2019; Santa Clara County, 2016; San Mateo County, 2016, San Francisco County, 2016

Alternative B (Viaduct to Scott Boulevard)



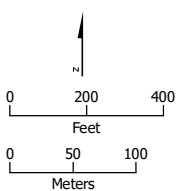
- Existing Caltrain Right-of-Way
- HSR Right-of-Way
- Roadway Right-of-Way
- Rail Right-of-Way
- HSR Permanent Easement
- Permanent Utility Easement
- Temporary Construction Easement
- Temporary Utility Easement
- Parcels (APN Displayed)





PRELIMINARY DRAFT/SUBJECT TO CHANGE - HSR ALIGNMENT IS NOT DETERMINED
 SOURCE: ESRI, 2019; Santa Clara County, 2016; San Mateo County, 2016; San Francisco County, 2016

Alternative B (Viaduct to Scott Boulevard)



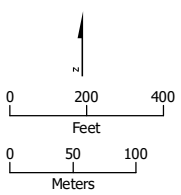
- Existing Caltrain Right-of-Way
- HSR Right-of-Way
- Temporary Construction Easement
- Permanent Utility Easement
- Temporary Utility Easement
- Parcels (APN Displayed)





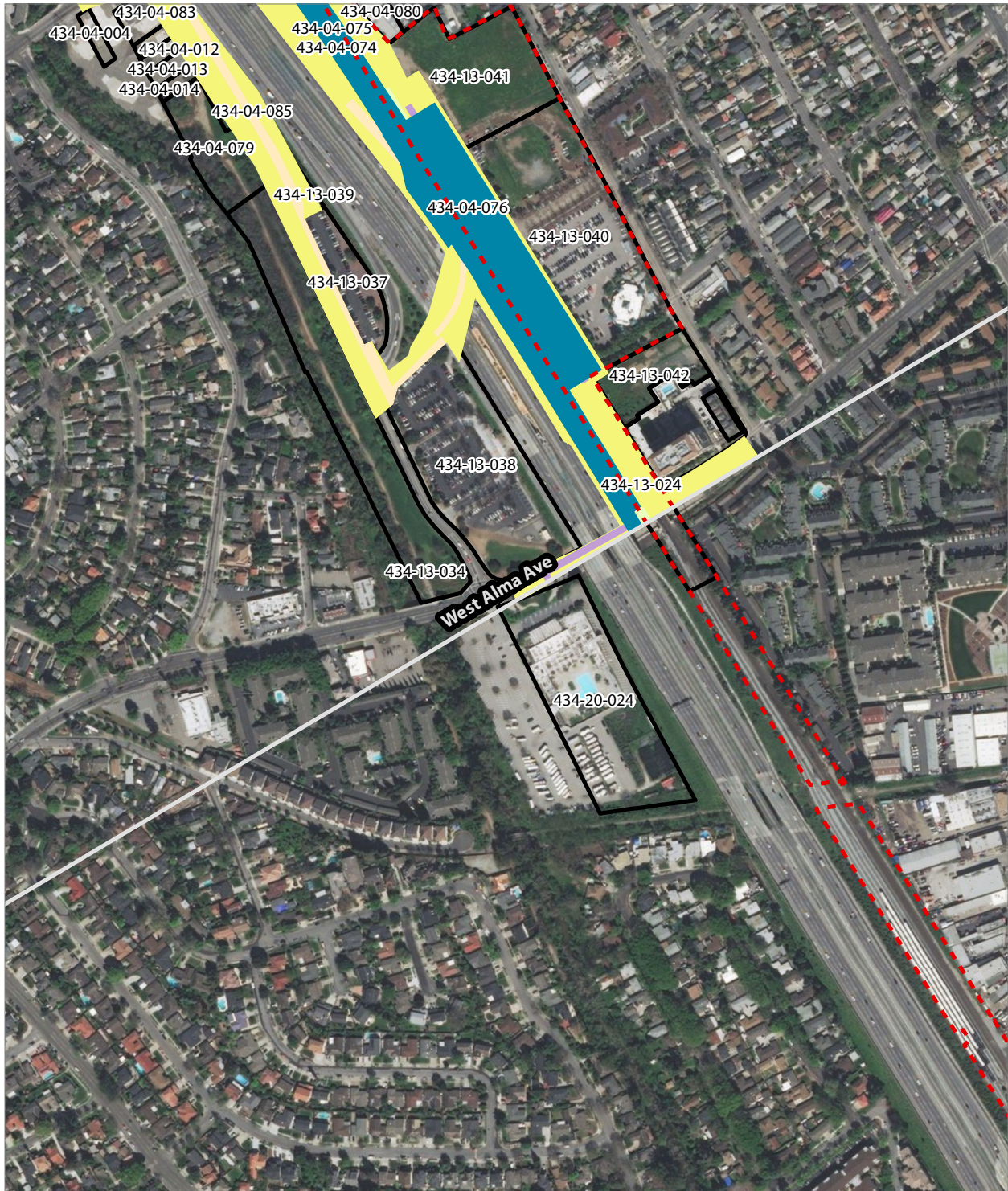
PRELIMINARY DRAFT/SUBJECT TO CHANGE - HSR ALIGNMENT IS NOT DETERMINED
 SOURCE: ESRI, 2019; Santa Clara County, 2016; San Mateo County, 2016; San Francisco County, 2016

Alternative B (Viaduct to Scott Boulevard)



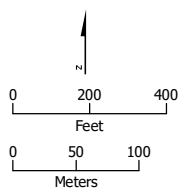
- Existing Caltrain Right-of-Way
- HSR Right-of-Way
- Roadway Right-of-Way
- HSR Permanent Easement
- Temporary Construction Easement
- Temporary Utility Easement
- Parcels (APN Displayed)





PRELIMINARY DRAFT/SUBJECT TO CHANGE - HSR ALIGNMENT IS NOT DETERMINED
 SOURCE: ESRI, 2019; Santa Clara County, 2016; San Mateo County, 2016, San Francisco County, 2016

Alternative B (Viaduct to Scott Boulevard)



- Existing Caltrain Right-of-Way
- HSR Right-of-Way
- Roadway Right-of-Way
- Rail Right-of-Way
- Temporary Construction Easement
- Temporary Utility Easement
- Parcels (APN Displayed)

