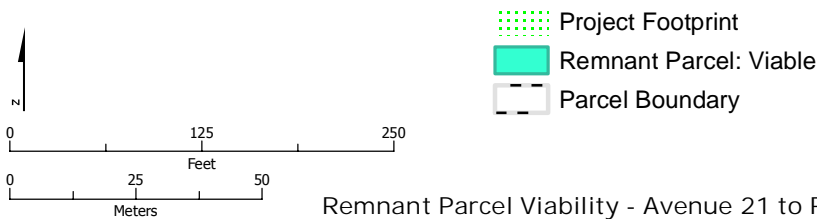


APPENDIX 3.14-C: ATTACHMENT 3, REMNANT PARCEL MAPS – AVENUE 21 TO ROAD 13 WYE ALTERNATIVE

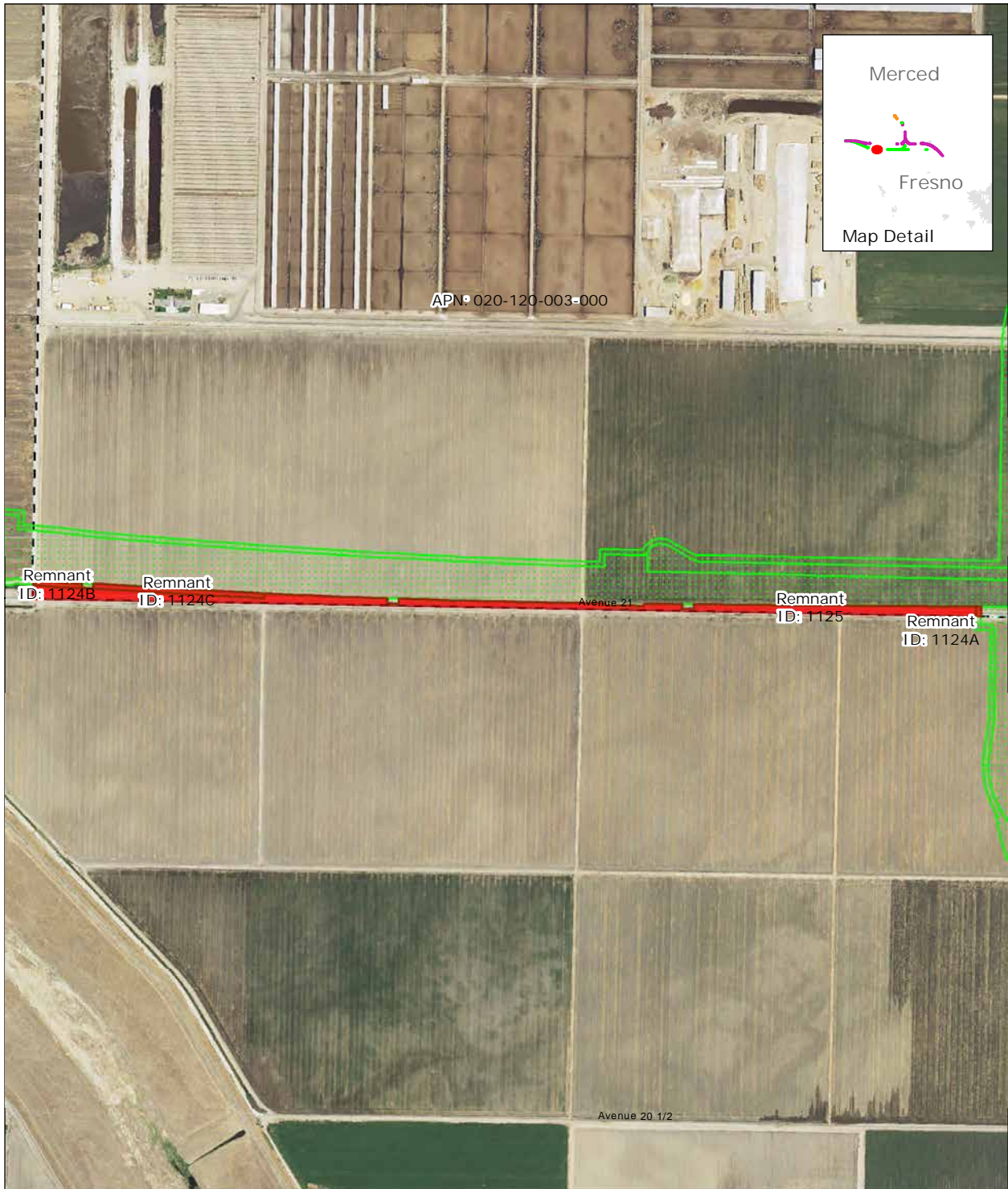


SOURCE: Department of Conservation, State of California, 2014; ARWS 2016a, 2016b, 2016c
 NOTE: Only severed parcels smaller than 20 acres (referred to as remnant parcels) are identified. Those severed parcels 20 acres or larger are assumed to remain in agricultural use and are not depicted on the map

DRAFT — DECEMBER 19, 2016

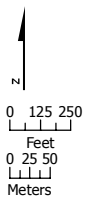


Remnant Parcel Viability - Avenue 21 to Road 13 Wye Alternative



SOURCE: Department of Conservation, State of California, 2014; ARWS 2016a, 2016b, 2016c
 NOTE: Only severed parcels smaller than 20 acres (referred to as remnant parcels) are identified. Those severed parcels 20 acres or larger are assumed to remain in agricultural use and are not depicted on the map

DRAFT — DECEMBER 19, 2016



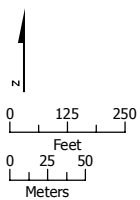
- Project Footprint
- Remnant Parcel: Not Viable
- Parcel Boundary




Remnant Parcel Viability - Avenue 21 to Road 13 Wye Alternative



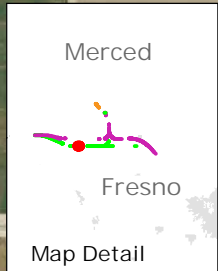
SOURCE: Department of Conservation, State of California, 2014; ARWS 2016a, 2016b, 2016c
 NOTE: Only severed parcels smaller than 20 acres (referred to as remnant parcels) are identified. Those severed parcels 20 acres or larger are assumed to remain in agricultural use and are not depicted on the map

DRAFT — DECEMBER 19, 2016



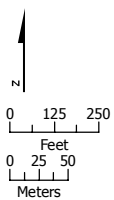
-  Project Footprint
-  Remnant Parcel: Not Viable
-  Parcel Boundary




Remnant Parcel Viability - Avenue 21 to Road 13 Wye Alternative



SOURCE: Department of Conservation, State of California, 2014; ARWS 2016a, 2016b, 2016c
 NOTE: Only severed parcels smaller than 20 acres (referred to as remnant parcels) are identified. Those severed parcels 20 acres or larger are assumed to remain in agricultural use and are not depicted on the map

DRAFT — DECEMBER 19, 2016



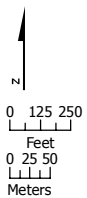
-  Project Footprint
-  Remnant Parcel: Not Viable
-  Parcel Boundary




Remnant Parcel Viability - Avenue 21 to Road 13 Wye Alternative



SOURCE: Department of Conservation, State of California, 2014; ARWS 2016a, 2016b, 2016c
 NOTE: Only severed parcels smaller than 20 acres (referred to as remnant parcels) are identified. Those severed parcels 20 acres or larger are assumed to remain in agricultural use and are not depicted on the map

DRAFT — DECEMBER 19, 2016



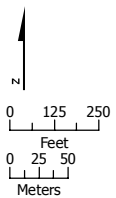
-  Project Footprint
-  Remnant Parcel: Not Viable
-  Parcel Boundary




Remnant Parcel Viability - Avenue 21 to Road 13 Wye Alternative



SOURCE: Department of Conservation, State of California, 2014; ARWS 2016a, 2016b, 2016c
 NOTE: Only severed parcels smaller than 20 acres (referred to as remnant parcels) are identified. Those severed parcels 20 acres or larger are assumed to remain in agricultural use and are not depicted on the map

DRAFT — DECEMBER 19, 2016



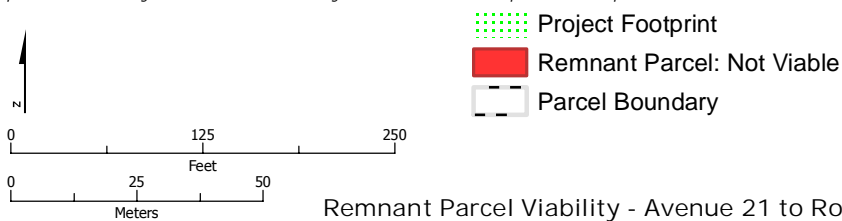
-  Project Footprint
-  Remnant Parcel: Not Viable
-  Parcel Boundary

Remnant Parcel Viability - Avenue 21 to Road 13 Wye Alternative

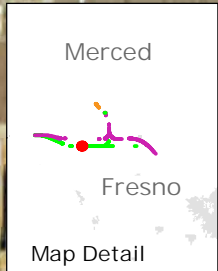


SOURCE: Department of Conservation, State of California, 2014; ARWS 2016a, 2016b, 2016c
 NOTE: Only severed parcels smaller than 20 acres (referred to as remnant parcels) are identified. Those severed parcels 20 acres or larger are assumed to remain in agricultural use and are not depicted on the map

DRAFT — DECEMBER 19, 2016



Remnant Parcel Viability - Avenue 21 to Road 13 Wye Alternative



APN 021-040-008-000

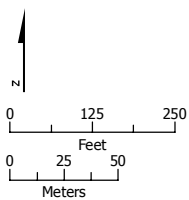
Remnant ID: 1077




Remnant ID: 1076

Avenue 21

SOURCE: Department of Conservation, State of California, 2014; ARWS 2016a, 2016b, 2016c
 NOTE: Only severed parcels smaller than 20 acres (referred to as remnant parcels) are identified. Those severed parcels 20 acres or larger are assumed to remain in agricultural use and are not depicted on the map

DRAFT — DECEMBER 19, 2016



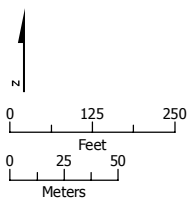
-  Project Footprint
-  Remnant Parcel: Not Viable
-  Parcel Boundary

Remnant Parcel Viability - Avenue 21 to Road 13 Wye Alternative



SOURCE: Department of Conservation, State of California, 2014; ARWS 2016a, 2016b, 2016c
 NOTE: Only severed parcels smaller than 20 acres (referred to as remnant parcels) are identified. Those severed parcels 20 acres or larger are assumed to remain in agricultural use and are not depicted on the map

DRAFT — DECEMBER 19, 2016



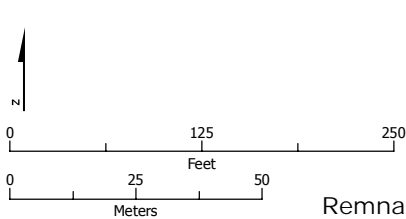
- Project Footprint
- Remnant Parcel: Not Viable
- Parcel Boundary

Remnant Parcel Viability - Avenue 21 to Road 13 Wye Alternative



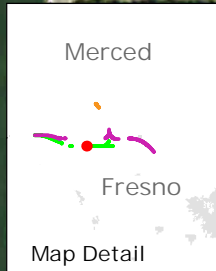
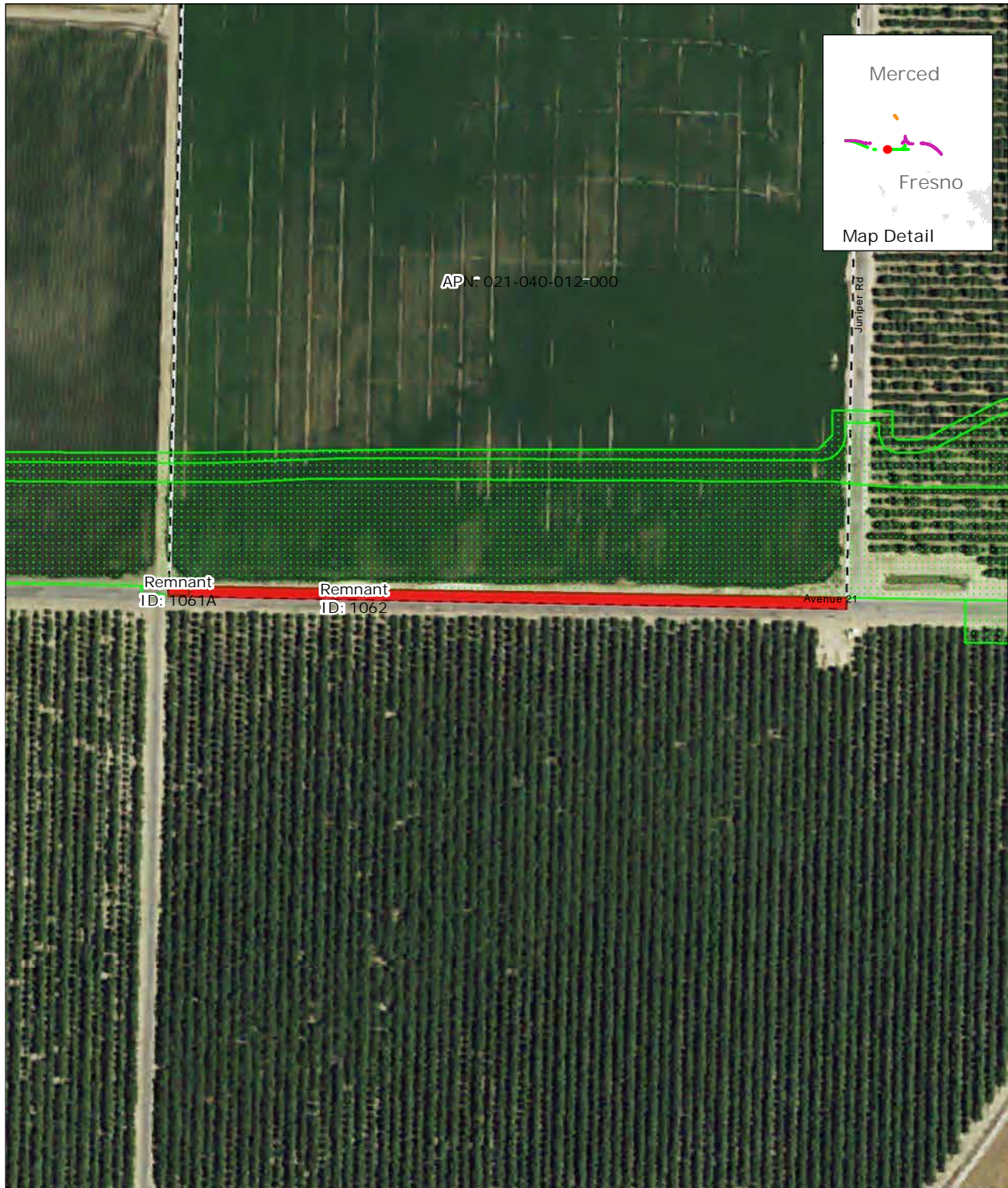
SOURCE: Department of Conservation, State of California, 2014; ARWS 2016a, 2016b, 2016c
 NOTE: Only severed parcels smaller than 20 acres (referred to as remnant parcels) are identified. Those severed parcels 20 acres or larger are assumed to remain in agricultural use and are not depicted on the map

DRAFT — DECEMBER 19, 2016



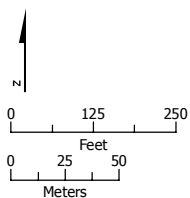
- Project Footprint
- Remnant Parcel: Not Viable
- Parcel Boundary




Remnant Parcel Viability - Avenue 21 to Road 13 Wye Alternative



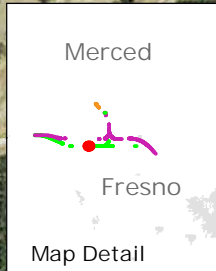
SOURCE: Department of Conservation, State of California, 2014; ARWS 2016a, 2016b, 2016c
 NOTE: Only severed parcels smaller than 20 acres (referred to as remnant parcels) are identified. Those severed parcels 20 acres or larger are assumed to remain in agricultural use and are not depicted on the map

DRAFT — DECEMBER 19, 2016



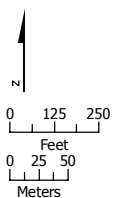
-  Project Footprint
-  Remnant Parcel: Not Viable
-  Parcel Boundary




Remnant Parcel Viability - Avenue 21 to Road 13 Wye Alternative



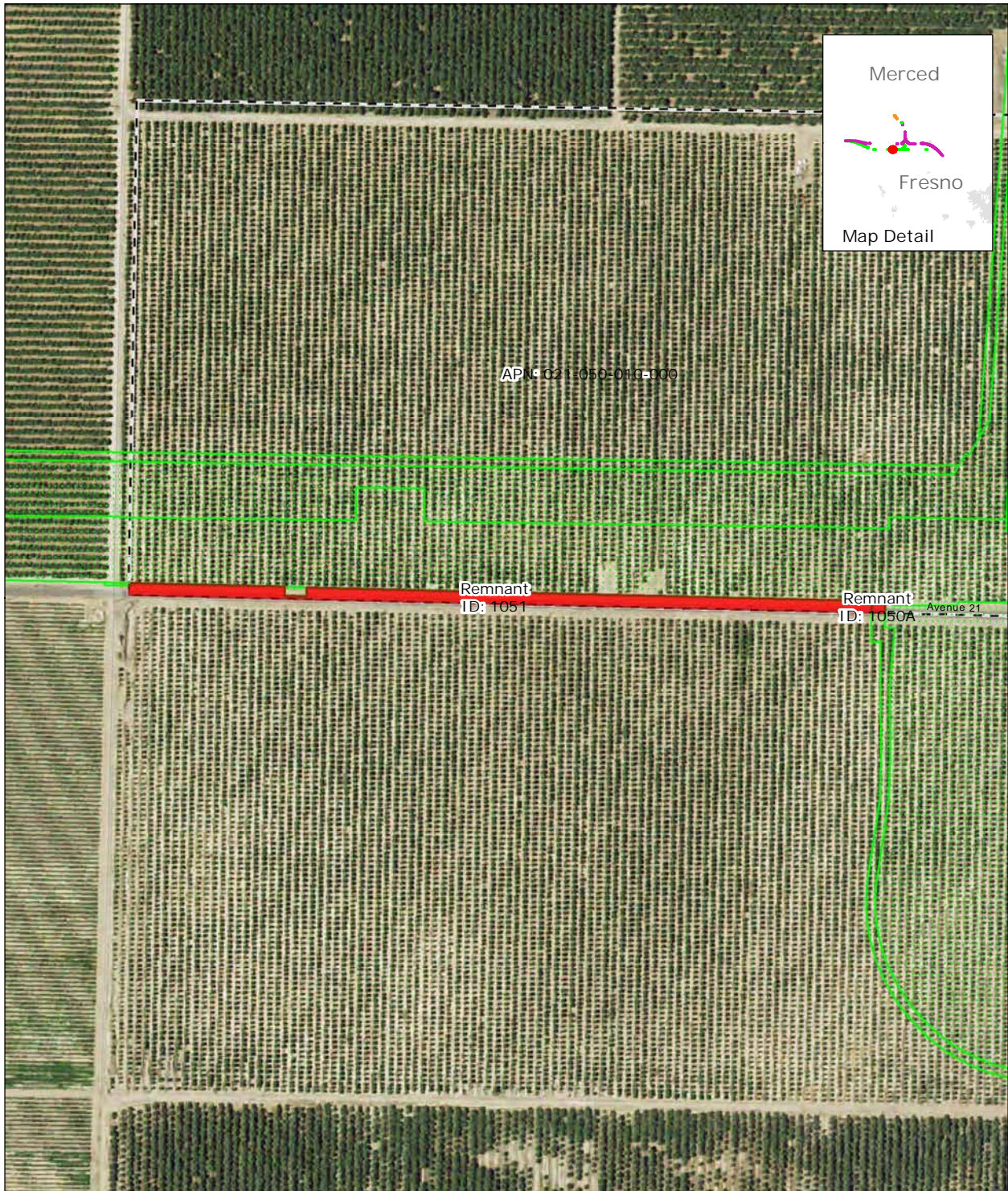
SOURCE: Department of Conservation, State of California, 2014; ARWS 2016a, 2016b, 2016c
 NOTE: Only severed parcels smaller than 20 acres (referred to as remnant parcels) are identified. Those severed parcels 20 acres or larger are assumed to remain in agricultural use and are not depicted on the map

DRAFT — DECEMBER 19, 2016



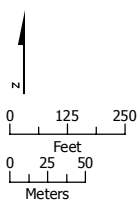
-  Project Footprint
-  Remnant Parcel: Not Viable
-  Parcel Boundary

Remnant Parcel Viability - Avenue 21 to Road 13 Wye Alternative



SOURCE: Department of Conservation, State of California, 2014; ARWS 2016a, 2016b, 2016c
 NOTE: Only severed parcels smaller than 20 acres (referred to as remnant parcels) are identified. Those severed parcels 20 acres or larger are assumed to remain in agricultural use and are not depicted on the map

DRAFT — DECEMBER 19, 2016



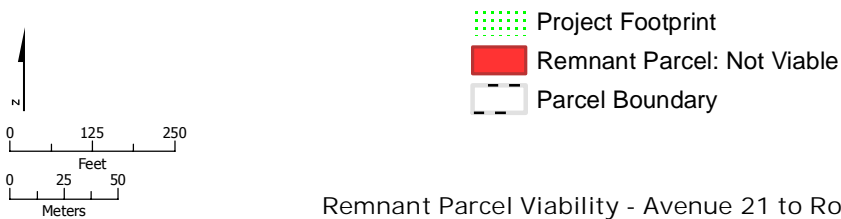
- Project Footprint
- Remnant Parcel: Not Viable
- Parcel Boundary

Remnant Parcel Viability - Avenue 21 to Road 13 Wye Alternative



SOURCE: Department of Conservation, State of California, 2014; ARWS 2016a, 2016b, 2016c
 NOTE: Only severed parcels smaller than 20 acres (referred to as remnant parcels) are identified. Those severed parcels 20 acres or larger are assumed to remain in agricultural use and are not depicted on the map

DRAFT — DECEMBER 19, 2016

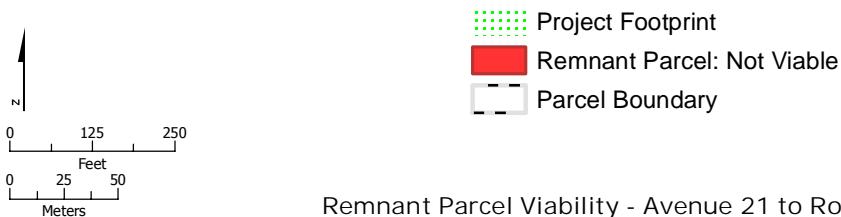


Remnant Parcel Viability - Avenue 21 to Road 13 Wye Alternative

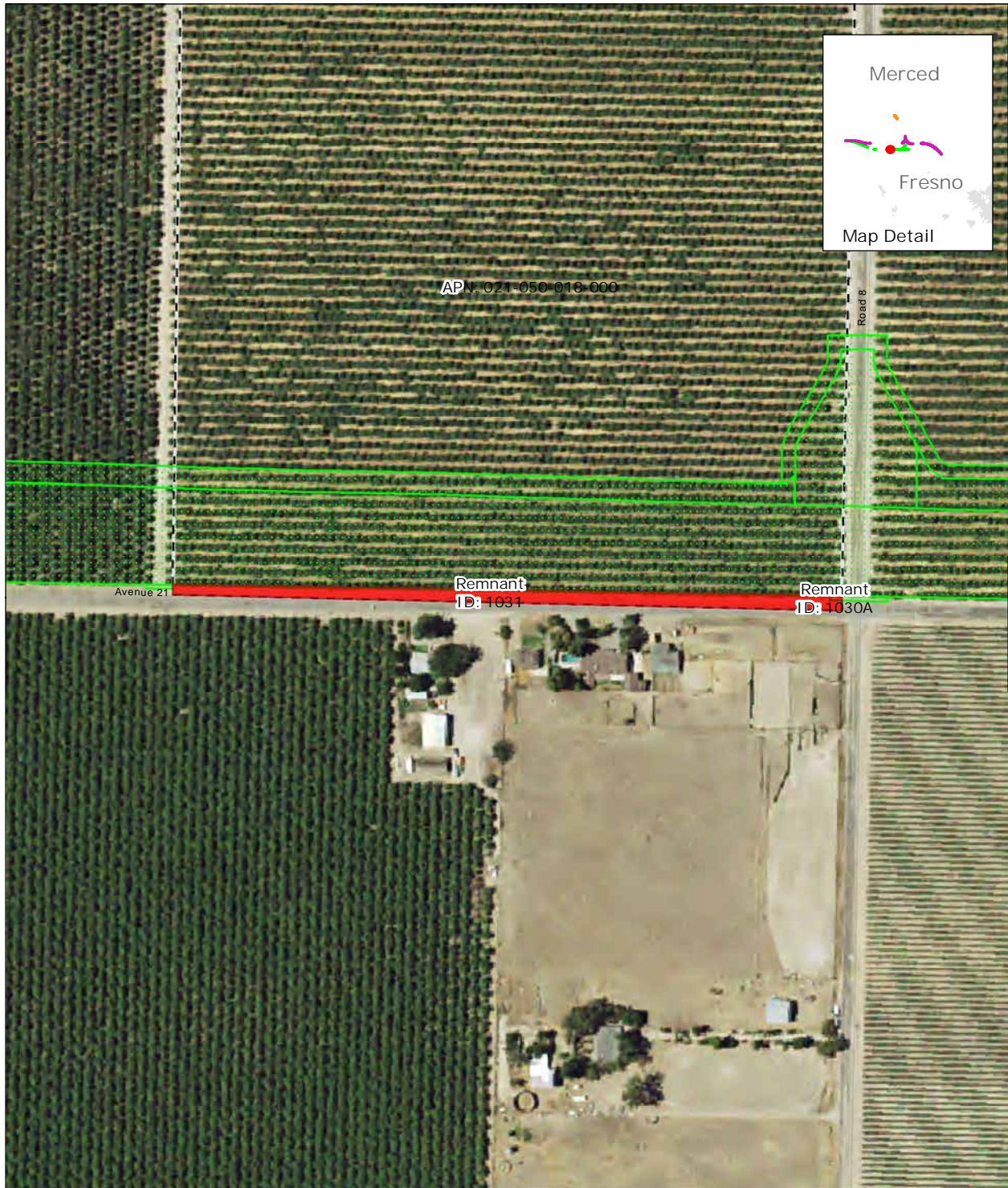


SOURCE: Department of Conservation, State of California, 2014; ARWS 2016a, 2016b, 2016c
 NOTE: Only severed parcels smaller than 20 acres (referred to as remnant parcels) are identified. Those severed parcels 20 acres or larger are assumed to remain in agricultural use and are not depicted on the map

DRAFT — DECEMBER 19, 2016

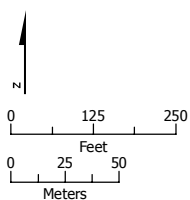


Remnant Parcel Viability - Avenue 21 to Road 13 Wye Alternative



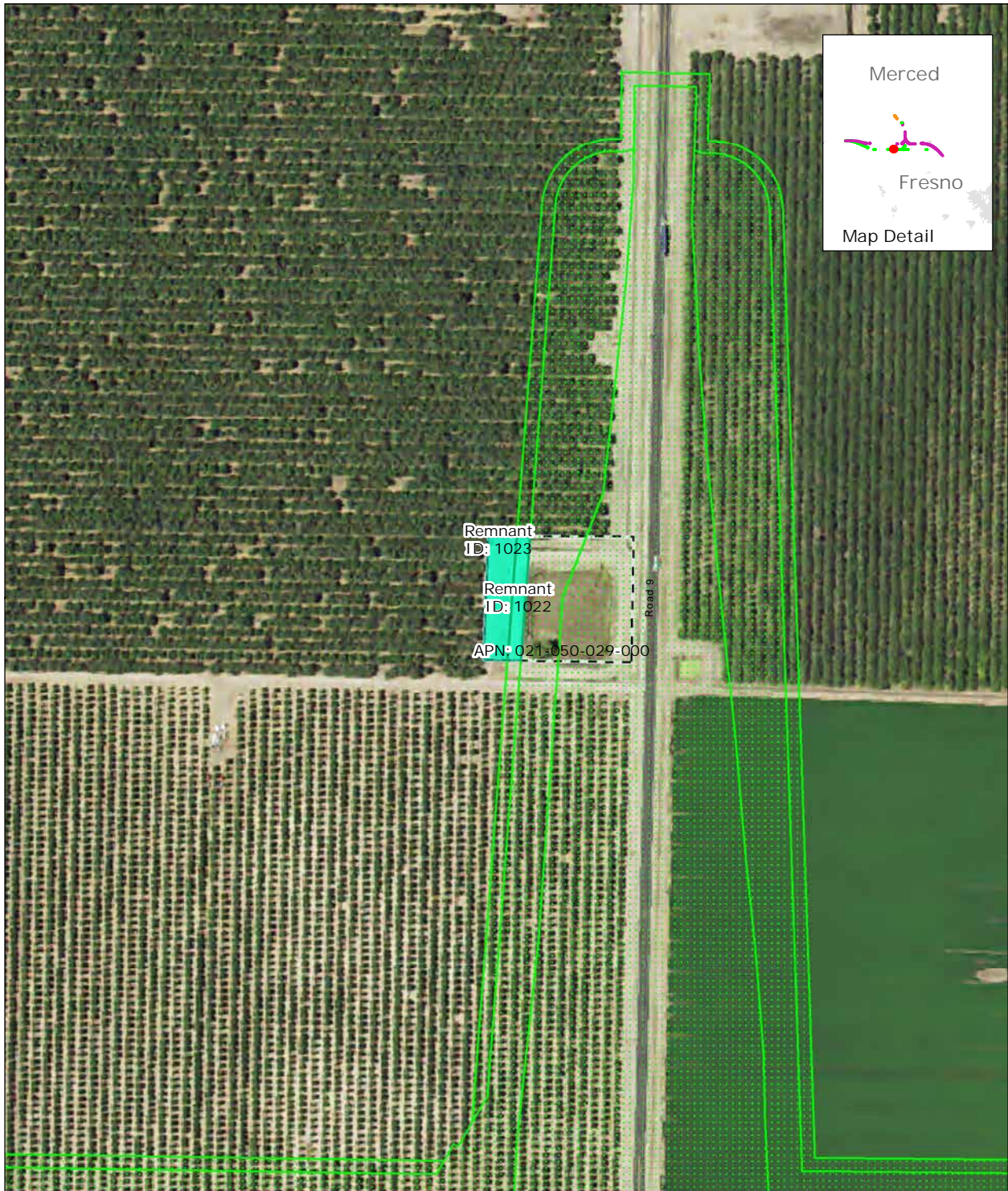
SOURCE: Department of Conservation, State of California, 2014; ARWS 2016a, 2016b, 2016c
 NOTE: Only severed parcels smaller than 20 acres (referred to as remnant parcels) are identified. Those severed parcels 20 acres or larger are assumed to remain in agricultural use and are not depicted on the map

DRAFT — DECEMBER 19, 2016



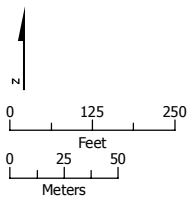
- Project Footprint
- Remnant Parcel: Not Viable
- Parcel Boundary




Remnant Parcel Viability - Avenue 21 to Road 13 Wye Alternative



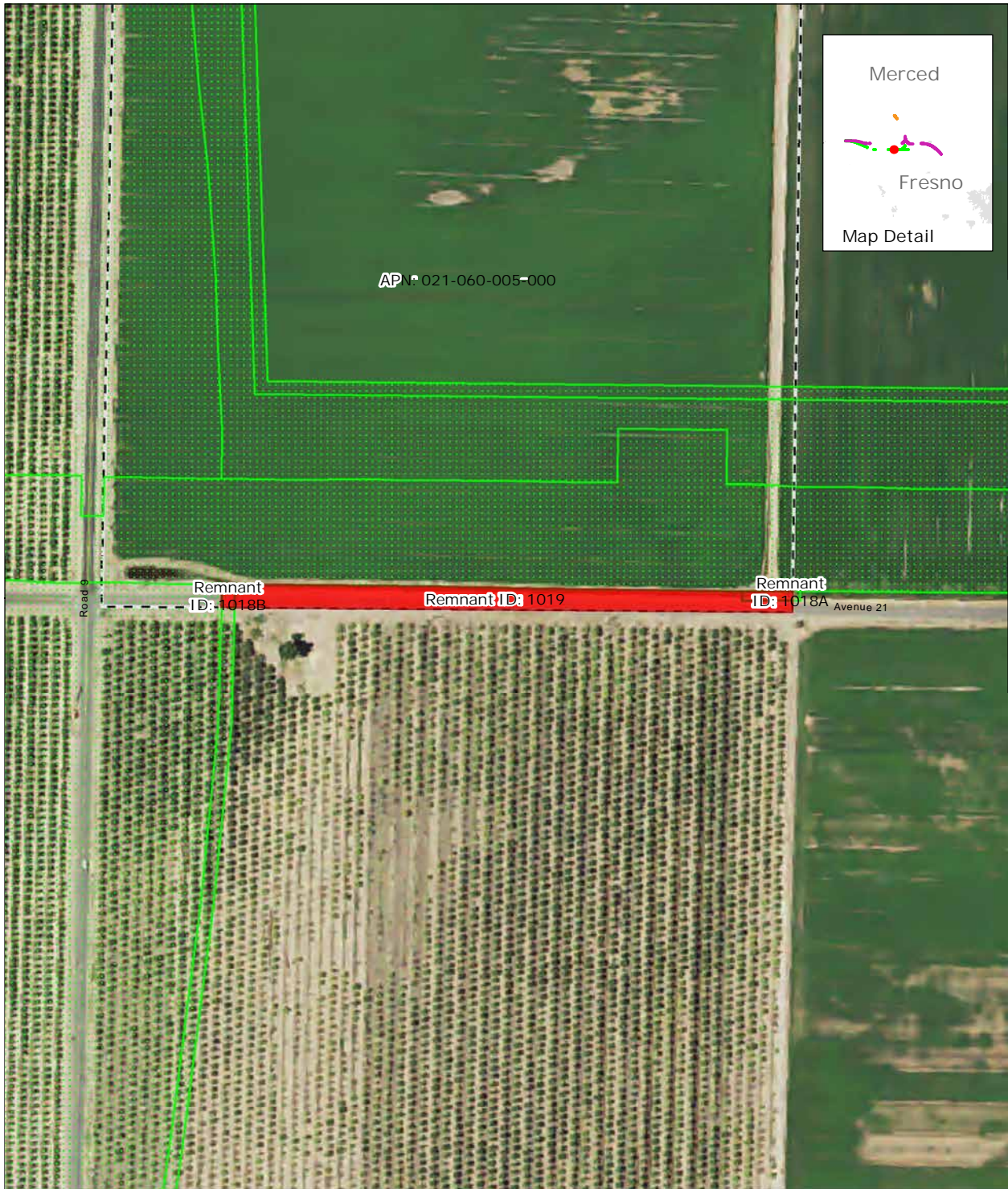
SOURCE: Department of Conservation, State of California, 2014; ARWS 2016a, 2016b, 2016c
 NOTE: Only severed parcels smaller than 20 acres (referred to as remnant parcels) are identified. Those severed parcels 20 acres or larger are assumed to remain in agricultural use and are not depicted on the map

DRAFT — DECEMBER 19, 2016



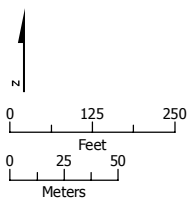
-  Project Footprint
-  Remnant Parcel: Viable
-  Parcel Boundary




Remnant Parcel Viability - Avenue 21 to Road 13 Wye Alternative



SOURCE: Department of Conservation, State of California, 2014; ARWS 2016a, 2016b, 2016c
 NOTE: Only severed parcels smaller than 20 acres (referred to as remnant parcels) are identified. Those severed parcels 20 acres or larger are assumed to remain in agricultural use and are not depicted on the map

DRAFT — DECEMBER 19, 2016



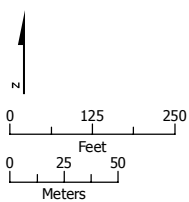
-  Project Footprint
-  Remnant Parcel: Not Viable
-  Parcel Boundary




Remnant Parcel Viability - Avenue 21 to Road 13 Wye Alternative



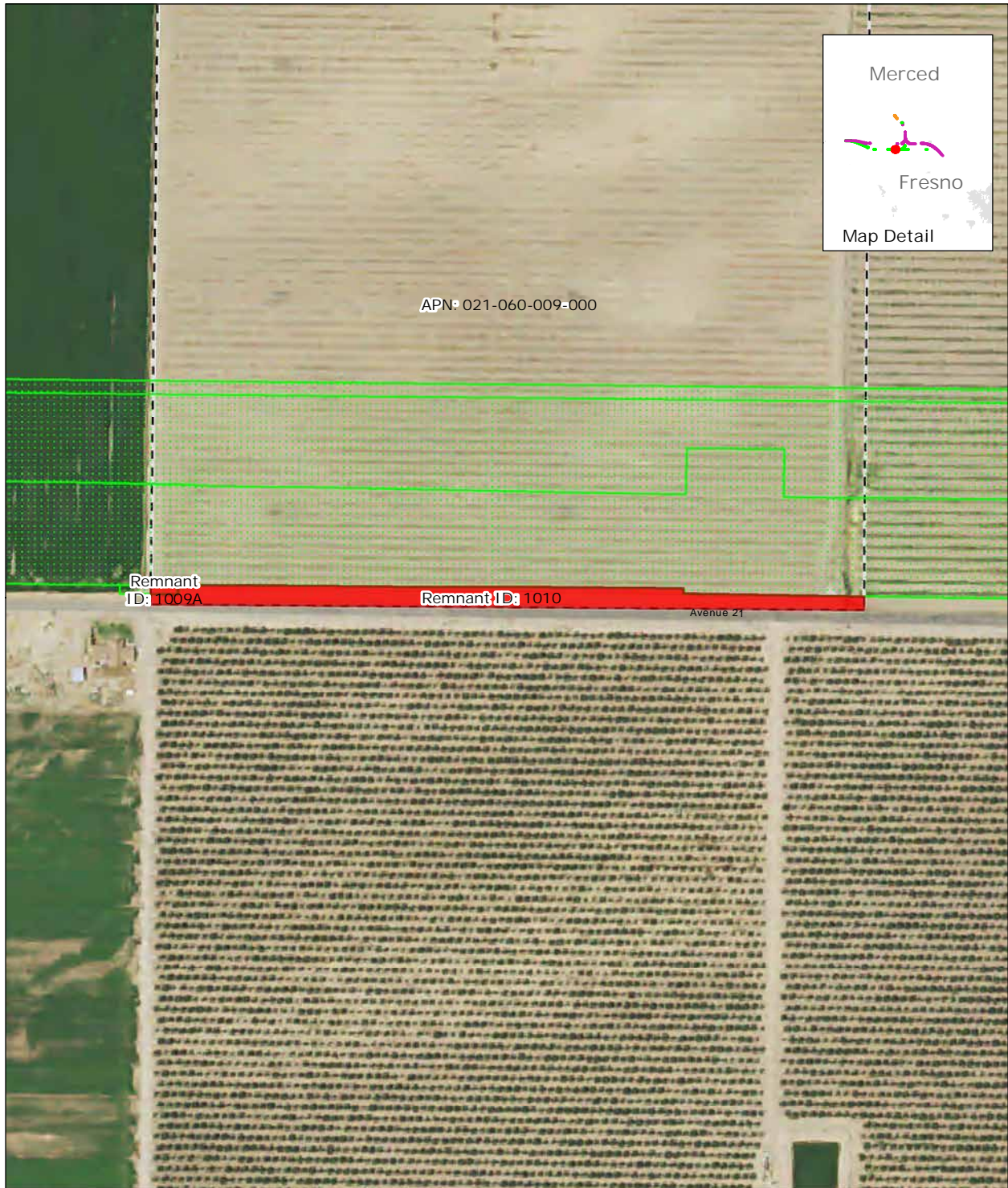
SOURCE: Department of Conservation, State of California, 2014; ARWS 2016a, 2016b, 2016c
 NOTE: Only severed parcels smaller than 20 acres (referred to as remnant parcels) are identified. Those severed parcels 20 acres or larger are assumed to remain in agricultural use and are not depicted on the map

DRAFT — DECEMBER 19, 2016



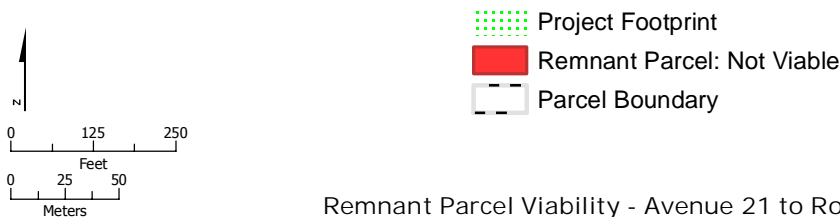
-  Project Footprint
-  Remnant Parcel: Not Viable
-  Parcel Boundary

Remnant Parcel Viability - Avenue 21 to Road 13 Wye Alternative



SOURCE: Department of Conservation, State of California, 2014; ARWS 2016a, 2016b, 2016c
 NOTE: Only severed parcels smaller than 20 acres (referred to as remnant parcels) are identified. Those severed parcels 20 acres or larger are assumed to remain in agricultural use and are not depicted on the map

DRAFT — DECEMBER 19, 2016

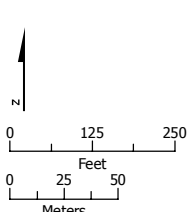


Remnant Parcel Viability - Avenue 21 to Road 13 Wye Alternative



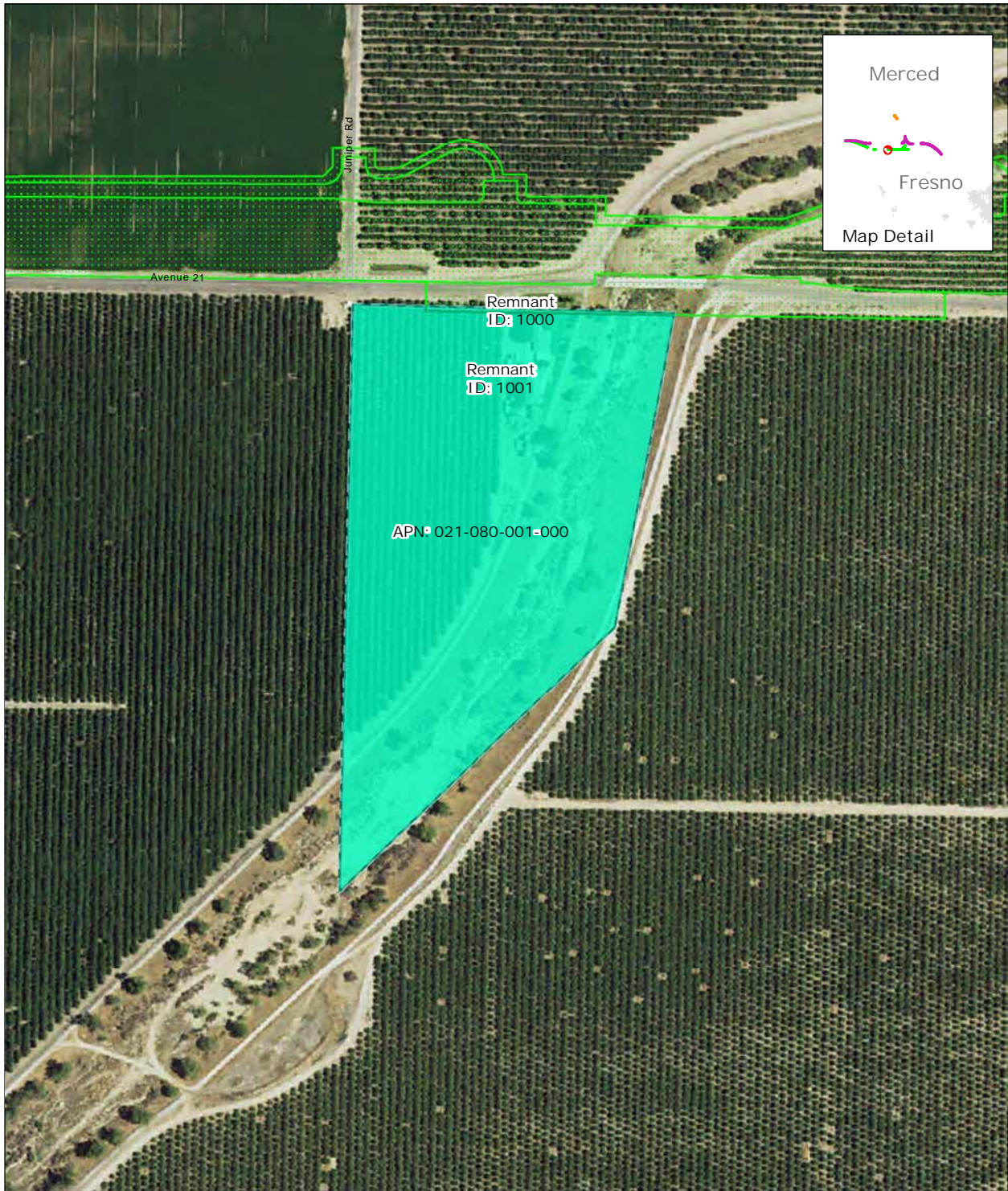
SOURCE: Department of Conservation, State of California, 2014; ARWS 2016a, 2016b, 2016c
 NOTE: Only severed parcels smaller than 20 acres (referred to as remnant parcels) are identified. Those severed parcels 20 acres or larger are assumed to remain in agricultural use and are not depicted on the map

DRAFT — DECEMBER 19, 2016



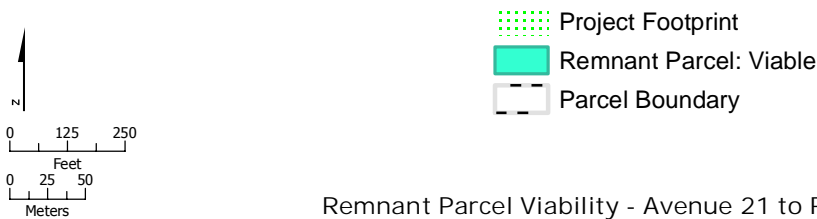
- Project Footprint
- Remnant Parcel: Not Viable
- Parcel Boundary

Remnant Parcel Viability - Avenue 21 to Road 13 Wye Alternative



SOURCE: Department of Conservation, State of California, 2014; ARWS 2016a, 2016b, 2016c
 NOTE: Only severed parcels smaller than 20 acres (referred to as remnant parcels) are identified. Those severed parcels 20 acres or larger are assumed to remain in agricultural use and are not depicted on the map

DRAFT — DECEMBER 19, 2016

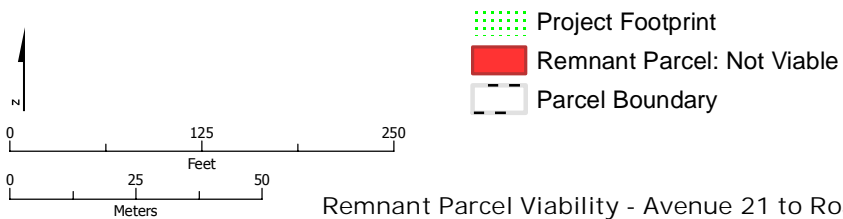


Remnant Parcel Viability - Avenue 21 to Road 13 Wye Alternative



SOURCE: Department of Conservation, State of California, 2014; ARWS 2016a, 2016b, 2016c
 NOTE: Only severed parcels smaller than 20 acres (referred to as remnant parcels) are identified. Those severed parcels 20 acres or larger are assumed to remain in agricultural use and are not depicted on the map

DRAFT — DECEMBER 19, 2016

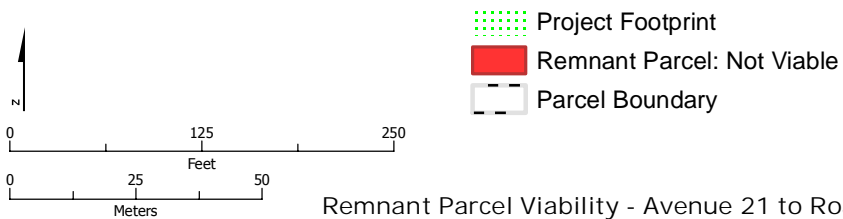


Remnant Parcel Viability - Avenue 21 to Road 13 Wye Alternative



SOURCE: Department of Conservation, State of California, 2014; ARWS 2016a, 2016b, 2016c
 NOTE: Only severed parcels smaller than 20 acres (referred to as remnant parcels) are identified. Those severed parcels 20 acres or larger are assumed to remain in agricultural use and are not depicted on the map

DRAFT — DECEMBER 19, 2016

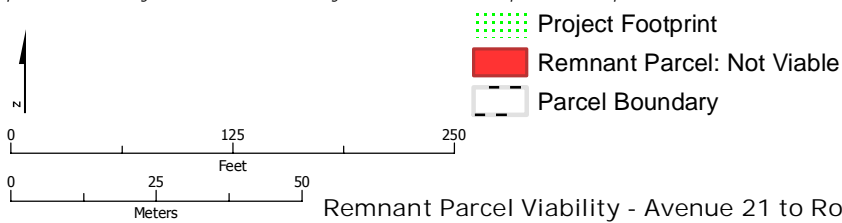


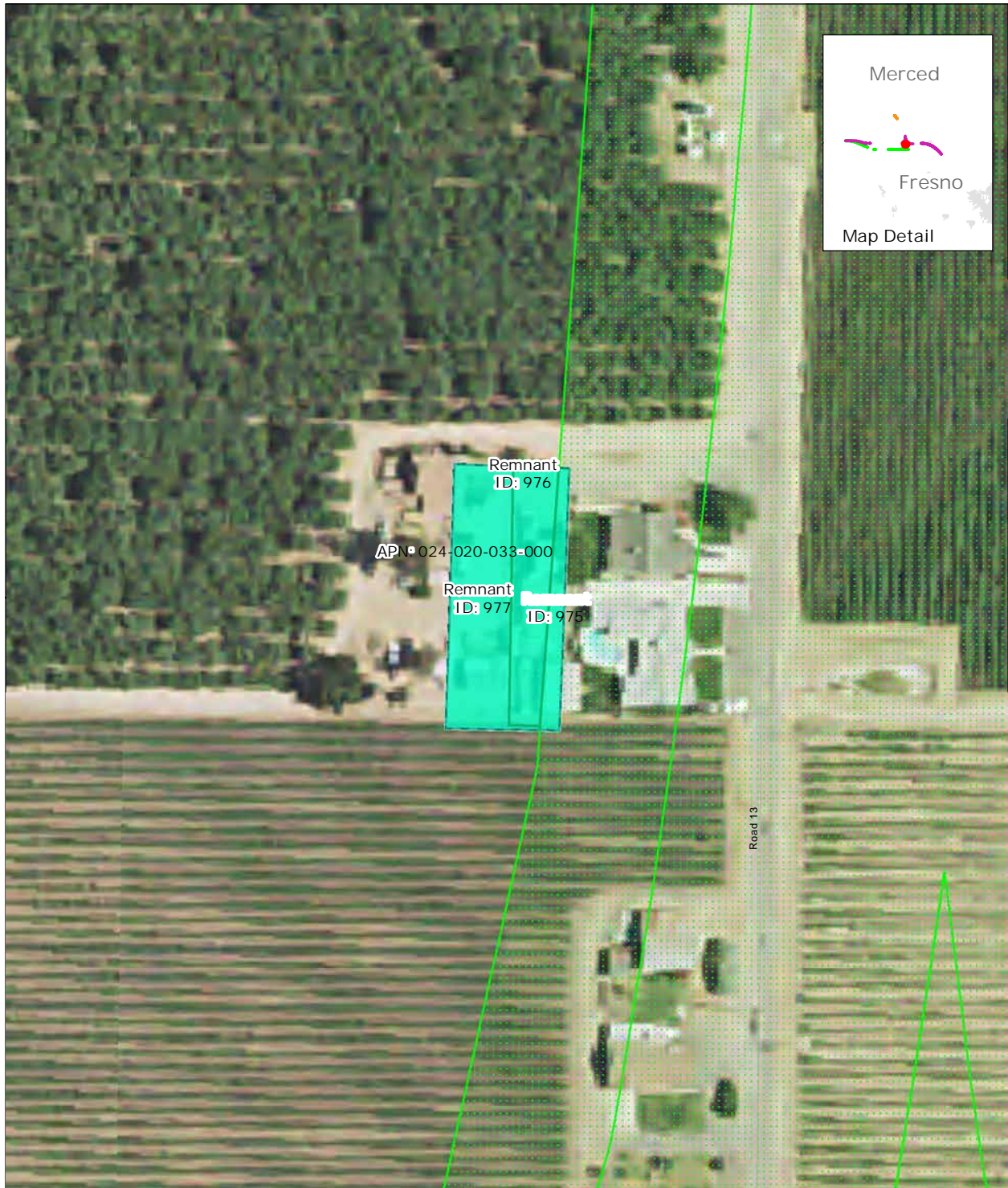
Remnant Parcel Viability - Avenue 21 to Road 13 Wye Alternative



SOURCE: Department of Conservation, State of California, 2014; ARWS 2016a, 2016b, 2016c
 NOTE: Only severed parcels smaller than 20 acres (referred to as remnant parcels) are identified. Those severed parcels 20 acres or larger are assumed to remain in agricultural use and are not depicted on the map

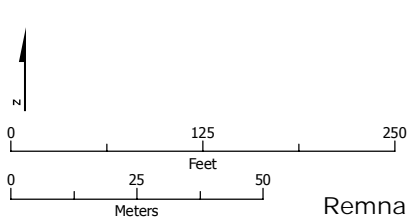
DRAFT — DECEMBER 19, 2016








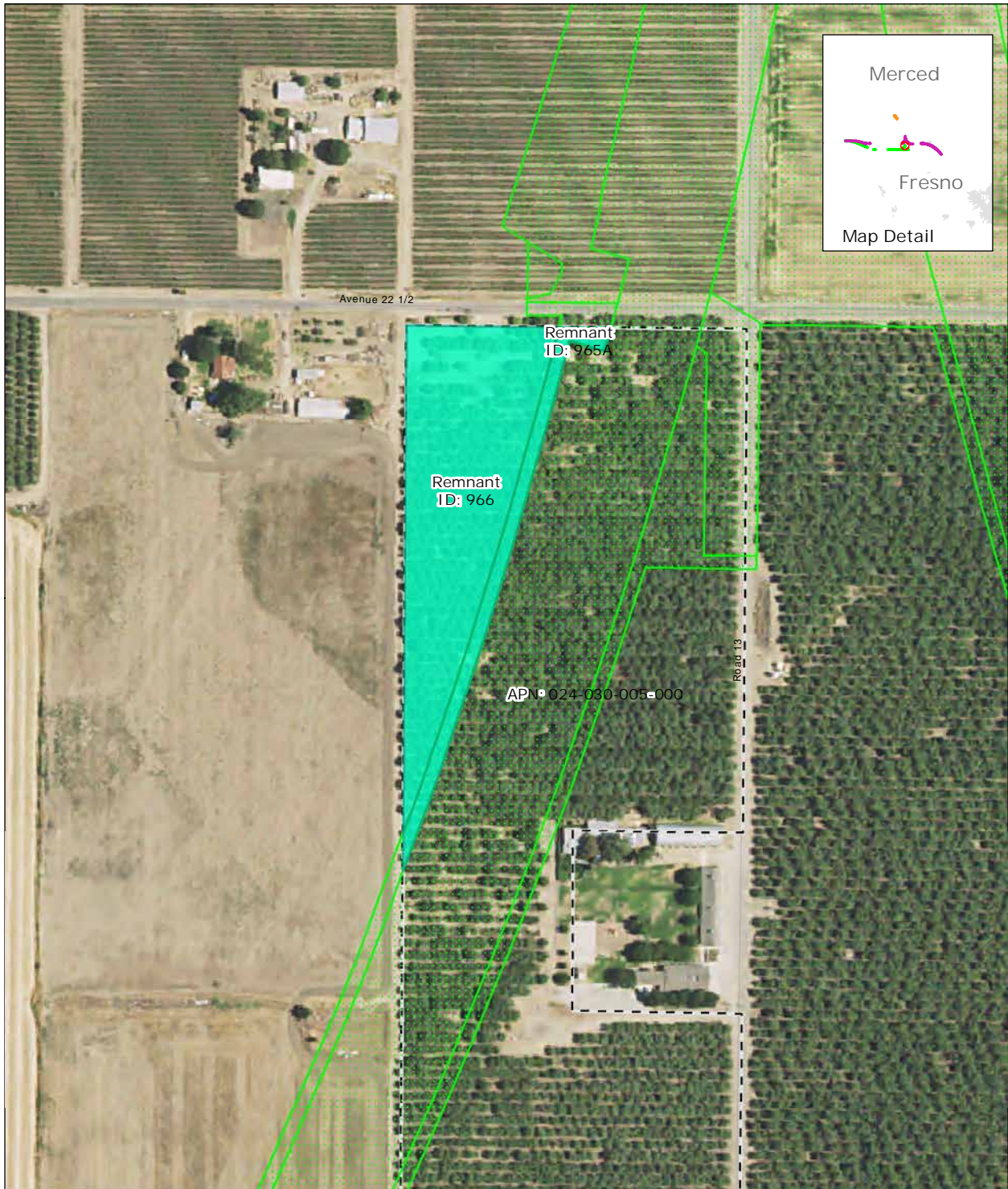
SOURCE: Department of Conservation, State of California, 2014; ARWS 2016a, 2016b, 2016c
 NOTE: Only severed parcels smaller than 20 acres (referred to as remnant parcels) are identified. Those severed parcels 20 acres or larger are assumed to remain in agricultural use and are not depicted on the map

DRAFT — DECEMBER 19, 2016



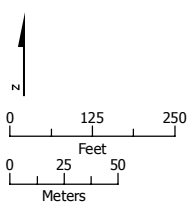
-  Project Footprint
-  Remnant Parcel: Viable
-  Parcel Boundary

Remnant Parcel Viability - Avenue 21 to Road 13 Wye Alternative



SOURCE: Department of Conservation, State of California, 2014; ARWS 2016a, 2016b, 2016c
 NOTE: Only severed parcels smaller than 20 acres (referred to as remnant parcels) are identified. Those severed parcels 20 acres or larger are assumed to remain in agricultural use and are not depicted on the map

DRAFT — DECEMBER 19, 2016



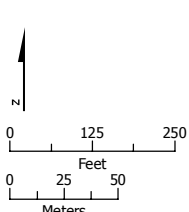
- Project Footprint
- Remnant Parcel: Viable
- Parcel Boundary

Remnant Parcel Viability - Avenue 21 to Road 13 Wye Alternative



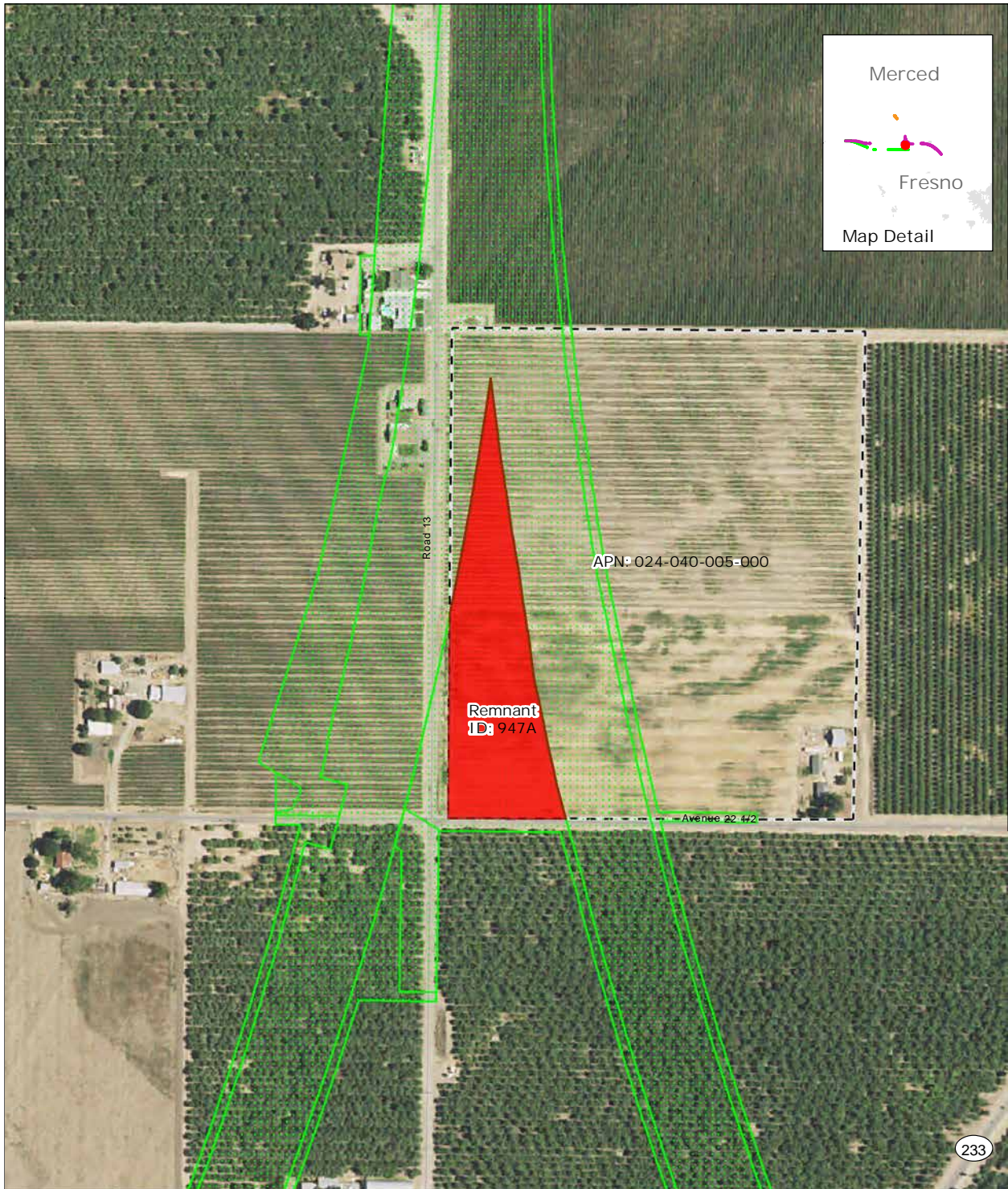
SOURCE: Department of Conservation, State of California, 2014; ARWS 2016a, 2016b, 2016c
 NOTE: Only severed parcels smaller than 20 acres (referred to as remnant parcels) are identified. Those severed parcels 20 acres or larger are assumed to remain in agricultural use and are not depicted on the map

DRAFT — DECEMBER 19, 2016



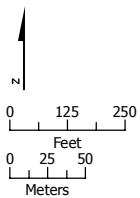
- Project Footprint
- Remnant Parcel: Viable
- Parcel Boundary




Remnant Parcel Viability - Avenue 21 to Road 13 Wye Alternative



SOURCE: Department of Conservation, State of California, 2014; ARWS 2016a, 2016b, 2016c
 NOTE: Only severed parcels smaller than 20 acres (referred to as remnant parcels) are identified. Those severed parcels 20 acres or larger are assumed to remain in agricultural use and are not depicted on the map

DRAFT — DECEMBER 19, 2016



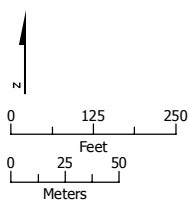
-  Project Footprint
-  Remnant Parcel: Not Viable
-  Parcel Boundary

Remnant Parcel Viability - Avenue 21 to Road 13 Wye Alternative



SOURCE: Department of Conservation, State of California, 2014; ARWS 2016a, 2016b, 2016c
 NOTE: Only severed parcels smaller than 20 acres (referred to as remnant parcels) are identified. Those severed parcels 20 acres or larger are assumed to remain in agricultural use and are not depicted on the map

DRAFT — DECEMBER 19, 2016



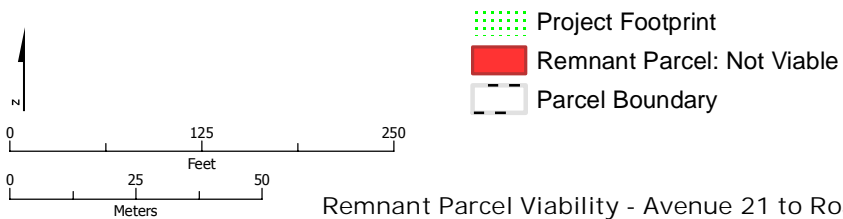
- Project Footprint
- Remnant Parcel: Not Viable
- Parcel Boundary

Remnant Parcel Viability - Avenue 21 to Road 13 Wye Alternative



SOURCE: Department of Conservation, State of California, 2014; ARWS 2016a, 2016b, 2016c
 NOTE: Only severed parcels smaller than 20 acres (referred to as remnant parcels) are identified. Those severed parcels 20 acres or larger are assumed to remain in agricultural use and are not depicted on the map

DRAFT — DECEMBER 19, 2016

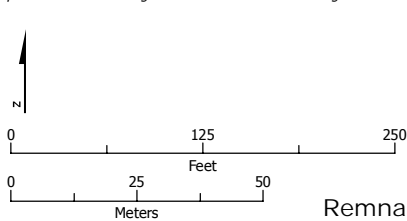


Remnant Parcel Viability - Avenue 21 to Road 13 Wye Alternative



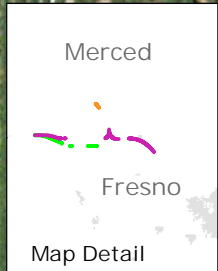
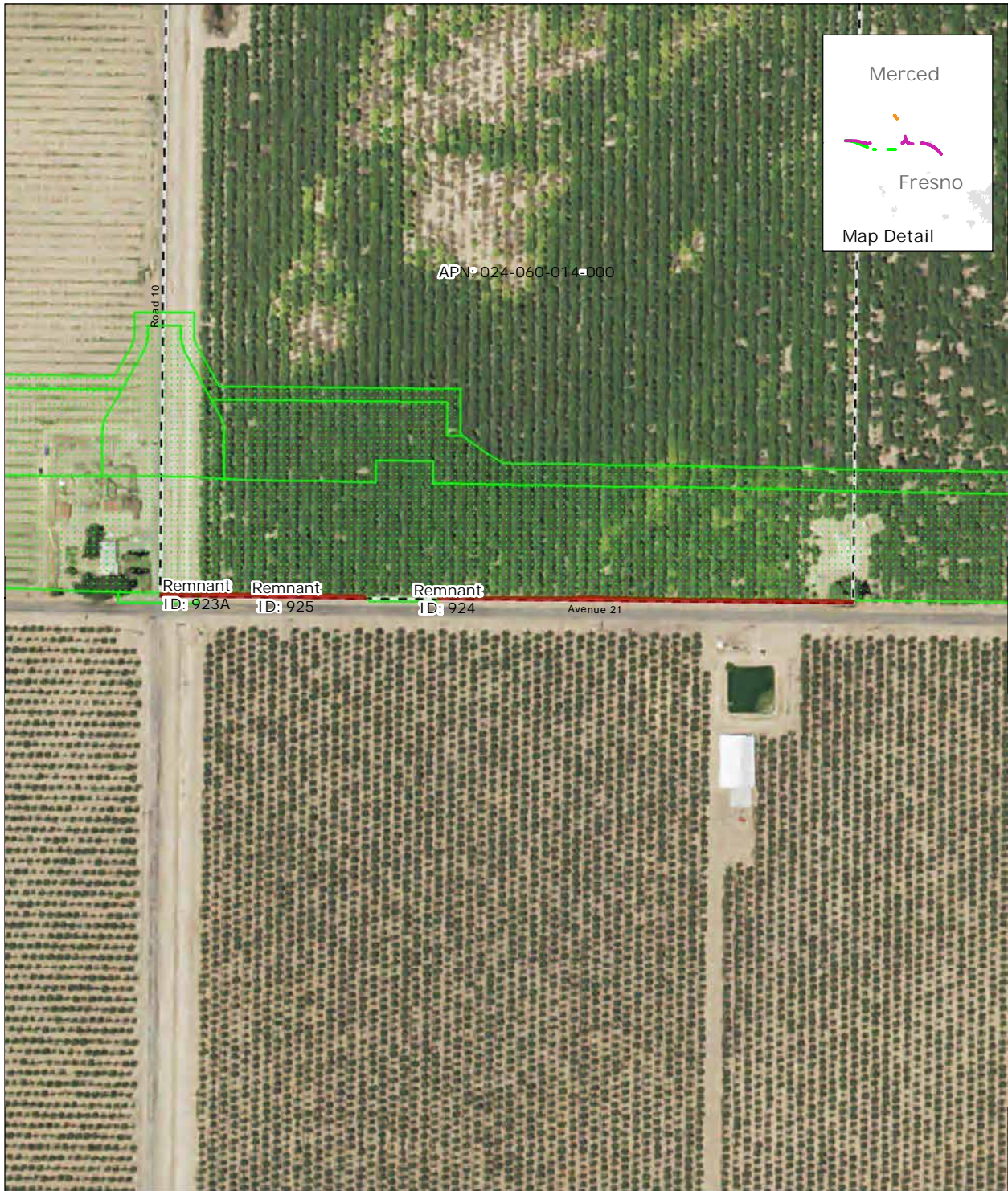
SOURCE: Department of Conservation, State of California, 2014; ARWS 2016a, 2016b, 2016c
 NOTE: Only severed parcels smaller than 20 acres (referred to as remnant parcels) are identified. Those severed parcels 20 acres or larger are assumed to remain in agricultural use and are not depicted on the map

DRAFT — DECEMBER 19, 2016



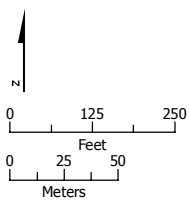
- Project Footprint
- Remnant Parcel: Not Viable
- Parcel Boundary




Remnant Parcel Viability - Avenue 21 to Road 13 Wye Alternative



SOURCE: Department of Conservation, State of California, 2014; ARWS 2016a, 2016b, 2016c
 NOTE: Only severed parcels smaller than 20 acres (referred to as remnant parcels) are identified. Those severed parcels 20 acres or larger are assumed to remain in agricultural use and are not depicted on the map

DRAFT — DECEMBER 19, 2016



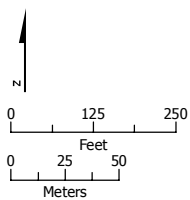
-  Project Footprint
-  Remnant Parcel: Not Viable
-  Parcel Boundary




Remnant Parcel Viability - Avenue 21 to Road 13 Wye Alternative



SOURCE: Department of Conservation, State of California, 2014; ARWS 2016a, 2016b, 2016c
 NOTE: Only severed parcels smaller than 20 acres (referred to as remnant parcels) are identified. Those severed parcels 20 acres or larger are assumed to remain in agricultural use and are not depicted on the map

DRAFT — DECEMBER 19, 2016



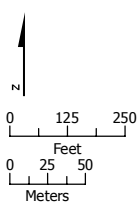
-  Project Footprint
-  Remnant Parcel: Viable
-  Parcel Boundary

Remnant Parcel Viability - Avenue 21 to Road 13 Wye Alternative



SOURCE: Department of Conservation, State of California, 2014; ARWS 2016a, 2016b, 2016c
 NOTE: Only severed parcels smaller than 20 acres (referred to as remnant parcels) are identified. Those severed parcels 20 acres or larger are assumed to remain in agricultural use and are not depicted on the map

DRAFT — DECEMBER 19, 2016



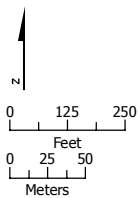
- Project Footprint
- Remnant Parcel: Not Viable
- Parcel Boundary

Remnant Parcel Viability - Avenue 21 to Road 13 Wye Alternative



SOURCE: Department of Conservation, State of California, 2014; ARWS 2016a, 2016b, 2016c
 NOTE: Only severed parcels smaller than 20 acres (referred to as remnant parcels) are identified. Those severed parcels 20 acres or larger are assumed to remain in agricultural use and are not depicted on the map

DRAFT — DECEMBER 19, 2016



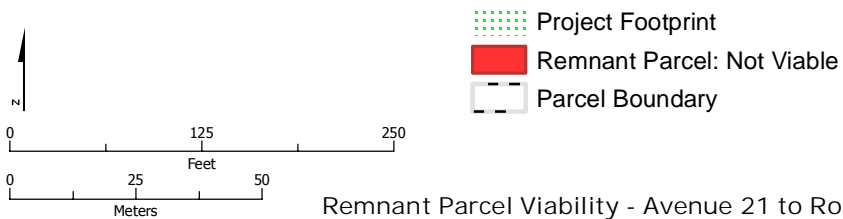
- Project Footprint
- Remnant Parcel: Viable
- Remnant Parcel: Not Viable
- Parcel Boundary

Remnant Parcel Viability - Avenue 21 to Road 13 Wye Alternative

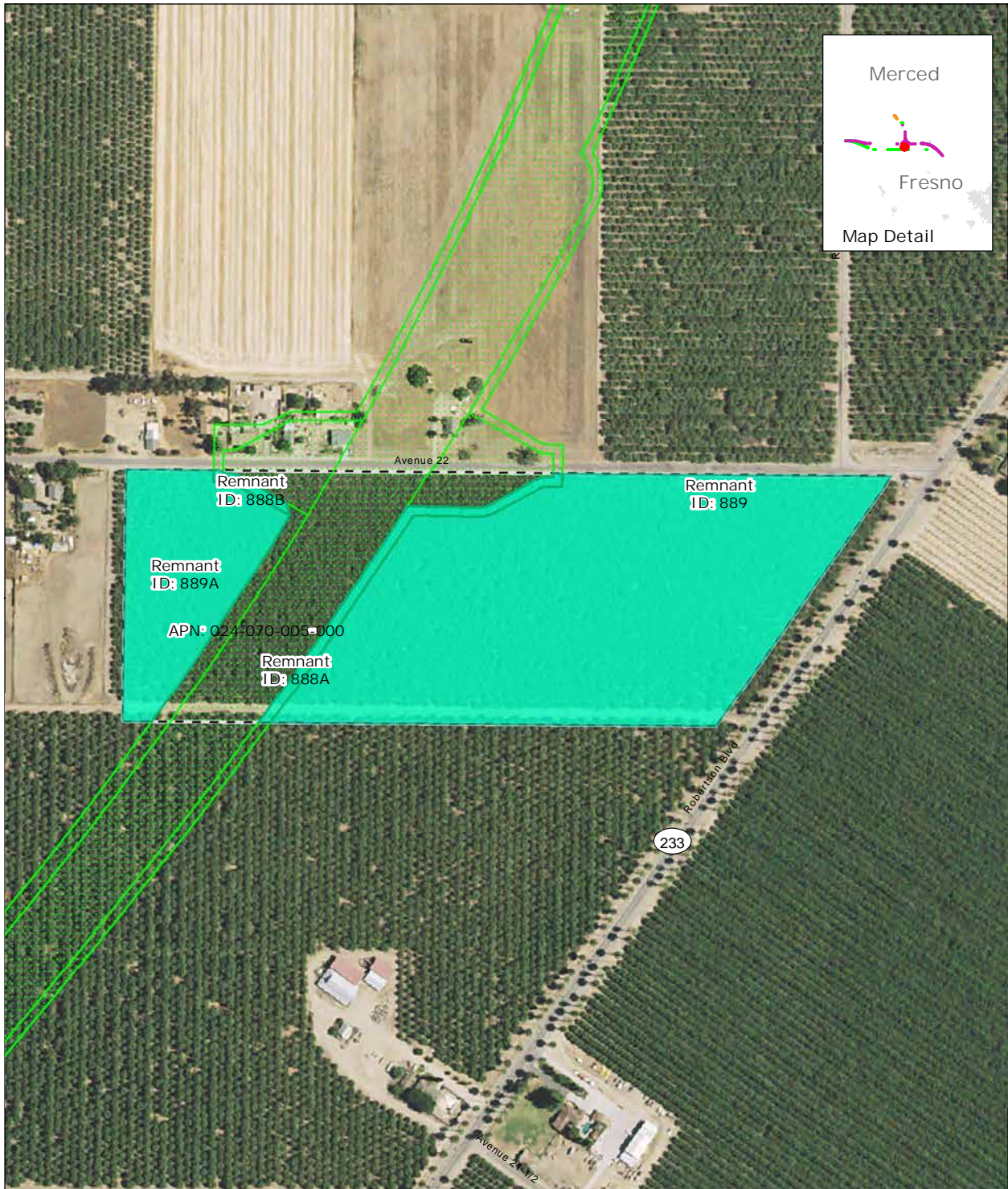


SOURCE: Department of Conservation, State of California, 2014; ARWS 2016a, 2016b, 2016c
 NOTE: Only severed parcels smaller than 20 acres (referred to as remnant parcels) are identified. Those severed parcels 20 acres or larger are assumed to remain in agricultural use and are not depicted on the map

DRAFT — DECEMBER 19, 2016

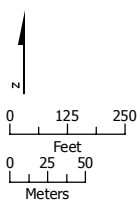


Remnant Parcel Viability - Avenue 21 to Road 13 Wye Alternative



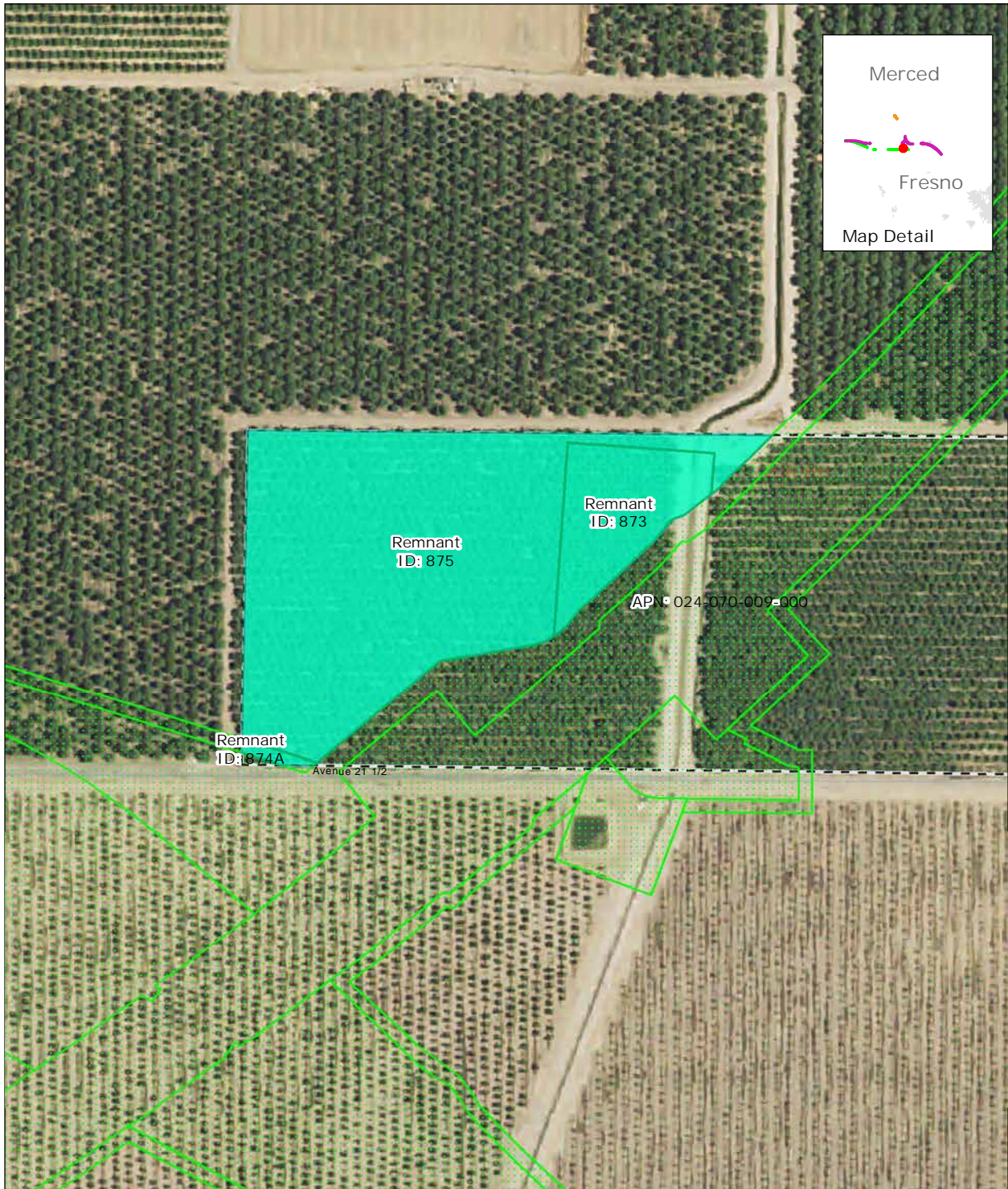
SOURCE: Department of Conservation, State of California, 2014; ARWS 2016a, 2016b, 2016c
 NOTE: Only severed parcels smaller than 20 acres (referred to as remnant parcels) are identified. Those severed parcels 20 acres or larger are assumed to remain in agricultural use and are not depicted on the map

DRAFT — DECEMBER 19, 2016



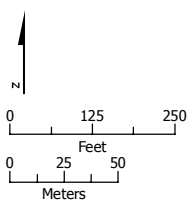
- Project Footprint
- Remnant Parcel: Viable
- Parcel Boundary

Remnant Parcel Viability - Avenue 21 to Road 13 Wye Alternative



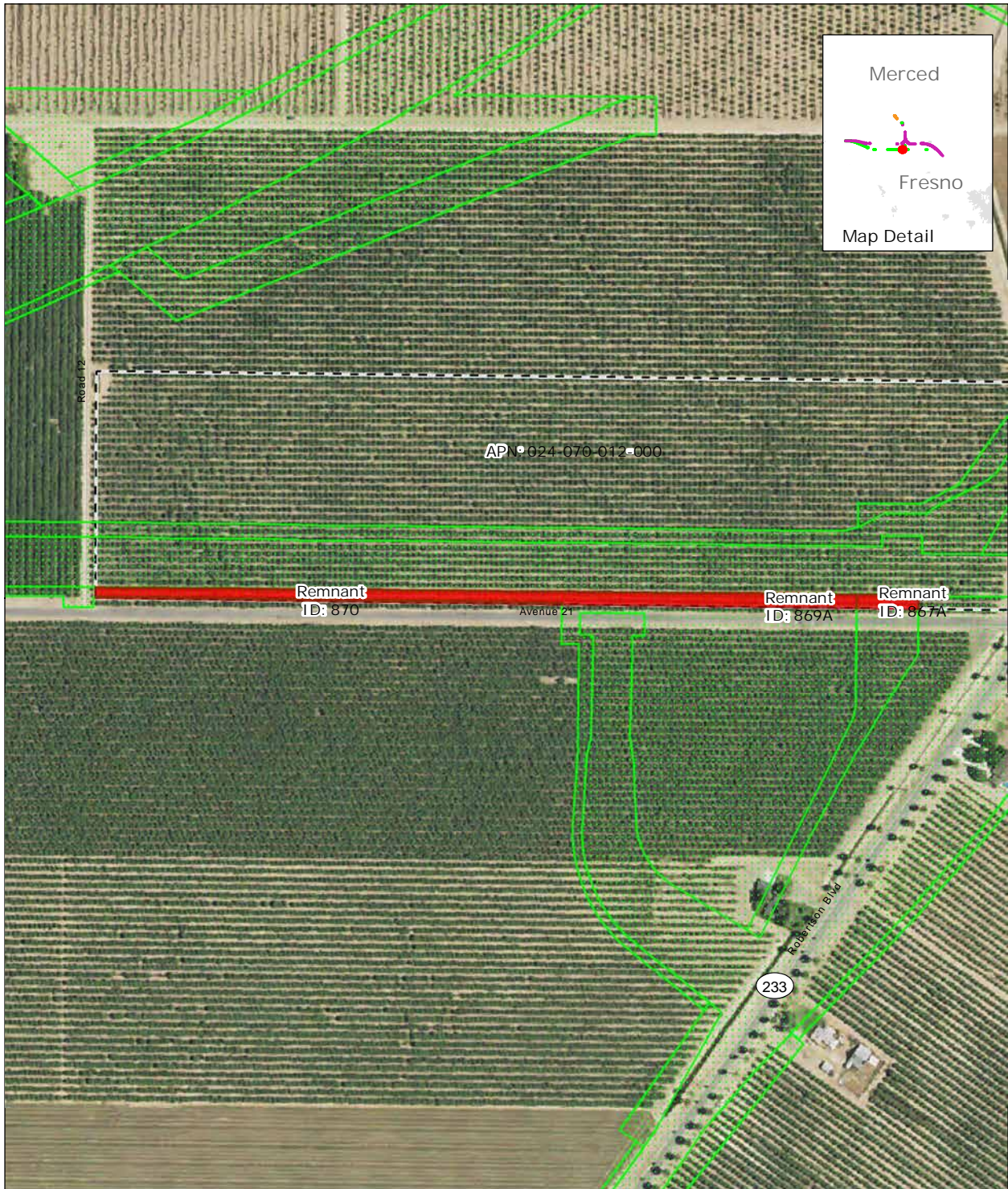
SOURCE: Department of Conservation, State of California, 2014; ARWS 2016a, 2016b, 2016c
 NOTE: Only severed parcels smaller than 20 acres (referred to as remnant parcels) are identified. Those severed parcels 20 acres or larger are assumed to remain in agricultural use and are not depicted on the map

DRAFT — DECEMBER 19, 2016



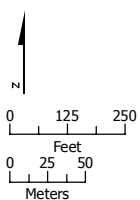
- Project Footprint
- Remnant Parcel: Viable
- Parcel Boundary

Remnant Parcel Viability - Avenue 21 to Road 13 Wye Alternative



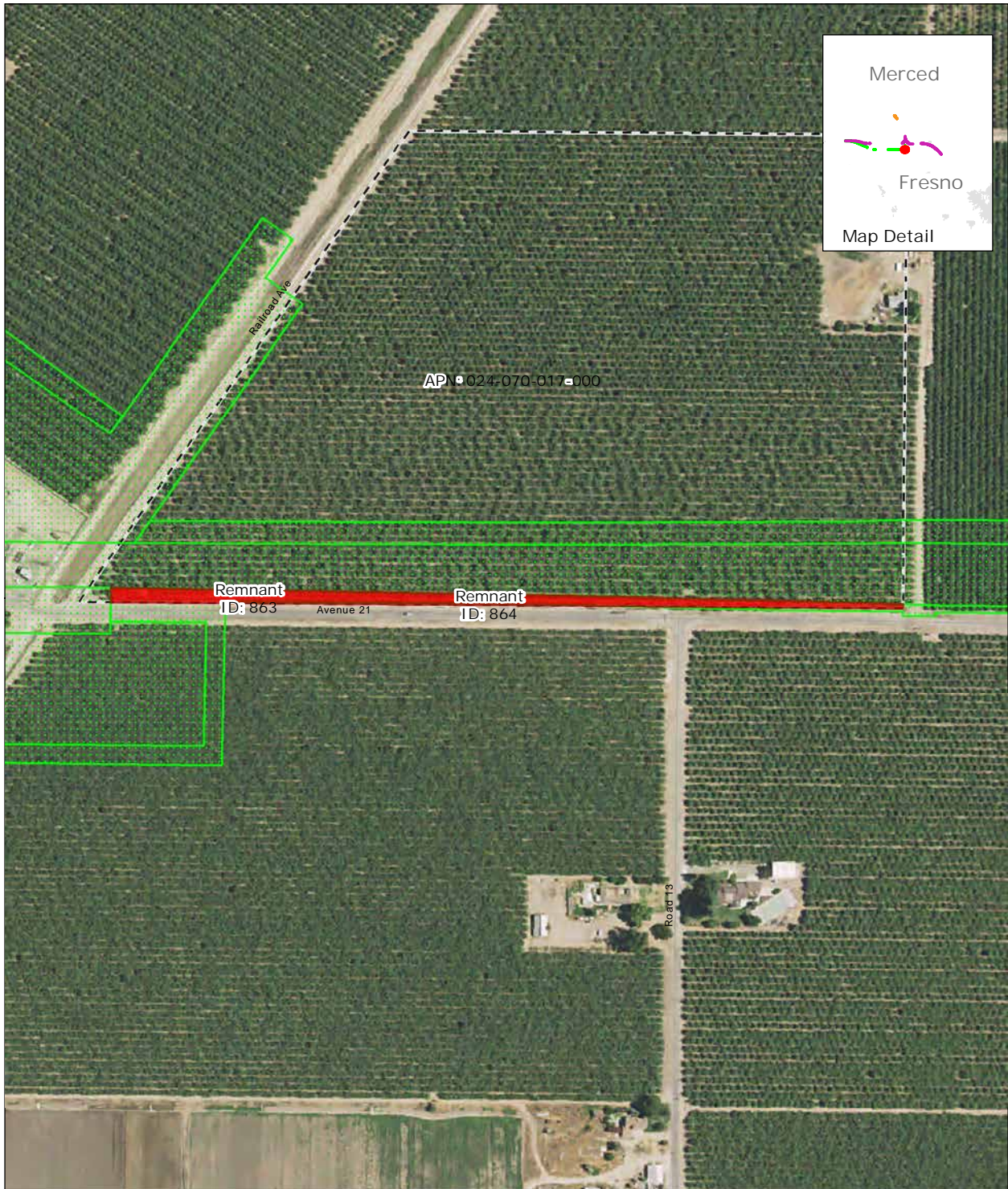
SOURCE: Department of Conservation, State of California, 2014; ARWS 2016a, 2016b, 2016c
 NOTE: Only severed parcels smaller than 20 acres (referred to as remnant parcels) are identified. Those severed parcels 20 acres or larger are assumed to remain in agricultural use and are not depicted on the map

DRAFT — DECEMBER 19, 2016



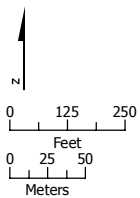
- Project Footprint
- Remnant Parcel: Not Viable
- Parcel Boundary

Remnant Parcel Viability - Avenue 21 to Road 13 Wye Alternative



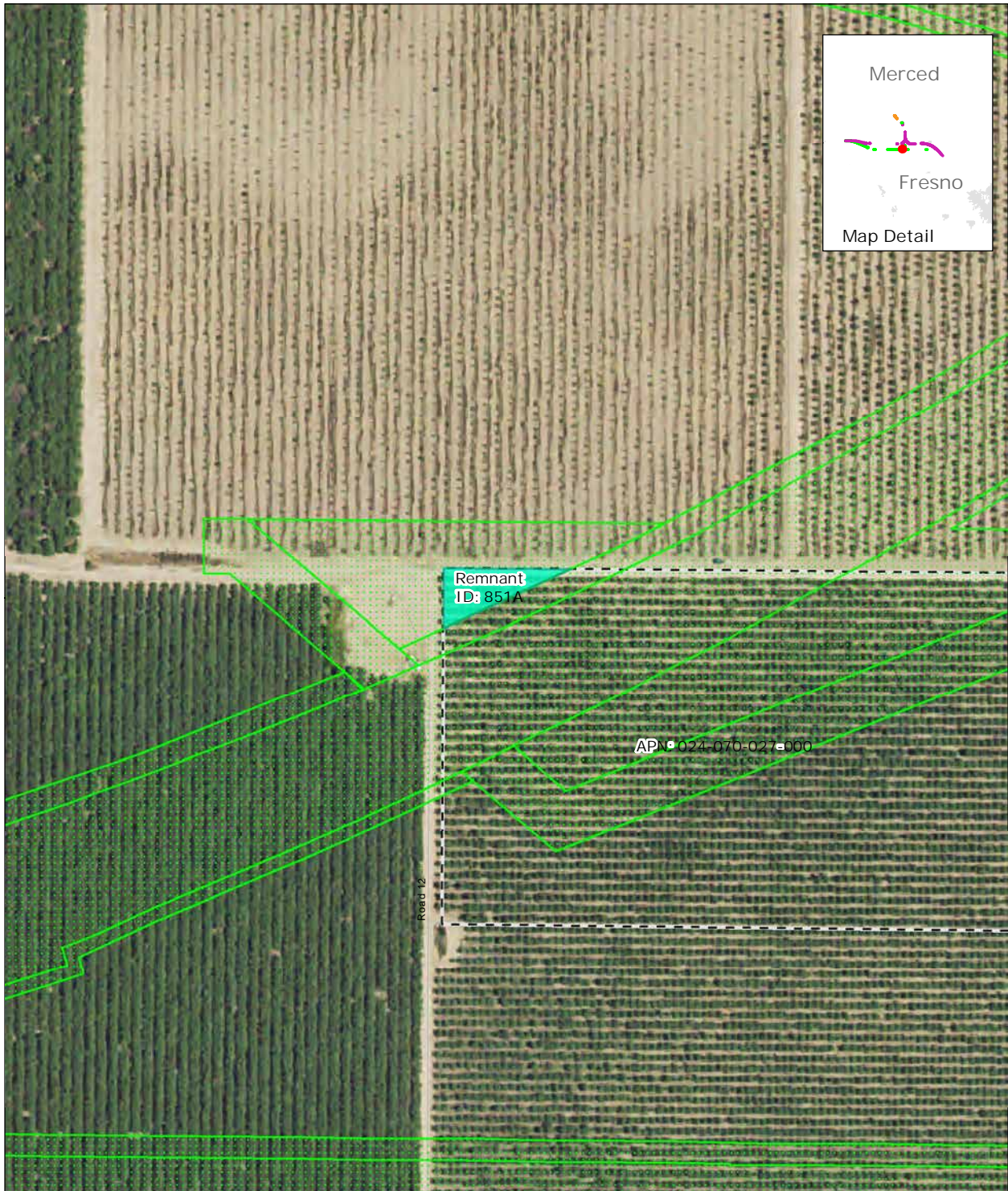
SOURCE: Department of Conservation, State of California, 2014; ARWS 2016a, 2016b, 2016c
 NOTE: Only severed parcels smaller than 20 acres (referred to as remnant parcels) are identified. Those severed parcels 20 acres or larger are assumed to remain in agricultural use and are not depicted on the map

DRAFT — DECEMBER 19, 2016



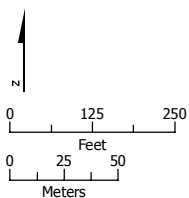
- Project Footprint
- Remnant Parcel: Not Viable
- Parcel Boundary

Remnant Parcel Viability - Avenue 21 to Road 13 Wye Alternative



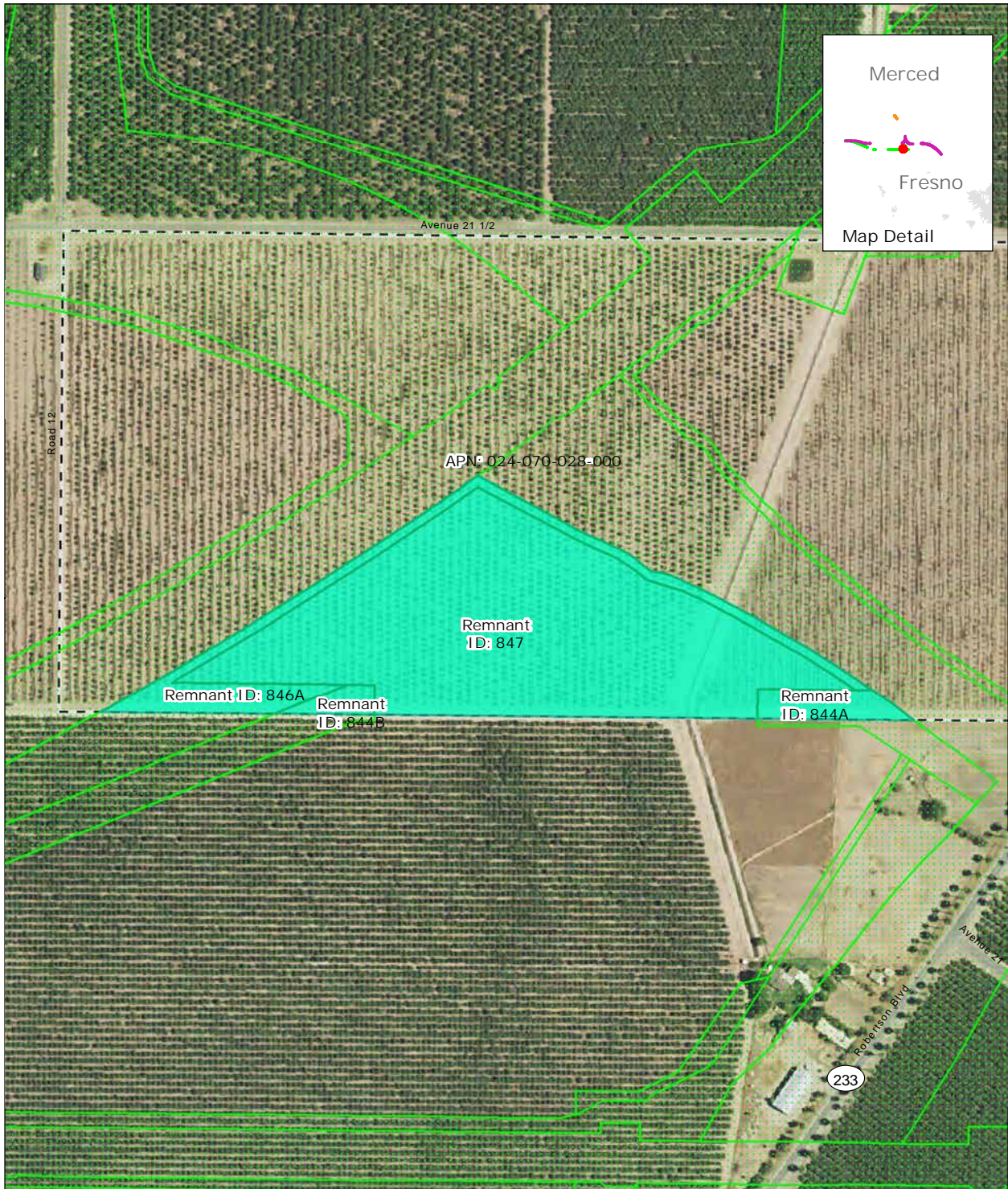
SOURCE: Department of Conservation, State of California, 2014; ARWS 2016a, 2016b, 2016c
 NOTE: Only severed parcels smaller than 20 acres (referred to as remnant parcels) are identified. Those severed parcels 20 acres or larger are assumed to remain in agricultural use and are not depicted on the map

DRAFT — DECEMBER 19, 2016



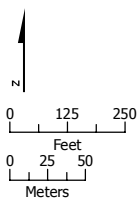
- Project Footprint
- Remnant Parcel: Viable
- Parcel Boundary

Remnant Parcel Viability - Avenue 21 to Road 13 Wye Alternative



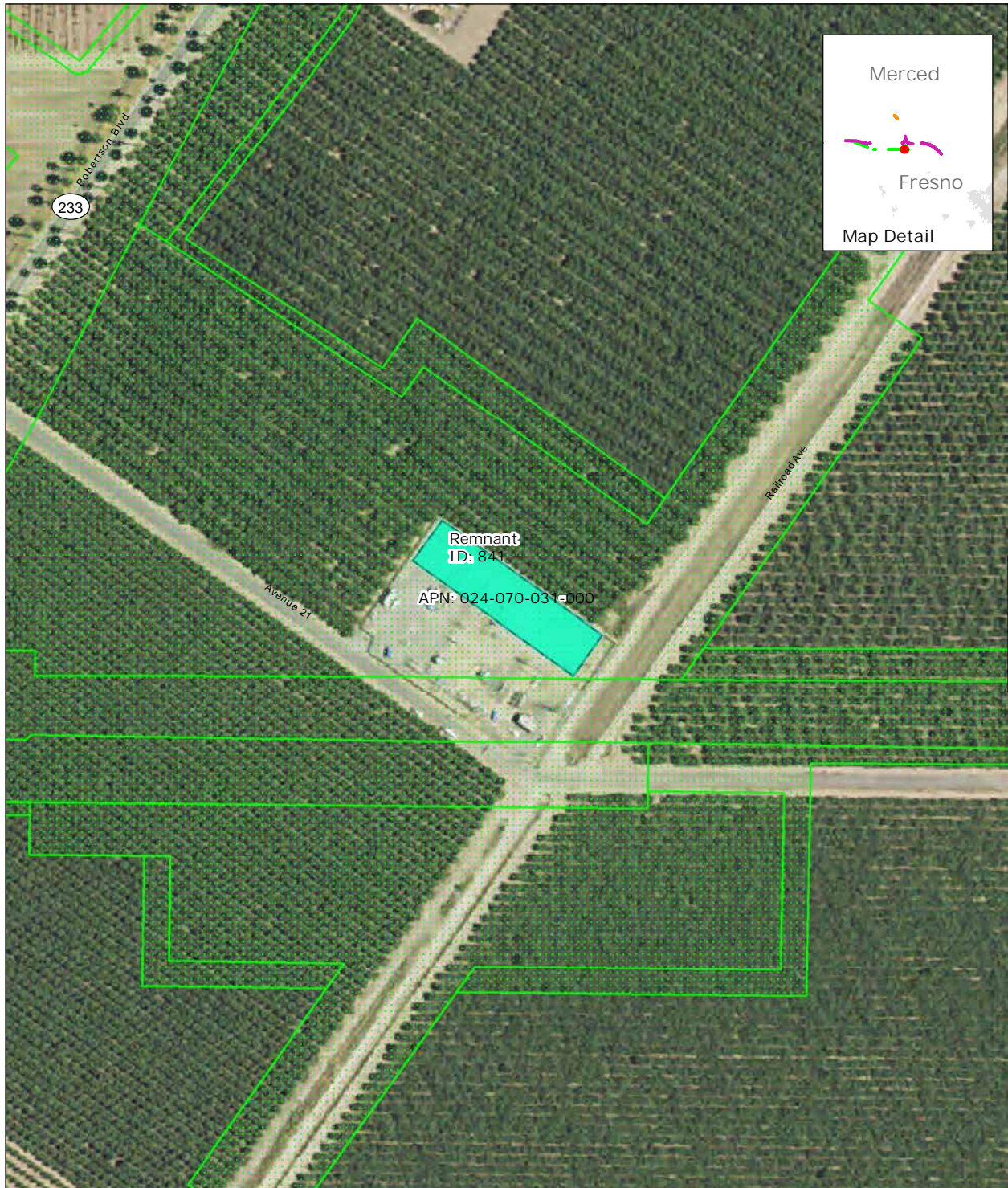
SOURCE: Department of Conservation, State of California, 2014; ARWS 2016a, 2016b, 2016c
 NOTE: Only severed parcels smaller than 20 acres (referred to as remnant parcels) are identified. Those severed parcels 20 acres or larger are assumed to remain in agricultural use and are not depicted on the map

DRAFT — DECEMBER 19, 2016



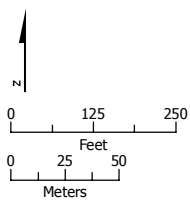
- Project Footprint
- Remnant Parcel: Viable
- Parcel Boundary




Remnant Parcel Viability - Avenue 21 to Road 13 Wye Alternative



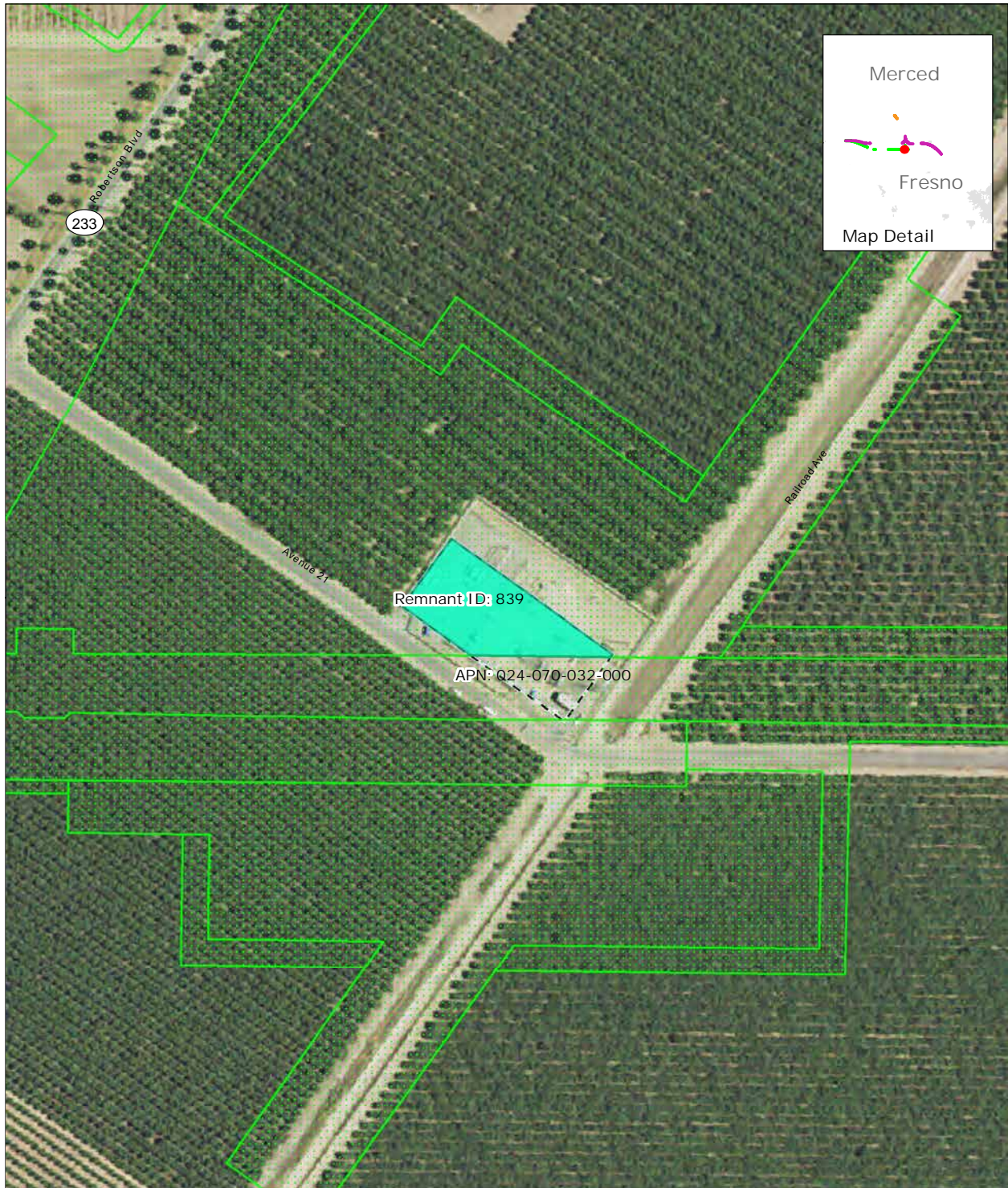
SOURCE: Department of Conservation, State of California, 2014; ARWS 2016a, 2016b, 2016c
 NOTE: Only severed parcels smaller than 20 acres (referred to as remnant parcels) are identified. Those severed parcels 20 acres or larger are assumed to remain in agricultural use and are not depicted on the map

DRAFT — DECEMBER 19, 2016



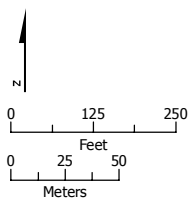
-  Project Footprint
-  Remnant Parcel: Viable
-  Parcel Boundary




Remnant Parcel Viability - Avenue 21 to Road 13 Wye Alternative



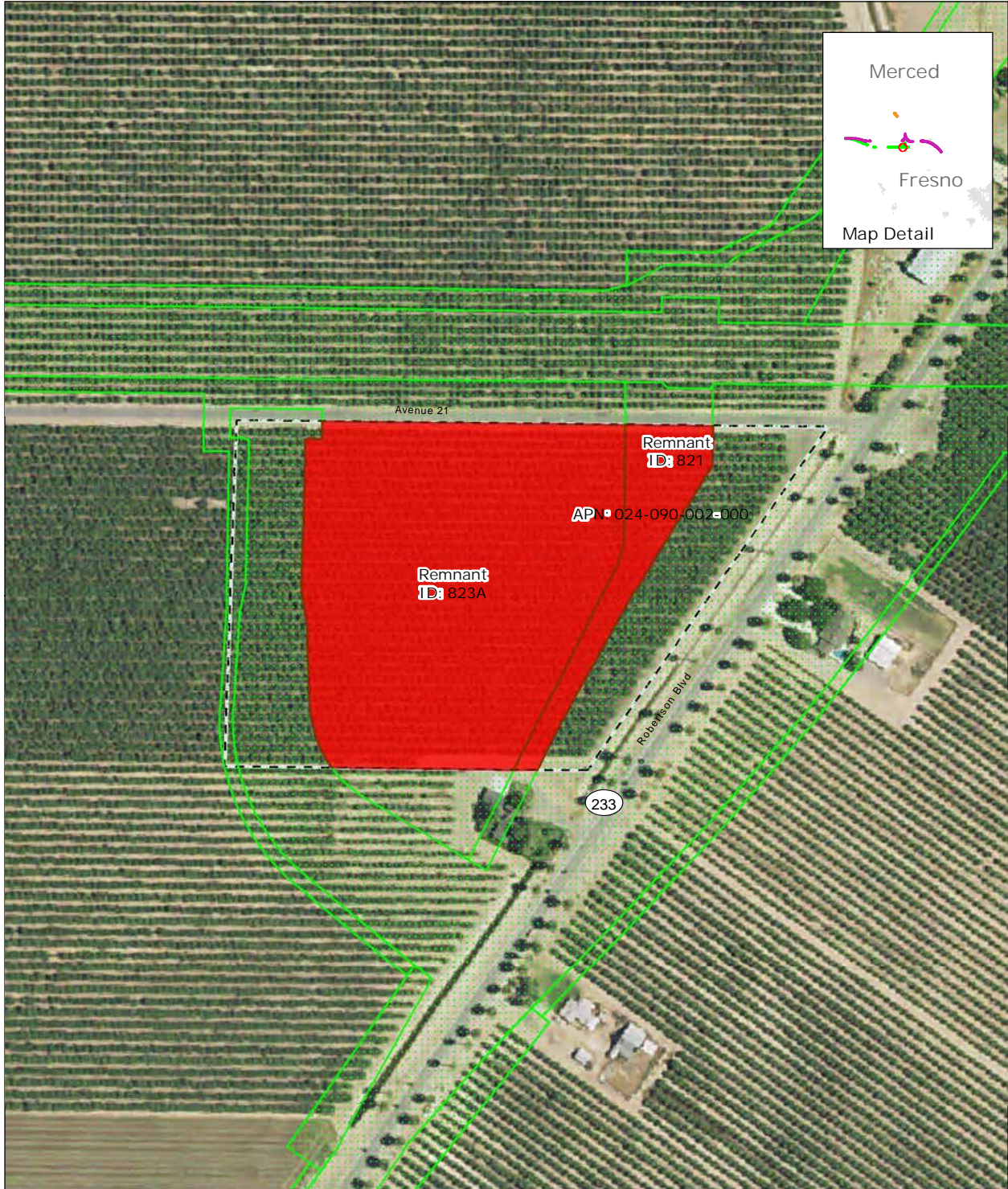
SOURCE: Department of Conservation, State of California, 2014; ARWS 2016a, 2016b, 2016c
 NOTE: Only severed parcels smaller than 20 acres (referred to as remnant parcels) are identified. Those severed parcels 20 acres or larger are assumed to remain in agricultural use and are not depicted on the map

DRAFT — DECEMBER 19, 2016



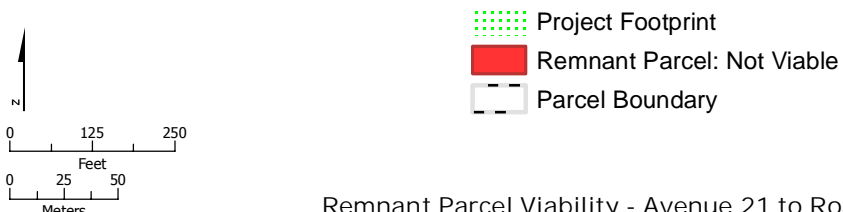
-  Project Footprint
-  Remnant Parcel: Viable
-  Parcel Boundary

Remnant Parcel Viability - Avenue 21 to Road 13 Wye Alternative

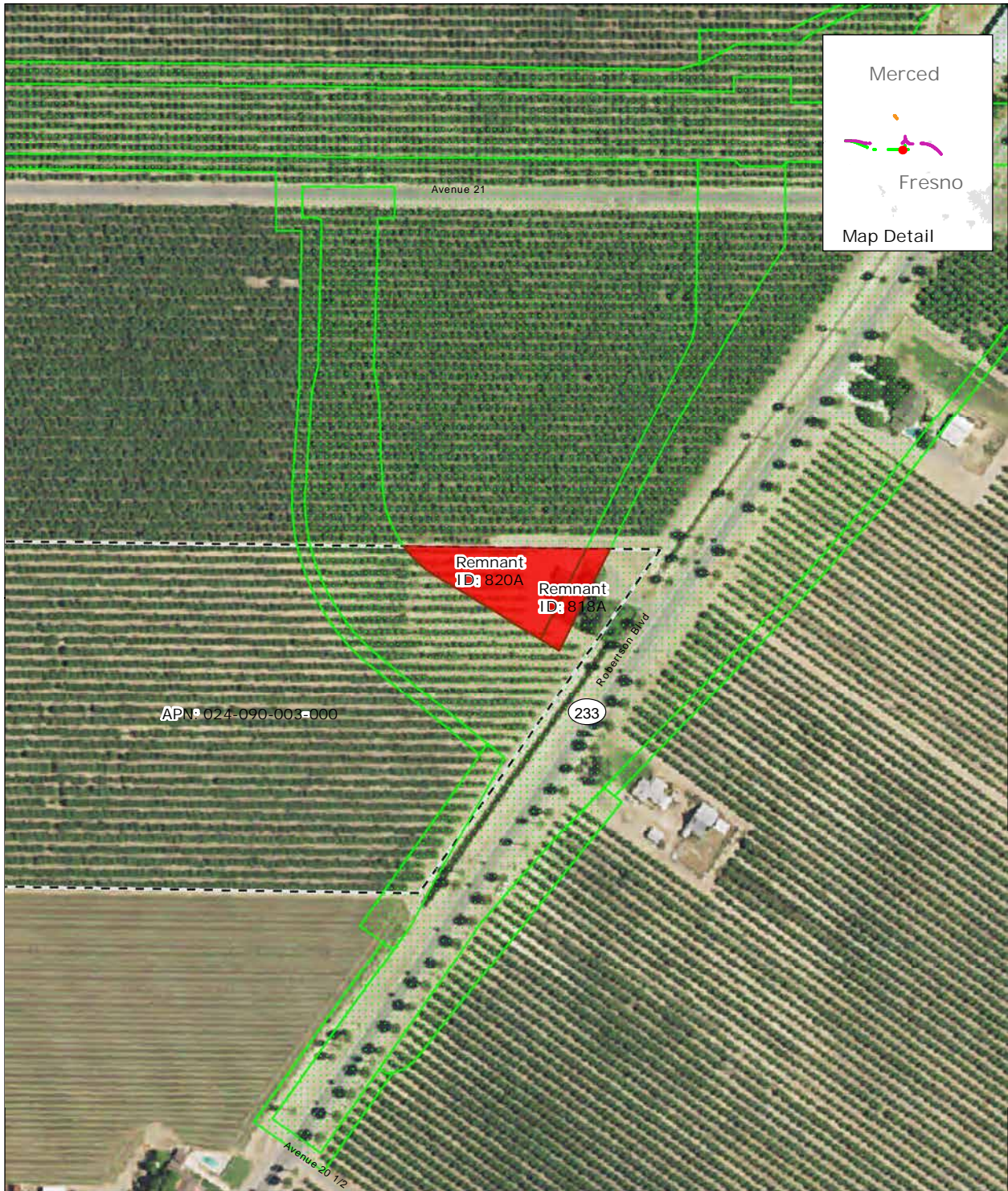


SOURCE: Department of Conservation, State of California, 2014; ARWS 2016a, 2016b, 2016c
 NOTE: Only severed parcels smaller than 20 acres (referred to as remnant parcels) are identified. Those severed parcels 20 acres or larger are assumed to remain in agricultural use and are not depicted on the map

DRAFT — DECEMBER 19, 2016

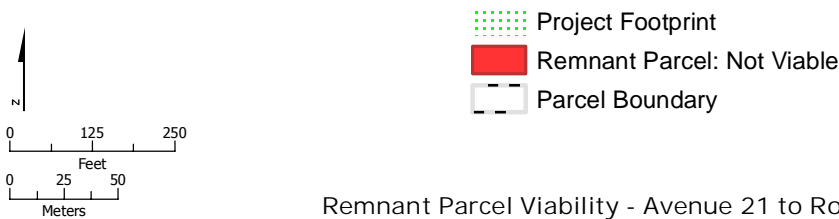


Remnant Parcel Viability - Avenue 21 to Road 13 Wye Alternative

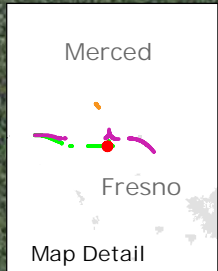


SOURCE: Department of Conservation, State of California, 2014; ARWS 2016a, 2016b, 2016c
 NOTE: Only severed parcels smaller than 20 acres (referred to as remnant parcels) are identified. Those severed parcels 20 acres or larger are assumed to remain in agricultural use and are not depicted on the map

DRAFT — DECEMBER 19, 2016

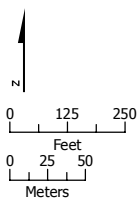


Remnant Parcel Viability - Avenue 21 to Road 13 Wye Alternative



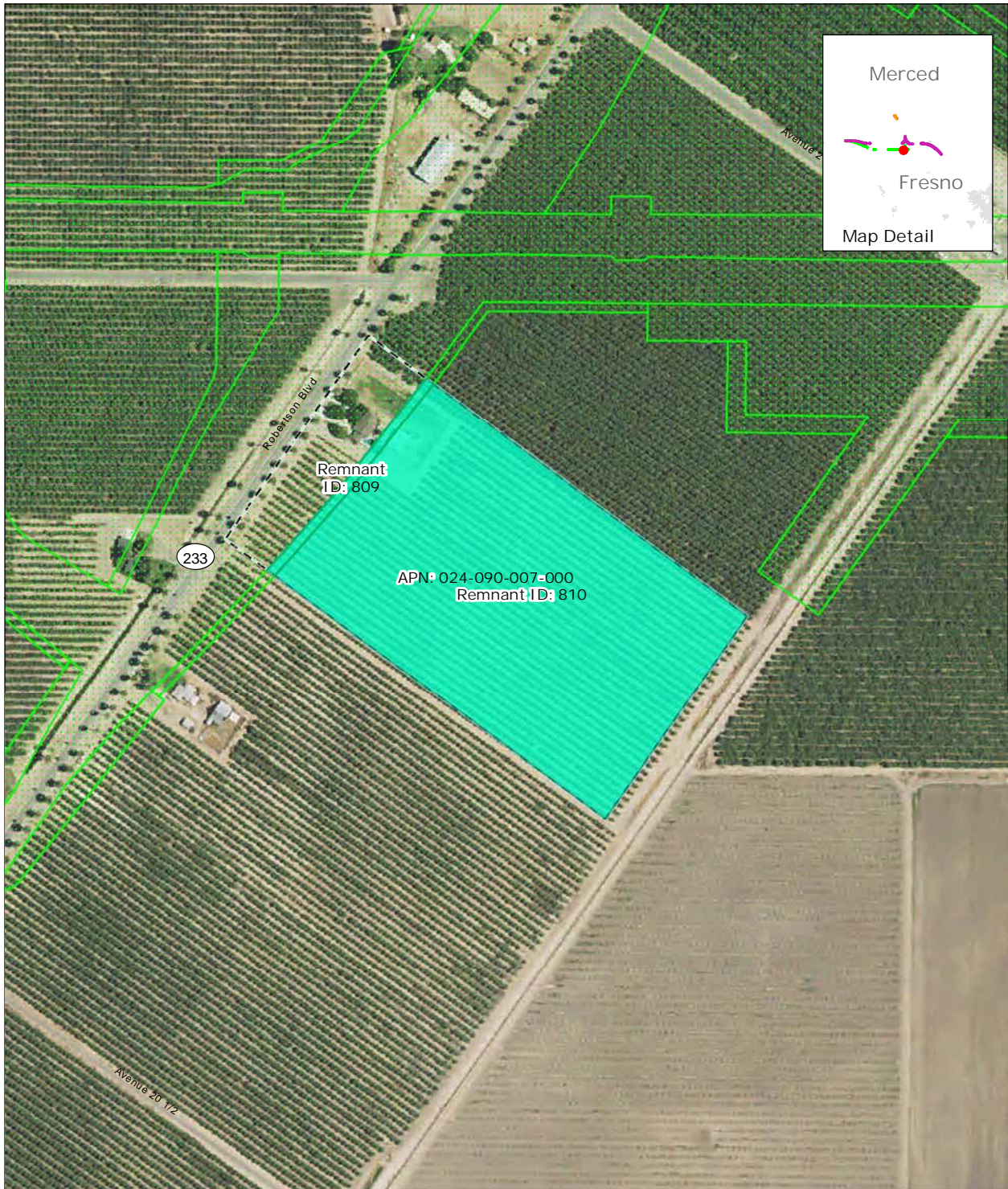
SOURCE: Department of Conservation, State of California, 2014; ARWS 2016a, 2016b, 2016c
 NOTE: Only severed parcels smaller than 20 acres (referred to as remnant parcels) are identified. Those severed parcels 20 acres or larger are assumed to remain in agricultural use and are not depicted on the map

DRAFT — DECEMBER 19, 2016



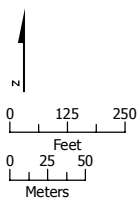
- Project Footprint
- Remnant Parcel: Viable
- Remnant Parcel: Not Viable
- Parcel Boundary




Remnant Parcel Viability - Avenue 21 to Road 13 Wye Alternative



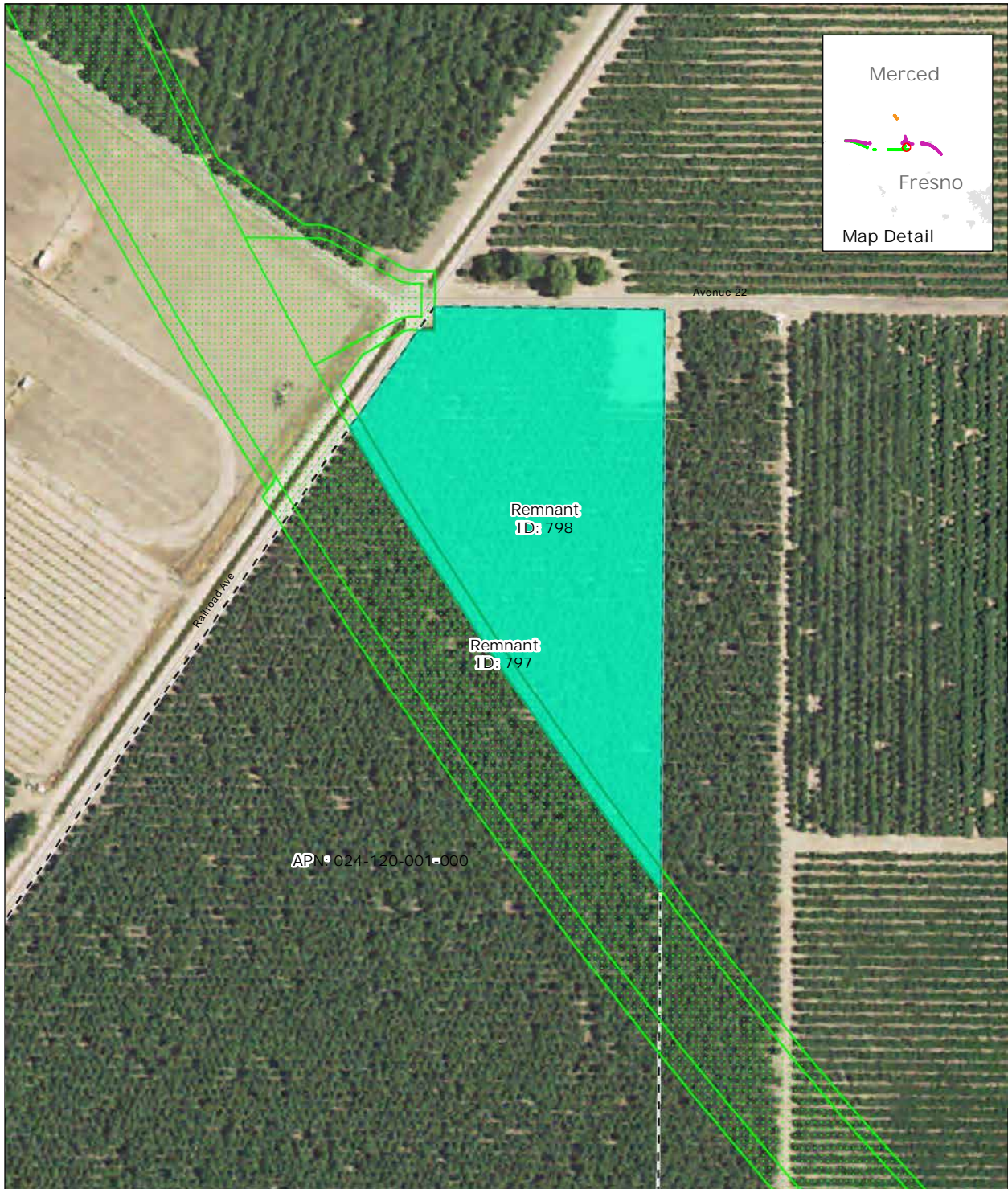
SOURCE: Department of Conservation, State of California, 2014; ARWS 2016a, 2016b, 2016c
 NOTE: Only severed parcels smaller than 20 acres (referred to as remnant parcels) are identified. Those severed parcels 20 acres or larger are assumed to remain in agricultural use and are not depicted on the map

DRAFT — DECEMBER 19, 2016



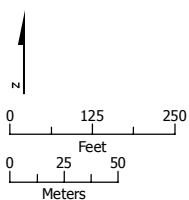
-  Project Footprint
-  Remnant Parcel: Viable
-  Parcel Boundary

Remnant Parcel Viability - Avenue 21 to Road 13 Wye Alternative



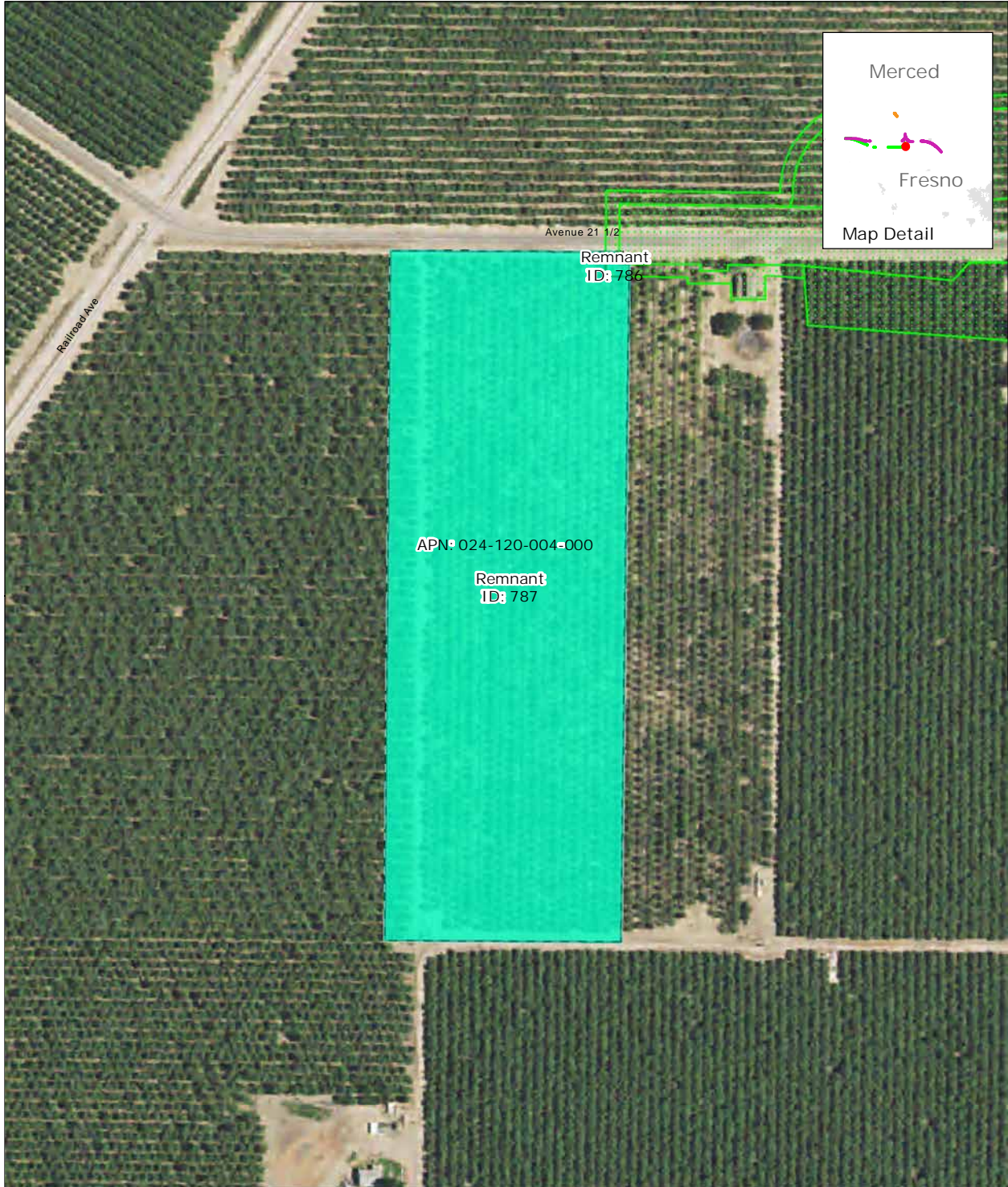
SOURCE: Department of Conservation, State of California, 2014; ARWS 2016a, 2016b, 2016c
 NOTE: Only severed parcels smaller than 20 acres (referred to as remnant parcels) are identified. Those severed parcels 20 acres or larger are assumed to remain in agricultural use and are not depicted on the map

DRAFT — DECEMBER 19, 2016



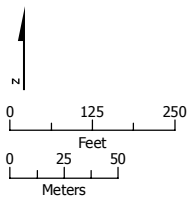
- Project Footprint
- Remnant Parcel: Viable
- Parcel Boundary




Remnant Parcel Viability - Avenue 21 to Road 13 Wye Alternative



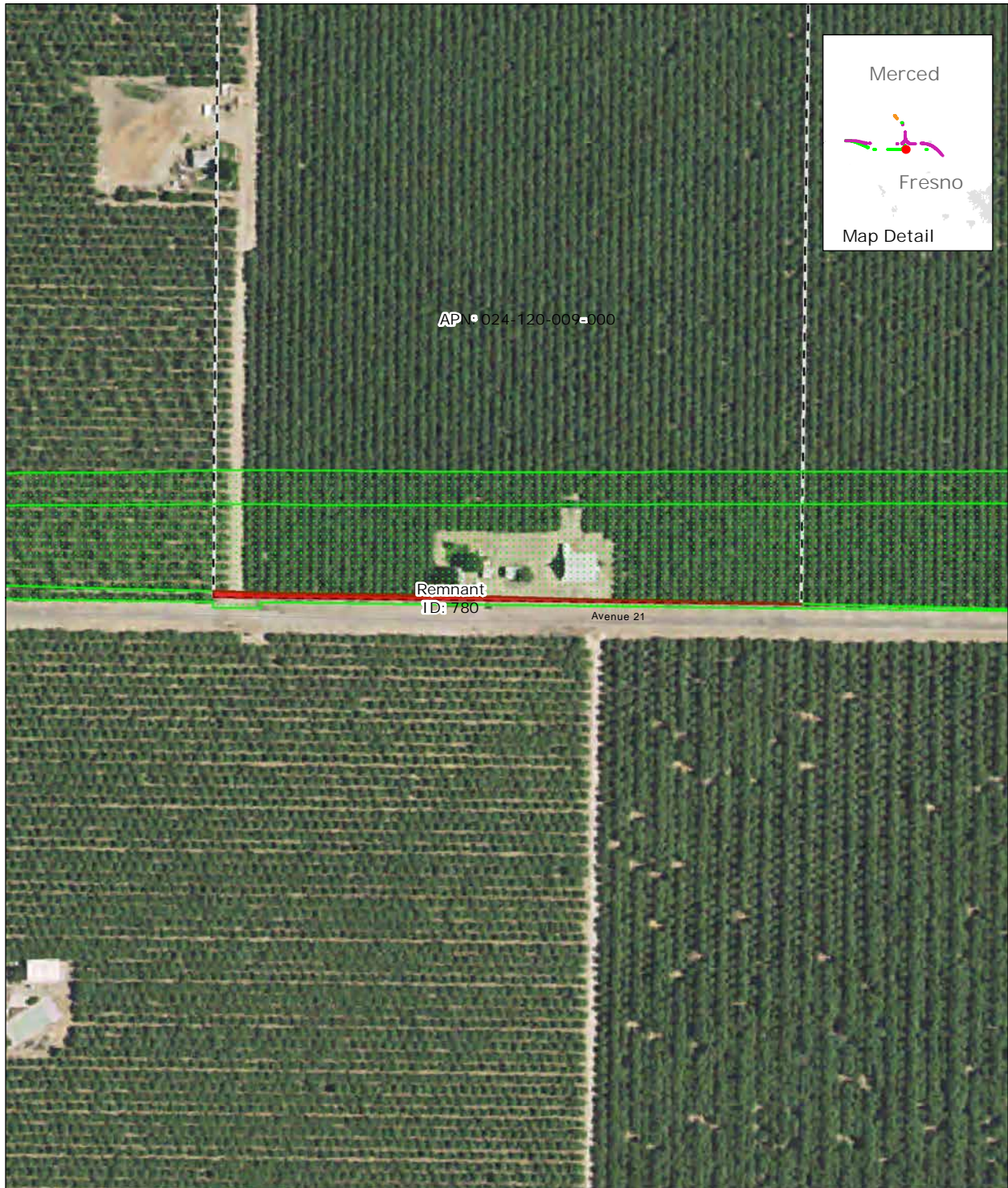
SOURCE: Department of Conservation, State of California, 2014; ARWS 2016a, 2016b, 2016c
 NOTE: Only severed parcels smaller than 20 acres (referred to as remnant parcels) are identified. Those severed parcels 20 acres or larger are assumed to remain in agricultural use and are not depicted on the map

DRAFT — DECEMBER 19, 2016



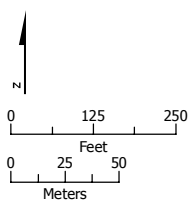
-  Project Footprint
-  Remnant Parcel: Viable
-  Parcel Boundary

Remnant Parcel Viability - Avenue 21 to Road 13 Wye Alternative



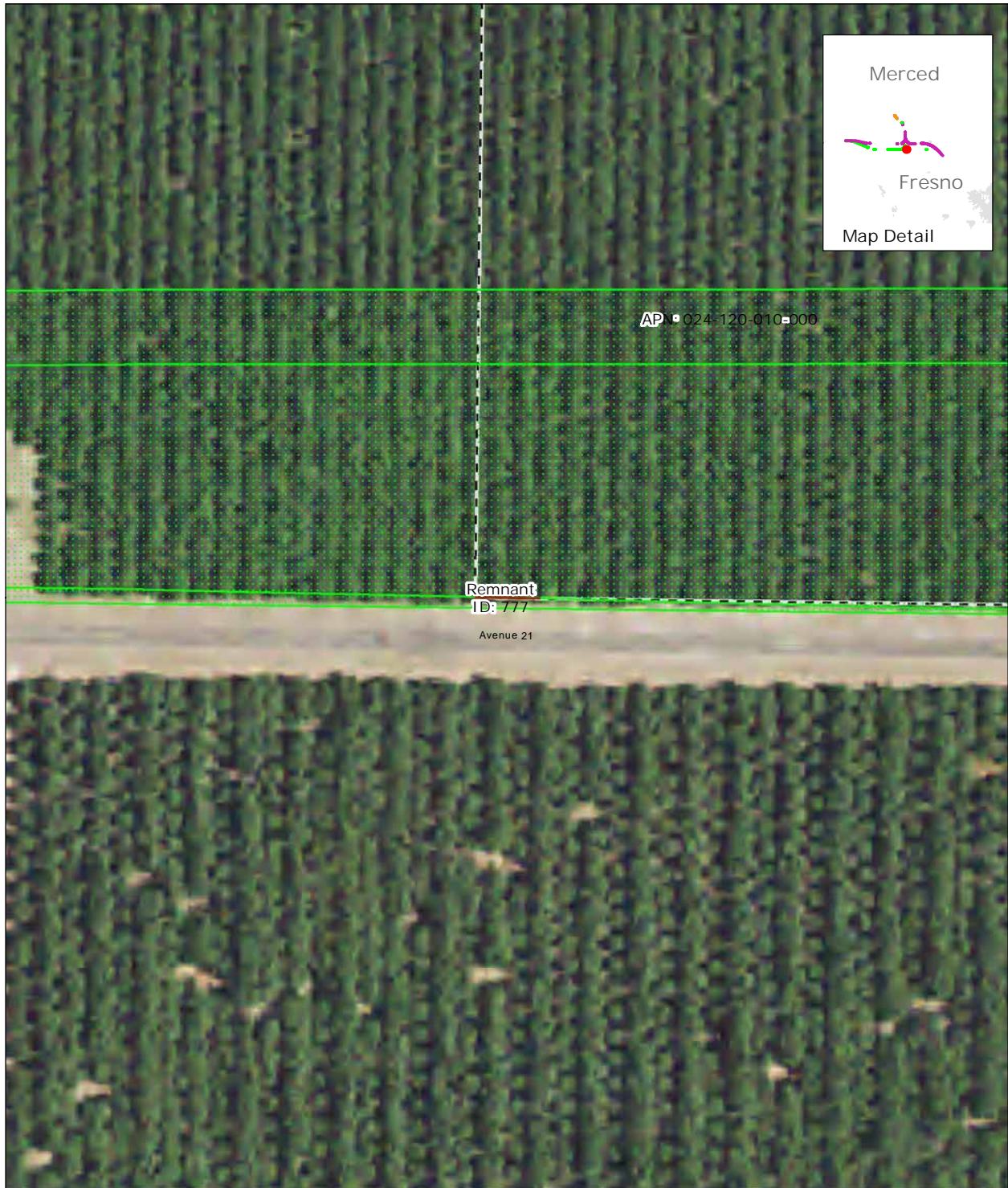
SOURCE: Department of Conservation, State of California, 2014; ARWS 2016a, 2016b, 2016c
 NOTE: Only severed parcels smaller than 20 acres (referred to as remnant parcels) are identified. Those severed parcels 20 acres or larger are assumed to remain in agricultural use and are not depicted on the map

DRAFT — DECEMBER 19, 2016



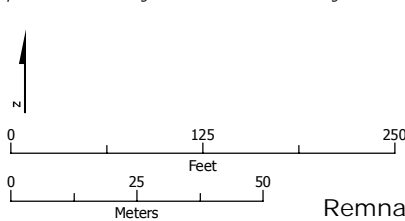
- Project Footprint
- Remnant Parcel: Not Viable
- Parcel Boundary




Remnant Parcel Viability - Avenue 21 to Road 13 Wye Alternative



SOURCE: Department of Conservation, State of California, 2014; ARWS 2016a, 2016b, 2016c
 NOTE: Only severed parcels smaller than 20 acres (referred to as remnant parcels) are identified. Those severed parcels 20 acres or larger are assumed to remain in agricultural use and are not depicted on the map

DRAFT — DECEMBER 19, 2016



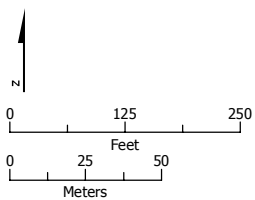
-  Project Footprint
-  Remnant Parcel: Not Viable
-  Parcel Boundary




Remnant Parcel Viability - Avenue 21 to Road 13 Wye Alternative



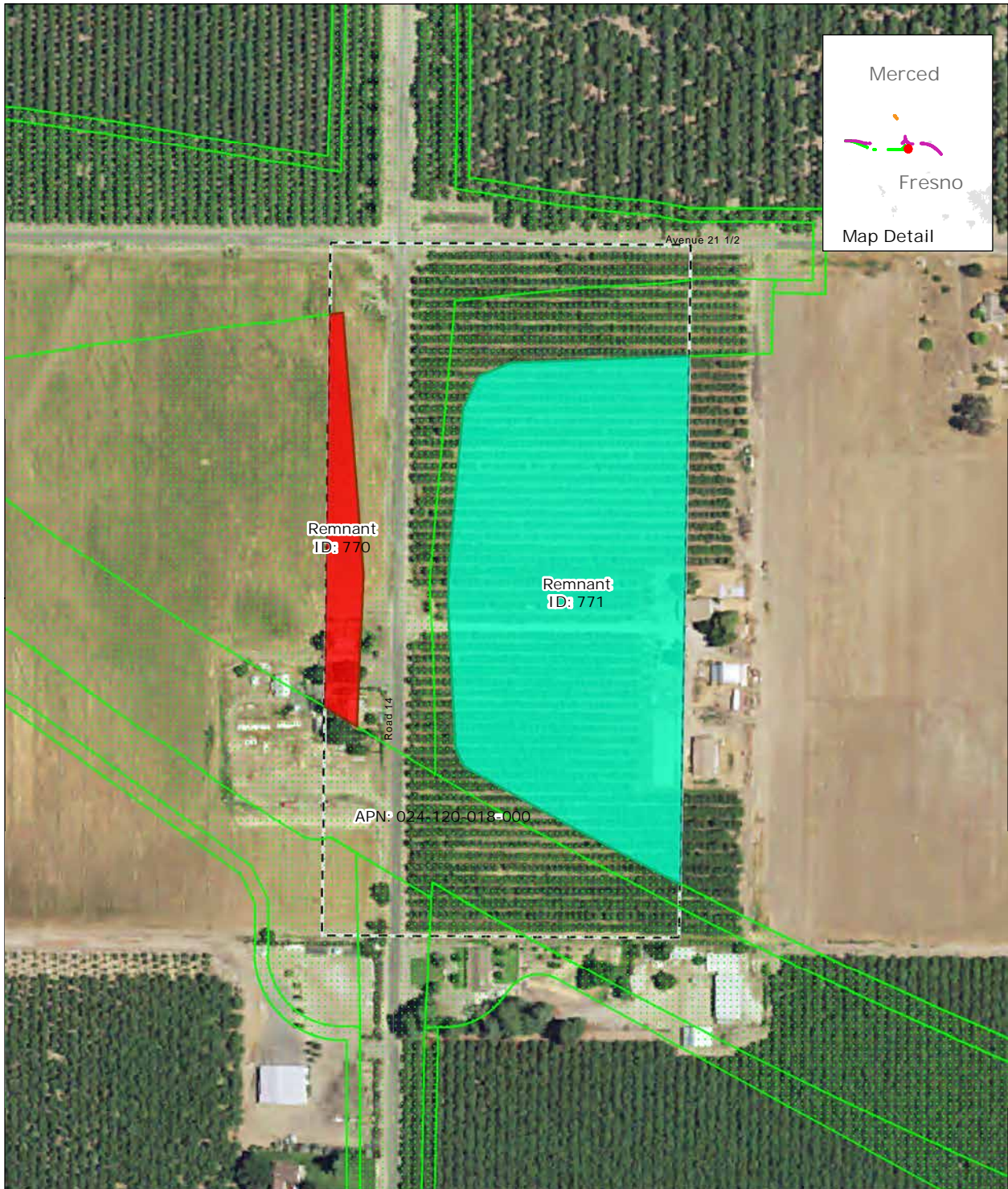
SOURCE: Department of Conservation, State of California, 2014; ARWS 2016a, 2016b, 2016c
 NOTE: Only severed parcels smaller than 20 acres (referred to as remnant parcels) are identified. Those severed parcels 20 acres or larger are assumed to remain in agricultural use and are not depicted on the map

DRAFT — DECEMBER 19, 2016



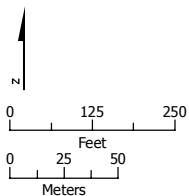
-  Project Footprint
-  Remnant Parcel: Not Viable
-  Parcel Boundary





Remnant Parcel Viability - Avenue 21 to Road 13 Wye Alternative



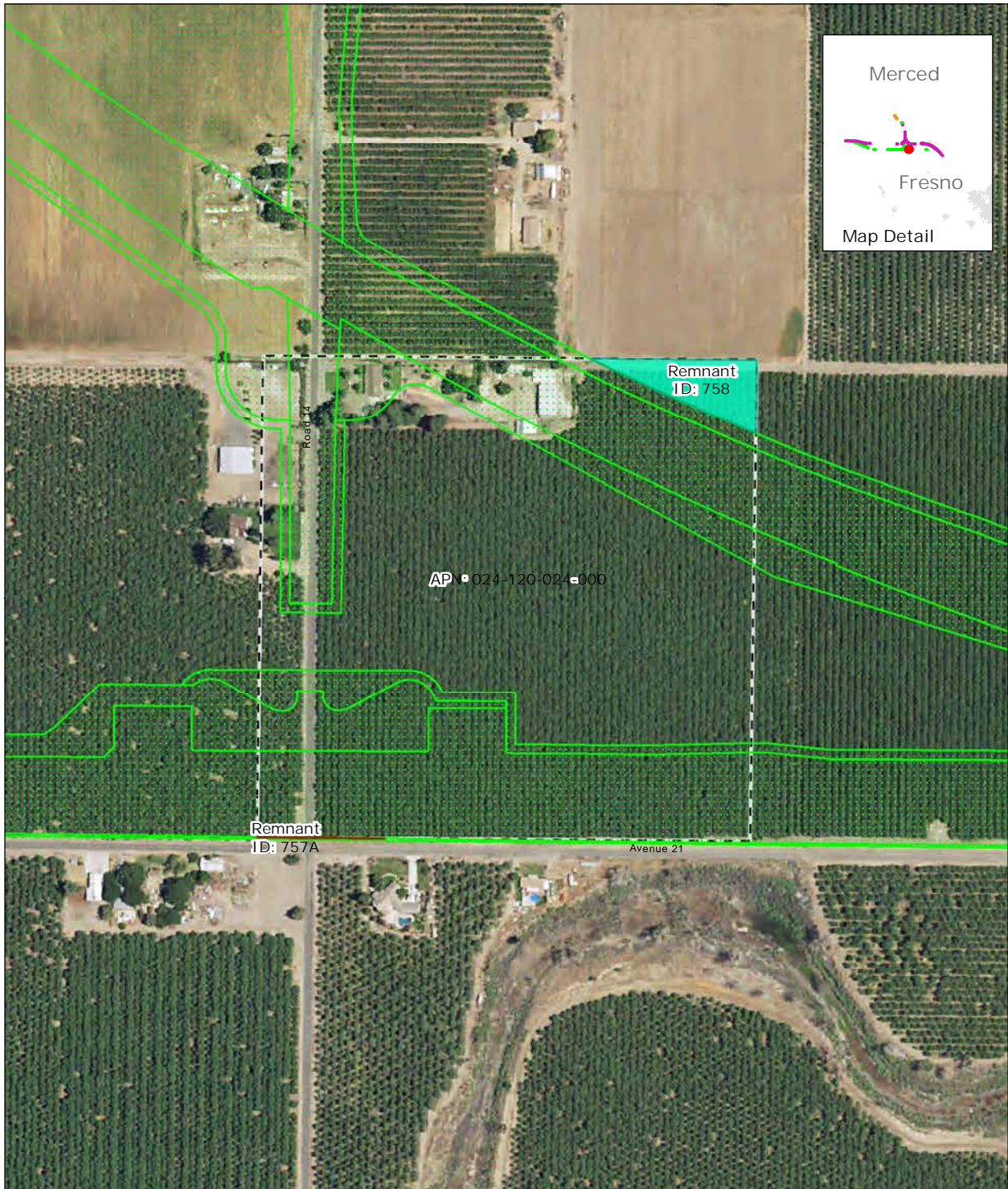
SOURCE: Department of Conservation, State of California, 2014; ARWS 2016a, 2016b, 2016c
 NOTE: Only severed parcels smaller than 20 acres (referred to as remnant parcels) are identified. Those severed parcels 20 acres or larger are assumed to remain in agricultural use and are not depicted on the map

DRAFT — DECEMBER 19, 2016



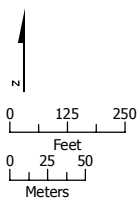
-  Project Footprint
-  Remnant Parcel: Viable
-  Remnant Parcel: Not Viable
-  Parcel Boundary

Remnant Parcel Viability - Avenue 21 to Road 13 Wye Alternative



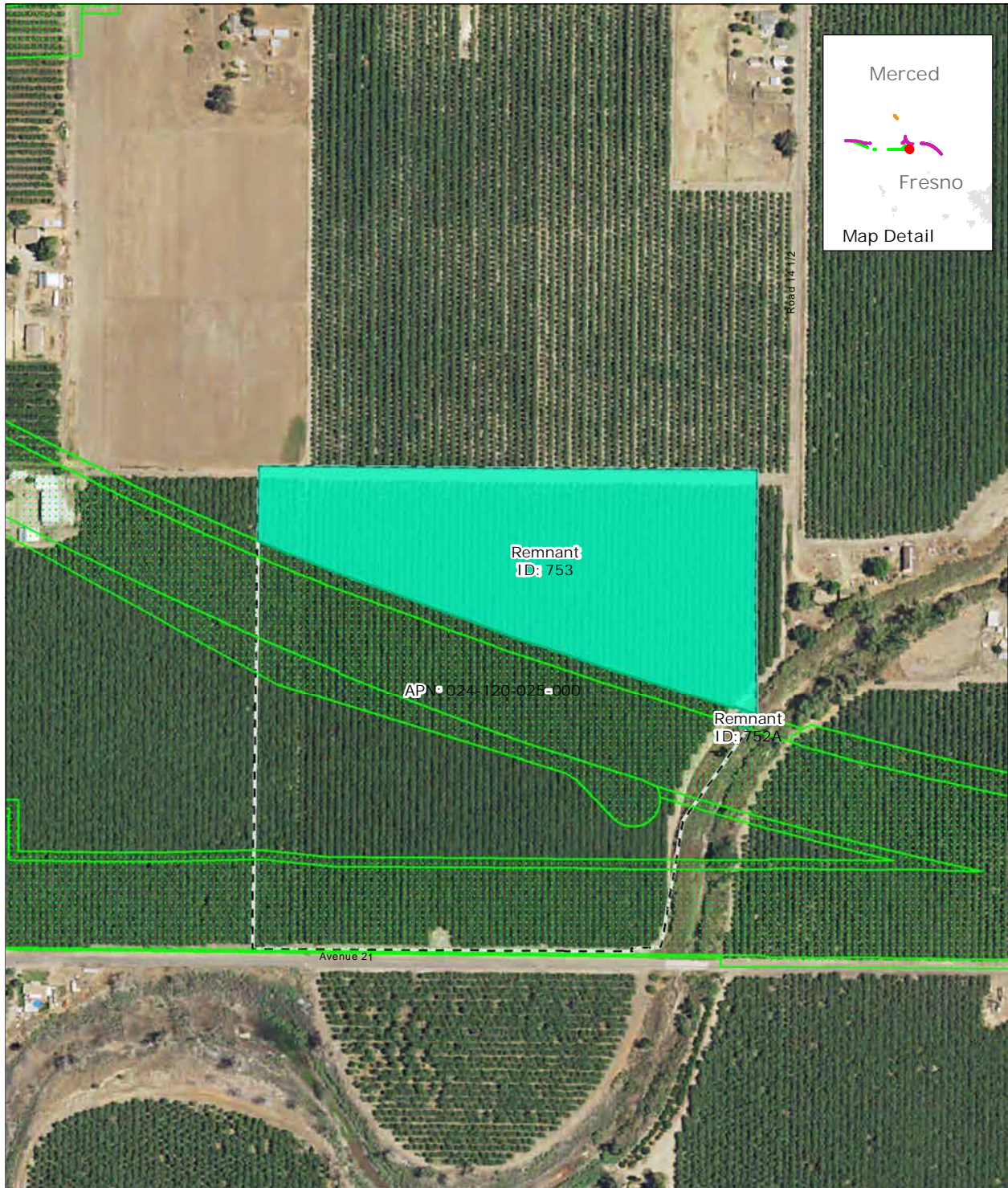
SOURCE: Department of Conservation, State of California, 2014; ARWS 2016a, 2016b, 2016c
 NOTE: Only severed parcels smaller than 20 acres (referred to as remnant parcels) are identified. Those severed parcels 20 acres or larger are assumed to remain in agricultural use and are not depicted on the map

DRAFT — DECEMBER 19, 2016



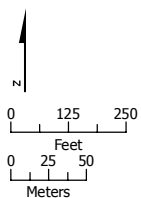
- Project Footprint
- Remnant Parcel: Viable
- Remnant Parcel: Not Viable
- Parcel Boundary

Remnant Parcel Viability - Avenue 21 to Road 13 Wye Alternative



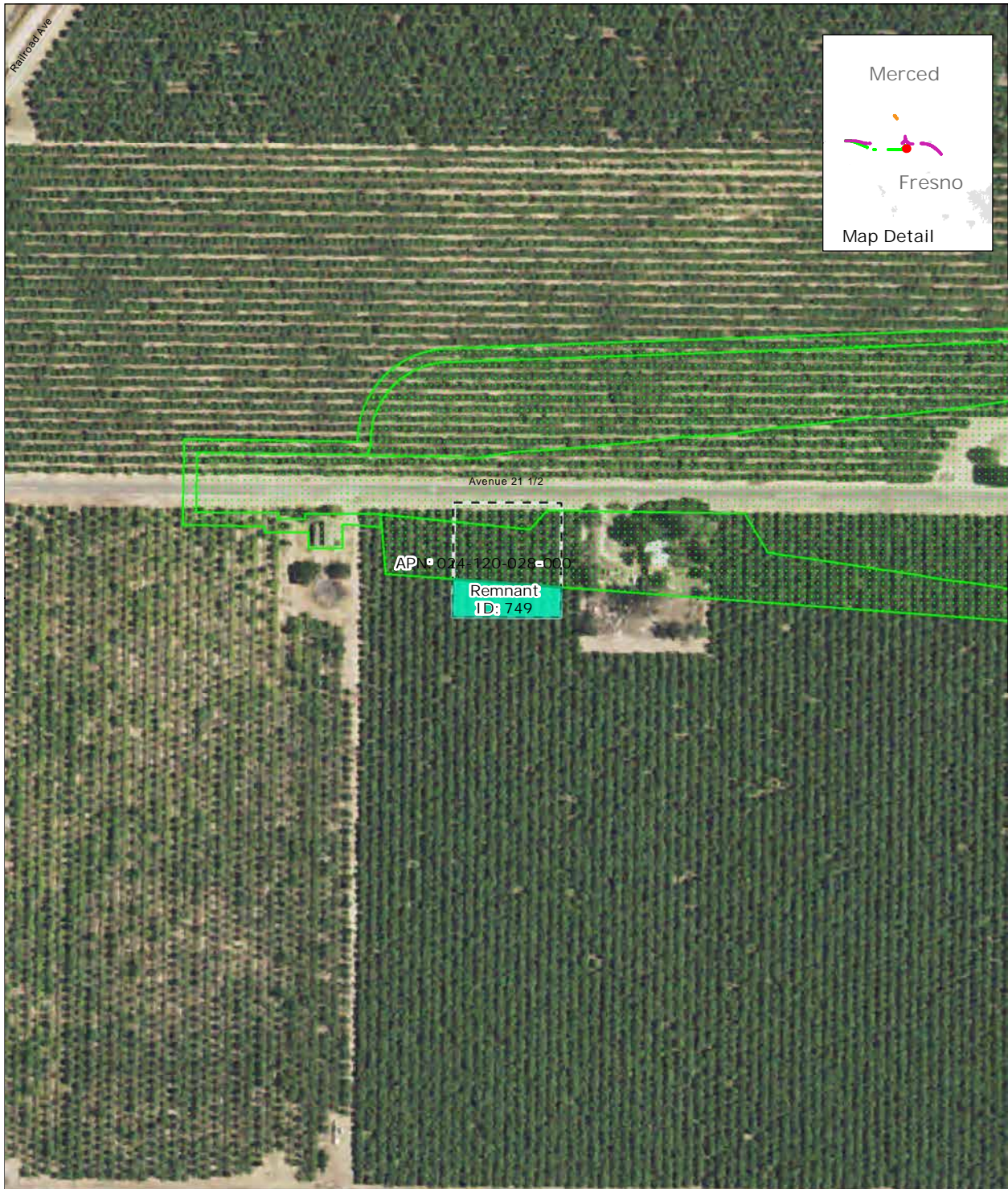
SOURCE: Department of Conservation, State of California, 2014; ARWS 2016a, 2016b, 2016c
 NOTE: Only severed parcels smaller than 20 acres (referred to as remnant parcels) are identified. Those severed parcels 20 acres or larger are assumed to remain in agricultural use and are not depicted on the map

DRAFT — DECEMBER 19, 2016



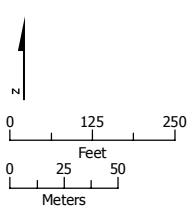
- Project Footprint
- Remnant Parcel: Viable
- Parcel Boundary




Remnant Parcel Viability - Avenue 21 to Road 13 Wye Alternative



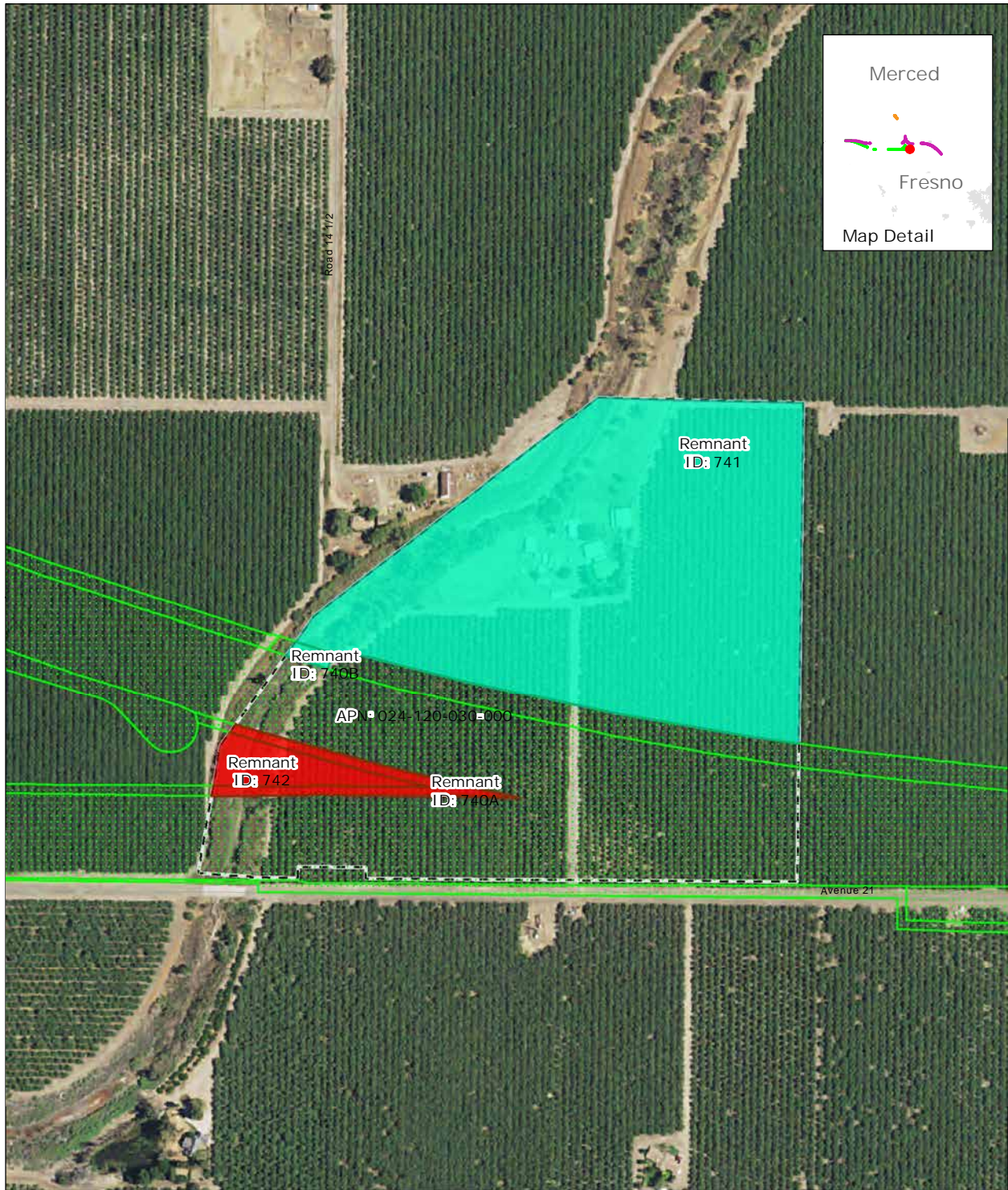
SOURCE: Department of Conservation, State of California, 2014; ARWS 2016a, 2016b, 2016c
 NOTE: Only severed parcels smaller than 20 acres (referred to as remnant parcels) are identified. Those severed parcels 20 acres or larger are assumed to remain in agricultural use and are not depicted on the map

DRAFT — DECEMBER 19, 2016



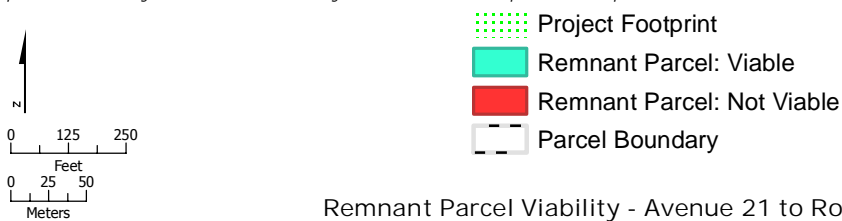
-  Project Footprint
-  Remnant Parcel: Viable
-  Parcel Boundary

Remnant Parcel Viability - Avenue 21 to Road 13 Wye Alternative

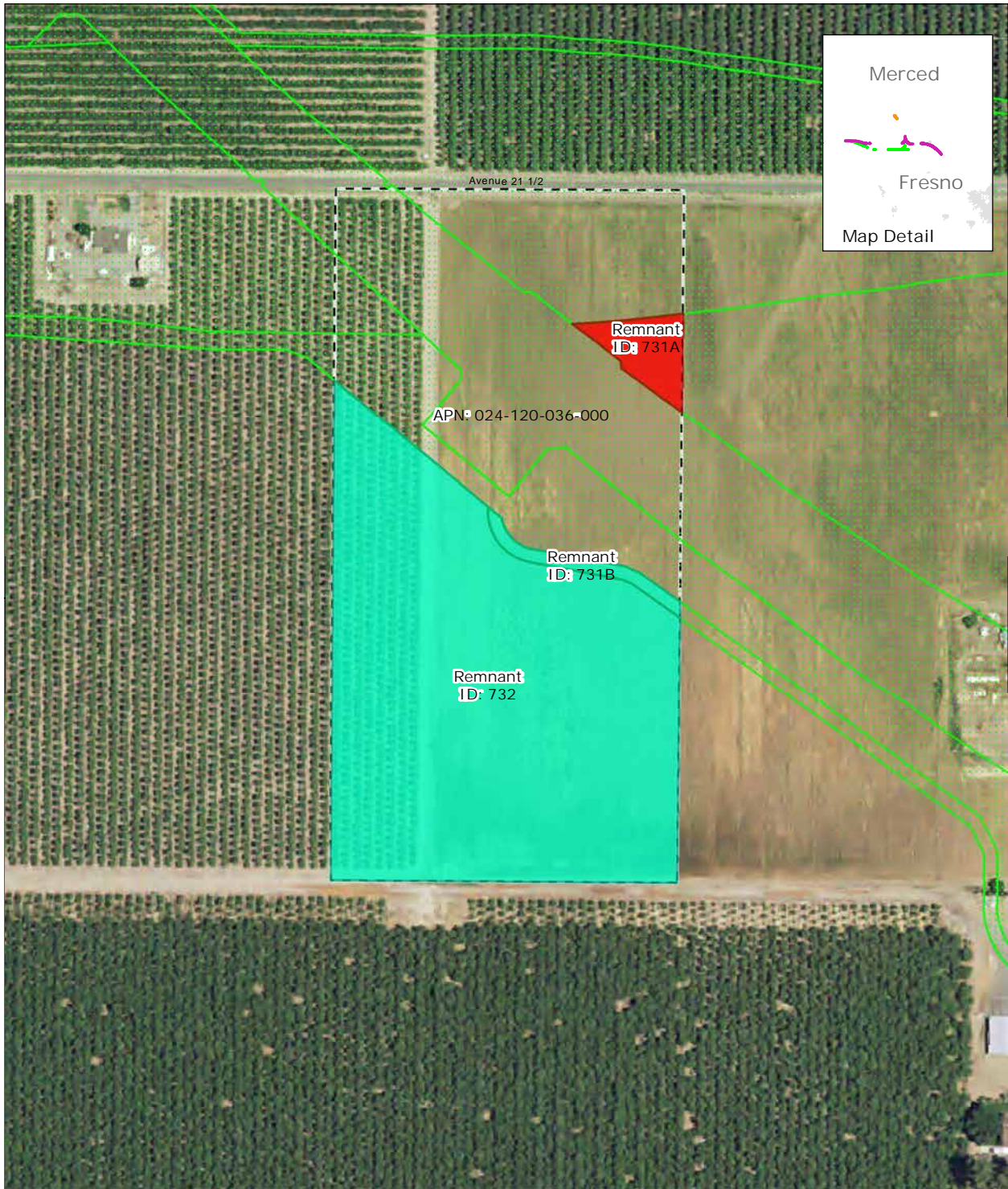


SOURCE: Department of Conservation, State of California, 2014; ARWS 2016a, 2016b, 2016c
 NOTE: Only severed parcels smaller than 20 acres (referred to as remnant parcels) are identified. Those severed parcels 20 acres or larger are assumed to remain in agricultural use and are not depicted on the map

DRAFT — DECEMBER 19, 2016

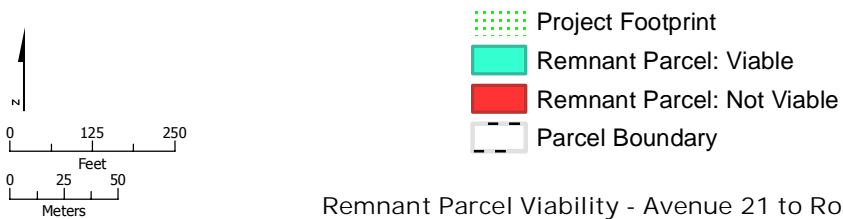


Remnant Parcel Viability - Avenue 21 to Road 13 Wye Alternative

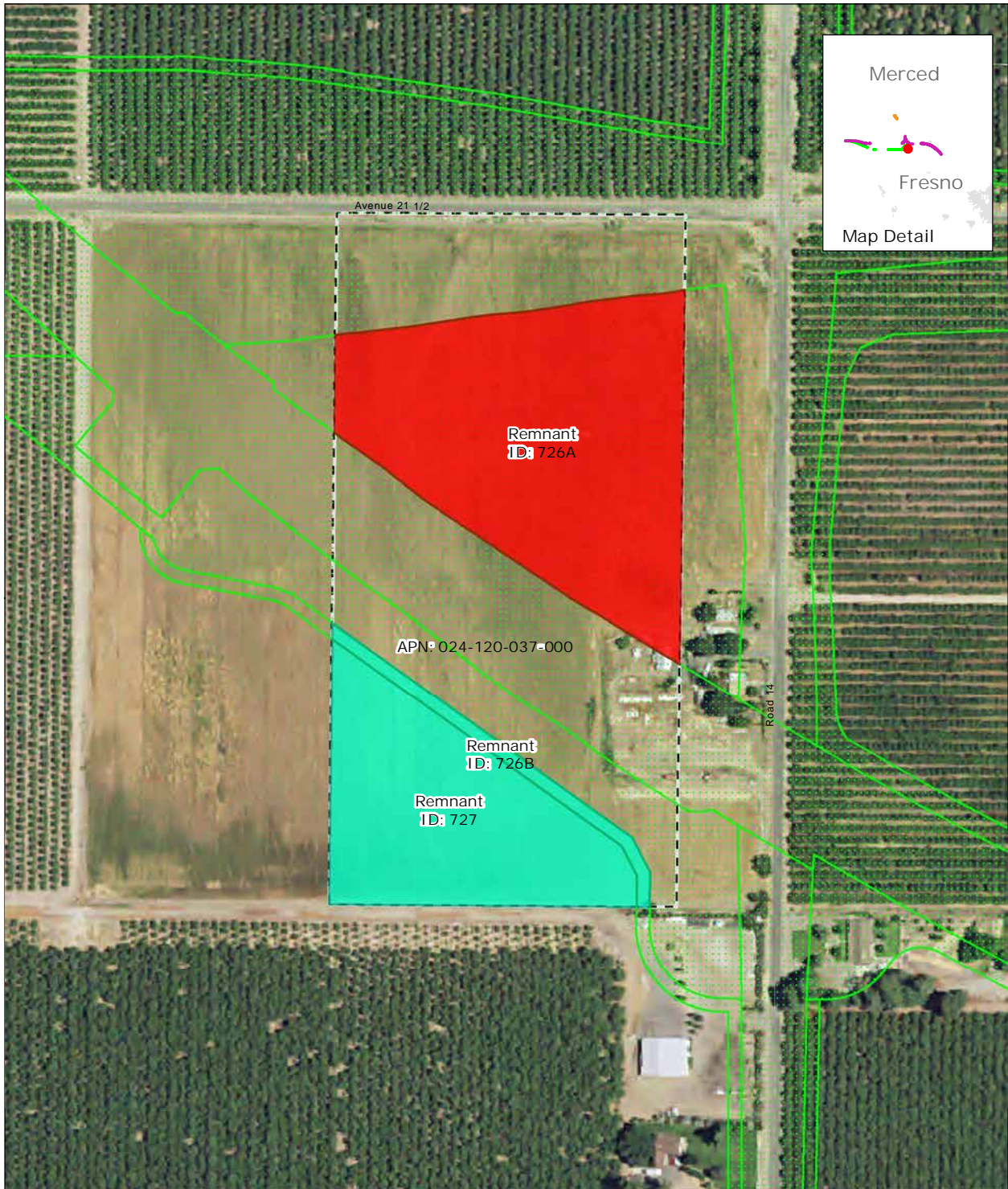


SOURCE: Department of Conservation, State of California, 2014; ARWS 2016a, 2016b, 2016c
 NOTE: Only severed parcels smaller than 20 acres (referred to as remnant parcels) are identified. Those severed parcels 20 acres or larger are assumed to remain in agricultural use and are not depicted on the map

DRAFT — DECEMBER 19, 2016

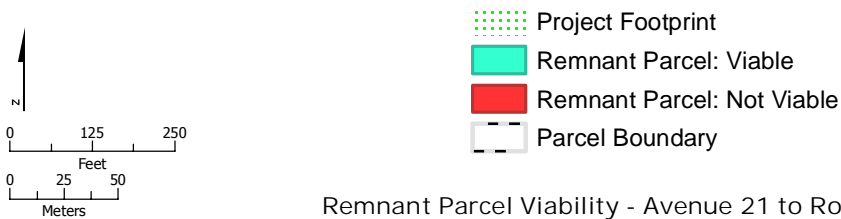


Remnant Parcel Viability - Avenue 21 to Road 13 Wye Alternative



SOURCE: Department of Conservation, State of California, 2014; ARWS 2016a, 2016b, 2016c
 NOTE: Only severed parcels smaller than 20 acres (referred to as remnant parcels) are identified. Those severed parcels 20 acres or larger are assumed to remain in agricultural use and are not depicted on the map

DRAFT — DECEMBER 19, 2016

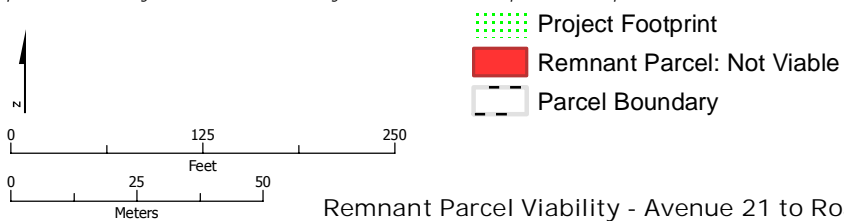


Remnant Parcel Viability - Avenue 21 to Road 13 Wye Alternative



SOURCE: Department of Conservation, State of California, 2014; ARWS 2016a, 2016b, 2016c
 NOTE: Only severed parcels smaller than 20 acres (referred to as remnant parcels) are identified. Those severed parcels 20 acres or larger are assumed to remain in agricultural use and are not depicted on the map

DRAFT — DECEMBER 19, 2016

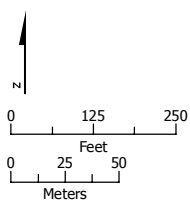


Remnant Parcel Viability - Avenue 21 to Road 13 Wye Alternative



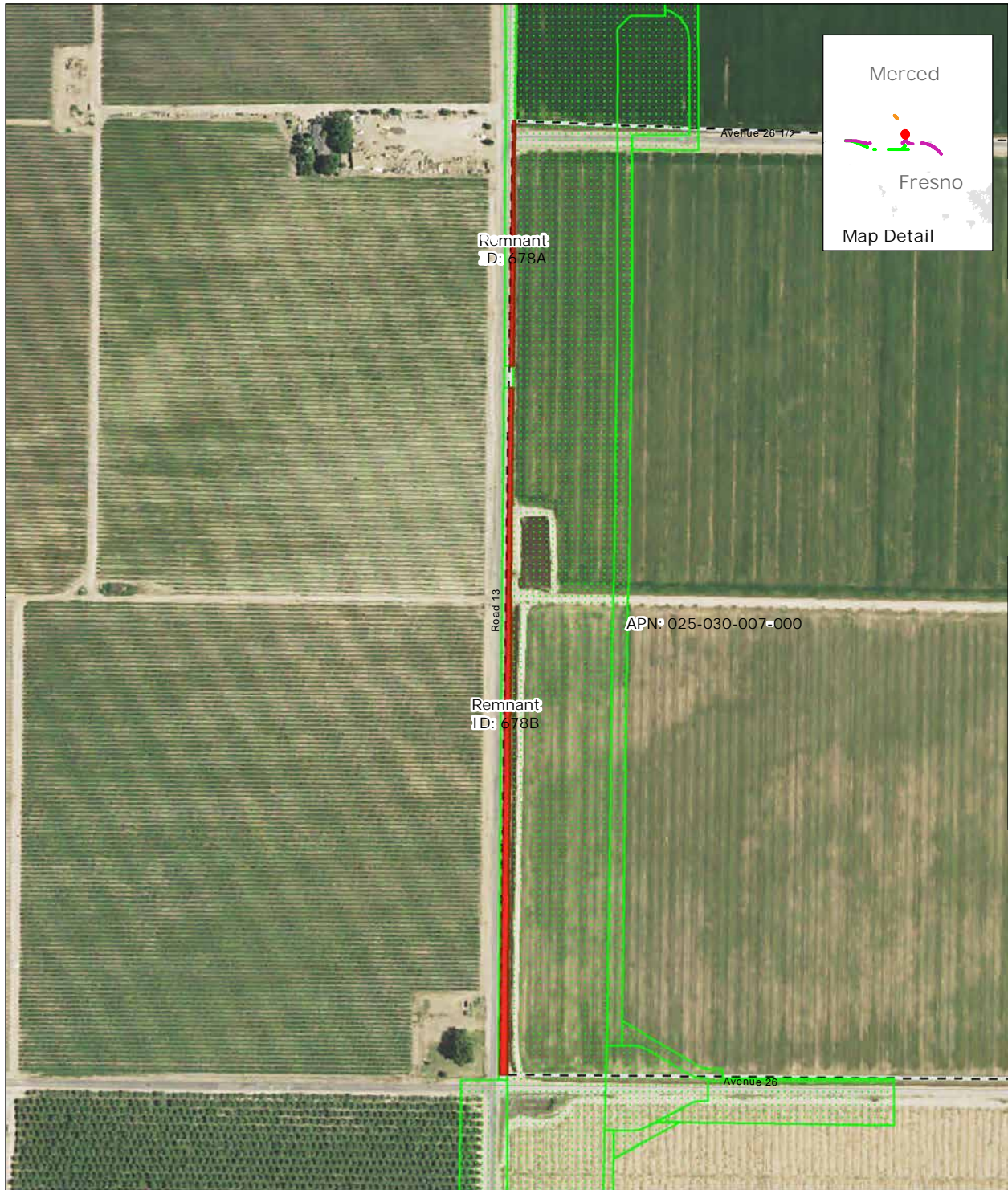
SOURCE: Department of Conservation, State of California, 2014; ARWS 2016a, 2016b, 2016c
 NOTE: Only severed parcels smaller than 20 acres (referred to as remnant parcels) are identified. Those severed parcels 20 acres or larger are assumed to remain in agricultural use and are not depicted on the map

DRAFT — DECEMBER 19, 2016



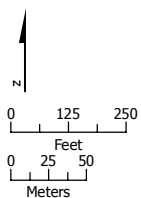
- Project Footprint
- Remnant Parcel: Not Viable
- Parcel Boundary

Remnant Parcel Viability - Avenue 21 to Road 13 Wye Alternative



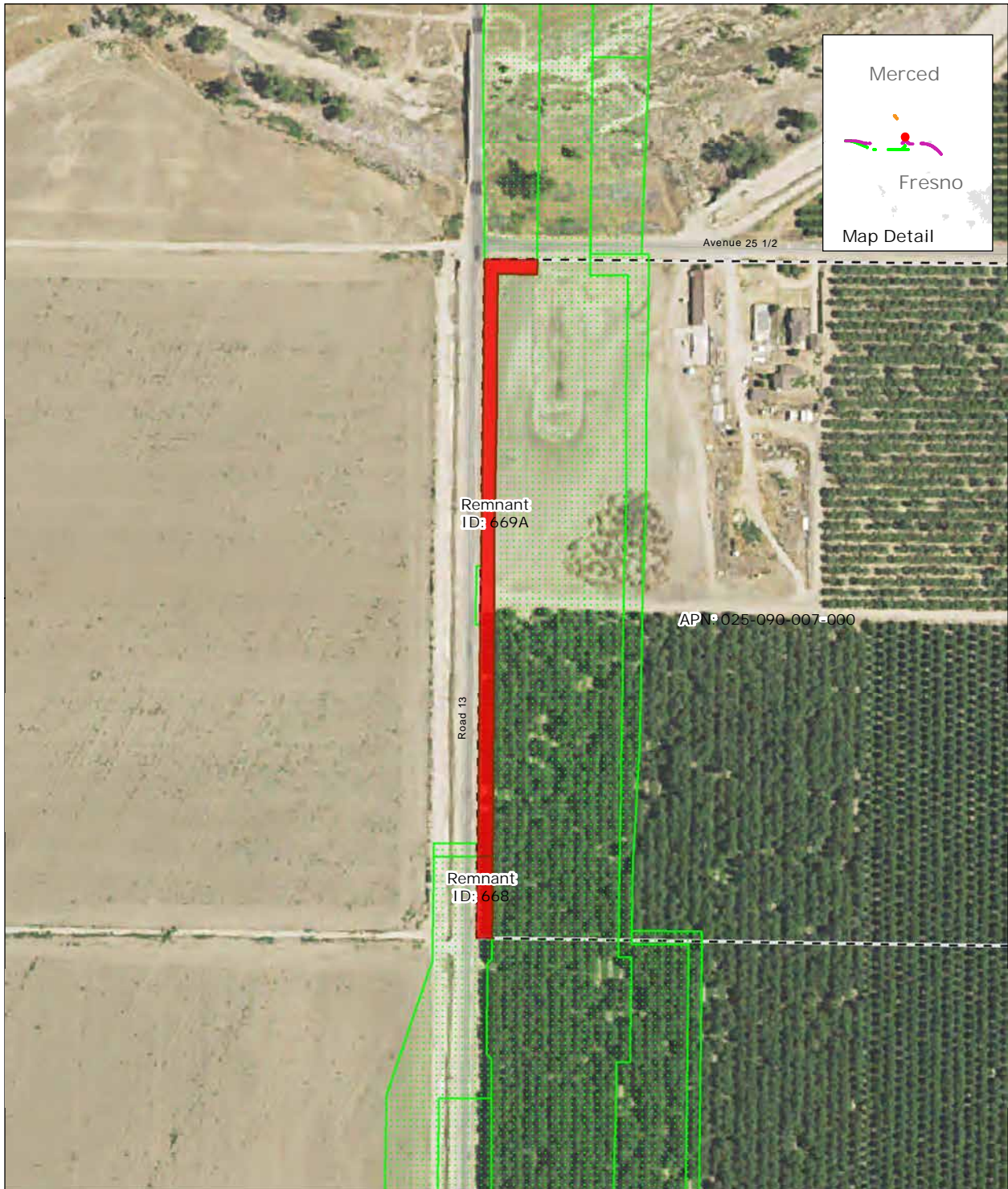
SOURCE: Department of Conservation, State of California, 2014; ARWS 2016a, 2016b, 2016c
 NOTE: Only severed parcels smaller than 20 acres (referred to as remnant parcels) are identified. Those severed parcels 20 acres or larger are assumed to remain in agricultural use and are not depicted on the map

DRAFT — DECEMBER 19, 2016



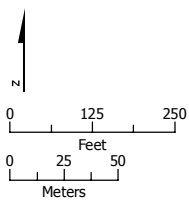
- Project Footprint
- Remnant Parcel: Not Viable
- Parcel Boundary

Remnant Parcel Viability - Avenue 21 to Road 13 Wye Alternative



SOURCE: Department of Conservation, State of California, 2014; ARWS 2016a, 2016b, 2016c
 NOTE: Only severed parcels smaller than 20 acres (referred to as remnant parcels) are identified. Those severed parcels 20 acres or larger are assumed to remain in agricultural use and are not depicted on the map

DRAFT — DECEMBER 19, 2016



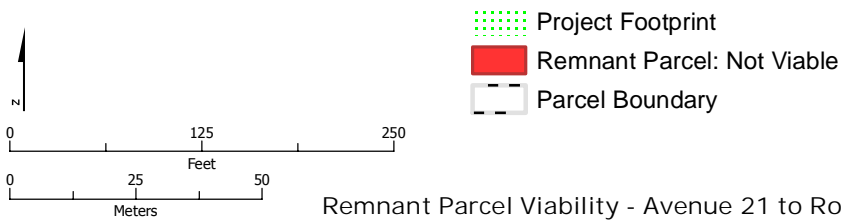
- Project Footprint
- Remnant Parcel: Not Viable
- Parcel Boundary

Remnant Parcel Viability - Avenue 21 to Road 13 Wye Alternative

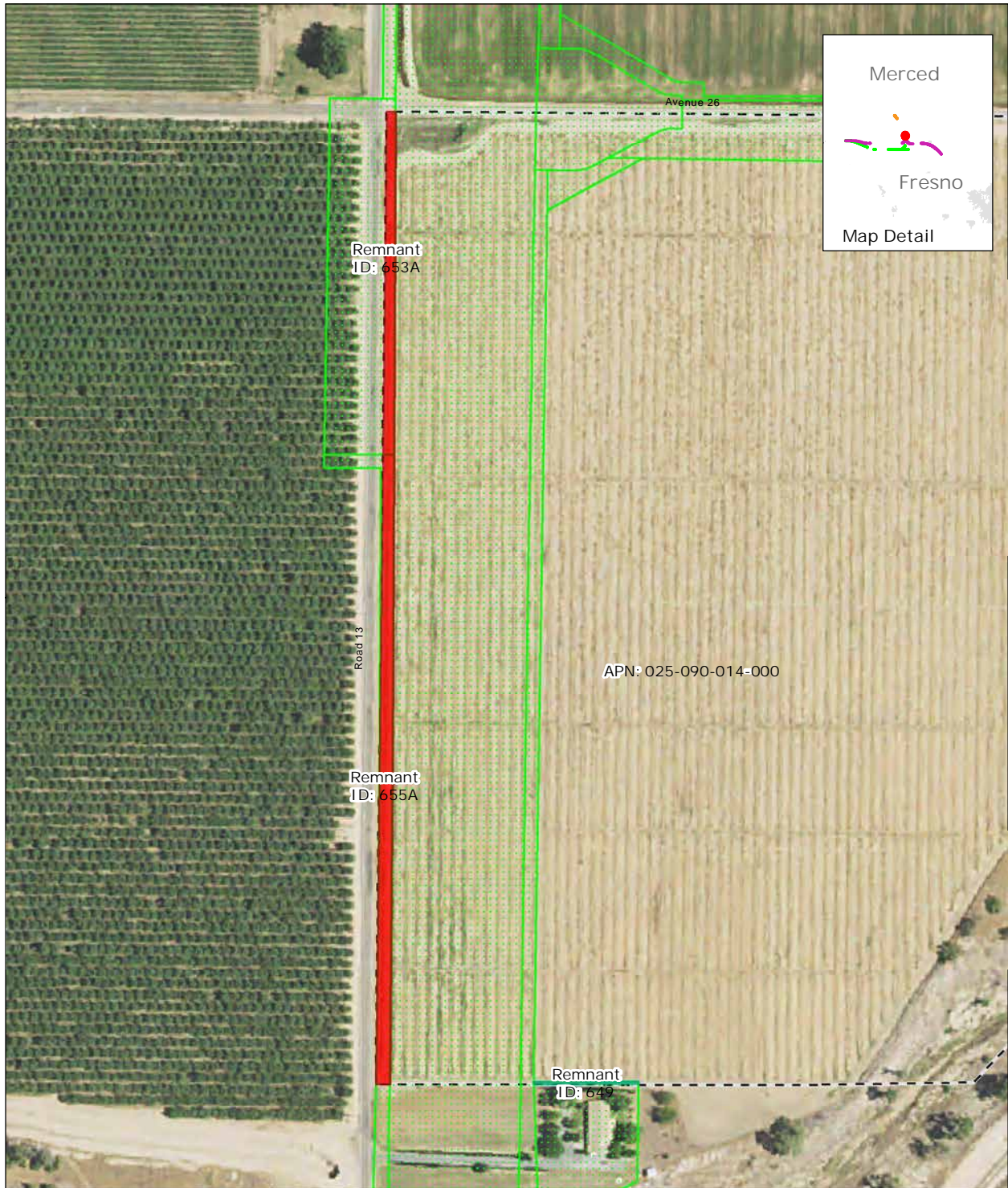


SOURCE: Department of Conservation, State of California, 2014; ARWS 2016a, 2016b, 2016c
 NOTE: Only severed parcels smaller than 20 acres (referred to as remnant parcels) are identified. Those severed parcels 20 acres or larger are assumed to remain in agricultural use and are not depicted on the map

DRAFT — DECEMBER 19, 2016

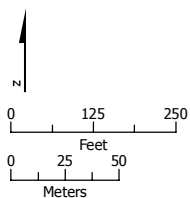


Remnant Parcel Viability - Avenue 21 to Road 13 Wye Alternative



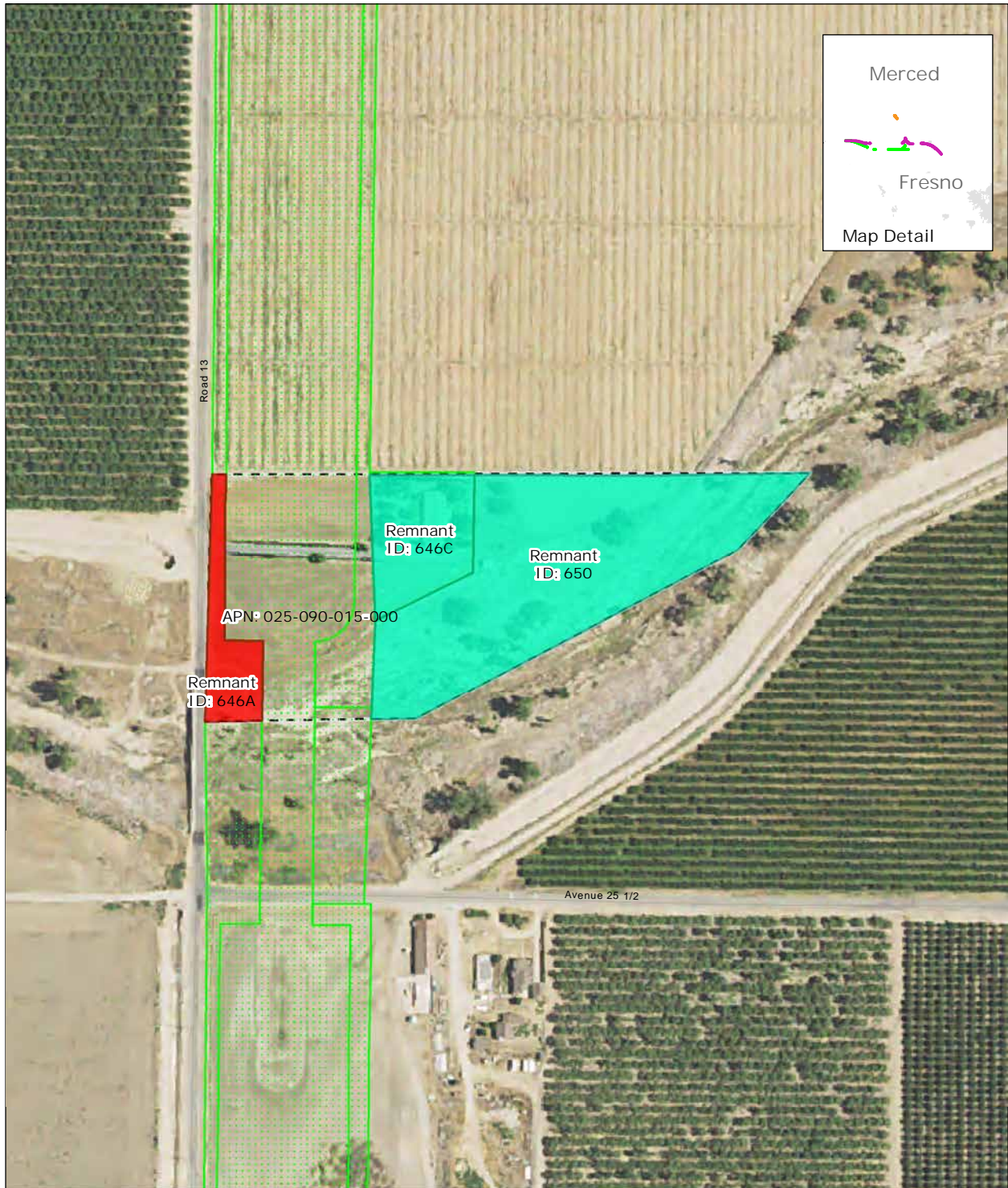
SOURCE: Department of Conservation, State of California, 2014; ARWS 2016a, 2016b, 2016c
 NOTE: Only severed parcels smaller than 20 acres (referred to as remnant parcels) are identified. Those severed parcels 20 acres or larger are assumed to remain in agricultural use and are not depicted on the map

DRAFT — DECEMBER 19, 2016



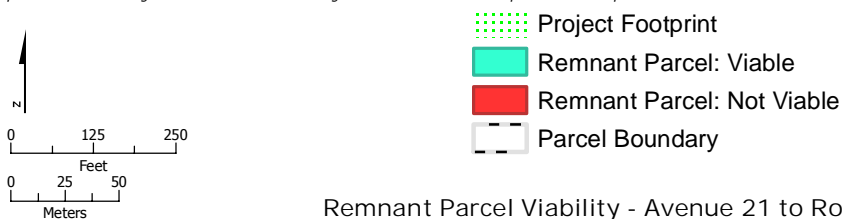
- Project Footprint
- Remnant Parcel: Viable
- Remnant Parcel: Not Viable
- Parcel Boundary

Remnant Parcel Viability - Avenue 21 to Road 13 Wye Alternative




SOURCE: Department of Conservation, State of California, 2014; ARWS 2016a, 2016b, 2016c
 NOTE: Only severed parcels smaller than 20 acres (referred to as remnant parcels) are identified. Those severed parcels 20 acres or larger are assumed to remain in agricultural use and are not depicted on the map

DRAFT — DECEMBER 19, 2016

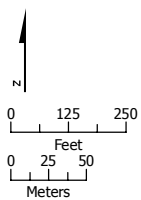


Remnant Parcel Viability - Avenue 21 to Road 13 Wye Alternative



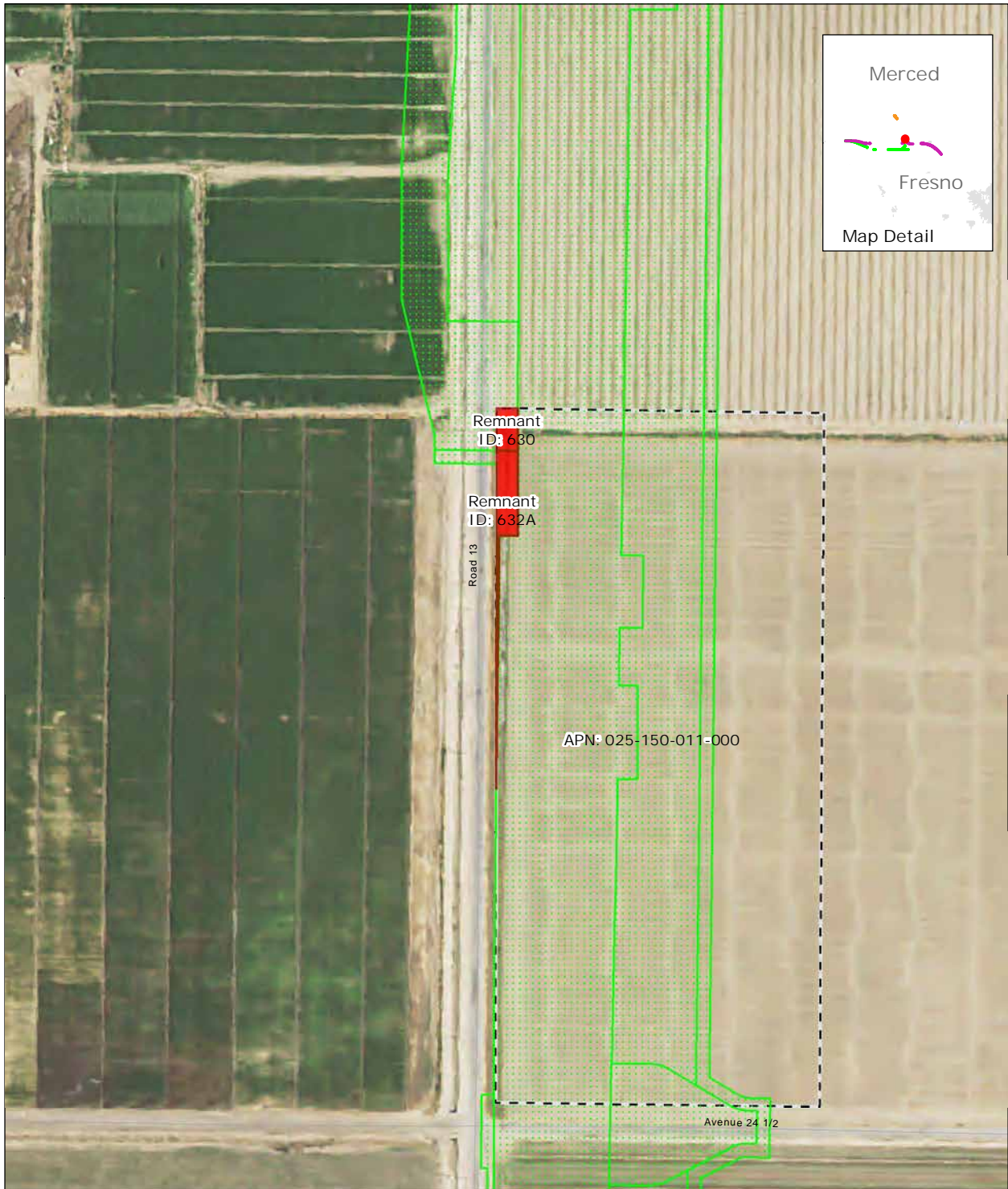
SOURCE: Department of Conservation, State of California, 2014; ARWS 2016a, 2016b, 2016c
 NOTE: Only severed parcels smaller than 20 acres (referred to as remnant parcels) are identified. Those severed parcels 20 acres or larger are assumed to remain in agricultural use and are not depicted on the map

DRAFT — DECEMBER 19, 2016



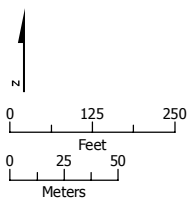
- Project Footprint
- Remnant Parcel: Not Viable
- Parcel Boundary

Remnant Parcel Viability - Avenue 21 to Road 13 Wye Alternative



SOURCE: Department of Conservation, State of California, 2014; ARWS 2016a, 2016b, 2016c
 NOTE: Only severed parcels smaller than 20 acres (referred to as remnant parcels) are identified. Those severed parcels 20 acres or larger are assumed to remain in agricultural use and are not depicted on the map

DRAFT — DECEMBER 19, 2016



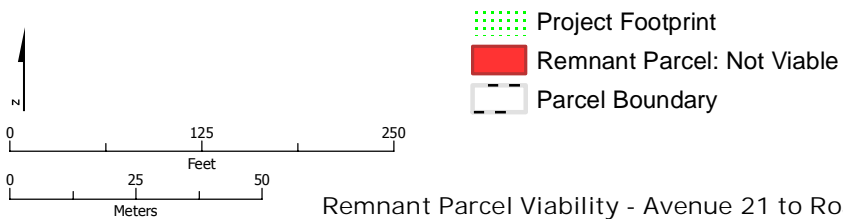
- Project Footprint
- Remnant Parcel: Not Viable
- Parcel Boundary

Remnant Parcel Viability - Avenue 21 to Road 13 Wye Alternative

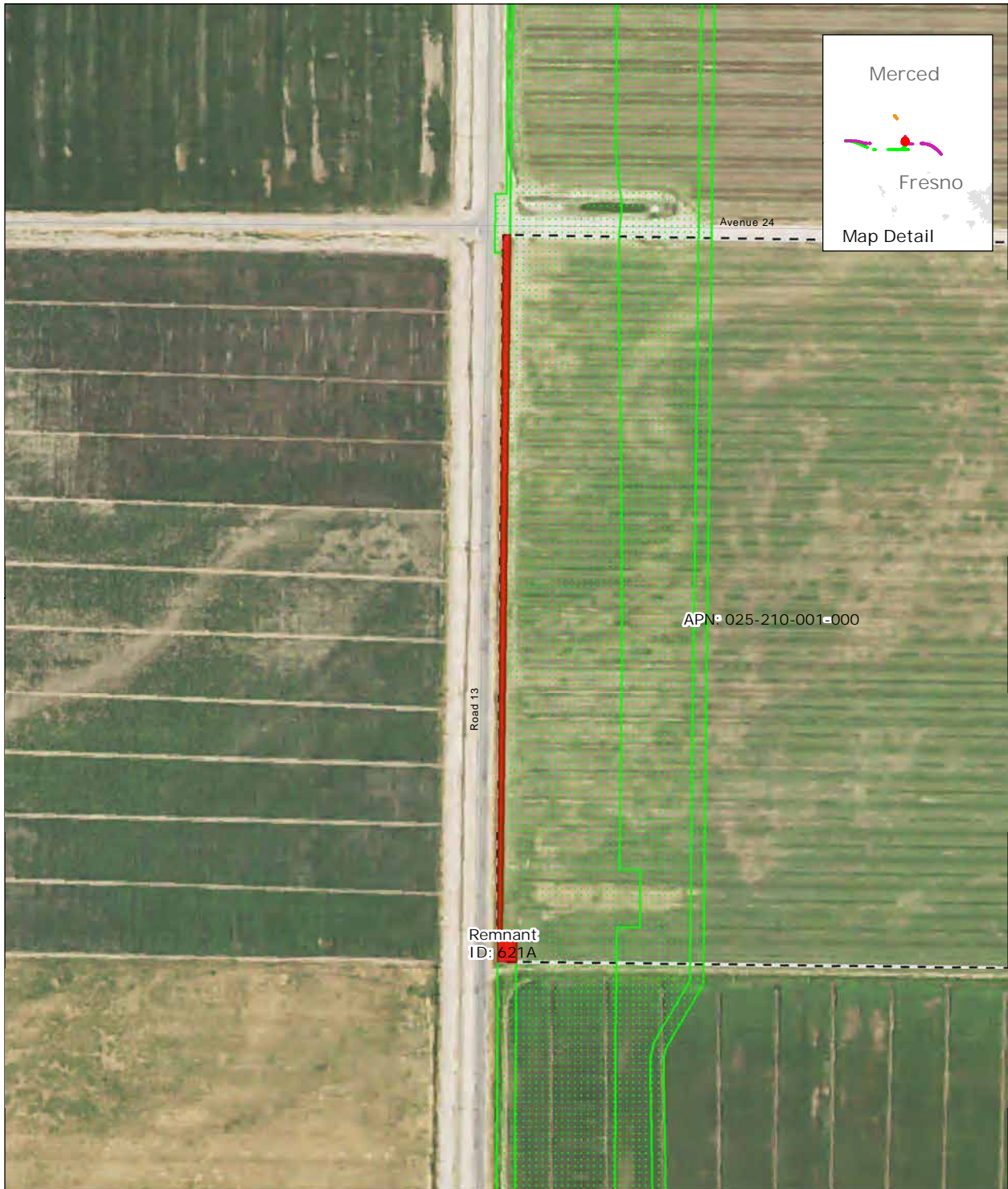


SOURCE: Department of Conservation, State of California, 2014; ARWS 2016a, 2016b, 2016c
 NOTE: Only severed parcels smaller than 20 acres (referred to as remnant parcels) are identified. Those severed parcels 20 acres or larger are assumed to remain in agricultural use and are not depicted on the map

DRAFT — DECEMBER 19, 2016

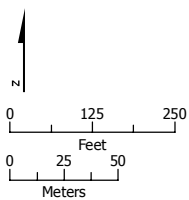


Remnant Parcel Viability - Avenue 21 to Road 13 Wye Alternative



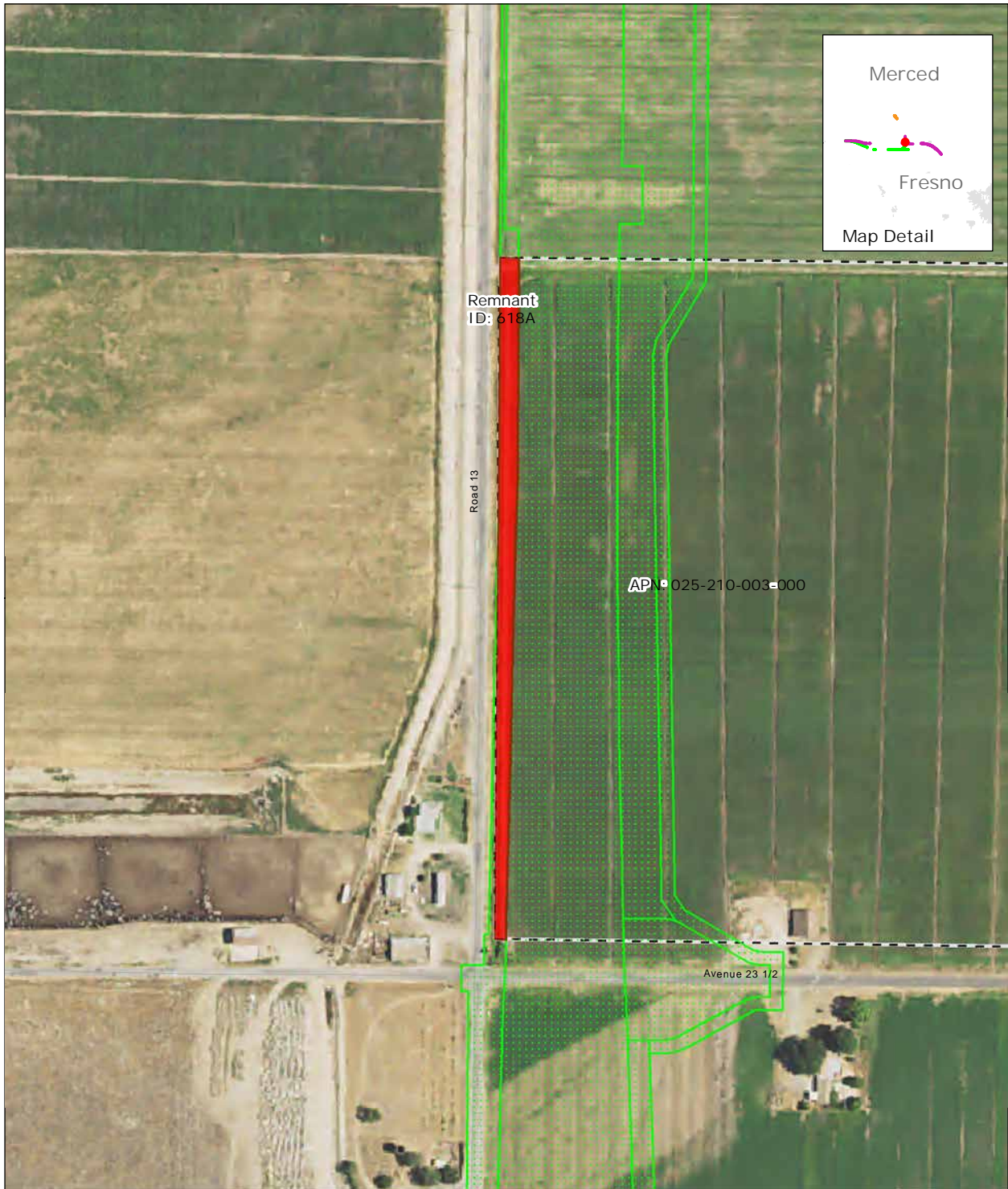
SOURCE: Department of Conservation, State of California, 2014; ARWS 2016a, 2016b, 2016c
 NOTE: Only severed parcels smaller than 20 acres (referred to as remnant parcels) are identified. Those severed parcels 20 acres or larger are assumed to remain in agricultural use and are not depicted on the map

DRAFT — DECEMBER 19, 2016



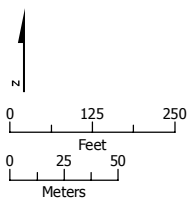
- Project Footprint
- Remnant Parcel: Not Viable
- Parcel Boundary

Remnant Parcel Viability - Avenue 21 to Road 13 Wye Alternative



SOURCE: Department of Conservation, State of California, 2014; ARWS 2016a, 2016b, 2016c
 NOTE: Only severed parcels smaller than 20 acres (referred to as remnant parcels) are identified. Those severed parcels 20 acres or larger are assumed to remain in agricultural use and are not depicted on the map

DRAFT — DECEMBER 19, 2016



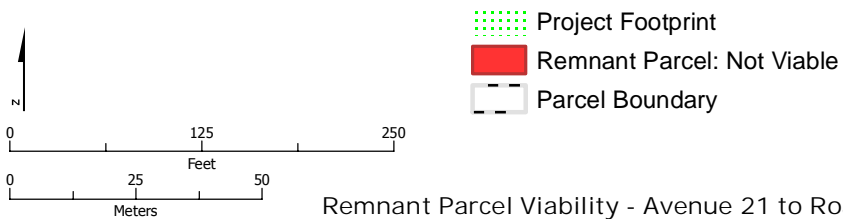
- Project Footprint
- Remnant Parcel: Not Viable
- Parcel Boundary

Remnant Parcel Viability - Avenue 21 to Road 13 Wye Alternative

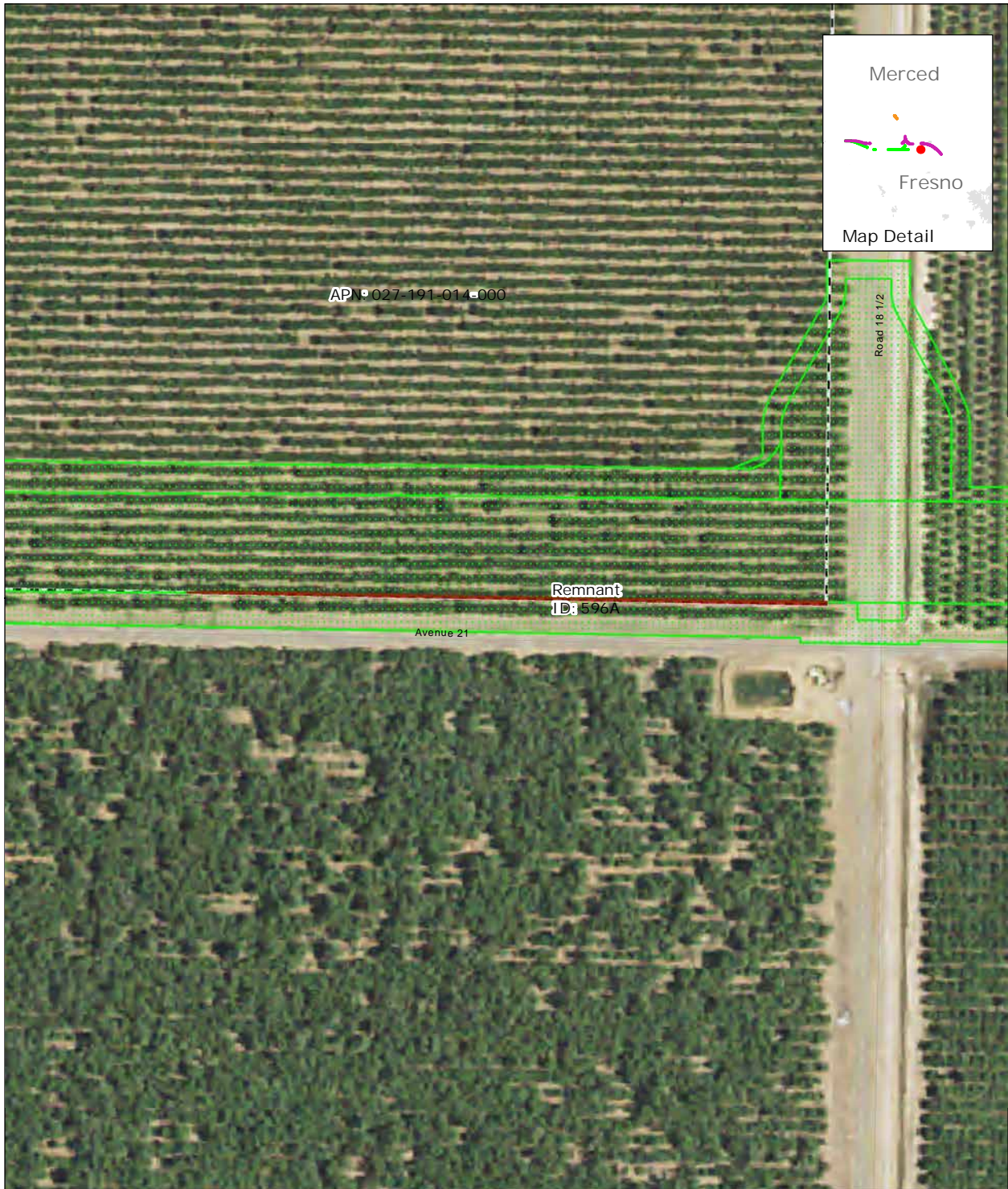


SOURCE: Department of Conservation, State of California, 2014; ARWS 2016a, 2016b, 2016c
 NOTE: Only severed parcels smaller than 20 acres (referred to as remnant parcels) are identified. Those severed parcels 20 acres or larger are assumed to remain in agricultural use and are not depicted on the map

DRAFT — DECEMBER 19, 2016

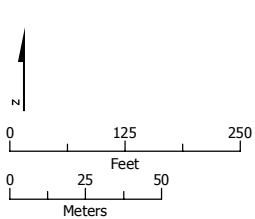


Remnant Parcel Viability - Avenue 21 to Road 13 Wye Alternative



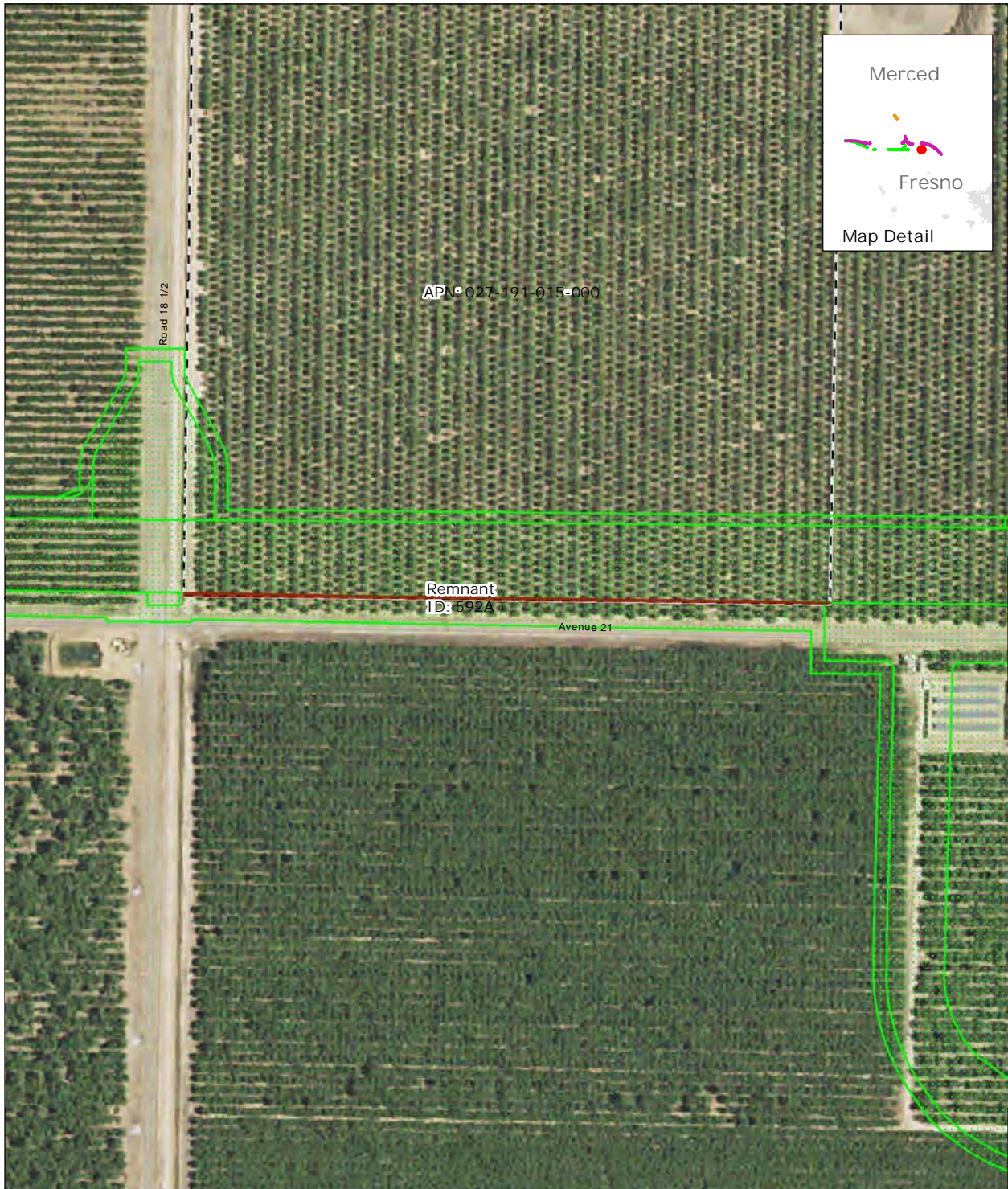
SOURCE: Department of Conservation, State of California, 2014; ARWS 2016a, 2016b, 2016c
 NOTE: Only severed parcels smaller than 20 acres (referred to as remnant parcels) are identified. Those severed parcels 20 acres or larger are assumed to remain in agricultural use and are not depicted on the map

DRAFT — DECEMBER 19, 2016



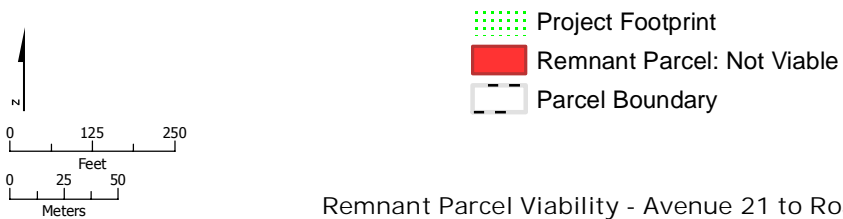
- Project Footprint
- Remnant Parcel: Not Viable
- Parcel Boundary

Remnant Parcel Viability - Avenue 21 to Road 13 Wye Alternative




SOURCE: Department of Conservation, State of California, 2014; ARWS 2016a, 2016b, 2016c
 NOTE: Only severed parcels smaller than 20 acres (referred to as remnant parcels) are identified. Those severed parcels 20 acres or larger are assumed to remain in agricultural use and are not depicted on the map

DRAFT — DECEMBER 19, 2016

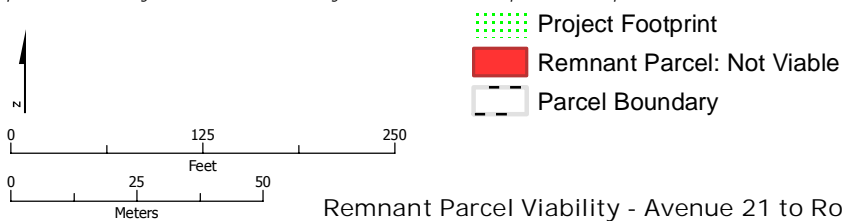


Remnant Parcel Viability - Avenue 21 to Road 13 Wye Alternative

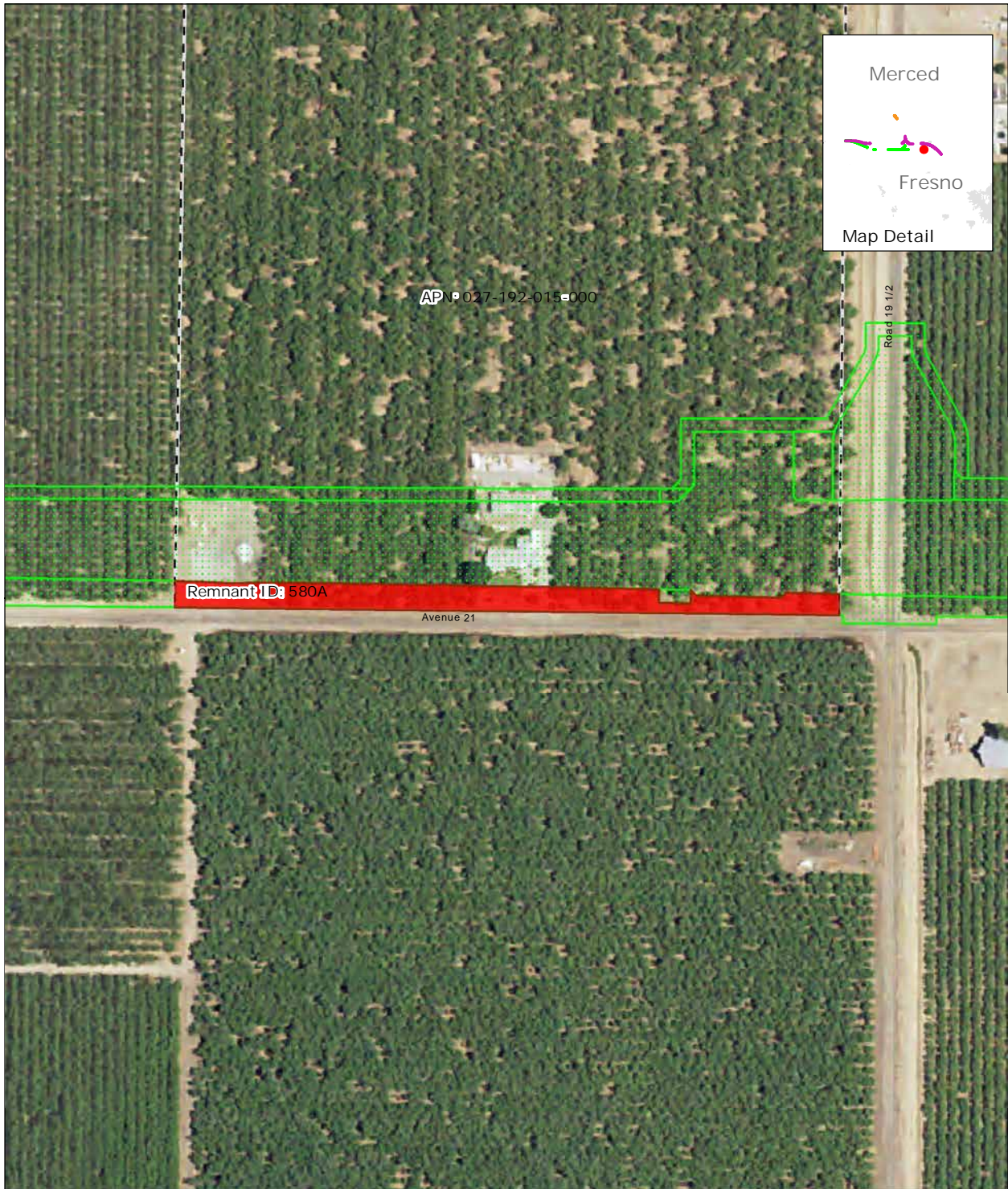


SOURCE: Department of Conservation, State of California, 2014; ARWS 2016a, 2016b, 2016c
 NOTE: Only severed parcels smaller than 20 acres (referred to as remnant parcels) are identified. Those severed parcels 20 acres or larger are assumed to remain in agricultural use and are not depicted on the map

DRAFT — DECEMBER 19, 2016

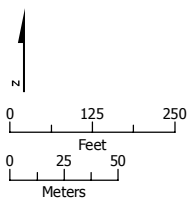


Remnant Parcel Viability - Avenue 21 to Road 13 Wye Alternative



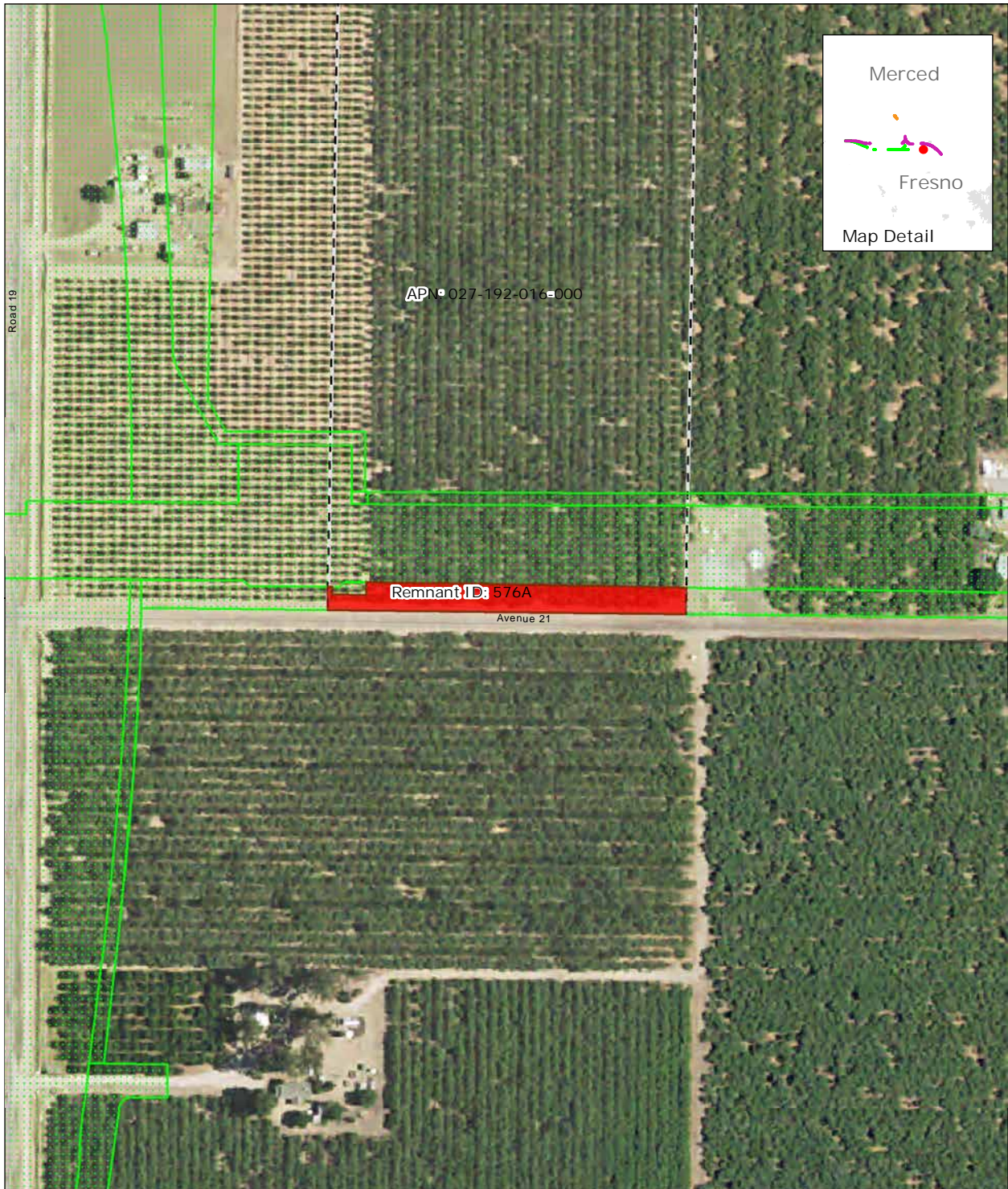
SOURCE: Department of Conservation, State of California, 2014; ARWS 2016a, 2016b, 2016c
 NOTE: Only severed parcels smaller than 20 acres (referred to as remnant parcels) are identified. Those severed parcels 20 acres or larger are assumed to remain in agricultural use and are not depicted on the map

DRAFT — DECEMBER 19, 2016



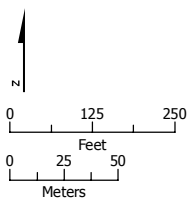
- Project Footprint
- Remnant Parcel: Not Viable
- Parcel Boundary

Remnant Parcel Viability - Avenue 21 to Road 13 Wye Alternative



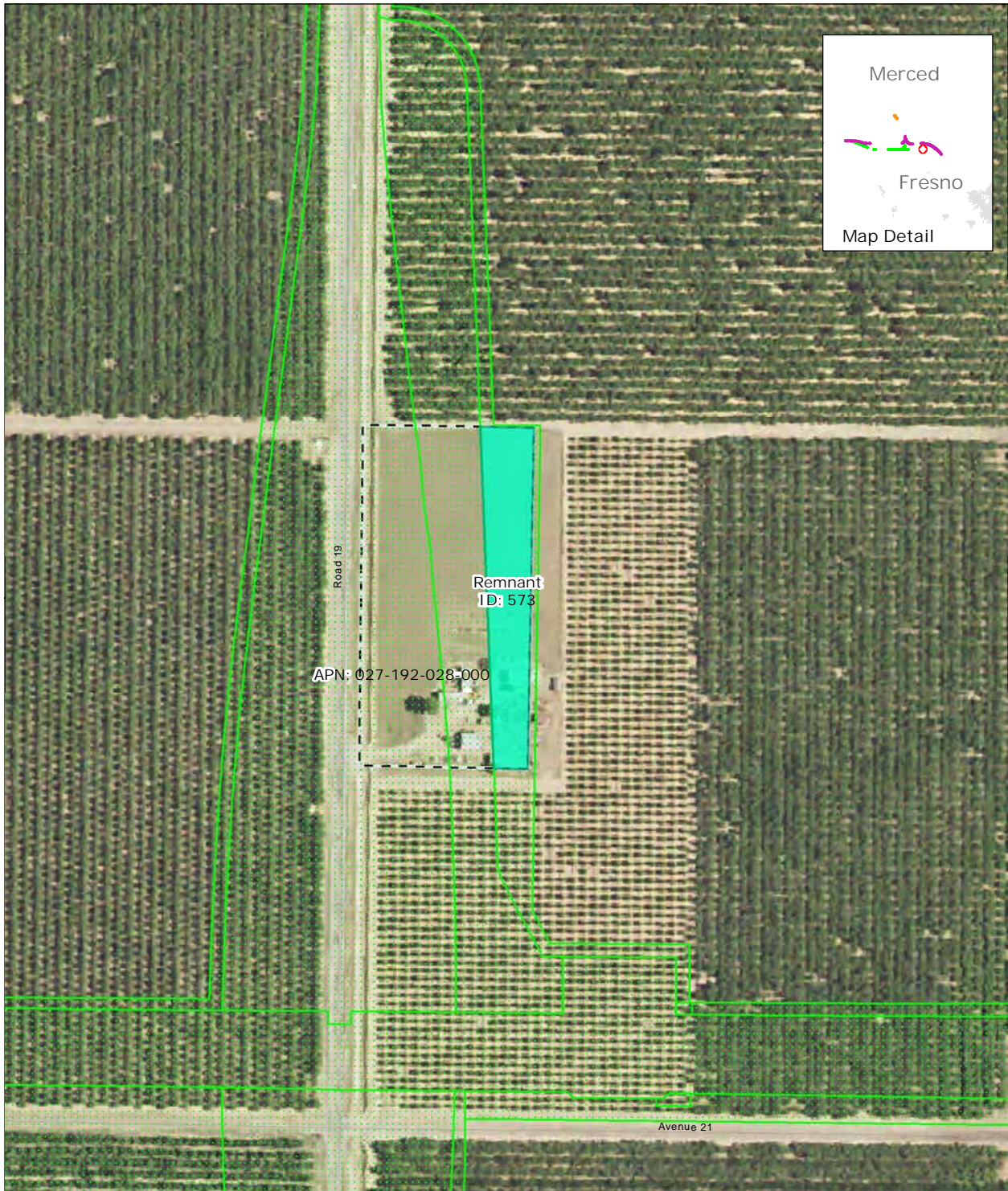
SOURCE: Department of Conservation, State of California, 2014; ARWS 2016a, 2016b, 2016c
 NOTE: Only severed parcels smaller than 20 acres (referred to as remnant parcels) are identified. Those severed parcels 20 acres or larger are assumed to remain in agricultural use and are not depicted on the map

DRAFT — DECEMBER 19, 2016



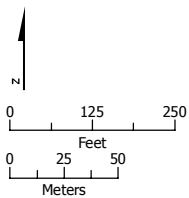
- Project Footprint
- Remnant Parcel: Not Viable
- Parcel Boundary




Remnant Parcel Viability - Avenue 21 to Road 13 Wye Alternative



SOURCE: Department of Conservation, State of California, 2014; ARWS 2016a, 2016b, 2016c
 NOTE: Only severed parcels smaller than 20 acres (referred to as remnant parcels) are identified. Those severed parcels 20 acres or larger are assumed to remain in agricultural use and are not depicted on the map

DRAFT — DECEMBER 19, 2016



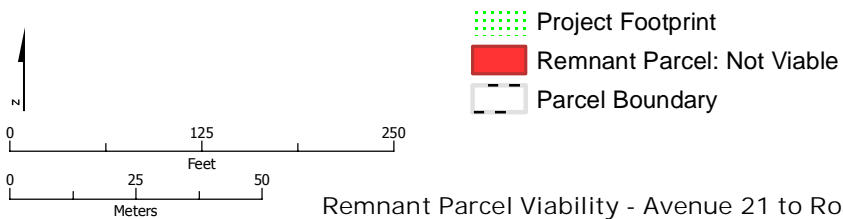
-  Project Footprint
-  Remnant Parcel: Viable
-  Parcel Boundary

Remnant Parcel Viability - Avenue 21 to Road 13 Wye Alternative




SOURCE: Department of Conservation, State of California, 2014; ARWS 2016a, 2016b, 2016c
 NOTE: Only severed parcels smaller than 20 acres (referred to as remnant parcels) are identified. Those severed parcels 20 acres or larger are assumed to remain in agricultural use and are not depicted on the map

DRAFT — DECEMBER 19, 2016

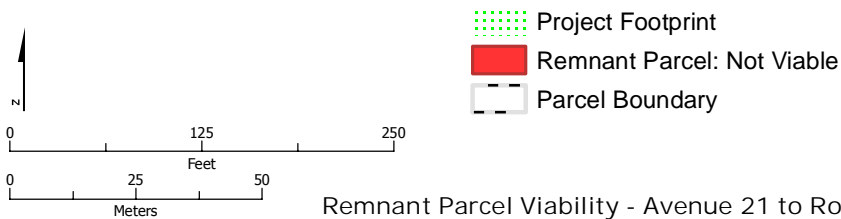


Remnant Parcel Viability - Avenue 21 to Road 13 Wye Alternative

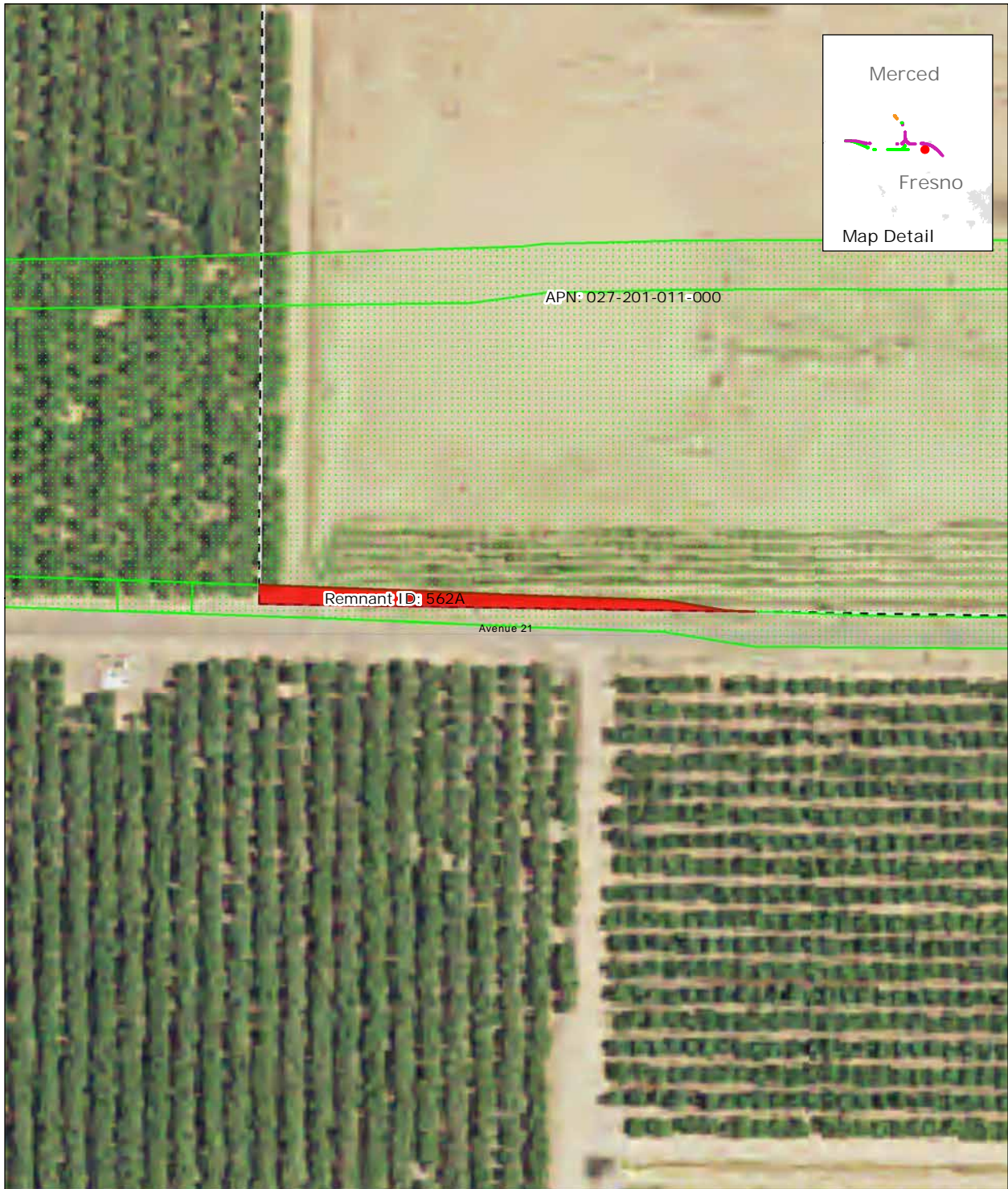


SOURCE: Department of Conservation, State of California, 2014; ARWS 2016a, 2016b, 2016c
 NOTE: Only severed parcels smaller than 20 acres (referred to as remnant parcels) are identified. Those severed parcels 20 acres or larger are assumed to remain in agricultural use and are not depicted on the map

DRAFT — DECEMBER 19, 2016

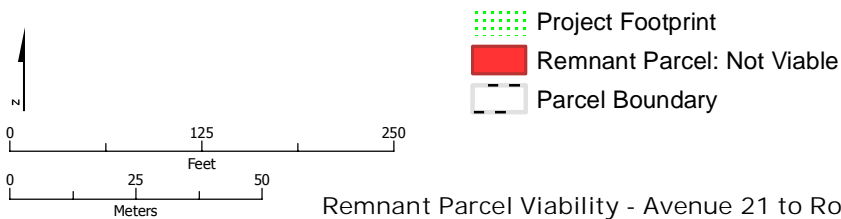


Remnant Parcel Viability - Avenue 21 to Road 13 Wye Alternative

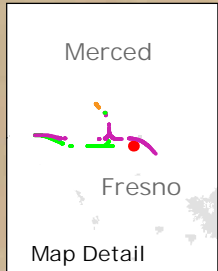


SOURCE: Department of Conservation, State of California, 2014; ARWS 2016a, 2016b, 2016c
 NOTE: Only severed parcels smaller than 20 acres (referred to as remnant parcels) are identified. Those severed parcels 20 acres or larger are assumed to remain in agricultural use and are not depicted on the map

DRAFT — DECEMBER 19, 2016

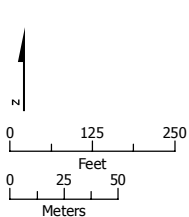


Remnant Parcel Viability - Avenue 21 to Road 13 Wye Alternative



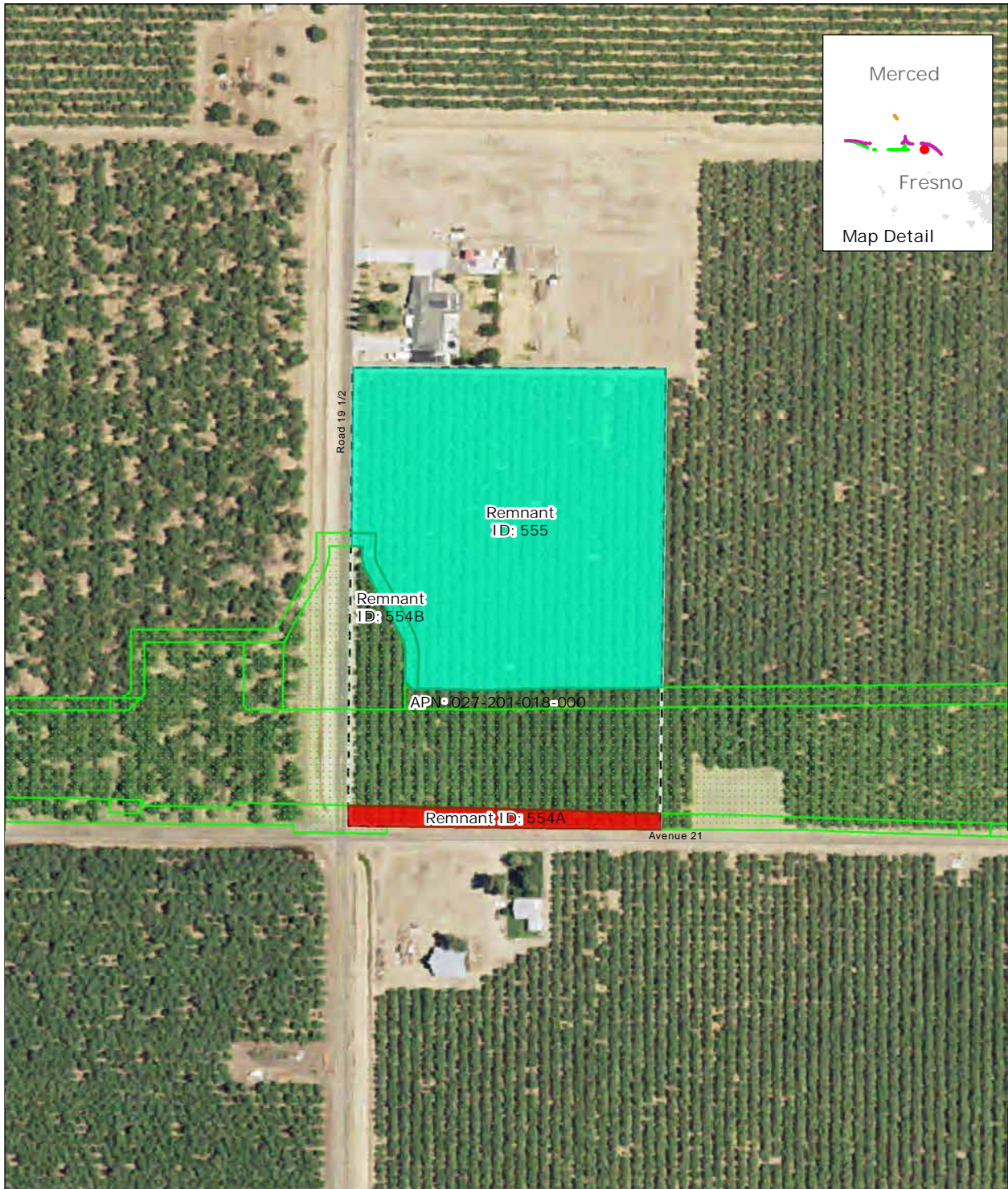
SOURCE: Department of Conservation, State of California, 2014; ARWS 2016a, 2016b, 2016c
 NOTE: Only severed parcels smaller than 20 acres (referred to as remnant parcels) are identified. Those severed parcels 20 acres or larger are assumed to remain in agricultural use and are not depicted on the map

DRAFT — DECEMBER 19, 2016



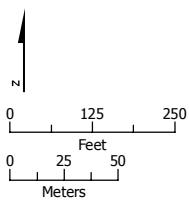
- Project Footprint
- Remnant Parcel: Viable
- Remnant Parcel: Not Viable
- Parcel Boundary

Remnant Parcel Viability - Avenue 21 to Road 13 Wye Alternative



SOURCE: Department of Conservation, State of California, 2014; ARWS 2016a, 2016b, 2016c
 NOTE: Only severed parcels smaller than 20 acres (referred to as remnant parcels) are identified. Those severed parcels 20 acres or larger are assumed to remain in agricultural use and are not depicted on the map

DRAFT — DECEMBER 19, 2016



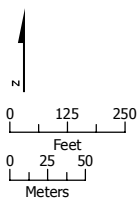
- Project Footprint
- Remnant Parcel: Viable
- Remnant Parcel: Not Viable
- Parcel Boundary

Remnant Parcel Viability - Avenue 21 to Road 13 Wye Alternative



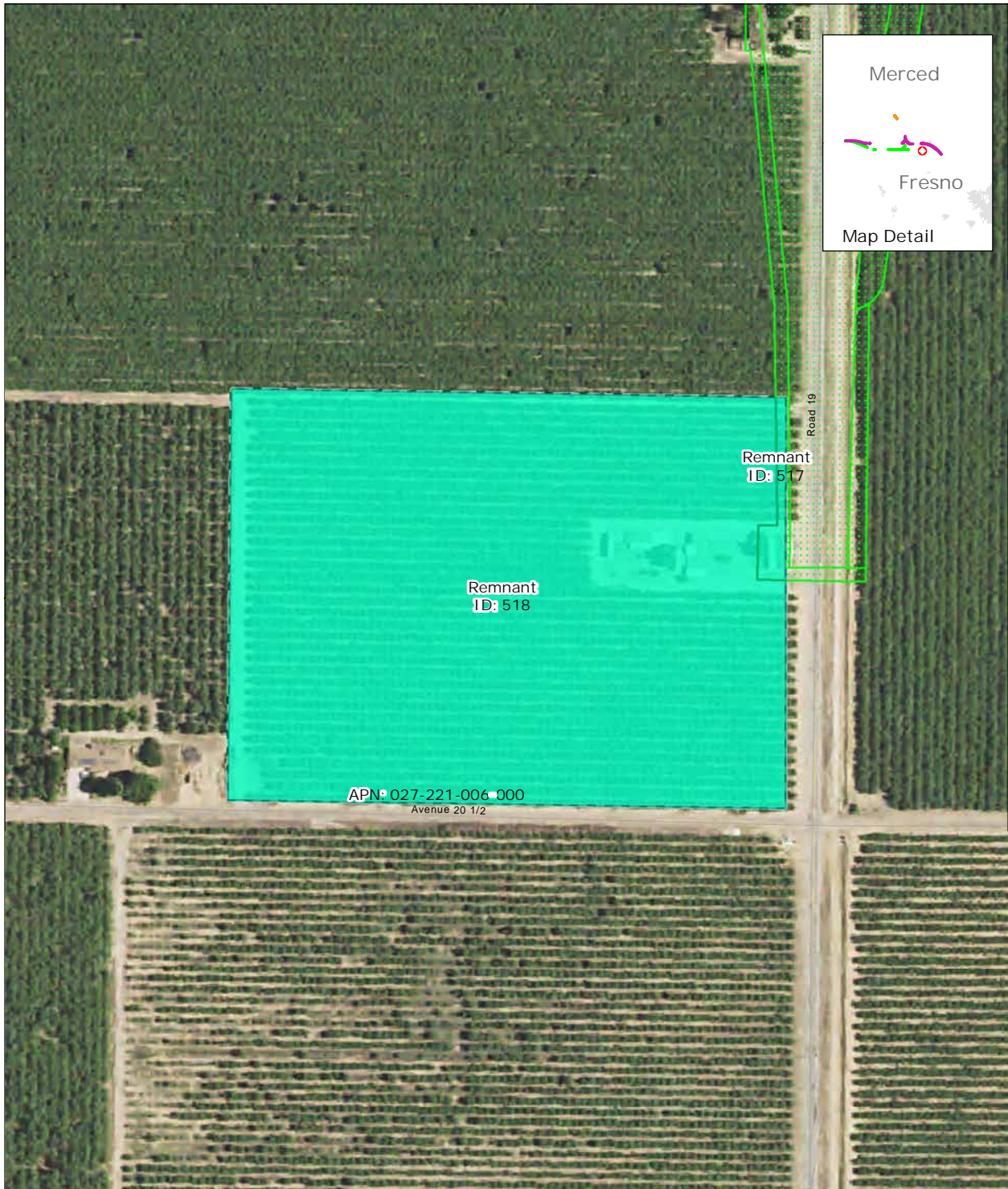
SOURCE: Department of Conservation, State of California, 2014; ARWS 2016a, 2016b, 2016c
 NOTE: Only severed parcels smaller than 20 acres (referred to as remnant parcels) are identified. Those severed parcels 20 acres or larger are assumed to remain in agricultural use and are not depicted on the map

DRAFT — DECEMBER 19, 2016



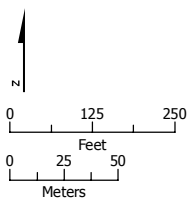
- Project Footprint
- Remnant Parcel: Viable
- Parcel Boundary




Remnant Parcel Viability - Avenue 21 to Road 13 Wye Alternative



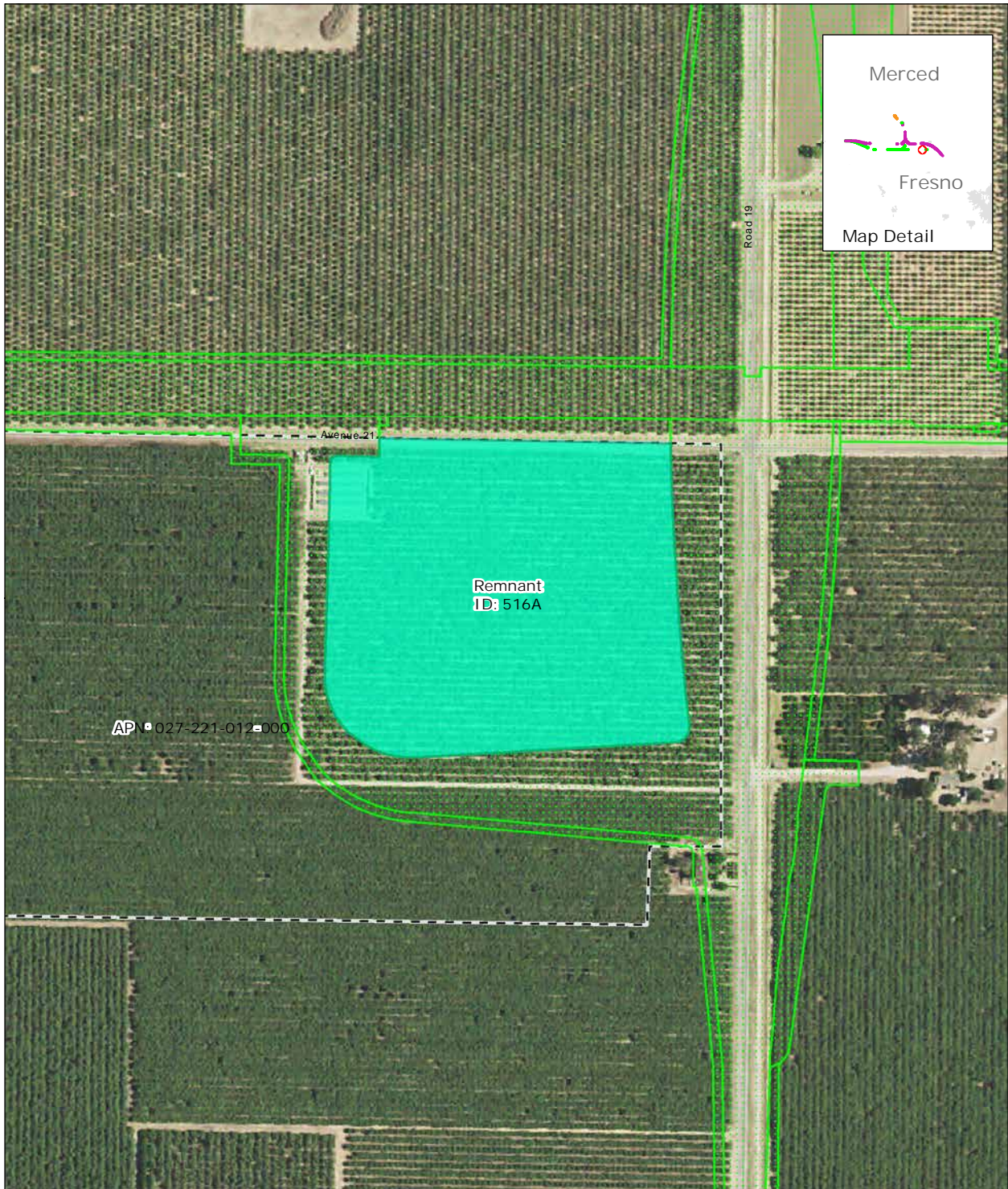
SOURCE: Department of Conservation, State of California, 2014; ARWS 2016a, 2016b, 2016c
 NOTE: Only severed parcels smaller than 20 acres (referred to as remnant parcels) are identified. Those severed parcels 20 acres or larger are assumed to remain in agricultural use and are not depicted on the map

DRAFT — DECEMBER 19, 2016



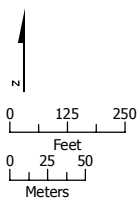
-  Project Footprint
-  Remnant Parcel: Viable
-  Parcel Boundary

Remnant Parcel Viability - Avenue 21 to Road 13 Wye Alternative



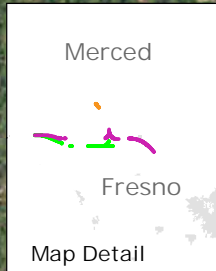
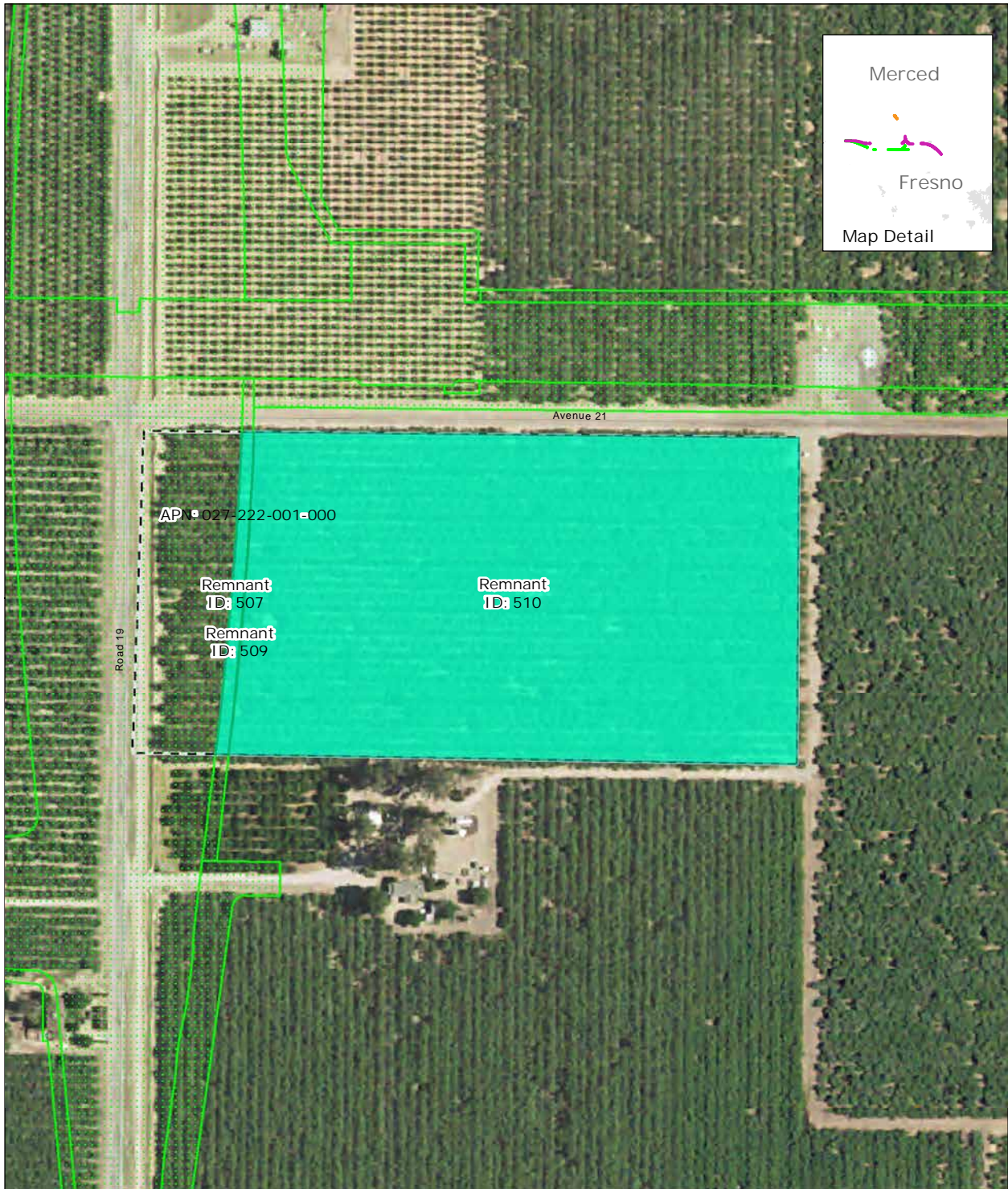
SOURCE: Department of Conservation, State of California, 2014; ARWS 2016a, 2016b, 2016c
 NOTE: Only severed parcels smaller than 20 acres (referred to as remnant parcels) are identified. Those severed parcels 20 acres or larger are assumed to remain in agricultural use and are not depicted on the map

DRAFT — DECEMBER 19, 2016



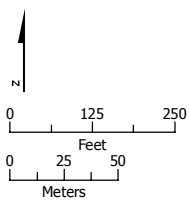
- Project Footprint
- Remnant Parcel: Viable
- Parcel Boundary

Remnant Parcel Viability - Avenue 21 to Road 13 Wye Alternative



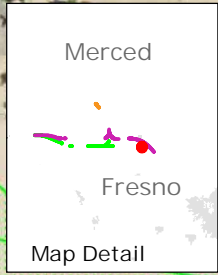
SOURCE: Department of Conservation, State of California, 2014; ARWS 2016a, 2016b, 2016c
 NOTE: Only severed parcels smaller than 20 acres (referred to as remnant parcels) are identified. Those severed parcels 20 acres or larger are assumed to remain in agricultural use and are not depicted on the map

DRAFT — DECEMBER 19, 2016



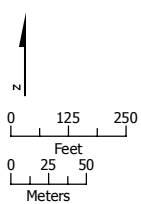
- Project Footprint
- Remnant Parcel: Viable
- Parcel Boundary

Remnant Parcel Viability - Avenue 21 to Road 13 Wye Alternative



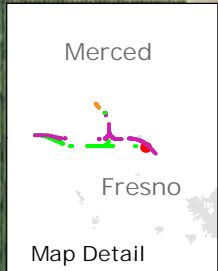
SOURCE: Department of Conservation, State of California, 2014; ARWS 2016a, 2016b, 2016c
 NOTE: Only severed parcels smaller than 20 acres (referred to as remnant parcels) are identified. Those severed parcels 20 acres or larger are assumed to remain in agricultural use and are not depicted on the map

DRAFT — DECEMBER 19, 2016



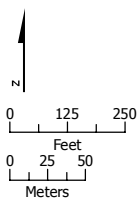
- Project Footprint
- Remnant Parcel: Viable
- Remnant Parcel: Not Viable
- Parcel Boundary

Remnant Parcel Viability - Avenue 21 to Road 13 Wye Alternative



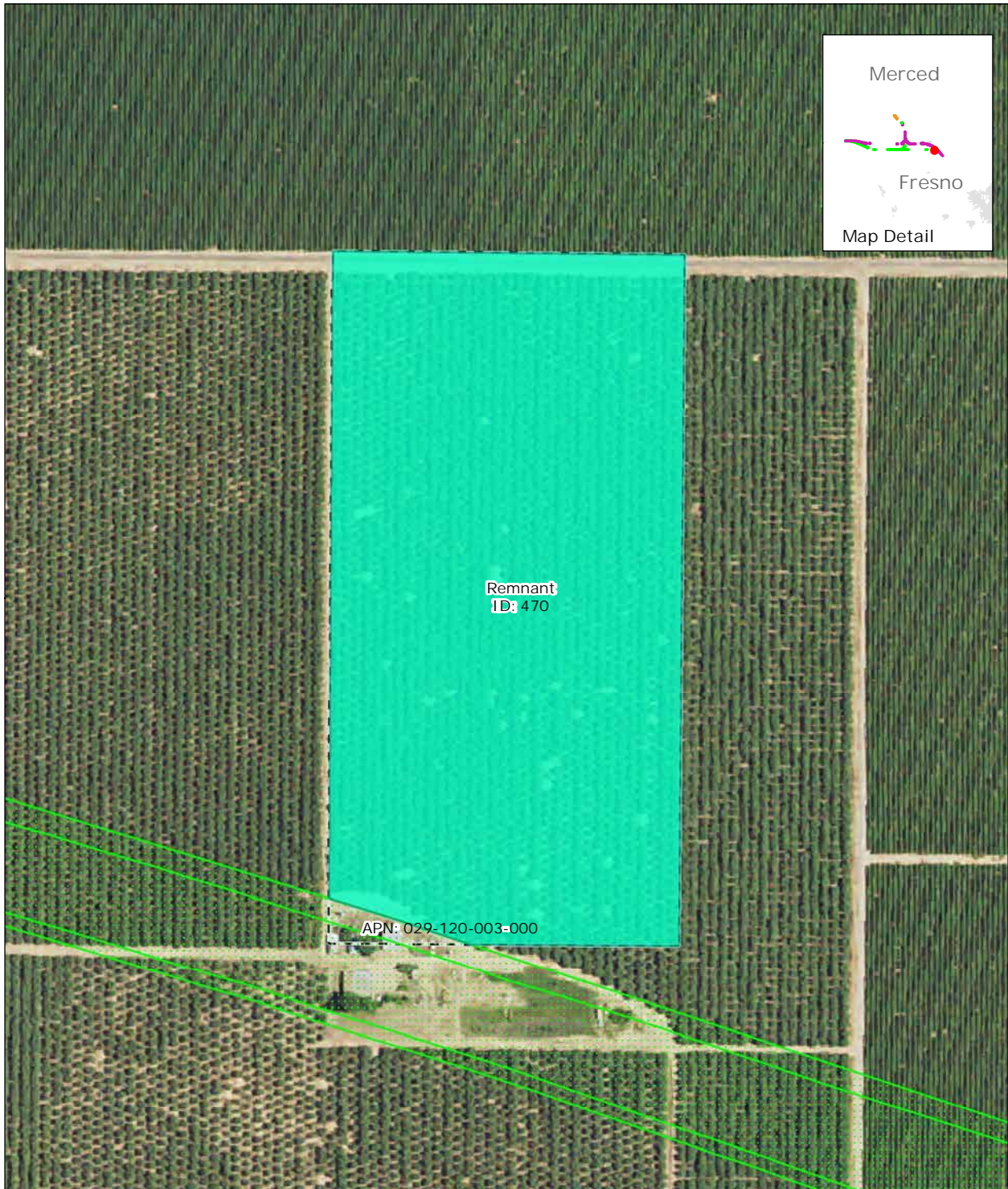
SOURCE: Department of Conservation, State of California, 2014; ARWS 2016a, 2016b, 2016c
 NOTE: Only severed parcels smaller than 20 acres (referred to as remnant parcels) are identified. Those severed parcels 20 acres or larger are assumed to remain in agricultural use and are not depicted on the map

DRAFT — DECEMBER 19, 2016



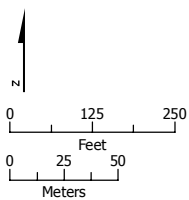
- Project Footprint
- Remnant Parcel: Viable
- Parcel Boundary

Remnant Parcel Viability - Avenue 21 to Road 13 Wye Alternative



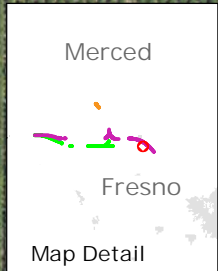
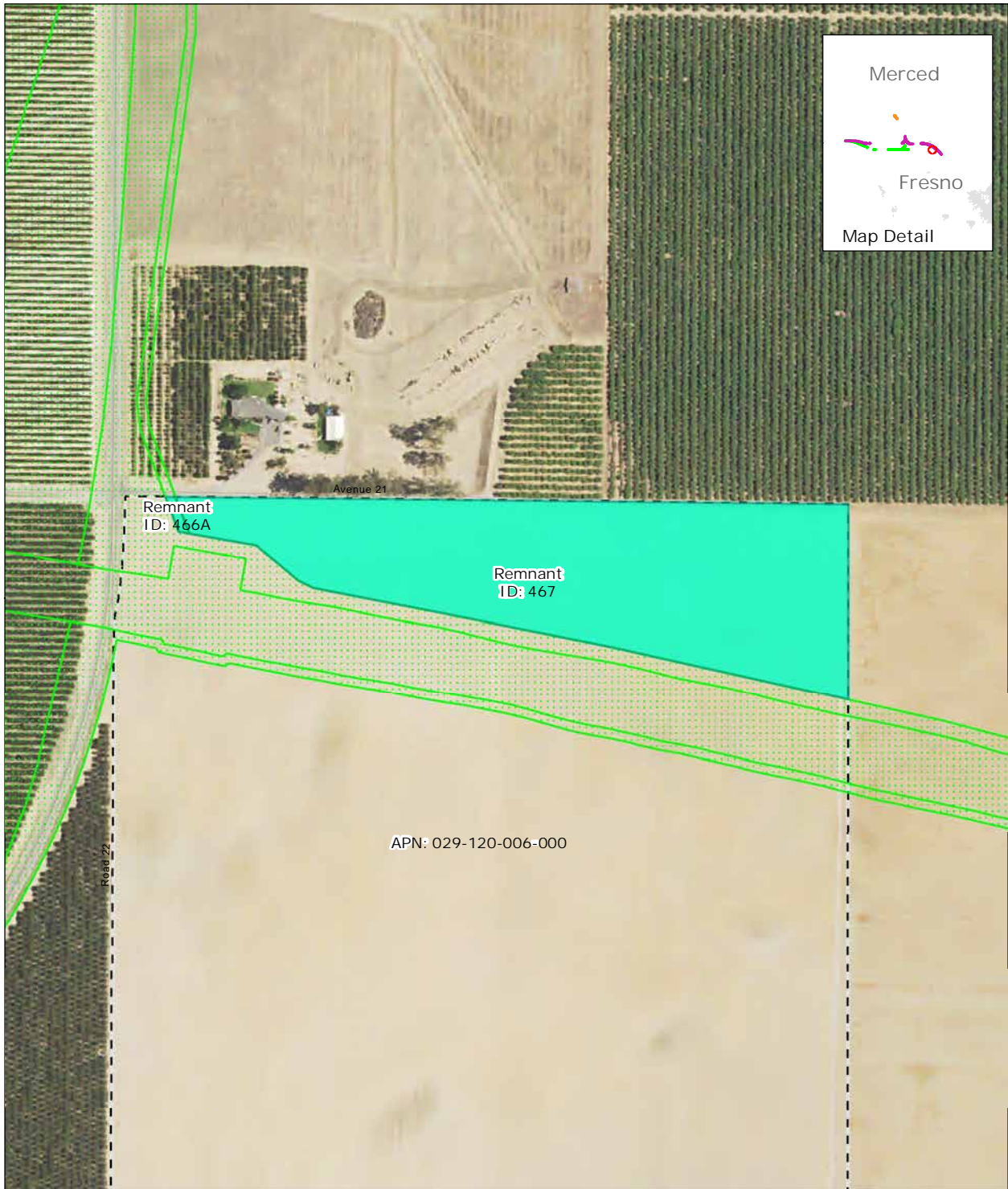
SOURCE: Department of Conservation, State of California, 2014; ARWS 2016a, 2016b, 2016c
 NOTE: Only severed parcels smaller than 20 acres (referred to as remnant parcels) are identified. Those severed parcels 20 acres or larger are assumed to remain in agricultural use and are not depicted on the map

DRAFT — DECEMBER 19, 2016



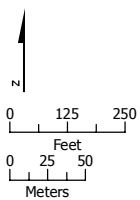
- Project Footprint
- Remnant Parcel: Viable
- Parcel Boundary

Remnant Parcel Viability - Avenue 21 to Road 13 Wye Alternative



SOURCE: Department of Conservation, State of California, 2014; ARWS 2016a, 2016b, 2016c
 NOTE: Only severed parcels smaller than 20 acres (referred to as remnant parcels) are identified. Those severed parcels 20 acres or larger are assumed to remain in agricultural use and are not depicted on the map

DRAFT — DECEMBER 19, 2016



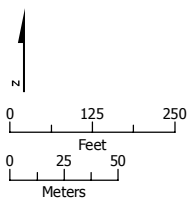
- Project Footprint
- Remnant Parcel: Viable
- Parcel Boundary

Remnant Parcel Viability - Avenue 21 to Road 13 Wye Alternative



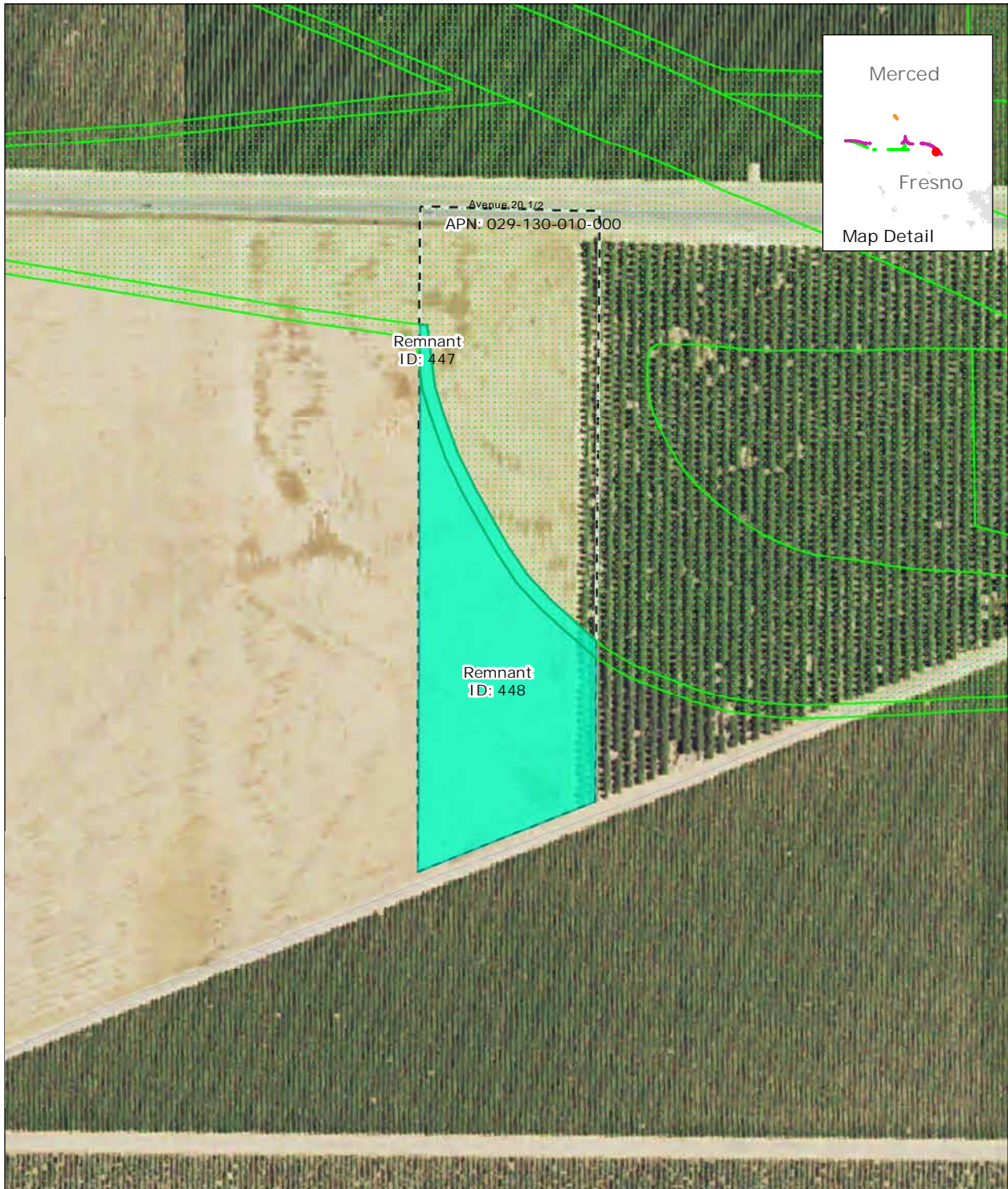
SOURCE: Department of Conservation, State of California, 2014; ARWS 2016a, 2016b, 2016c
 NOTE: Only severed parcels smaller than 20 acres (referred to as remnant parcels) are identified. Those severed parcels 20 acres or larger are assumed to remain in agricultural use and are not depicted on the map

DRAFT — DECEMBER 19, 2016



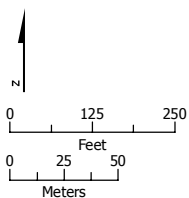
- Project Footprint
- Remnant Parcel: Viable
- Parcel Boundary




Remnant Parcel Viability - Avenue 21 to Road 13 Wye Alternative



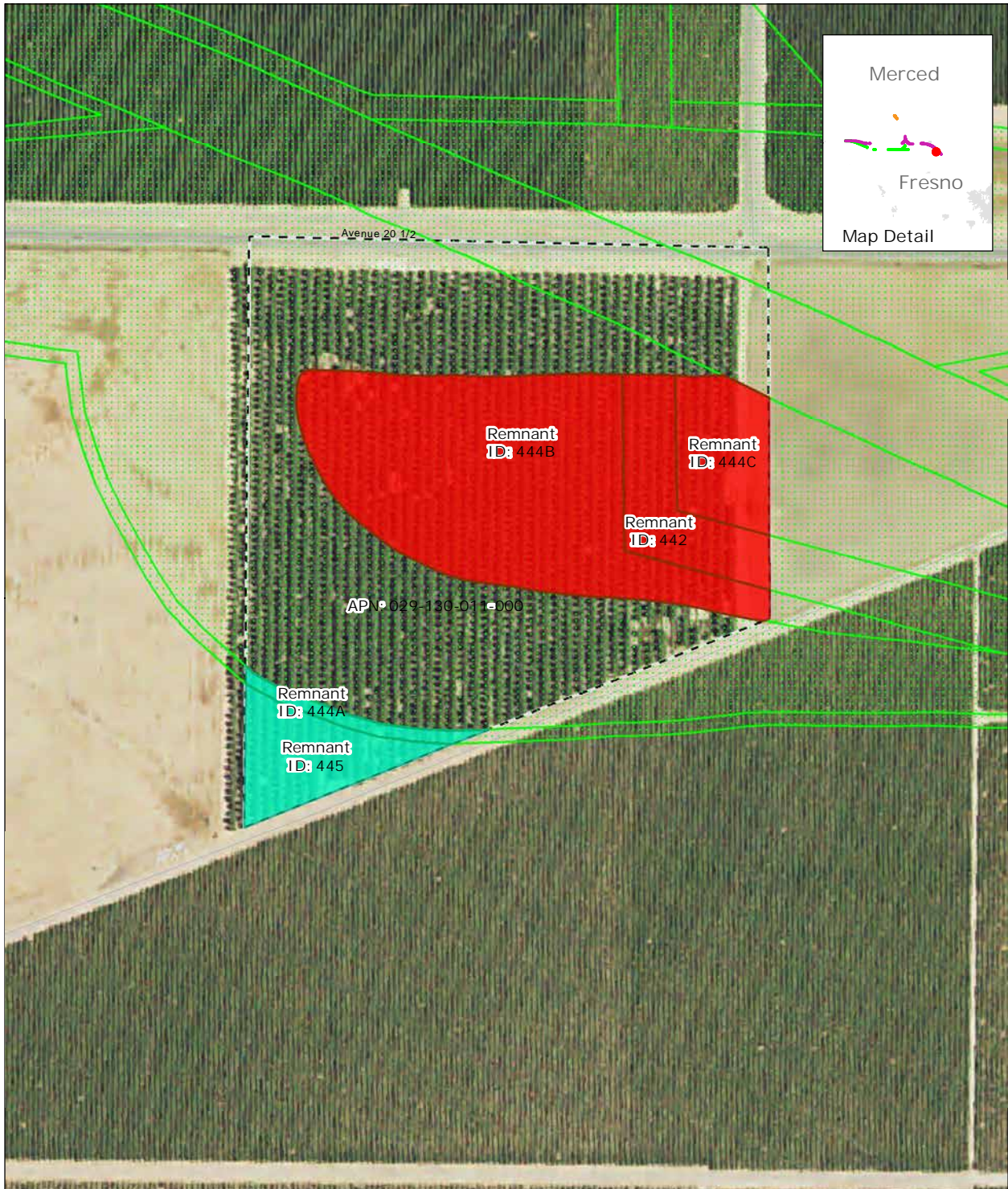
SOURCE: Department of Conservation, State of California, 2014; ARWS 2016a, 2016b, 2016c
 NOTE: Only severed parcels smaller than 20 acres (referred to as remnant parcels) are identified. Those severed parcels 20 acres or larger are assumed to remain in agricultural use and are not depicted on the map

DRAFT — DECEMBER 19, 2016



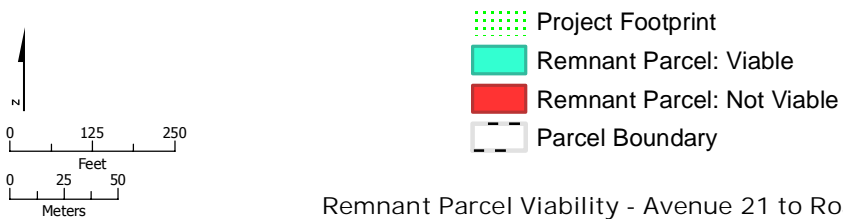
-  Project Footprint
-  Remnant Parcel: Viable
-  Parcel Boundary

Remnant Parcel Viability - Avenue 21 to Road 13 Wye Alternative

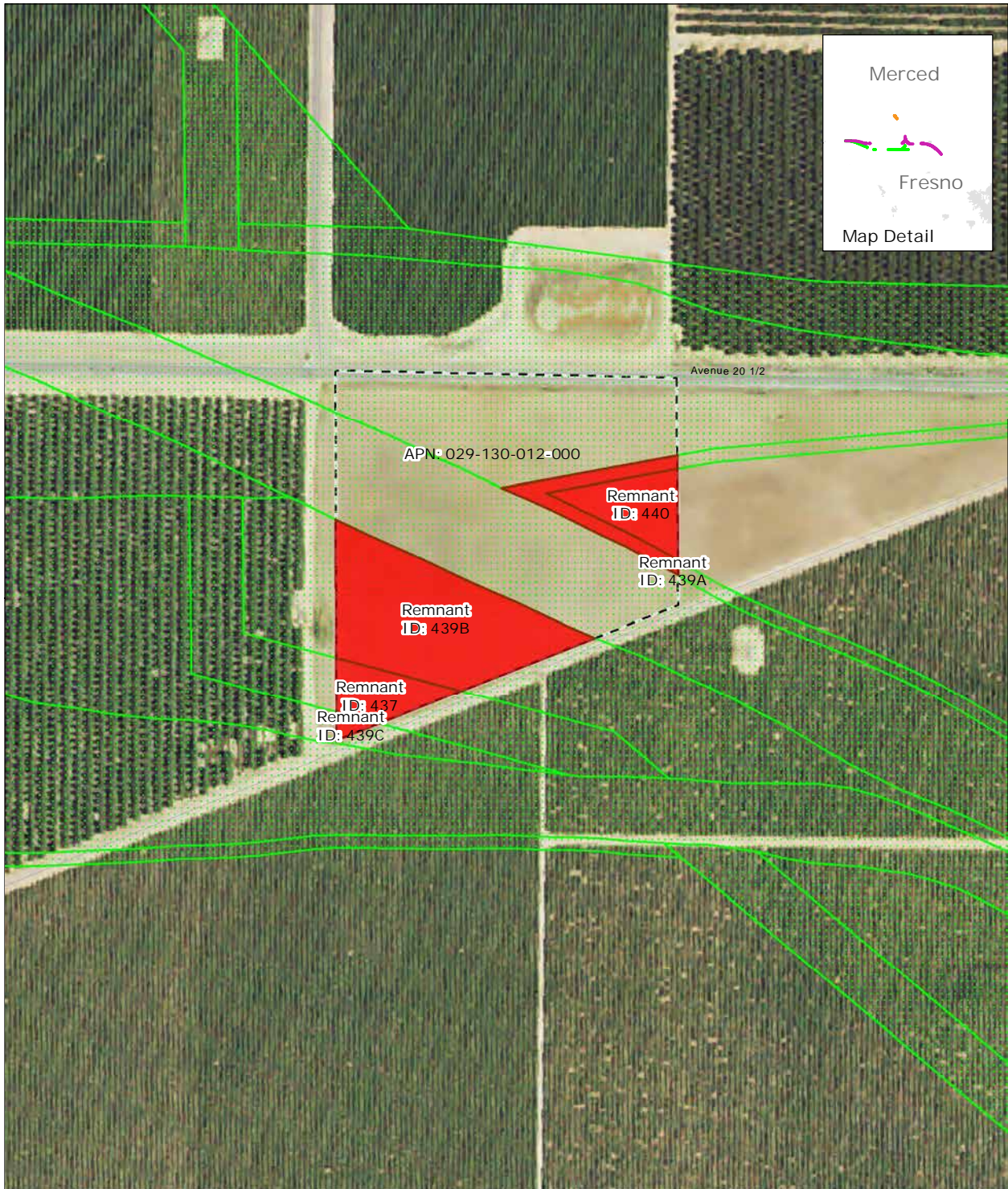


SOURCE: Department of Conservation, State of California, 2014; ARWS 2016a, 2016b, 2016c
 NOTE: Only severed parcels smaller than 20 acres (referred to as remnant parcels) are identified. Those severed parcels 20 acres or larger are assumed to remain in agricultural use and are not depicted on the map

DRAFT — DECEMBER 19, 2016

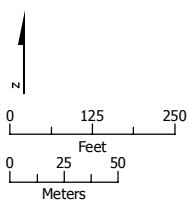





Remnant Parcel Viability - Avenue 21 to Road 13 Wye Alternative



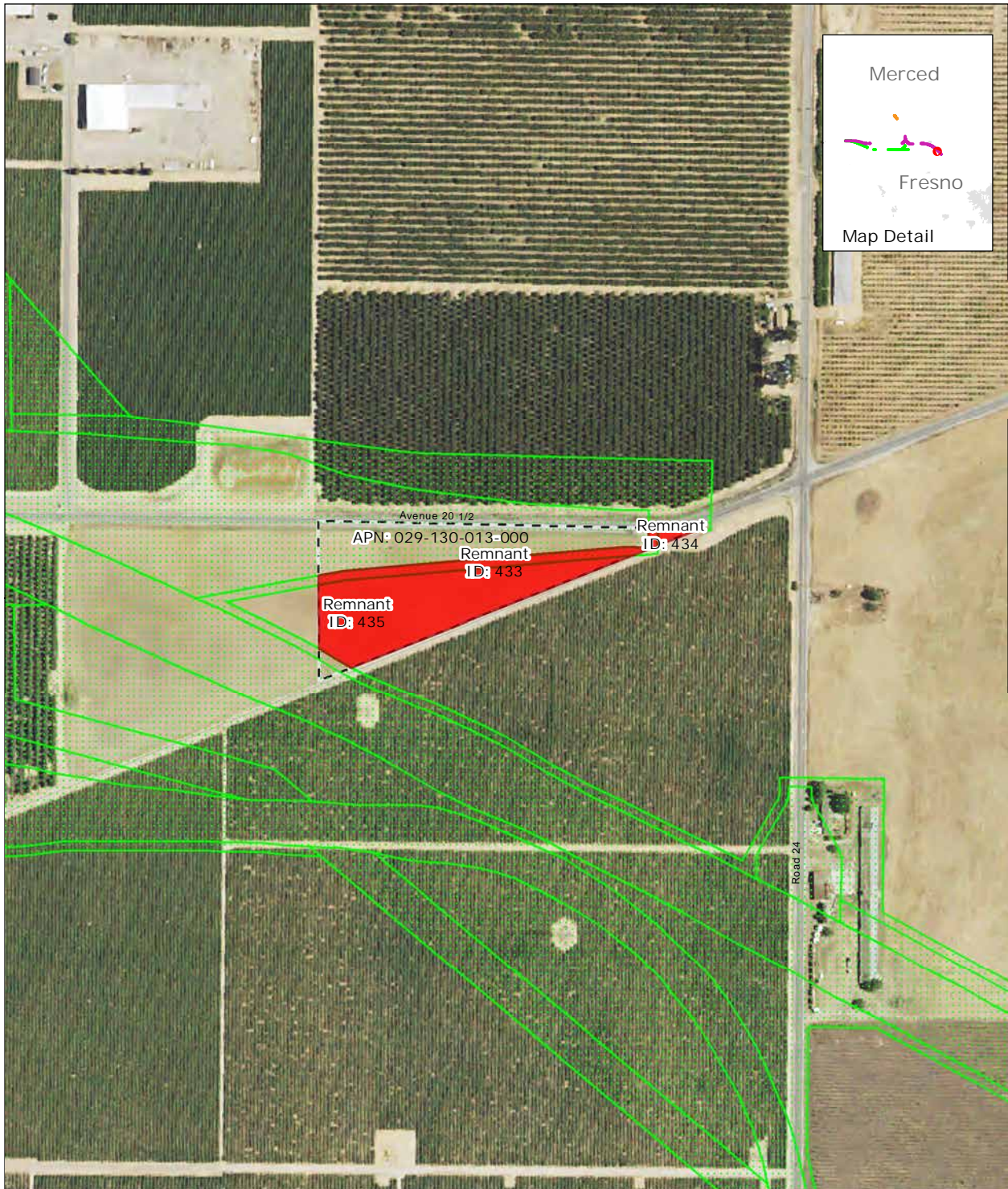
SOURCE: Department of Conservation, State of California, 2014; ARWS 2016a, 2016b, 2016c
 NOTE: Only severed parcels smaller than 20 acres (referred to as remnant parcels) are identified. Those severed parcels 20 acres or larger are assumed to remain in agricultural use and are not depicted on the map

DRAFT — DECEMBER 19, 2016



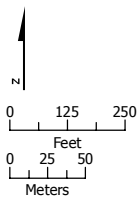
-  Project Footprint
-  Remnant Parcel: Not Viable
-  Parcel Boundary

Remnant Parcel Viability - Avenue 21 to Road 13 Wye Alternative



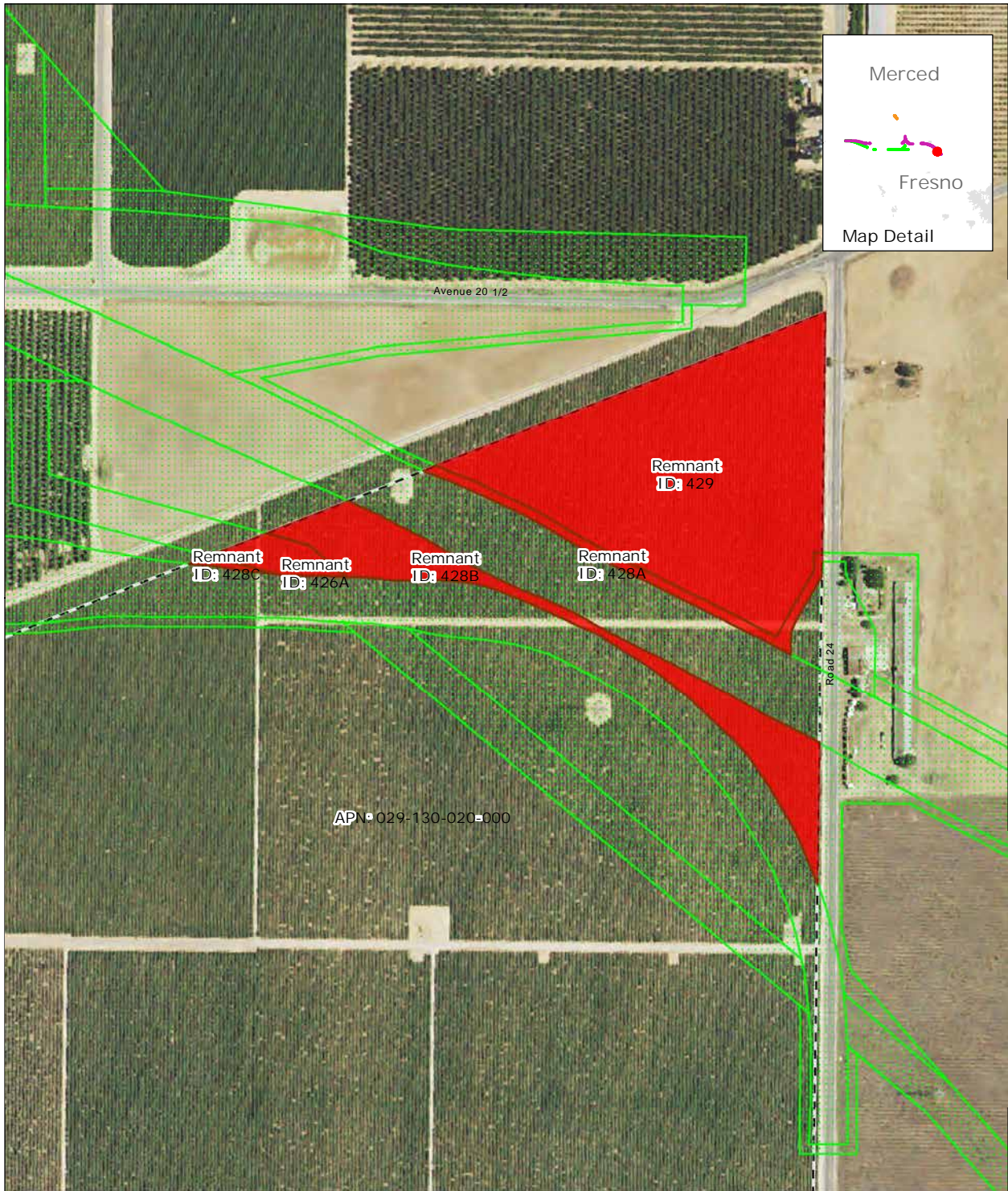
SOURCE: Department of Conservation, State of California, 2014; ARWS 2016a, 2016b, 2016c
 NOTE: Only severed parcels smaller than 20 acres (referred to as remnant parcels) are identified. Those severed parcels 20 acres or larger are assumed to remain in agricultural use and are not depicted on the map

DRAFT — DECEMBER 19, 2016



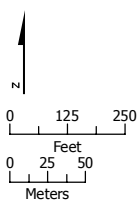
- Project Footprint
- Remnant Parcel: Not Viable
- Parcel Boundary

Remnant Parcel Viability - Avenue 21 to Road 13 Wye Alternative



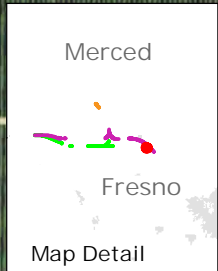
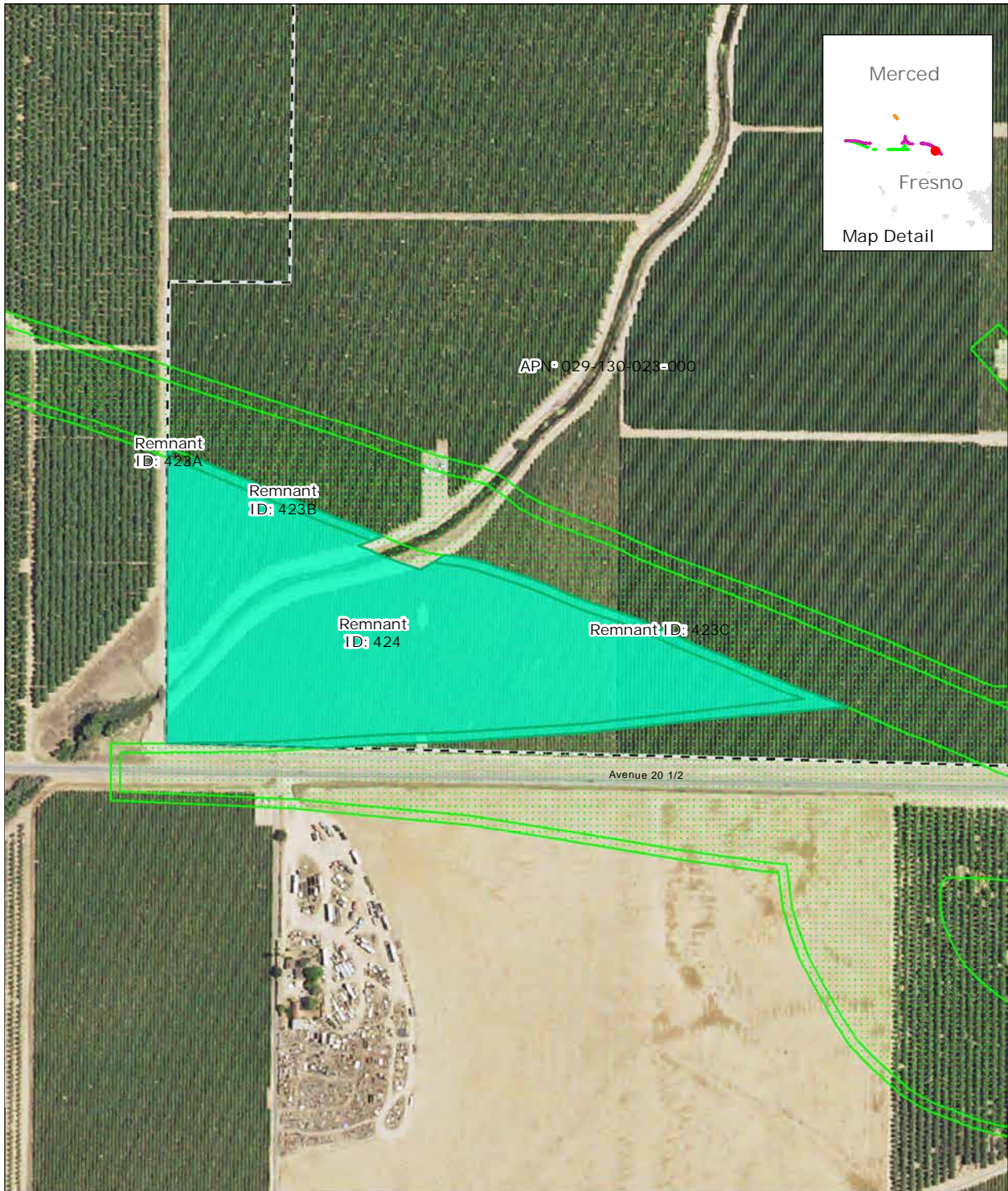
SOURCE: Department of Conservation, State of California, 2014; ARWS 2016a, 2016b, 2016c
 NOTE: Only severed parcels smaller than 20 acres (referred to as remnant parcels) are identified. Those severed parcels 20 acres or larger are assumed to remain in agricultural use and are not depicted on the map

DRAFT — DECEMBER 19, 2016



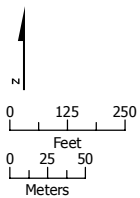
- Project Footprint
- Remnant Parcel: Not Viable
- Parcel Boundary

Remnant Parcel Viability - Avenue 21 to Road 13 Wye Alternative



SOURCE: Department of Conservation, State of California, 2014; ARWS 2016a, 2016b, 2016c
 NOTE: Only severed parcels smaller than 20 acres (referred to as remnant parcels) are identified. Those severed parcels 20 acres or larger are assumed to remain in agricultural use and are not depicted on the map

DRAFT — DECEMBER 19, 2016



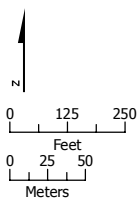
- Project Footprint
- Remnant Parcel: Viable
- Parcel Boundary

Remnant Parcel Viability - Avenue 21 to Road 13 Wye Alternative



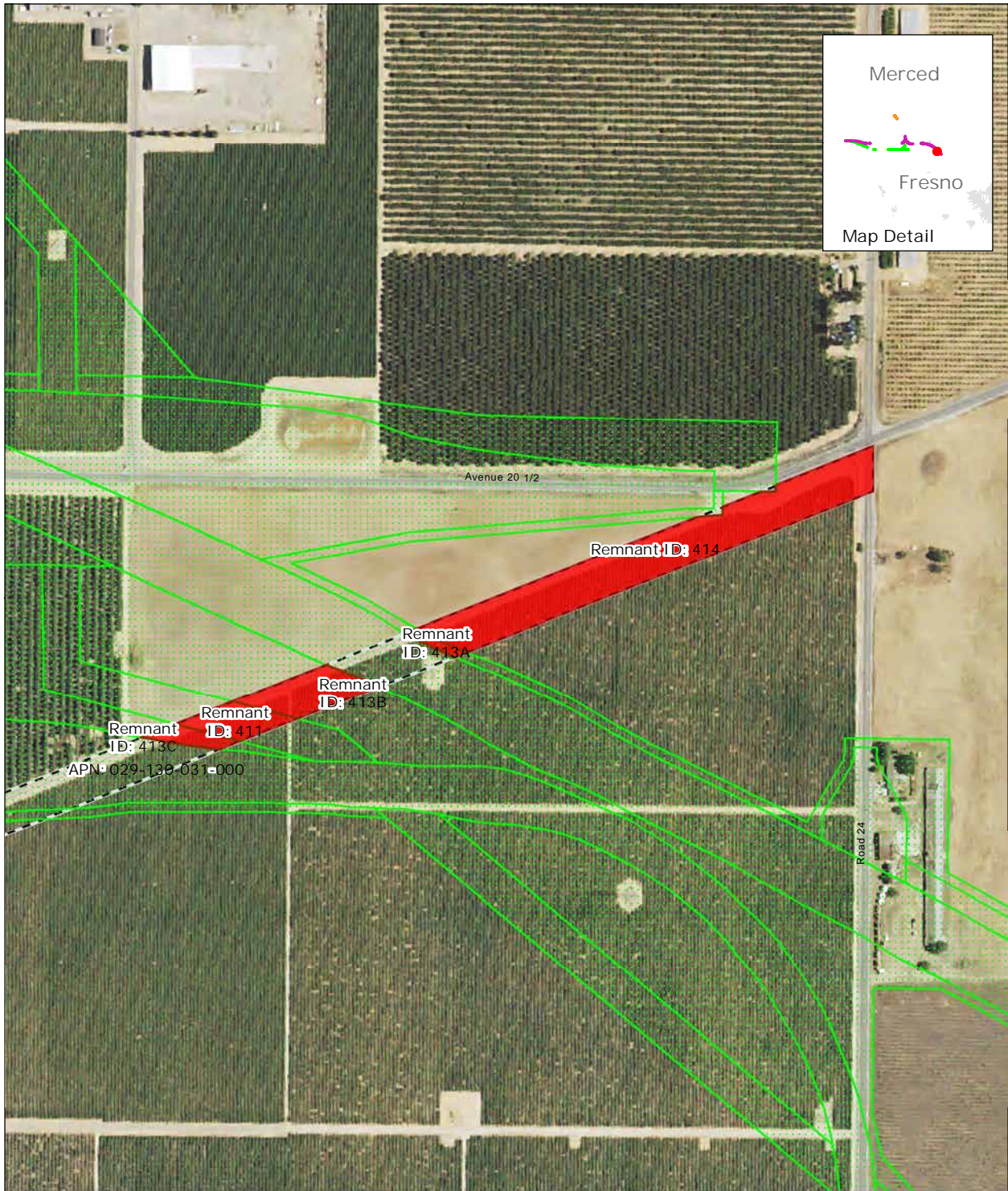
SOURCE: Department of Conservation, State of California, 2014; ARWS 2016a, 2016b, 2016c
 NOTE: Only severed parcels smaller than 20 acres (referred to as remnant parcels) are identified. Those severed parcels 20 acres or larger are assumed to remain in agricultural use and are not depicted on the map

DRAFT — DECEMBER 19, 2016



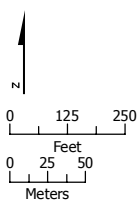
- Project Footprint
- Remnant Parcel: Viable
- Parcel Boundary

Remnant Parcel Viability - Avenue 21 to Road 13 Wye Alternative



SOURCE: Department of Conservation, State of California, 2014; ARWS 2016a, 2016b, 2016c
 NOTE: Only severed parcels smaller than 20 acres (referred to as remnant parcels) are identified. Those severed parcels 20 acres or larger are assumed to remain in agricultural use and are not depicted on the map

DRAFT — DECEMBER 19, 2016



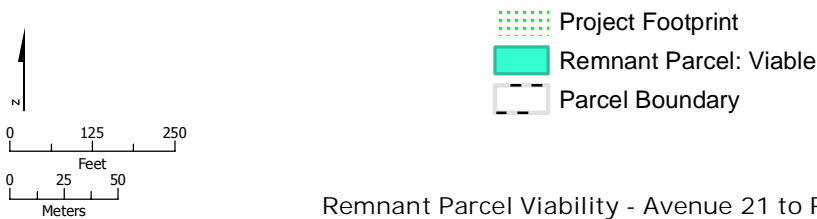
- Project Footprint
- Remnant Parcel: Not Viable
- Parcel Boundary

Remnant Parcel Viability - Avenue 21 to Road 13 Wye Alternative

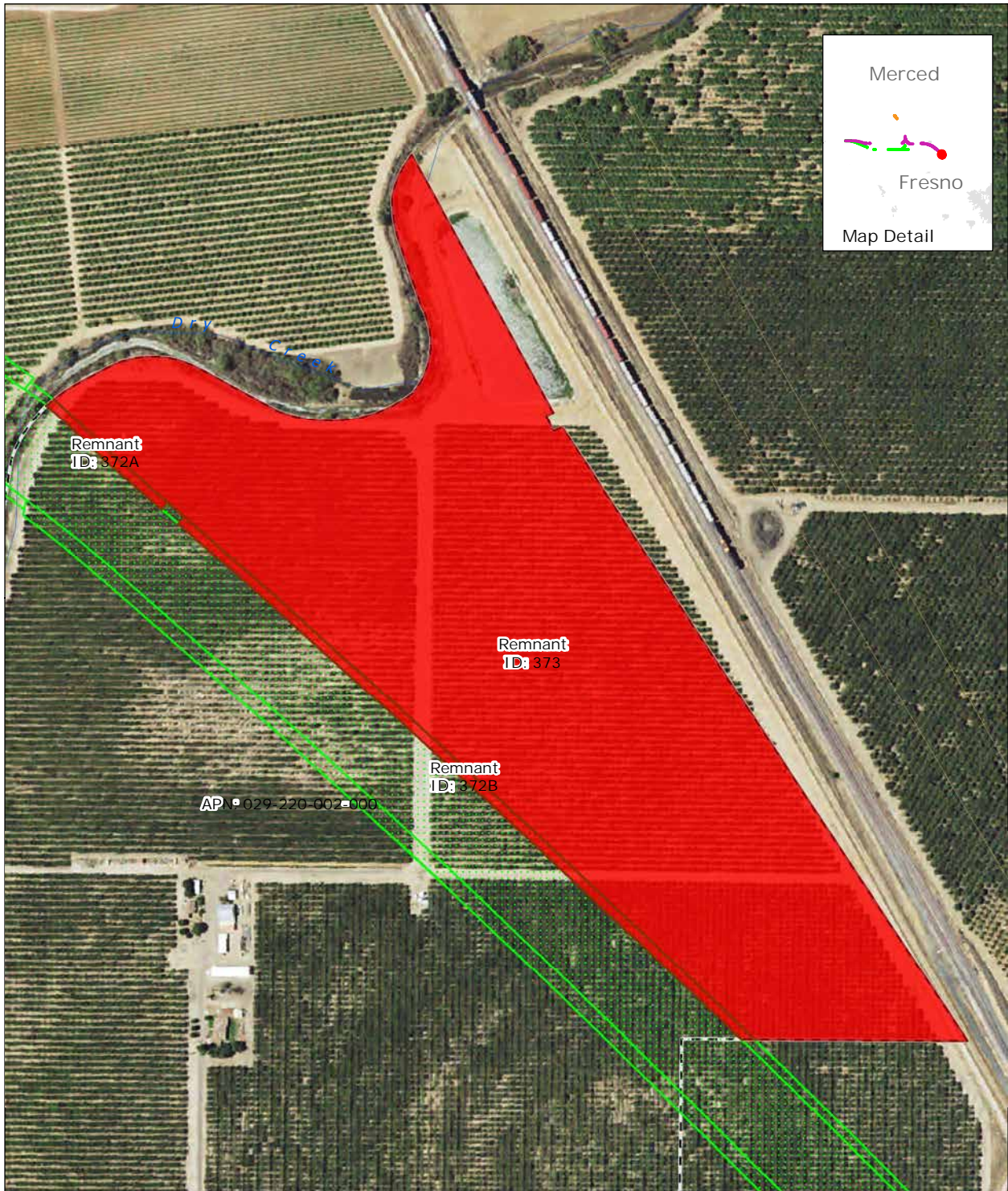


SOURCE: Department of Conservation, State of California, 2014; ARWS 2016a, 2016b, 2016c
 NOTE: Only severed parcels smaller than 20 acres (referred to as remnant parcels) are identified. Those severed parcels 20 acres or larger are assumed to remain in agricultural use and are not depicted on the map

DRAFT — DECEMBER 19, 2016

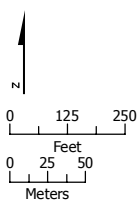


Remnant Parcel Viability - Avenue 21 to Road 13 Wye Alternative



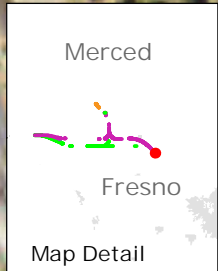
SOURCE: Department of Conservation, State of California, 2014; ARWS 2016a, 2016b, 2016c
 NOTE: Only severed parcels smaller than 20 acres (referred to as remnant parcels) are identified. Those severed parcels 20 acres or larger are assumed to remain in agricultural use and are not depicted on the map

DRAFT — DECEMBER 19, 2016



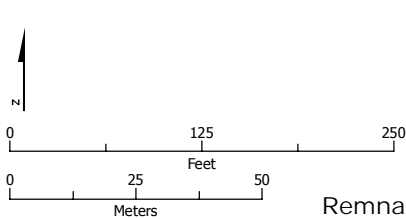
- Project Footprint
- Remnant Parcel: Not Viable
- Parcel Boundary

Remnant Parcel Viability - Avenue 21 to Road 13 Wye Alternative



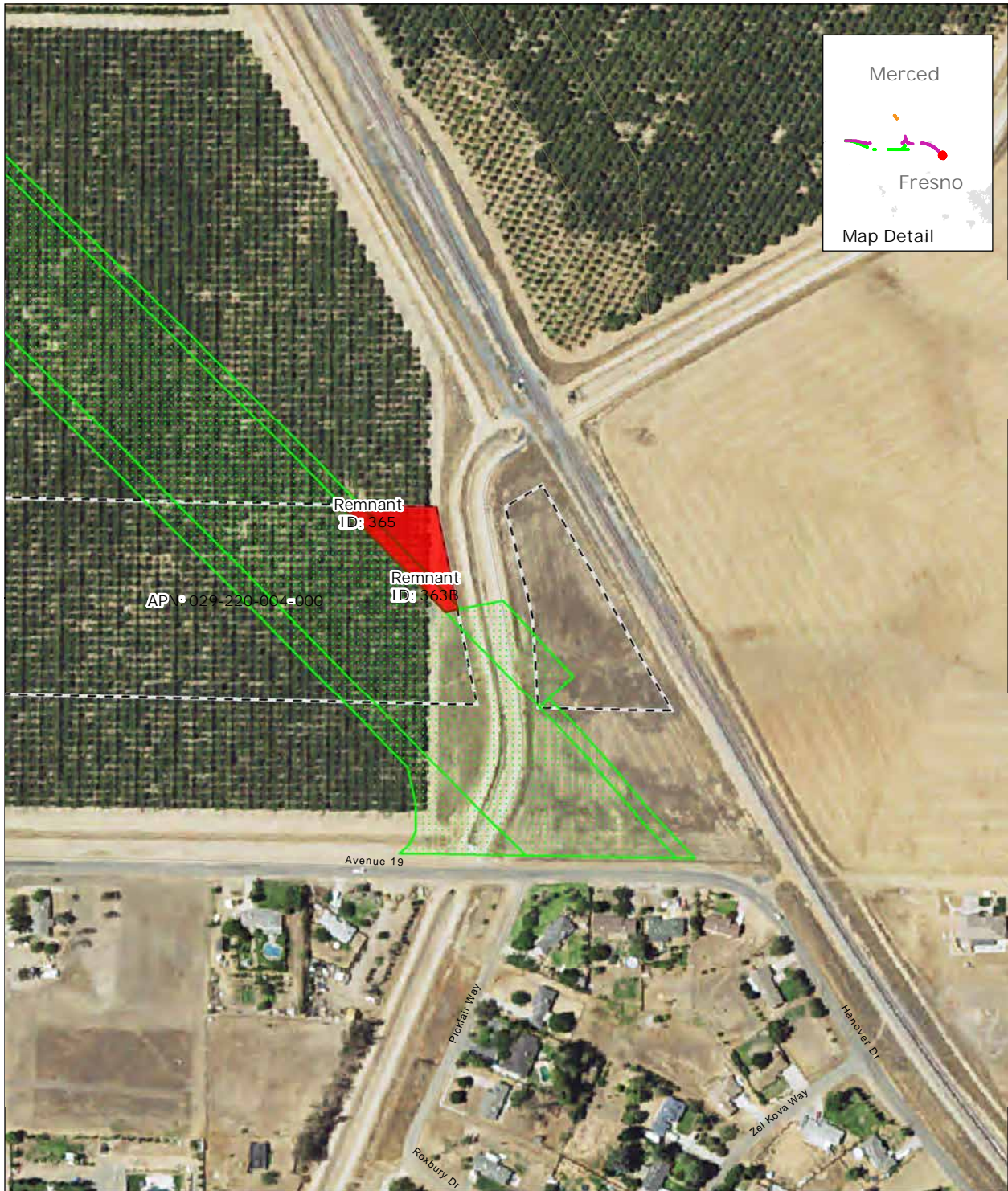
SOURCE: Department of Conservation, State of California, 2014; ARWS 2016a, 2016b, 2016c
 NOTE: Only severed parcels smaller than 20 acres (referred to as remnant parcels) are identified. Those severed parcels 20 acres or larger are assumed to remain in agricultural use and are not depicted on the map

DRAFT — DECEMBER 19, 2016



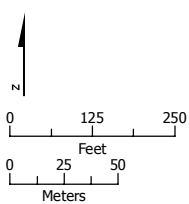
- Project Footprint
- Remnant Parcel: Not Viable
- Parcel Boundary

Remnant Parcel Viability - Avenue 21 to Road 13 Wye Alternative



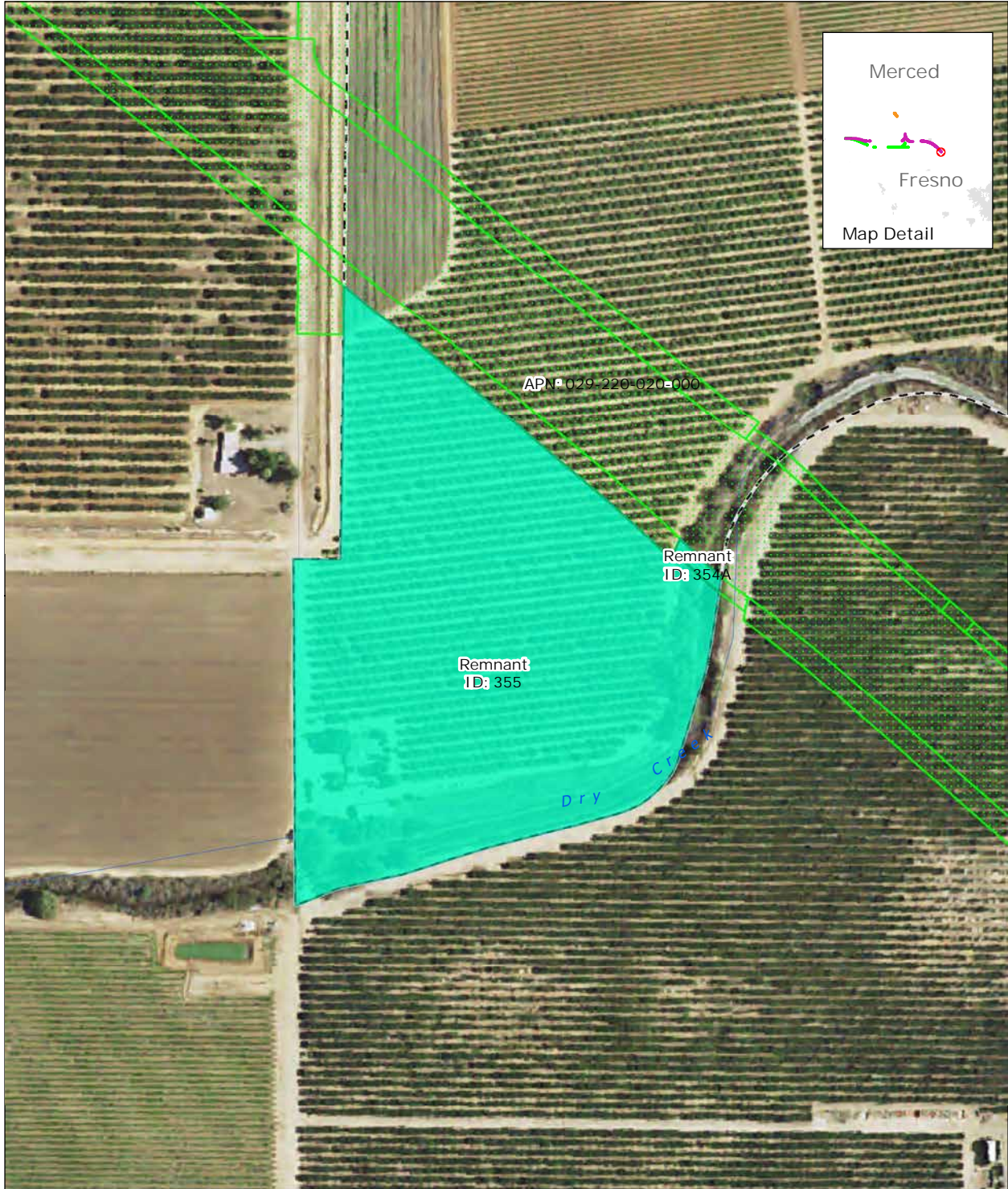
SOURCE: Department of Conservation, State of California, 2014; ARWS 2016a, 2016b, 2016c
 NOTE: Only severed parcels smaller than 20 acres (referred to as remnant parcels) are identified. Those severed parcels 20 acres or larger are assumed to remain in agricultural use and are not depicted on the map

DRAFT — DECEMBER 19, 2016



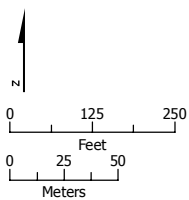
- Project Footprint
- Remnant Parcel: Not Viable
- Parcel Boundary

Remnant Parcel Viability - Avenue 21 to Road 13 Wye Alternative



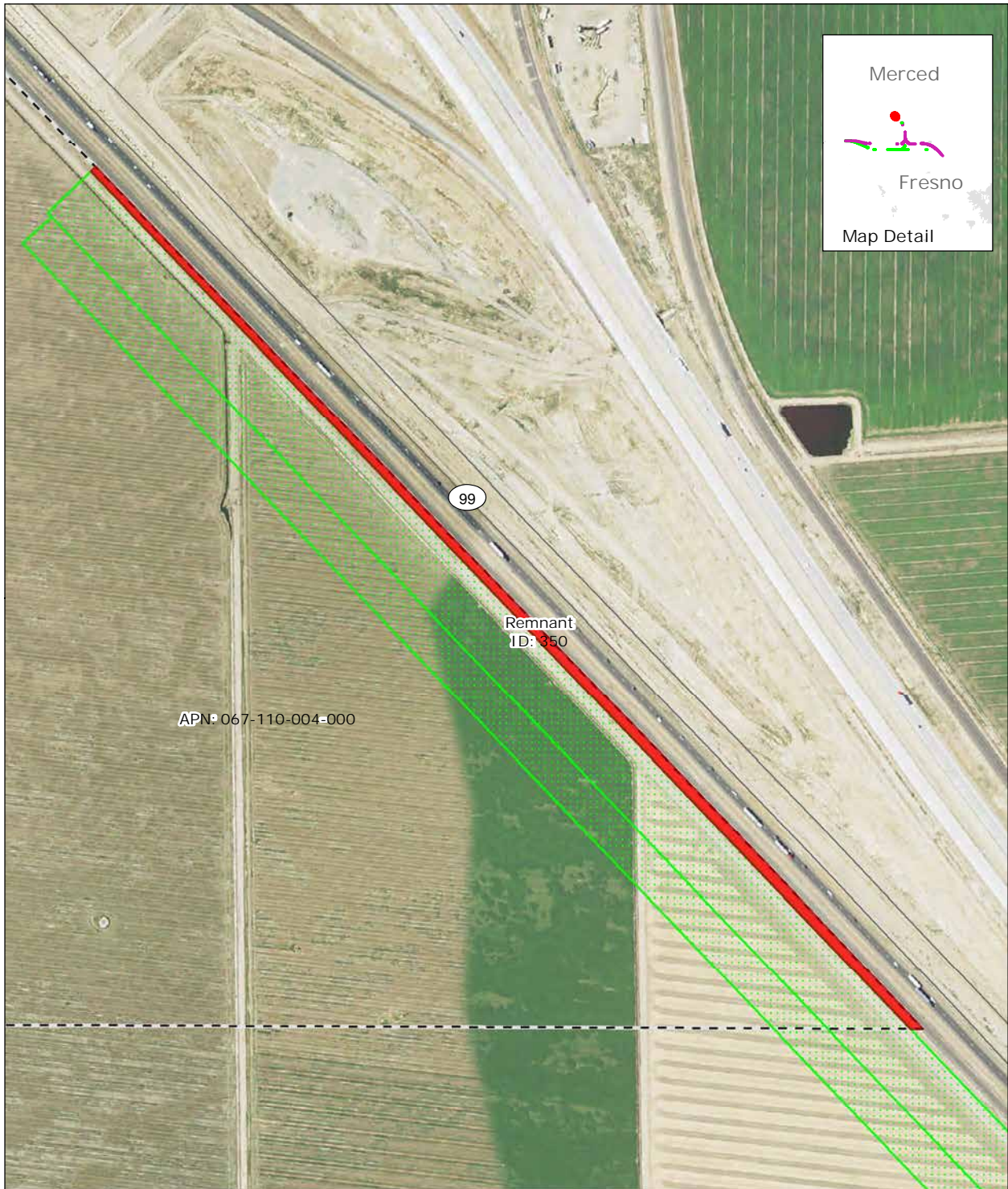
SOURCE: Department of Conservation, State of California, 2014; ARWS 2016a, 2016b, 2016c
 NOTE: Only severed parcels smaller than 20 acres (referred to as remnant parcels) are identified. Those severed parcels 20 acres or larger are assumed to remain in agricultural use and are not depicted on the map

DRAFT — DECEMBER 19, 2016



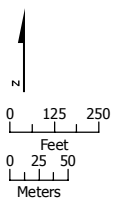
- Project Footprint
- Remnant Parcel: Viable
- Parcel Boundary

Remnant Parcel Viability - Avenue 21 to Road 13 Wye Alternative



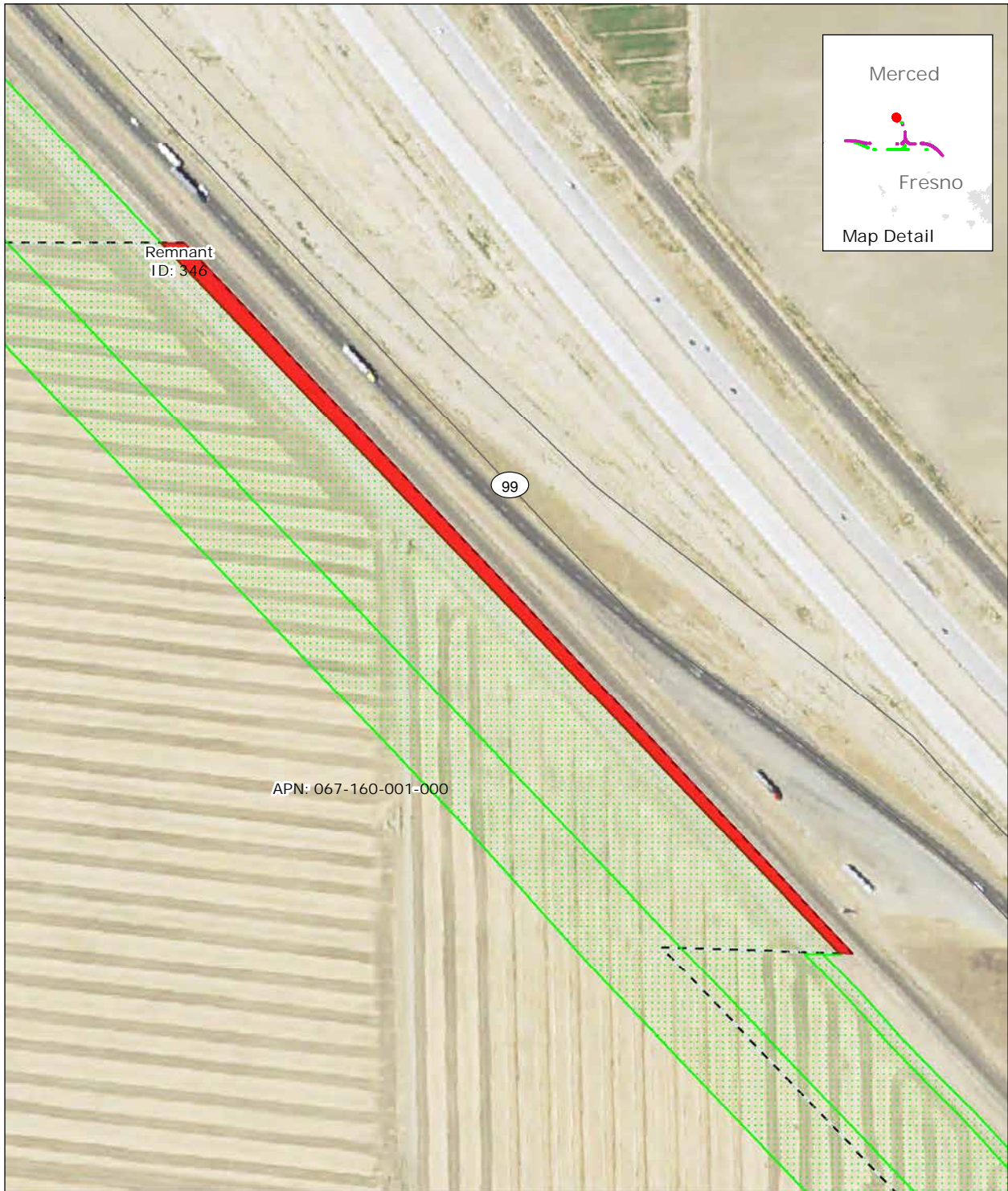
SOURCE: Department of Conservation, State of California, 2014; ARWS 2016a, 2016b, 2016c
 NOTE: Only severed parcels smaller than 20 acres (referred to as remnant parcels) are identified. Those severed parcels 20 acres or larger are assumed to remain in agricultural use and are not depicted on the map

DRAFT — DECEMBER 19, 2016



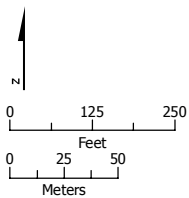
- Project Footprint
- Remnant Parcel: Not Viable
- Parcel Boundary

Remnant Parcel Viability - Avenue 21 to Road 13 Wye Alternative



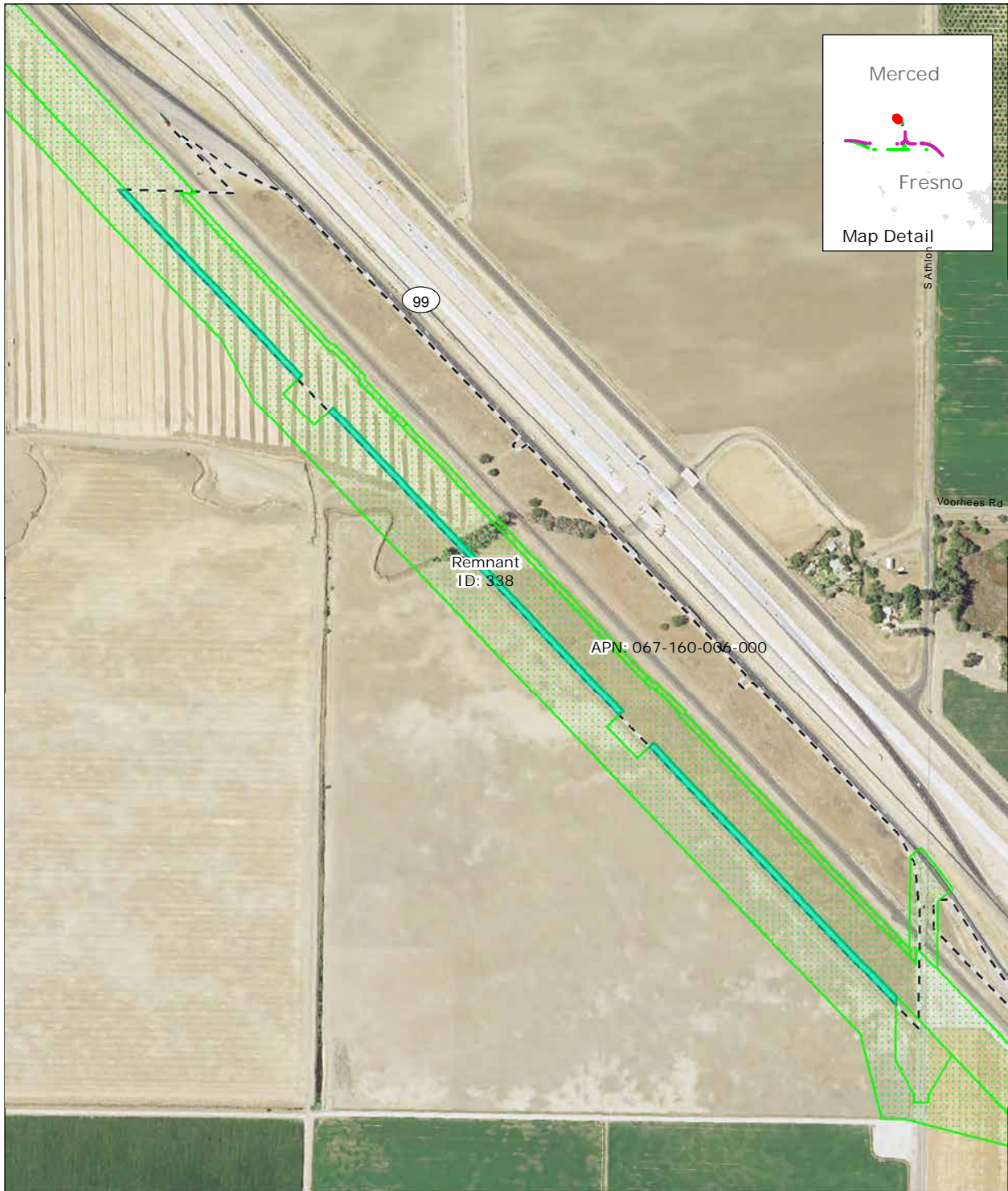
SOURCE: Department of Conservation, State of California, 2014; ARWS 2016a, 2016b, 2016c
 NOTE: Only severed parcels smaller than 20 acres (referred to as remnant parcels) are identified. Those severed parcels 20 acres or larger are assumed to remain in agricultural use and are not depicted on the map

DRAFT — DECEMBER 19, 2016



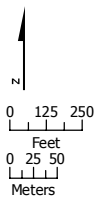
- Project Footprint
- Remnant Parcel: Not Viable
- Parcel Boundary

Remnant Parcel Viability - Avenue 21 to Road 13 Wye Alternative



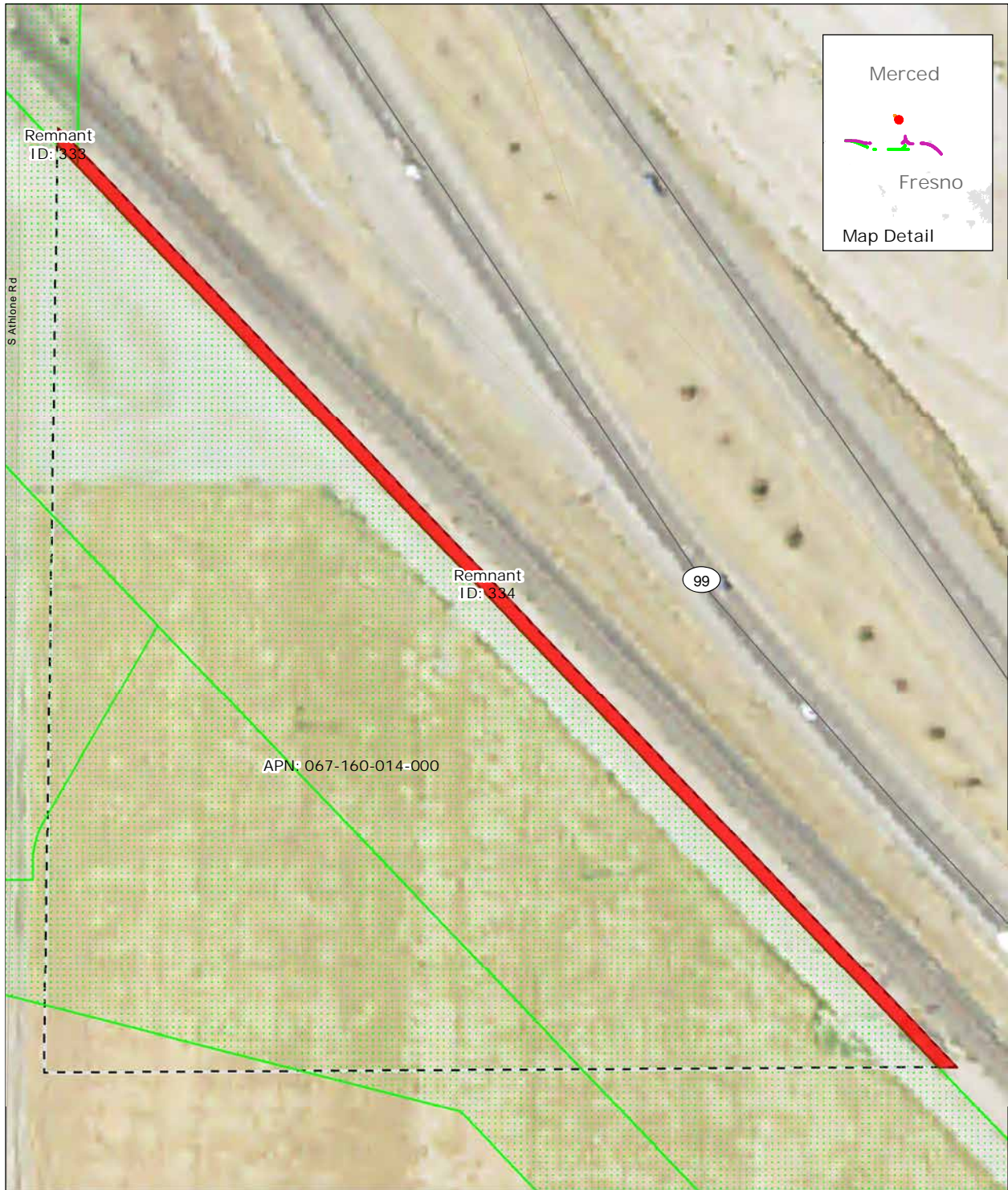
SOURCE: Department of Conservation, State of California, 2014; ARWS 2016a, 2016b, 2016c
 NOTE: Only severed parcels smaller than 20 acres (referred to as remnant parcels) are identified. Those severed parcels 20 acres or larger are assumed to remain in agricultural use and are not depicted on the map

DRAFT — DECEMBER 19, 2016



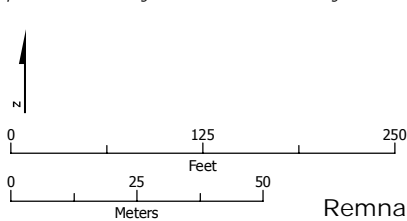
- Project Footprint
- Remnant Parcel: Viable
- Parcel Boundary




Remnant Parcel Viability - Avenue 21 to Road 13 Wye Alternative



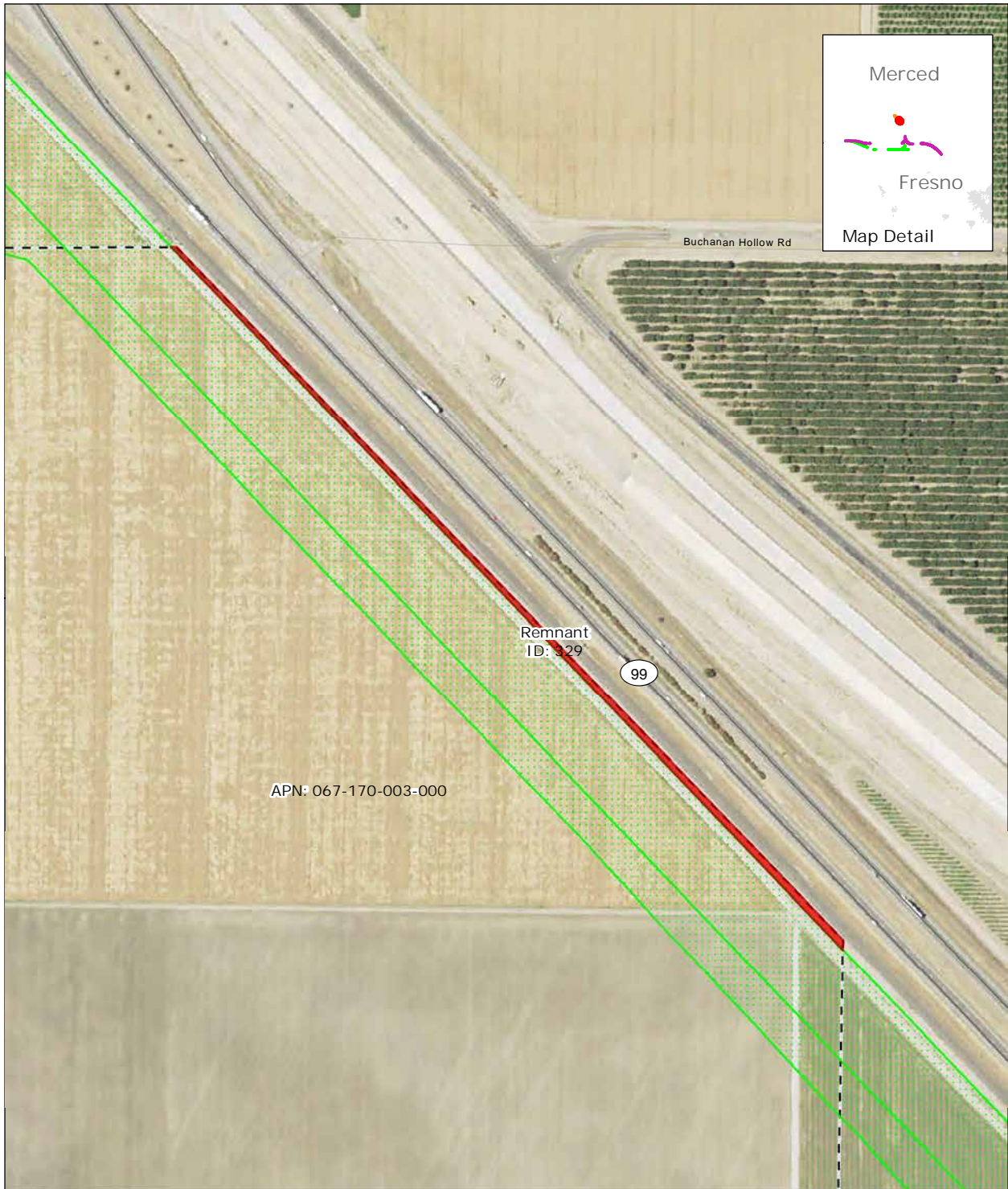
SOURCE: Department of Conservation, State of California, 2014; ARWS 2016a, 2016b, 2016c
 NOTE: Only severed parcels smaller than 20 acres (referred to as remnant parcels) are identified. Those severed parcels 20 acres or larger are assumed to remain in agricultural use and are not depicted on the map

DRAFT — DECEMBER 19, 2016



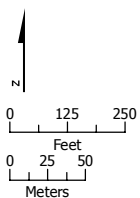
-  Project Footprint
-  Remnant Parcel: Not Viable
-  Parcel Boundary




Remnant Parcel Viability - Avenue 21 to Road 13 Wye Alternative



SOURCE: Department of Conservation, State of California, 2014; ARWS 2016a, 2016b, 2016c
 NOTE: Only severed parcels smaller than 20 acres (referred to as remnant parcels) are identified. Those severed parcels 20 acres or larger are assumed to remain in agricultural use and are not depicted on the map

DRAFT — DECEMBER 19, 2016



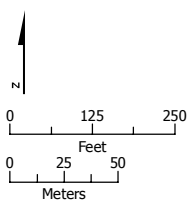
-  Project Footprint
-  Remnant Parcel: Not Viable
-  Parcel Boundary

Remnant Parcel Viability - Avenue 21 to Road 13 Wye Alternative



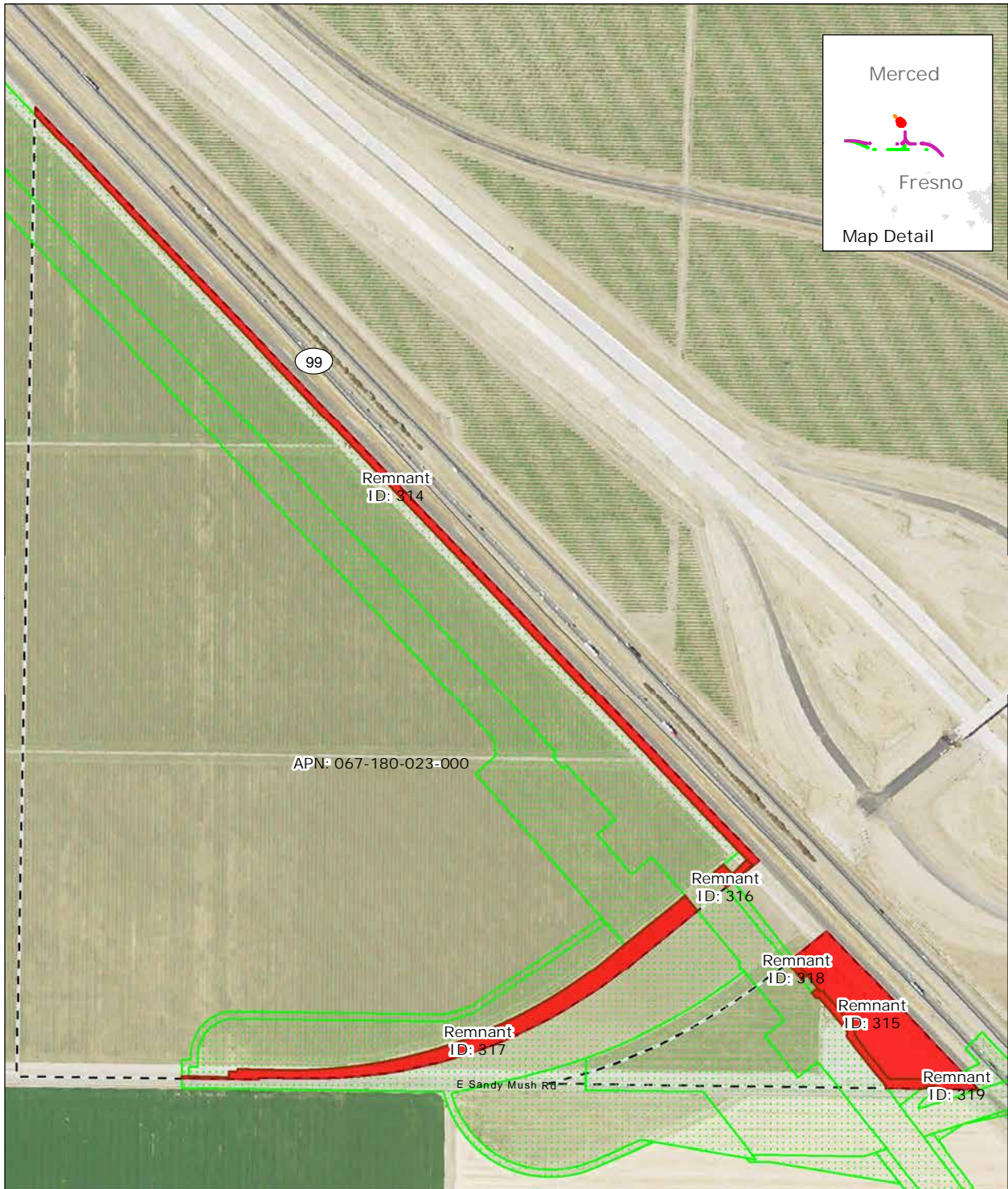
SOURCE: Department of Conservation, State of California, 2014; ARWS 2016a, 2016b, 2016c
 NOTE: Only severed parcels smaller than 20 acres (referred to as remnant parcels) are identified. Those severed parcels 20 acres or larger are assumed to remain in agricultural use and are not depicted on the map

DRAFT — DECEMBER 19, 2016



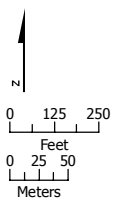
- Project Footprint
- Remnant Parcel: Not Viable
- Parcel Boundary

Remnant Parcel Viability - Avenue 21 to Road 13 Wye Alternative



SOURCE: Department of Conservation, State of California, 2014; ARWS 2016a, 2016b, 2016c
 NOTE: Only severed parcels smaller than 20 acres (referred to as remnant parcels) are identified. Those severed parcels 20 acres or larger are assumed to remain in agricultural use and are not depicted on the map

DRAFT — DECEMBER 19, 2016



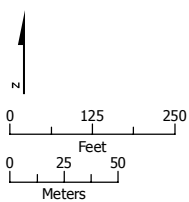
- Project Footprint
- Remnant Parcel: Not Viable
- Parcel Boundary

Remnant Parcel Viability - Avenue 21 to Road 13 Wye Alternative



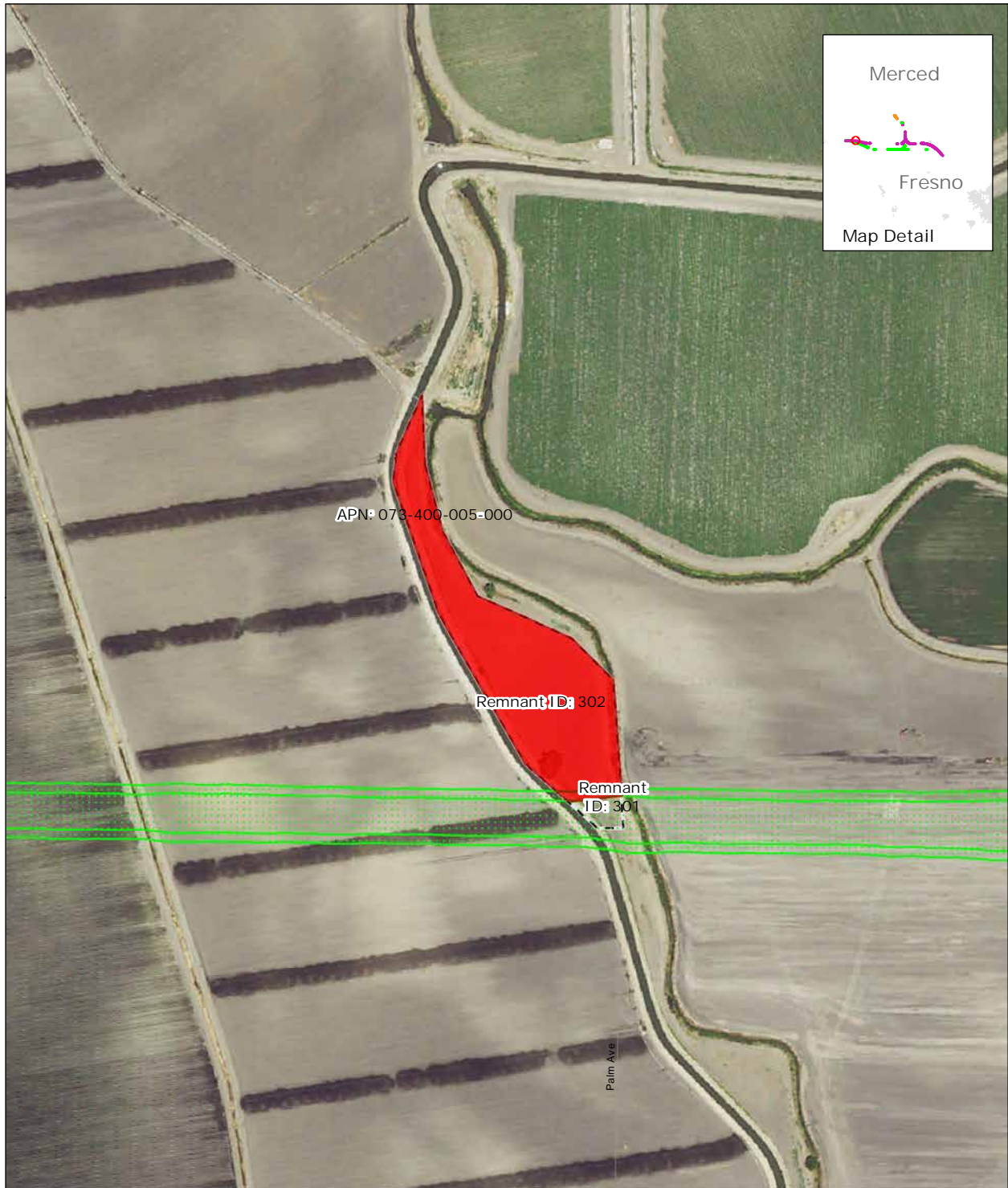
SOURCE: Department of Conservation, State of California, 2014; ARWS 2016a, 2016b, 2016c
 NOTE: Only severed parcels smaller than 20 acres (referred to as remnant parcels) are identified. Those severed parcels 20 acres or larger are assumed to remain in agricultural use and are not depicted on the map

DRAFT — DECEMBER 19, 2016



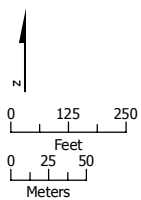
- Project Footprint
- Remnant Parcel: Viable
- Parcel Boundary

Remnant Parcel Viability - Avenue 21 to Road 13 Wye Alternative



SOURCE: Department of Conservation, State of California, 2014; ARWS 2016a, 2016b, 2016c
 NOTE: Only severed parcels smaller than 20 acres (referred to as remnant parcels) are identified. Those severed parcels 20 acres or larger are assumed to remain in agricultural use and are not depicted on the map

DRAFT — DECEMBER 19, 2016



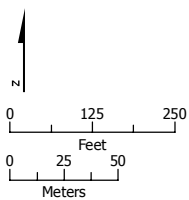
- Project Footprint
- Remnant Parcel: Not Viable
- Parcel Boundary




Remnant Parcel Viability - Avenue 21 to Road 13 Wye Alternative



SOURCE: Department of Conservation, State of California, 2014; ARWS 2016a, 2016b, 2016c
 NOTE: Only severed parcels smaller than 20 acres (referred to as remnant parcels) are identified. Those severed parcels 20 acres or larger are assumed to remain in agricultural use and are not depicted on the map

DRAFT — DECEMBER 19, 2016



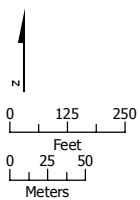
-  Project Footprint
-  Remnant Parcel: Viable
-  Parcel Boundary




Remnant Parcel Viability - Avenue 21 to Road 13 Wye Alternative



SOURCE: Department of Conservation, State of California, 2014; ARWS 2016a, 2016b, 2016c
 NOTE: Only severed parcels smaller than 20 acres (referred to as remnant parcels) are identified. Those severed parcels 20 acres or larger are assumed to remain in agricultural use and are not depicted on the map

DRAFT — DECEMBER 19, 2016






-  Project Footprint
-  Remnant Parcel: Viable
-  Parcel Boundary

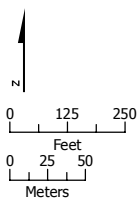
Remnant Parcel Viability - Avenue 21 to Road 13 Wye Alternative



SOURCE: Department of Conservation, State of California, 2014; ARWS 2016a, 2016b, 2016c
 NOTE: Only severed parcels smaller than 20 acres (referred to as remnant parcels) are identified. Those severed parcels 20 acres or larger are assumed to remain in agricultural use and are not depicted on the map

DRAFT — DECEMBER 19, 2016

-  Project Footprint
-  Remnant Parcel: Viable
-  Parcel Boundary

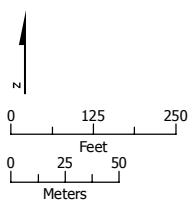


Remnant Parcel Viability - Avenue 21 to Road 13 Wye Alternative




SOURCE: Department of Conservation, State of California, 2014; ARWS 2016a, 2016b, 2016c
 NOTE: Only severed parcels smaller than 20 acres (referred to as remnant parcels) are identified. Those severed parcels 20 acres or larger are assumed to remain in agricultural use and are not depicted on the map

DRAFT — DECEMBER 19, 2016



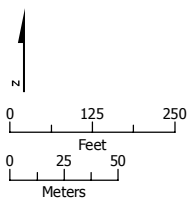
- Project Footprint
- Remnant Parcel: Not Viable
- Parcel Boundary




Remnant Parcel Viability - Avenue 21 to Road 13 Wye Alternative



SOURCE: Department of Conservation, State of California, 2014; ARWS 2016a, 2016b, 2016c
 NOTE: Only severed parcels smaller than 20 acres (referred to as remnant parcels) are identified. Those severed parcels 20 acres or larger are assumed to remain in agricultural use and are not depicted on the map

DRAFT — DECEMBER 19, 2016



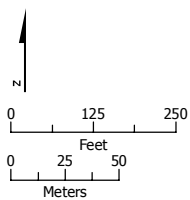
-  Project Footprint
-  Remnant Parcel: Viable
-  Parcel Boundary




Remnant Parcel Viability - Avenue 21 to Road 13 Wye Alternative



SOURCE: Department of Conservation, State of California, 2014; ARWS 2016a, 2016b, 2016c
 NOTE: Only severed parcels smaller than 20 acres (referred to as remnant parcels) are identified. Those severed parcels 20 acres or larger are assumed to remain in agricultural use and are not depicted on the map

DRAFT — DECEMBER 19, 2016



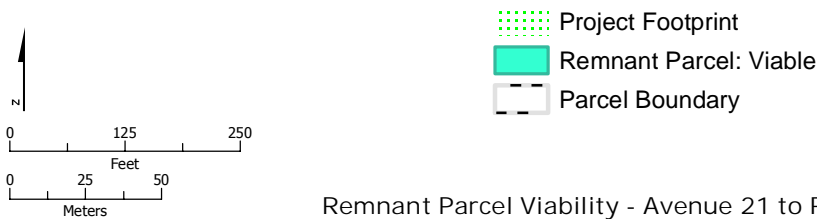
-  Project Footprint
-  Remnant Parcel: Viable
-  Parcel Boundary

Remnant Parcel Viability - Avenue 21 to Road 13 Wye Alternative



SOURCE: Department of Conservation, State of California, 2014; ARWS 2016a, 2016b, 2016c
 NOTE: Only severed parcels smaller than 20 acres (referred to as remnant parcels) are identified. Those severed parcels 20 acres or larger are assumed to remain in agricultural use and are not depicted on the map

DRAFT — DECEMBER 19, 2016

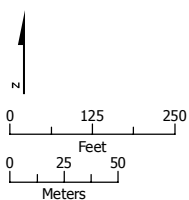


Remnant Parcel Viability - Avenue 21 to Road 13 Wye Alternative



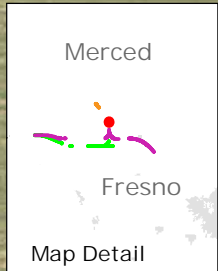
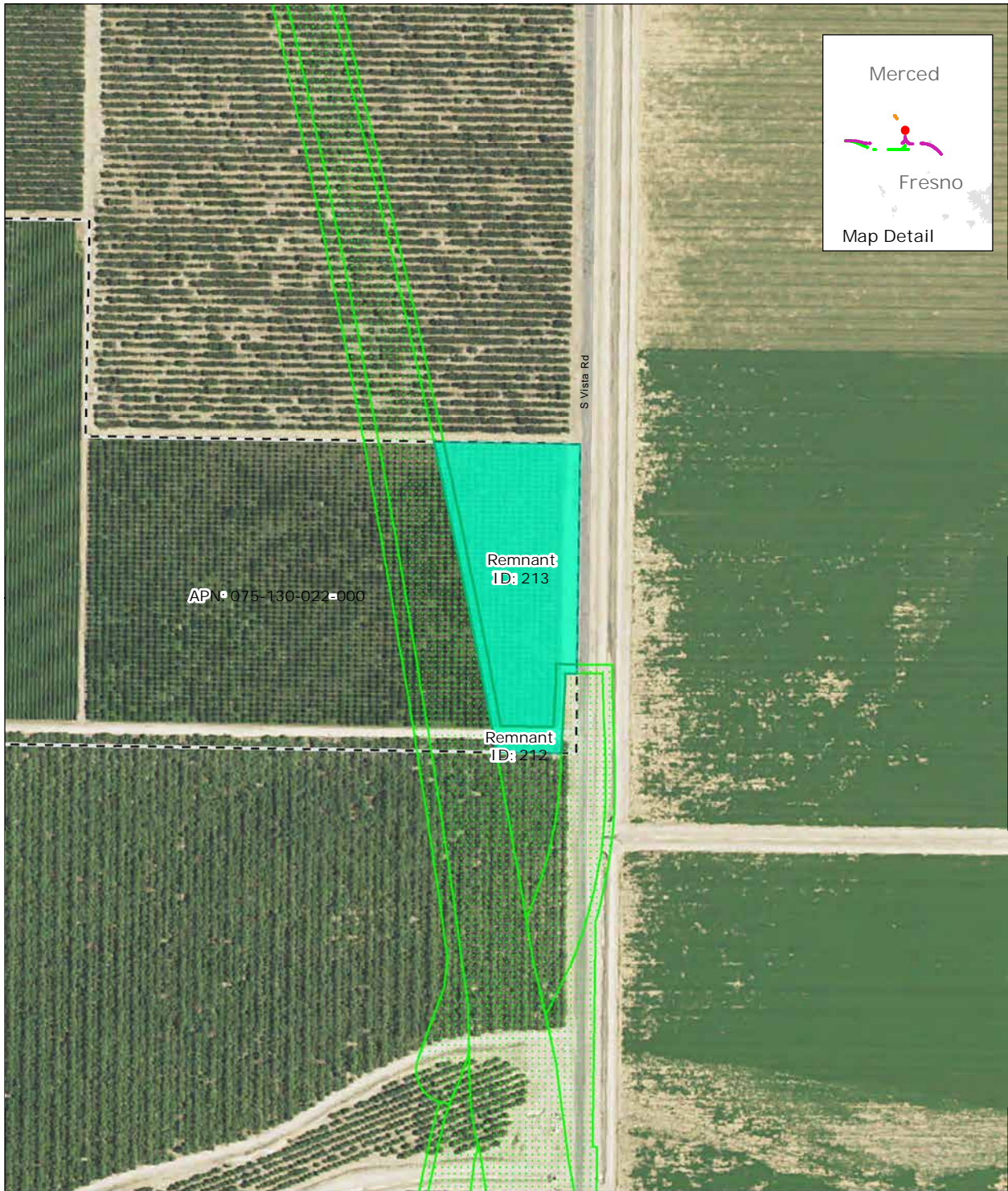
SOURCE: Department of Conservation, State of California, 2014; ARWS 2016a, 2016b, 2016c
 NOTE: Only severed parcels smaller than 20 acres (referred to as remnant parcels) are identified. Those severed parcels 20 acres or larger are assumed to remain in agricultural use and are not depicted on the map

DRAFT — DECEMBER 19, 2016



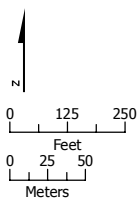
- Project Footprint
- Remnant Parcel: Not Viable
- Parcel Boundary




Remnant Parcel Viability - Avenue 21 to Road 13 Wye Alternative



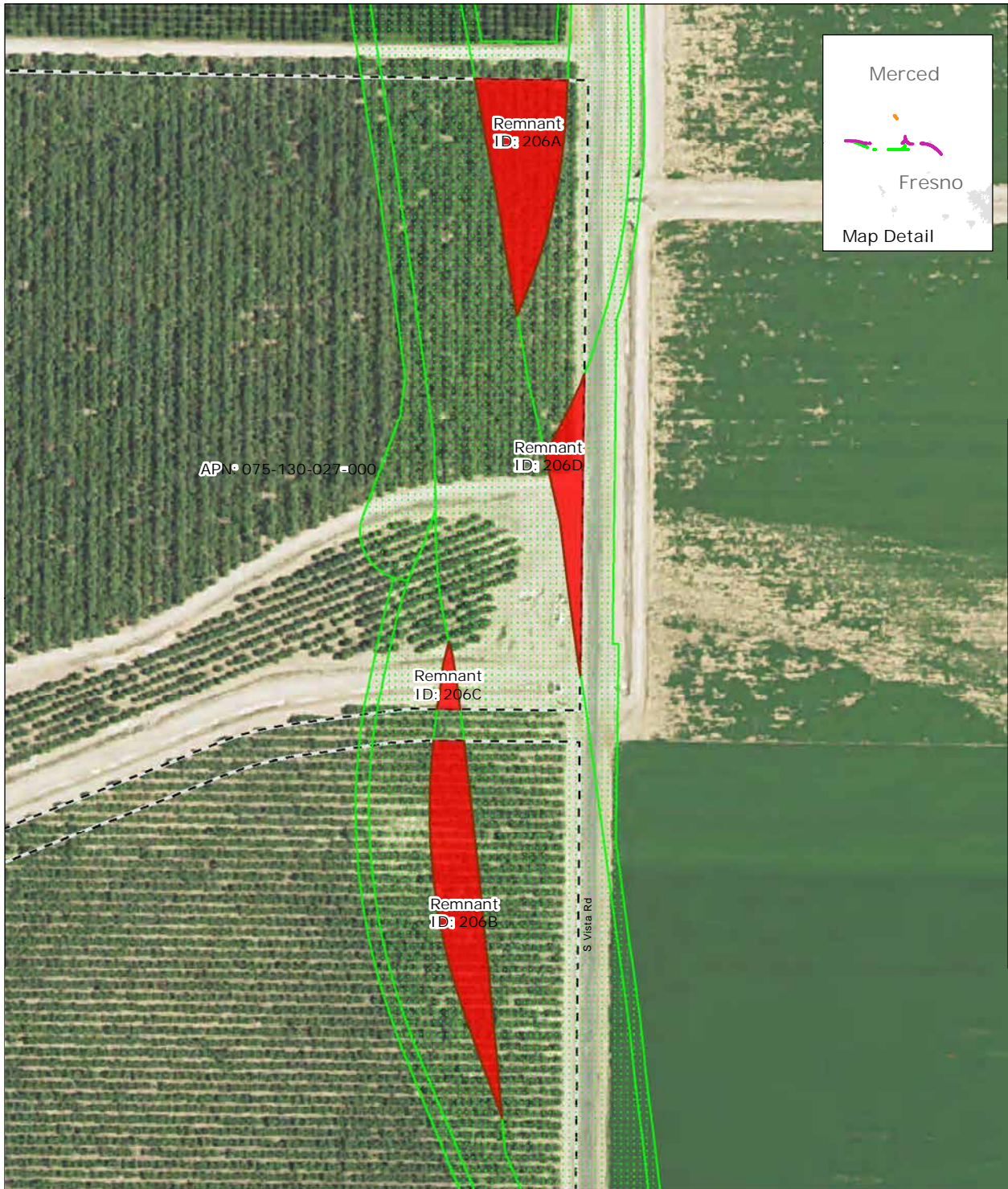
SOURCE: Department of Conservation, State of California, 2014; ARWS 2016a, 2016b, 2016c
 NOTE: Only severed parcels smaller than 20 acres (referred to as remnant parcels) are identified. Those severed parcels 20 acres or larger are assumed to remain in agricultural use and are not depicted on the map

DRAFT — DECEMBER 19, 2016



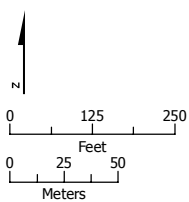
-  Project Footprint
-  Remnant Parcel: Viable
-  Parcel Boundary

Remnant Parcel Viability - Avenue 21 to Road 13 Wye Alternative



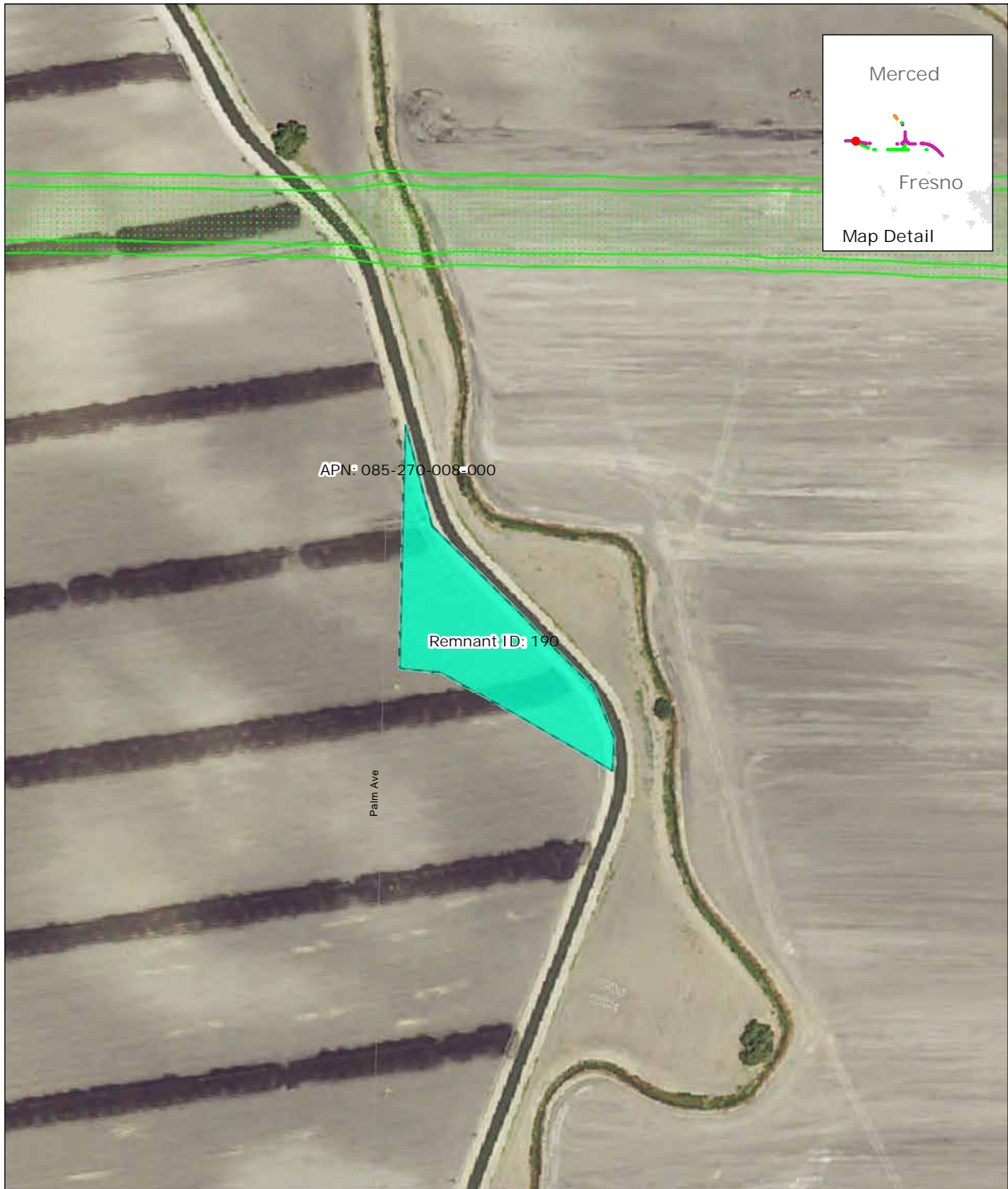
SOURCE: Department of Conservation, State of California, 2014; ARWS 2016a, 2016b, 2016c
 NOTE: Only severed parcels smaller than 20 acres (referred to as remnant parcels) are identified. Those severed parcels 20 acres or larger are assumed to remain in agricultural use and are not depicted on the map

DRAFT — DECEMBER 19, 2016



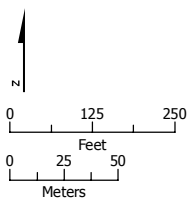
- Project Footprint
- Remnant Parcel: Not Viable
- Parcel Boundary




Remnant Parcel Viability - Avenue 21 to Road 13 Wye Alternative



SOURCE: Department of Conservation, State of California, 2014; ARWS 2016a, 2016b, 2016c
 NOTE: Only severed parcels smaller than 20 acres (referred to as remnant parcels) are identified. Those severed parcels 20 acres or larger are assumed to remain in agricultural use and are not depicted on the map

DRAFT — DECEMBER 19, 2016



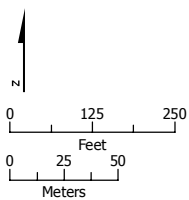
-  Project Footprint
-  Remnant Parcel: Viable
-  Parcel Boundary




Remnant Parcel Viability - Avenue 21 to Road 13 Wye Alternative



SOURCE: Department of Conservation, State of California, 2014; ARWS 2016a, 2016b, 2016c
 NOTE: Only severed parcels smaller than 20 acres (referred to as remnant parcels) are identified. Those severed parcels 20 acres or larger are assumed to remain in agricultural use and are not depicted on the map

DRAFT — DECEMBER 19, 2016






-  Project Footprint
-  Remnant Parcel: Viable
-  Parcel Boundary

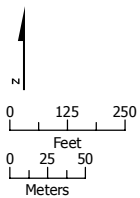
Remnant Parcel Viability - Avenue 21 to Road 13 Wye Alternative



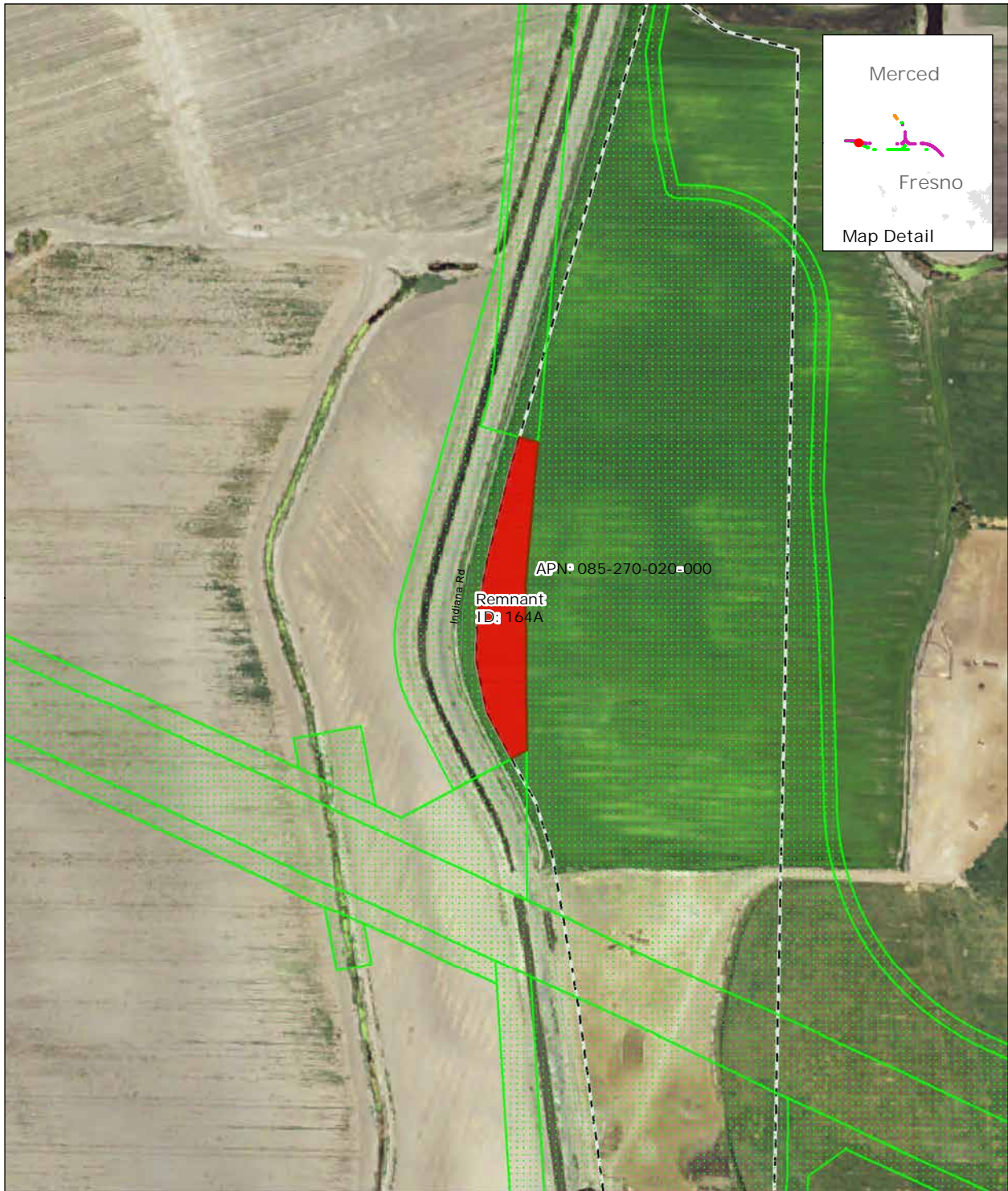
SOURCE: Department of Conservation, State of California, 2014; ARWS 2016a, 2016b, 2016c
 NOTE: Only severed parcels smaller than 20 acres (referred to as remnant parcels) are identified. Those severed parcels 20 acres or larger are assumed to remain in agricultural use and are not depicted on the map

DRAFT — DECEMBER 19, 2016

-  Project Footprint
-  Remnant Parcel: Viable
-  Parcel Boundary

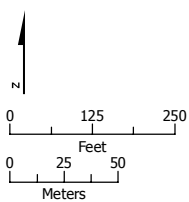


Remnant Parcel Viability - Avenue 21 to Road 13 Wye Alternative



SOURCE: Department of Conservation, State of California, 2014; ARWS 2016a, 2016b, 2016c
 NOTE: Only severed parcels smaller than 20 acres (referred to as remnant parcels) are identified. Those severed parcels 20 acres or larger are assumed to remain in agricultural use and are not depicted on the map

DRAFT — DECEMBER 19, 2016



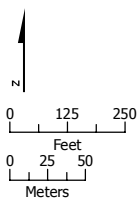
- Project Footprint
- Remnant Parcel: Not Viable
- Parcel Boundary

Remnant Parcel Viability - Avenue 21 to Road 13 Wye Alternative



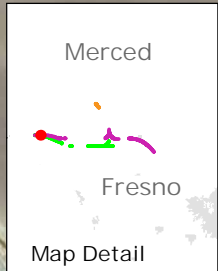
SOURCE: Department of Conservation, State of California, 2014; ARWS 2016a, 2016b, 2016c
 NOTE: Only severed parcels smaller than 20 acres (referred to as remnant parcels) are identified. Those severed parcels 20 acres or larger are assumed to remain in agricultural use and are not depicted on the map

DRAFT — DECEMBER 19, 2016



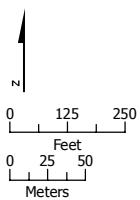
- Project Footprint
- Remnant Parcel: Viable
- Parcel Boundary




Remnant Parcel Viability - Avenue 21 to Road 13 Wye Alternative



SOURCE: Department of Conservation, State of California, 2014; ARWS 2016a, 2016b, 2016c
 NOTE: Only severed parcels smaller than 20 acres (referred to as remnant parcels) are identified. Those severed parcels 20 acres or larger are assumed to remain in agricultural use and are not depicted on the map

DRAFT — DECEMBER 19, 2016



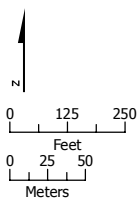
-  Project Footprint
-  Remnant Parcel: Viable
-  Parcel Boundary

Remnant Parcel Viability - Avenue 21 to Road 13 Wye Alternative



SOURCE: Department of Conservation, State of California, 2014; ARWS 2016a, 2016b, 2016c
 NOTE: Only severed parcels smaller than 20 acres (referred to as remnant parcels) are identified. Those severed parcels 20 acres or larger are assumed to remain in agricultural use and are not depicted on the map

DRAFT — DECEMBER 19, 2016



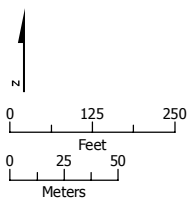
- Project Footprint
- Remnant Parcel: Viable
- Parcel Boundary

Remnant Parcel Viability - Avenue 21 to Road 13 Wye Alternative



SOURCE: Department of Conservation, State of California, 2014; ARWS 2016a, 2016b, 2016c
 NOTE: Only severed parcels smaller than 20 acres (referred to as remnant parcels) are identified. Those severed parcels 20 acres or larger are assumed to remain in agricultural use and are not depicted on the map

DRAFT — DECEMBER 19, 2016



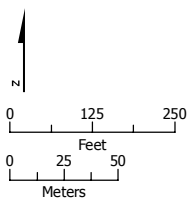
- Project Footprint
- Remnant Parcel: Viable
- Parcel Boundary

Remnant Parcel Viability - Avenue 21 to Road 13 Wye Alternative



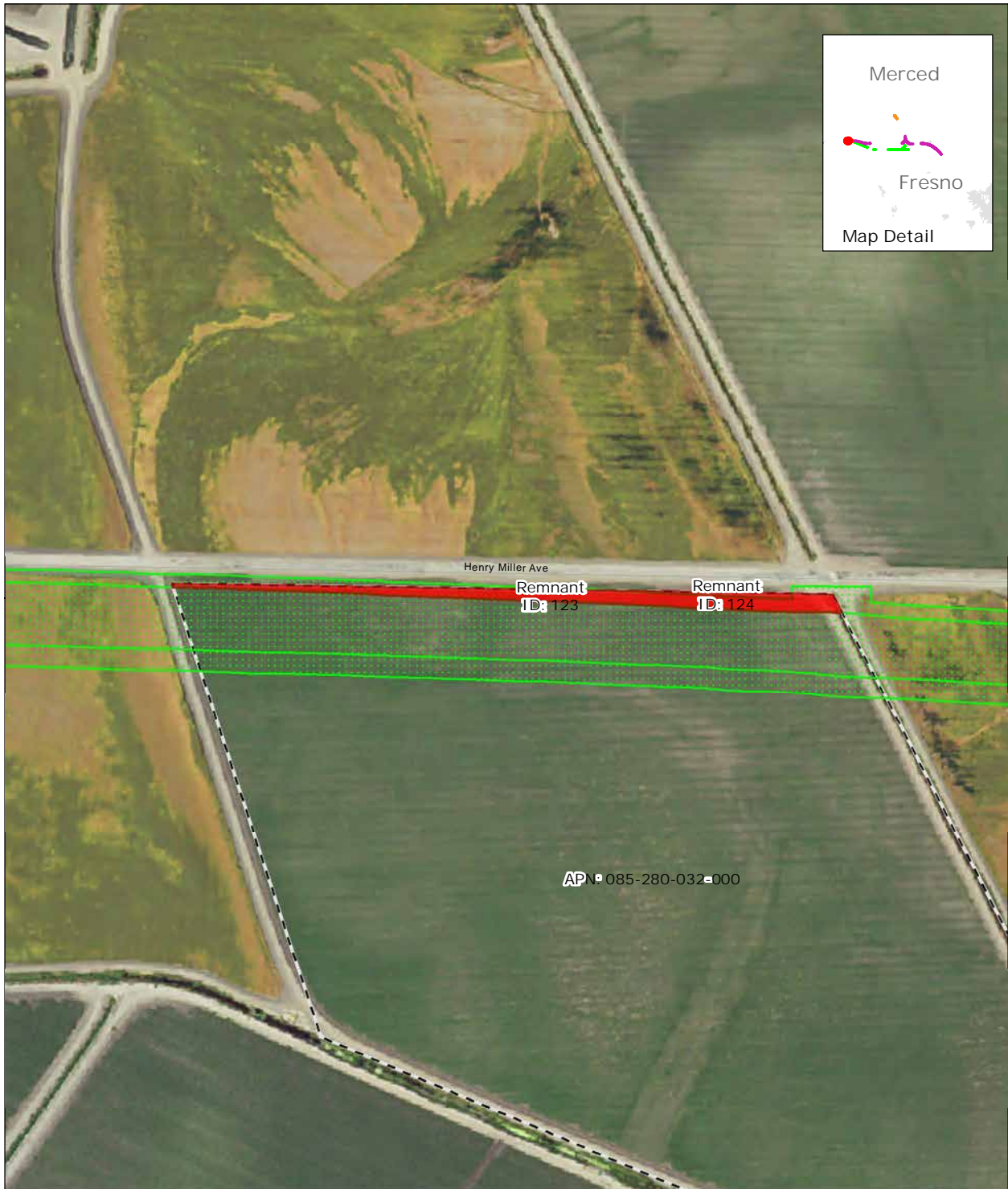
SOURCE: Department of Conservation, State of California, 2014; ARWS 2016a, 2016b, 2016c
 NOTE: Only severed parcels smaller than 20 acres (referred to as remnant parcels) are identified. Those severed parcels 20 acres or larger are assumed to remain in agricultural use and are not depicted on the map

DRAFT — DECEMBER 19, 2016



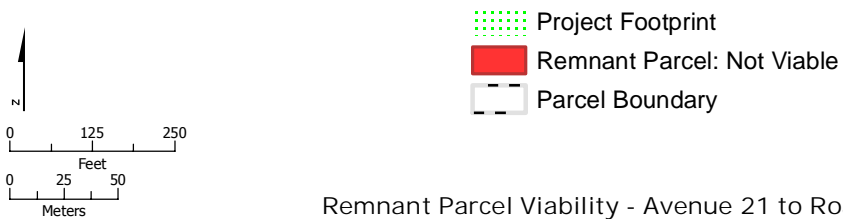
- Project Footprint
- Remnant Parcel: Not Viable
- Parcel Boundary

Remnant Parcel Viability - Avenue 21 to Road 13 Wye Alternative



SOURCE: Department of Conservation, State of California, 2014; ARWS 2016a, 2016b, 2016c
 NOTE: Only severed parcels smaller than 20 acres (referred to as remnant parcels) are identified. Those severed parcels 20 acres or larger are assumed to remain in agricultural use and are not depicted on the map

DRAFT — DECEMBER 19, 2016

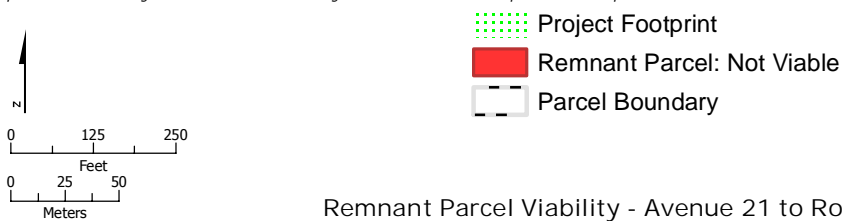


Remnant Parcel Viability - Avenue 21 to Road 13 Wye Alternative



SOURCE: Department of Conservation, State of California, 2014; ARWS 2016a, 2016b, 2016c
 NOTE: Only severed parcels smaller than 20 acres (referred to as remnant parcels) are identified. Those severed parcels 20 acres or larger are assumed to remain in agricultural use and are not depicted on the map

DRAFT — DECEMBER 19, 2016

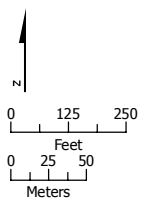





Remnant Parcel Viability - Avenue 21 to Road 13 Wye Alternative



SOURCE: Department of Conservation, State of California, 2014; ARWS 2016a, 2016b, 2016c
 NOTE: Only severed parcels smaller than 20 acres (referred to as remnant parcels) are identified. Those severed parcels 20 acres or larger are assumed to remain in agricultural use and are not depicted on the map

DRAFT — DECEMBER 19, 2016



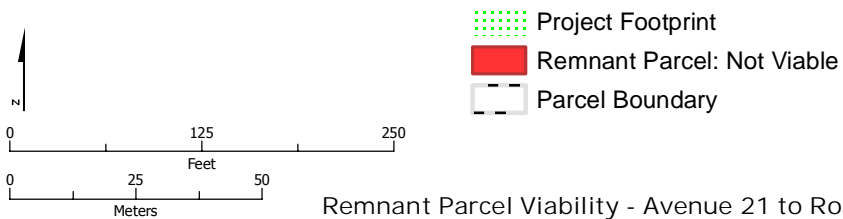
-  Project Footprint
-  Remnant Parcel: Not Viable
-  Parcel Boundary

Remnant Parcel Viability - Avenue 21 to Road 13 Wye Alternative

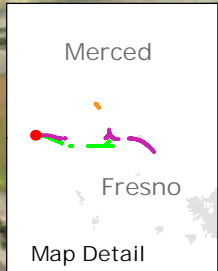



SOURCE: Department of Conservation, State of California, 2014; ARWS 2016a, 2016b, 2016c
 NOTE: Only severed parcels smaller than 20 acres (referred to as remnant parcels) are identified. Those severed parcels 20 acres or larger are assumed to remain in agricultural use and are not depicted on the map

DRAFT — DECEMBER 19, 2016

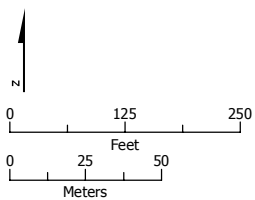


Remnant Parcel Viability - Avenue 21 to Road 13 Wye Alternative



SOURCE: Department of Conservation, State of California, 2014; ARWS 2016a, 2016b, 2016c
 NOTE: Only severed parcels smaller than 20 acres (referred to as remnant parcels) are identified. Those severed parcels 20 acres or larger are assumed to remain in agricultural use and are not depicted on the map

DRAFT — DECEMBER 19, 2016



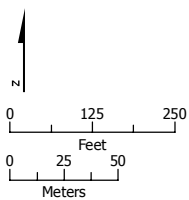
- Project Footprint
- Remnant Parcel: Not Viable
- Parcel Boundary




Remnant Parcel Viability - Avenue 21 to Road 13 Wye Alternative



SOURCE: Department of Conservation, State of California, 2014; ARWS 2016a, 2016b, 2016c
 NOTE: Only severed parcels smaller than 20 acres (referred to as remnant parcels) are identified. Those severed parcels 20 acres or larger are assumed to remain in agricultural use and are not depicted on the map

DRAFT — DECEMBER 19, 2016



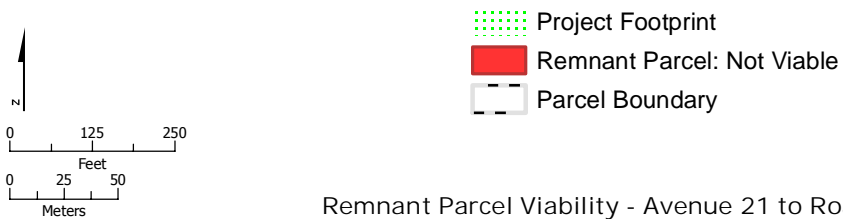
-  Project Footprint
-  Remnant Parcel: Viable
-  Parcel Boundary

Remnant Parcel Viability - Avenue 21 to Road 13 Wye Alternative



SOURCE: Department of Conservation, State of California, 2014; ARWS 2016a, 2016b, 2016c
 NOTE: Only severed parcels smaller than 20 acres (referred to as remnant parcels) are identified. Those severed parcels 20 acres or larger are assumed to remain in agricultural use and are not depicted on the map

DRAFT — DECEMBER 19, 2016

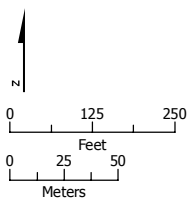





Remnant Parcel Viability - Avenue 21 to Road 13 Wye Alternative



SOURCE: Department of Conservation, State of California, 2014; ARWS 2016a, 2016b, 2016c
 NOTE: Only severed parcels smaller than 20 acres (referred to as remnant parcels) are identified. Those severed parcels 20 acres or larger are assumed to remain in agricultural use and are not depicted on the map

DRAFT — DECEMBER 19, 2016



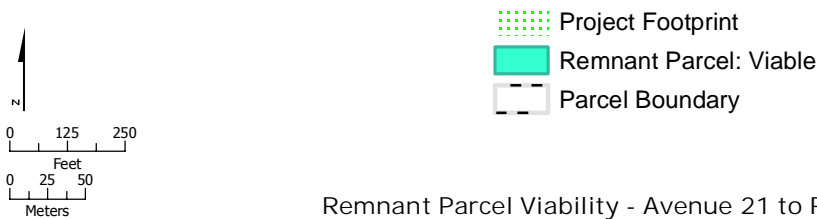
-  Project Footprint
-  Remnant Parcel: Viable
-  Parcel Boundary

Remnant Parcel Viability - Avenue 21 to Road 13 Wye Alternative



SOURCE: Department of Conservation, State of California, 2014; ARWS 2016a, 2016b, 2016c
 NOTE: Only severed parcels smaller than 20 acres (referred to as remnant parcels) are identified. Those severed parcels 20 acres or larger are assumed to remain in agricultural use and are not depicted on the map

DRAFT — DECEMBER 19, 2016

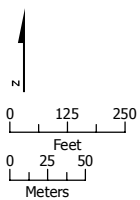





Remnant Parcel Viability - Avenue 21 to Road 13 Wye Alternative



SOURCE: Department of Conservation, State of California, 2014; ARWS 2016a, 2016b, 2016c
 NOTE: Only severed parcels smaller than 20 acres (referred to as remnant parcels) are identified. Those severed parcels 20 acres or larger are assumed to remain in agricultural use and are not depicted on the map

DRAFT — DECEMBER 19, 2016



-  Project Footprint
-  Remnant Parcel: Viable
-  Parcel Boundary

Remnant Parcel Viability - Avenue 21 to Road 13 Wye Alternative