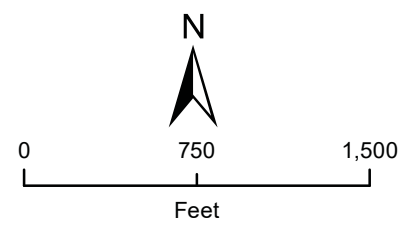
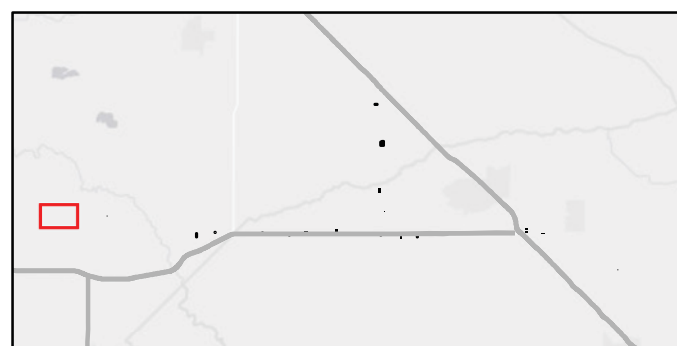


APPENDIX 3.1-B: PARCELS WITHIN THE CENTRAL VALLEY WYE ALTERNATIVES PROJECT FOOTPRINTS

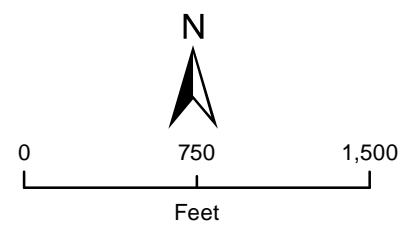
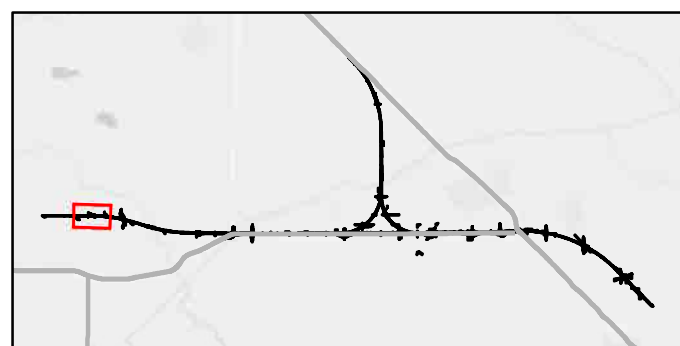



Alternative Footprint by Type

- Right-of-Way
- Permanent Access Easement
- Temporary Construction Easement
- Permanent Utility Easement
- Remnant Parcels

Parcel (APN Displayed)

SR 152 (North) to Road 11 Wye Alternative

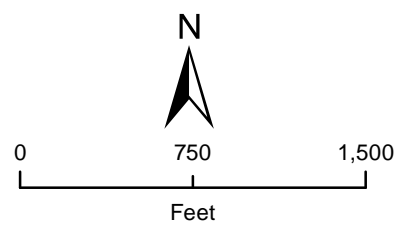
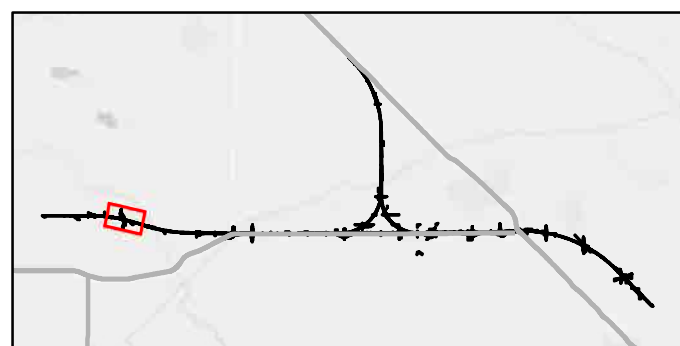


Alternative Footprint by Type

- Right-of-Way
- Permanent Access Easement
- Remnant Parcels
- Temporary Construction Easement
- Permanent Utility Easement

Parcel (APN Displayed)

SR 152 (North) to Road 11 Wye Alternative

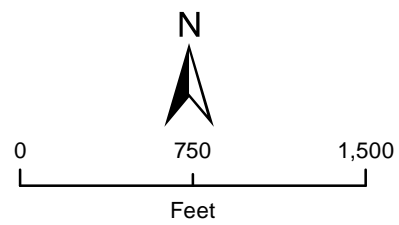
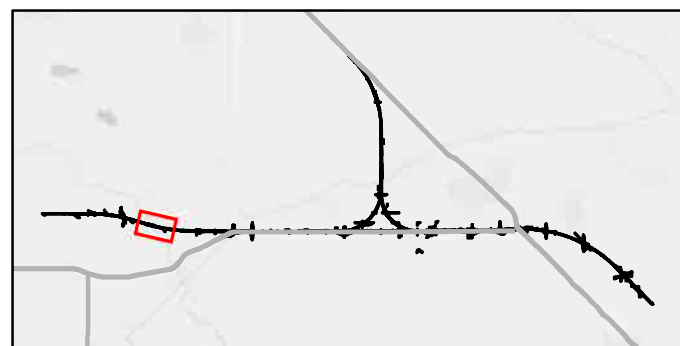
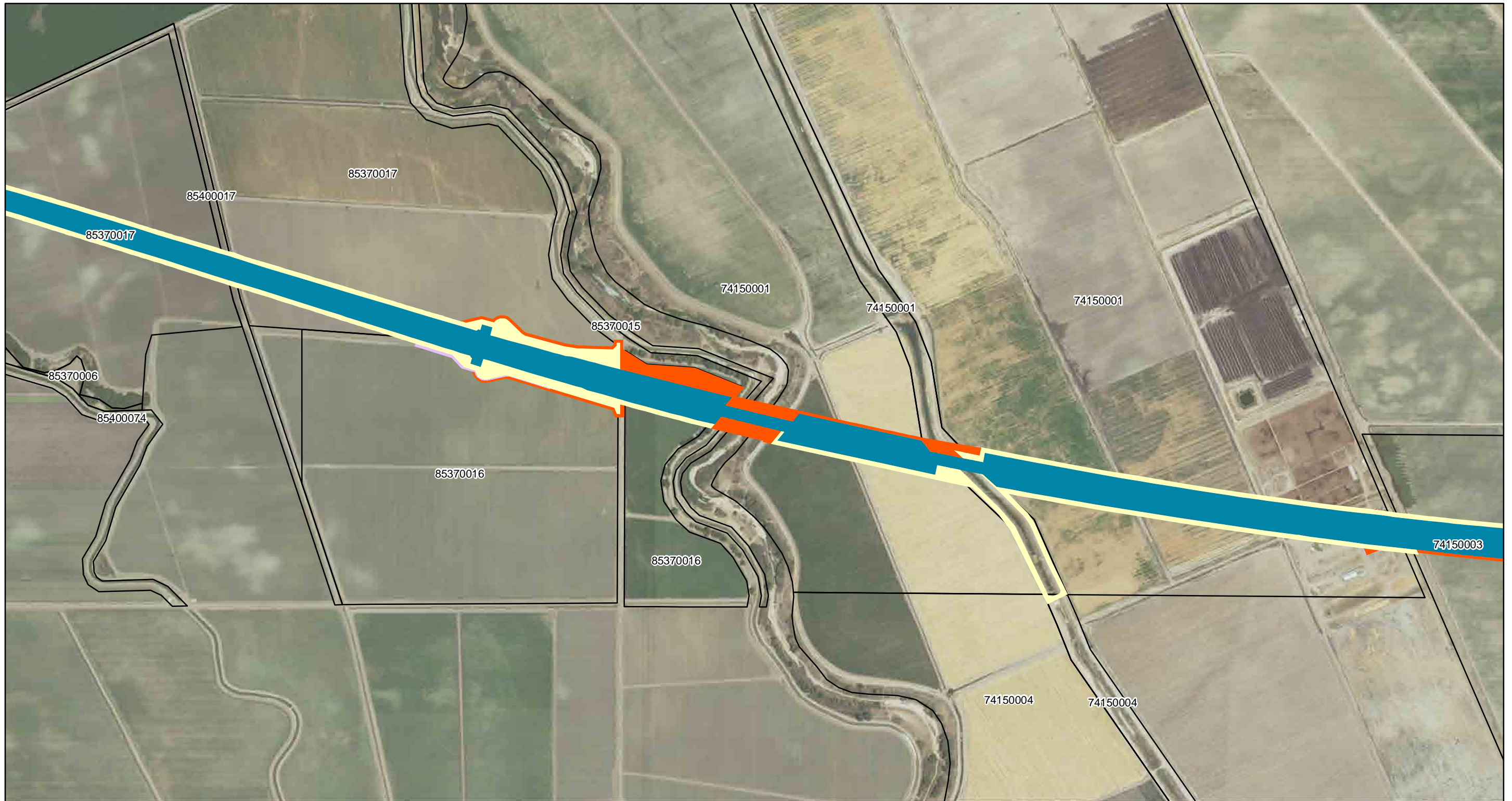


Alternative Footprint by Type

- Right-of-Way
- Permanent Access Easement
- Temporary Construction Easement
- Permanent Utility Easement
- Remnant Parcels

Parcel (APN Displayed)

SR 152 (North) to Road 11 Wye Alternative

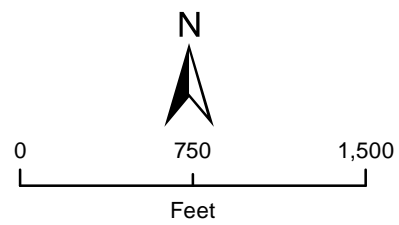
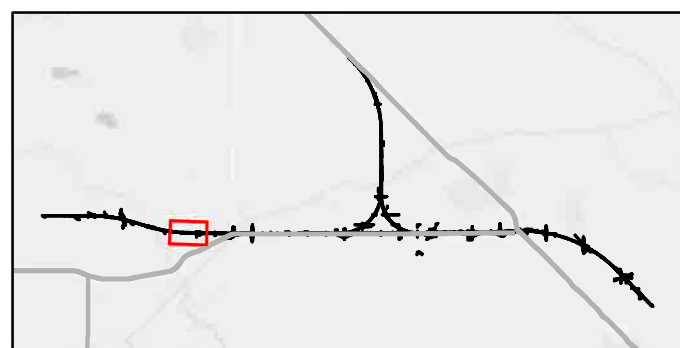
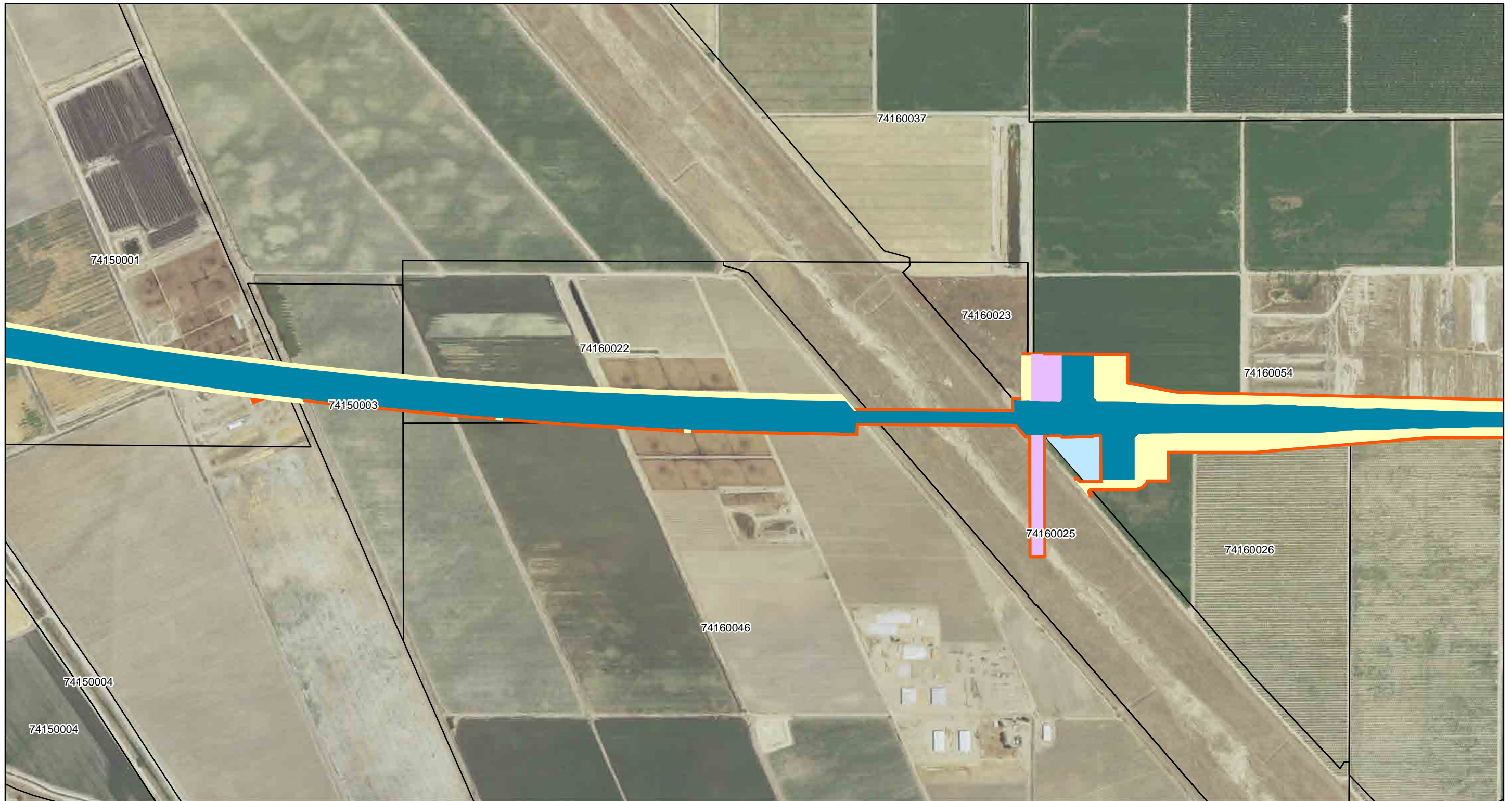


Alternative Footprint by Type

- Right-of-Way
- Permanent Access Easement
- Temporary Construction Easement

- Permanent Utility Easement
- Remnant Parcels
- Parcel (APN Displayed)

SR 152 (North) to Road 11 Wye Alternative

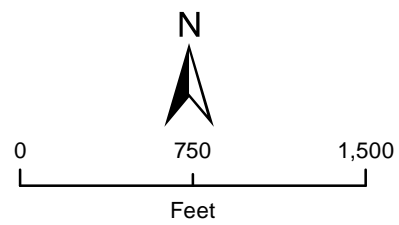
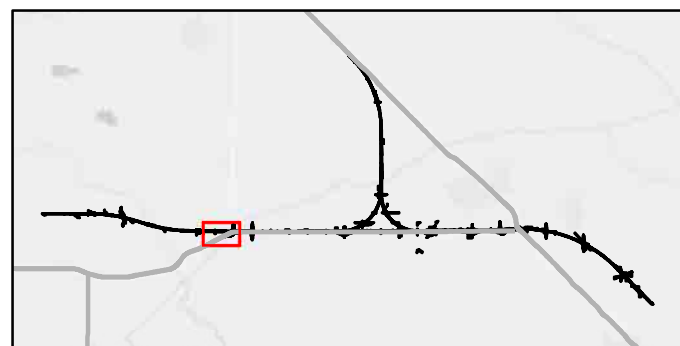


Alternative Footprint by Type

- Right-of-Way
- Permanent Access Easement
- Temporary Construction Easement
- Permanent Utility Easement
- Remnant Parcels

Parcel (APN Displayed)

SR 152 (North) to Road 11 Wye Alternative

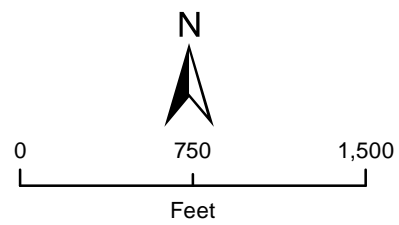
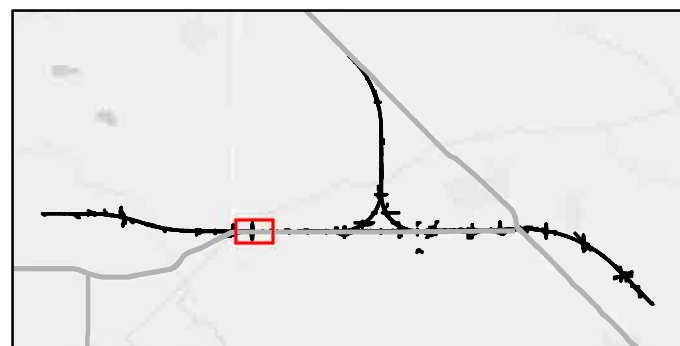
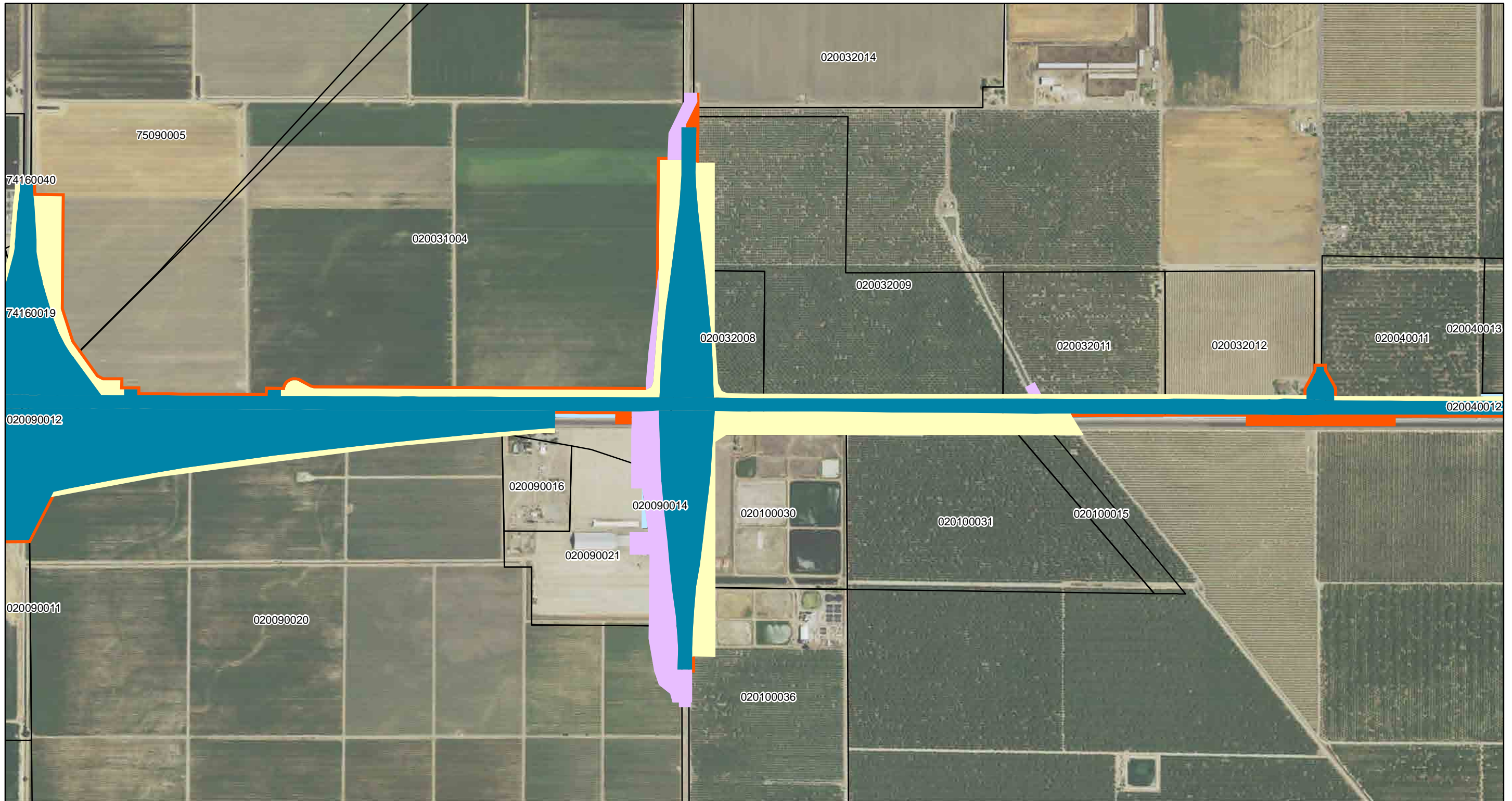


Alternative Footprint by Type

- Right-of-Way
- Permanent Access Easement
- Permanent Utility Easement
- Remnant Parcels
- Temporary Construction Easement

Parcel (APN Displayed)

SR 152 (North) to Road 11 Wye Alternative

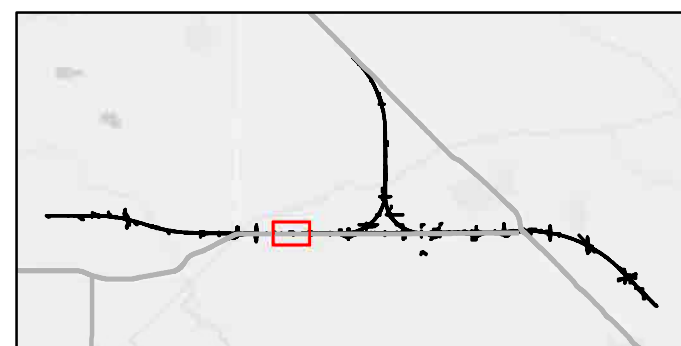


Alternative Footprint by Type

- Right-of-Way
- Permanent Access Easement
- Temporary Construction Easement
- Permanent Utility Easement
- Remnant Parcels

Parcel (APN Displayed)

SR 152 (North) to Road 11 Wye Alternative

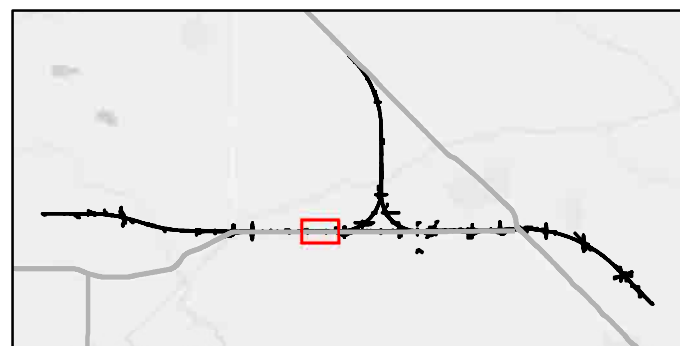


Alternative Footprint by Type

- Right-of-Way
- Permanent Access Easement
- Temporary Construction Easement
- Permanent Utility Easement
- Remnant Parcels

Parcel (APN Displayed)

SR 152 (North) to Road 11 Wye Alternative

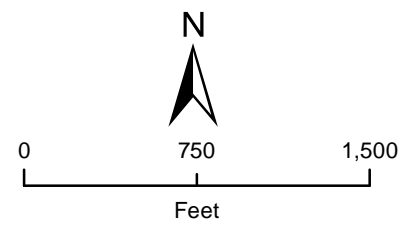
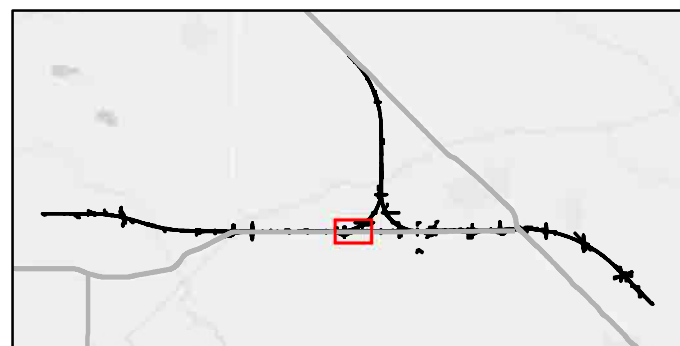
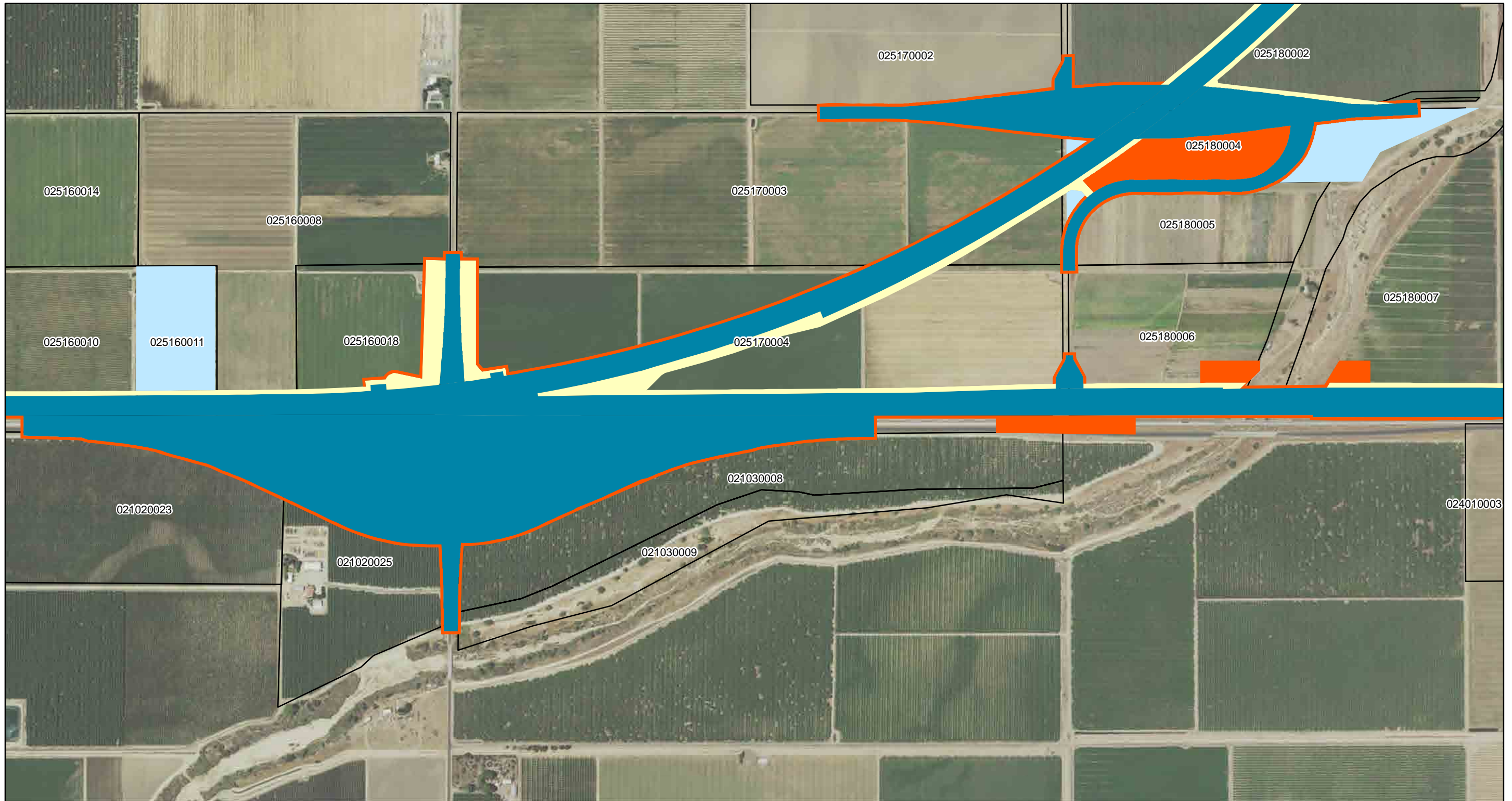


Alternative Footprint by Type

- Right-of-Way
- Permanent Access Easement
- Temporary Construction Easement
- Permanent Utility Easement
- Remnant Parcels

Parcel (APN Displayed)

SR 152 (North) to Road 11 Wye Alternative

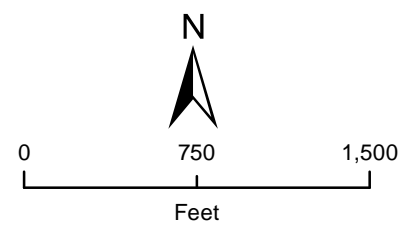
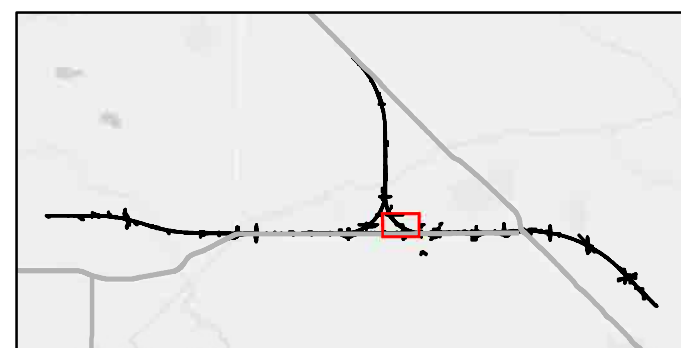


Alternative Footprint by Type

- Right-of-Way
- Permanent Access Easement
- Temporary Construction Easement
- Permanent Utility Easement
- Remnant Parcels

Parcel (APN Displayed)

SR 152 (North) to Road 11 Wye Alternative

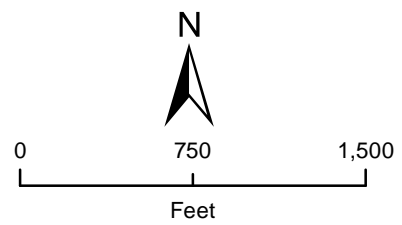
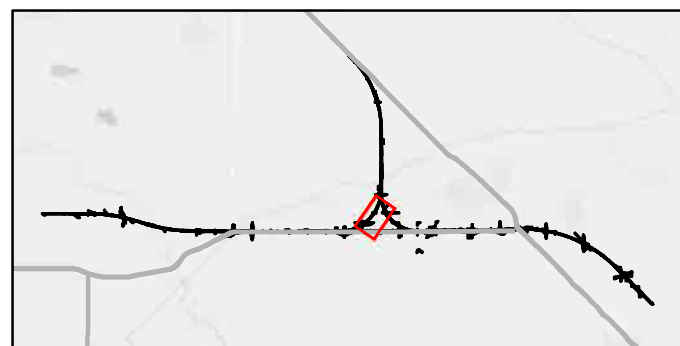
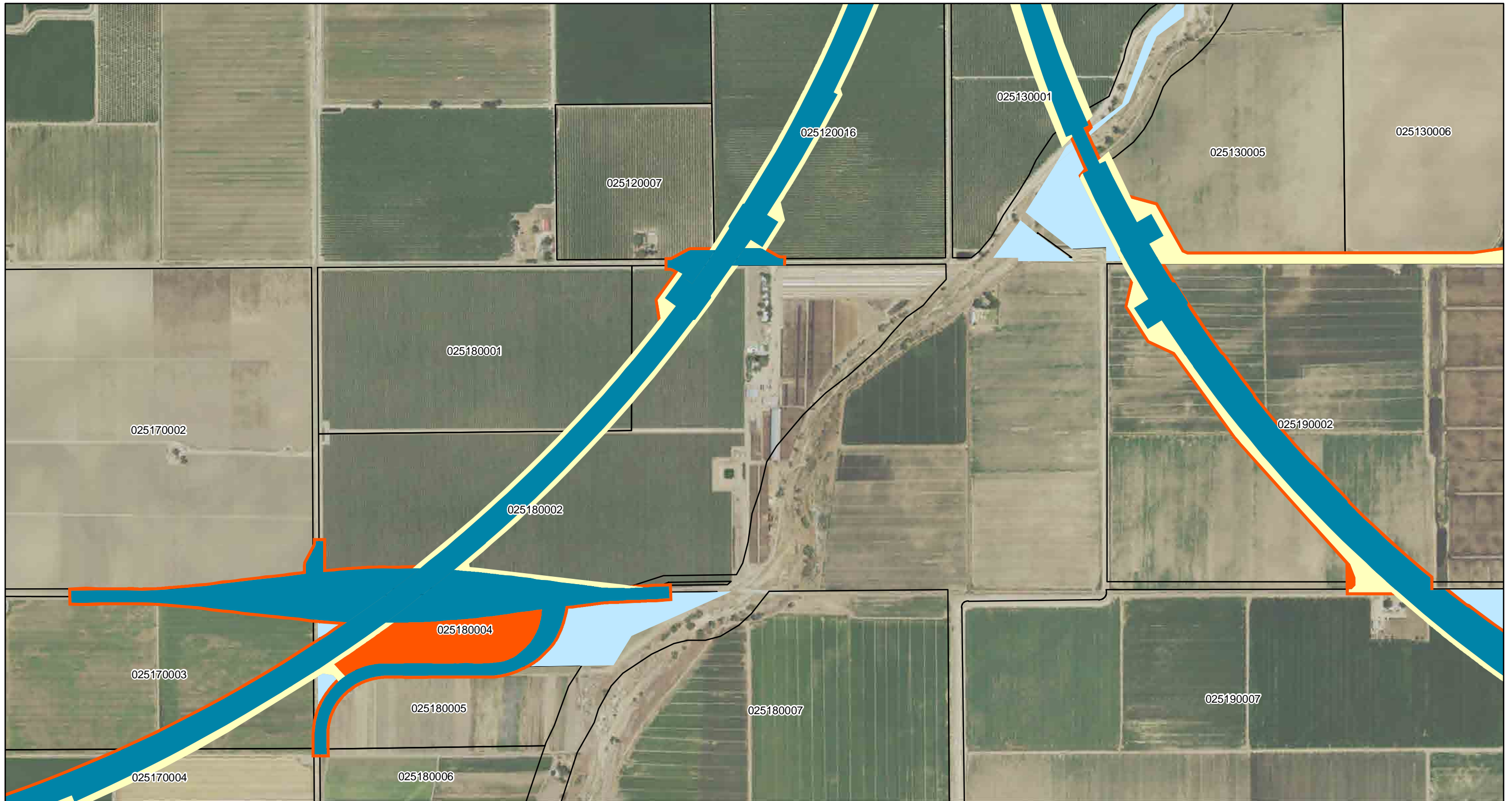


Alternative Footprint by Type

- Right-of-Way
- Permanent Access Easement
- Temporary Construction Easement
- Permanent Utility Easement
- Remnant Parcels

Parcel (APN Displayed)

SR 152 (North) to Road 11 Wye Alternative

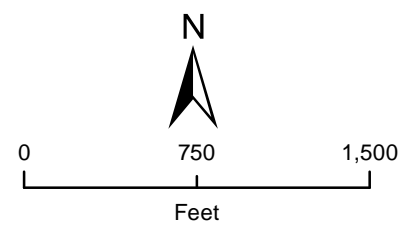
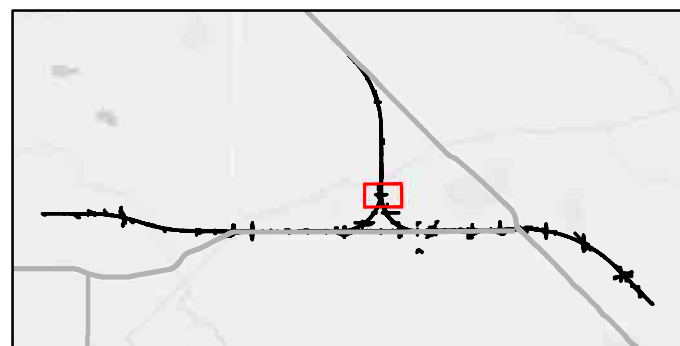
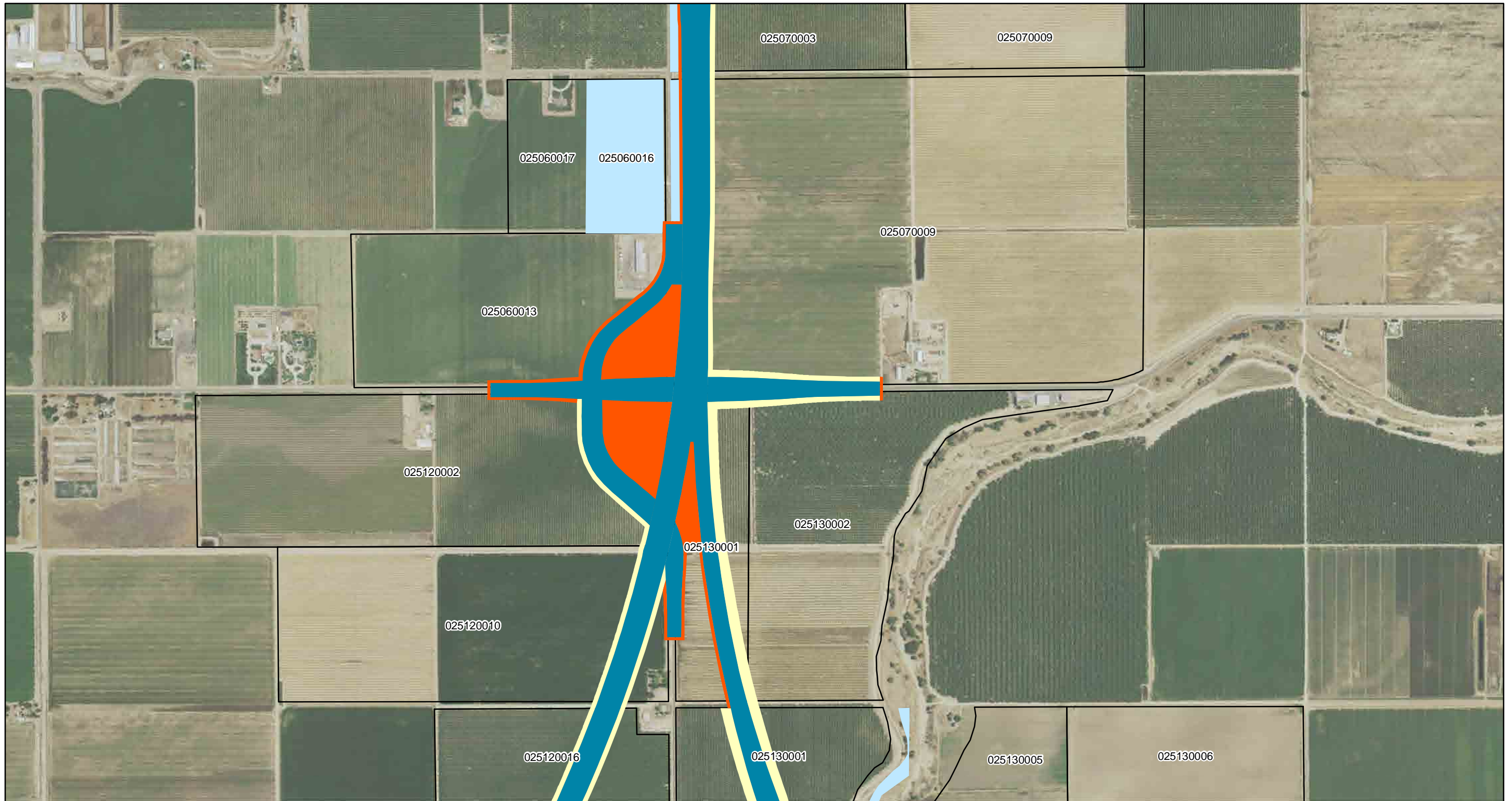


Alternative Footprint by Type

- Right-of-Way
- Permanent Access Easement
- Temporary Construction Easement

- Permanent Utility Easement
- Remnant Parcels
- Parcel (APN Displayed)

SR 152 (North) to Road 11 Wye Alternative

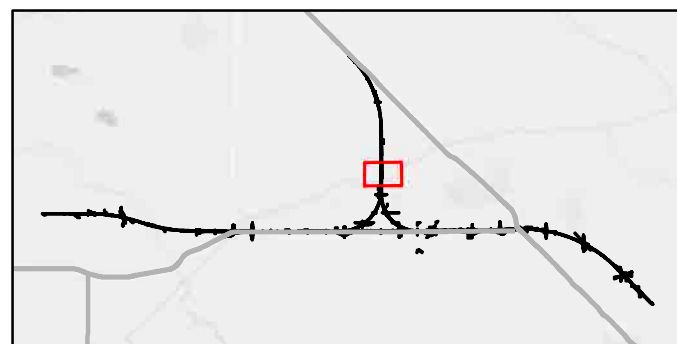
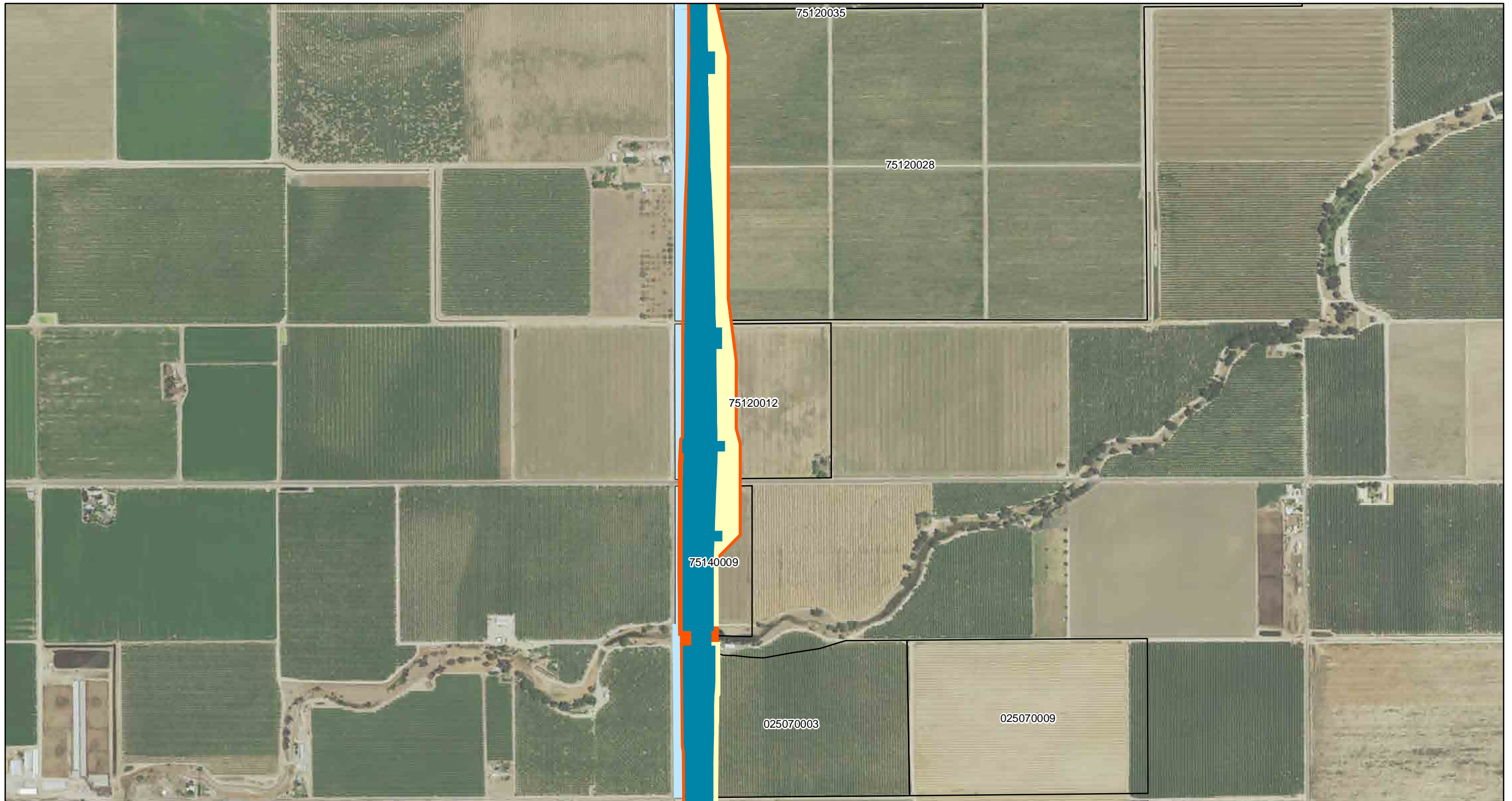


Alternative Footprint by Type

- Right-of-Way
- Permanent Access Easement
- Temporary Construction Easement
- Permanent Utility Easement
- Remnant Parcels

Parcel (APN Displayed)

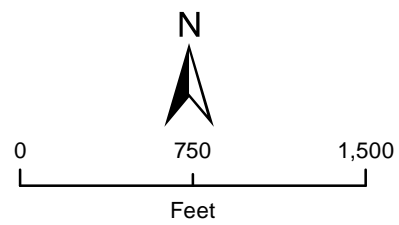
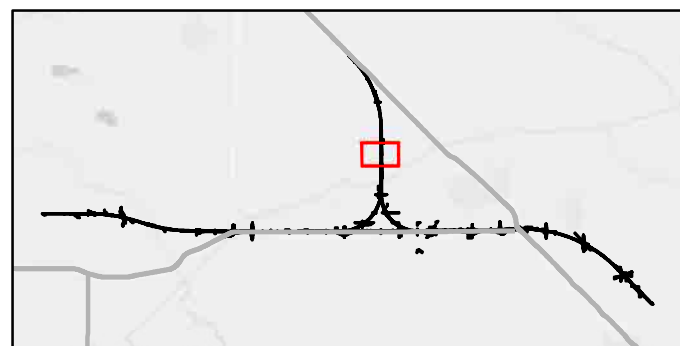
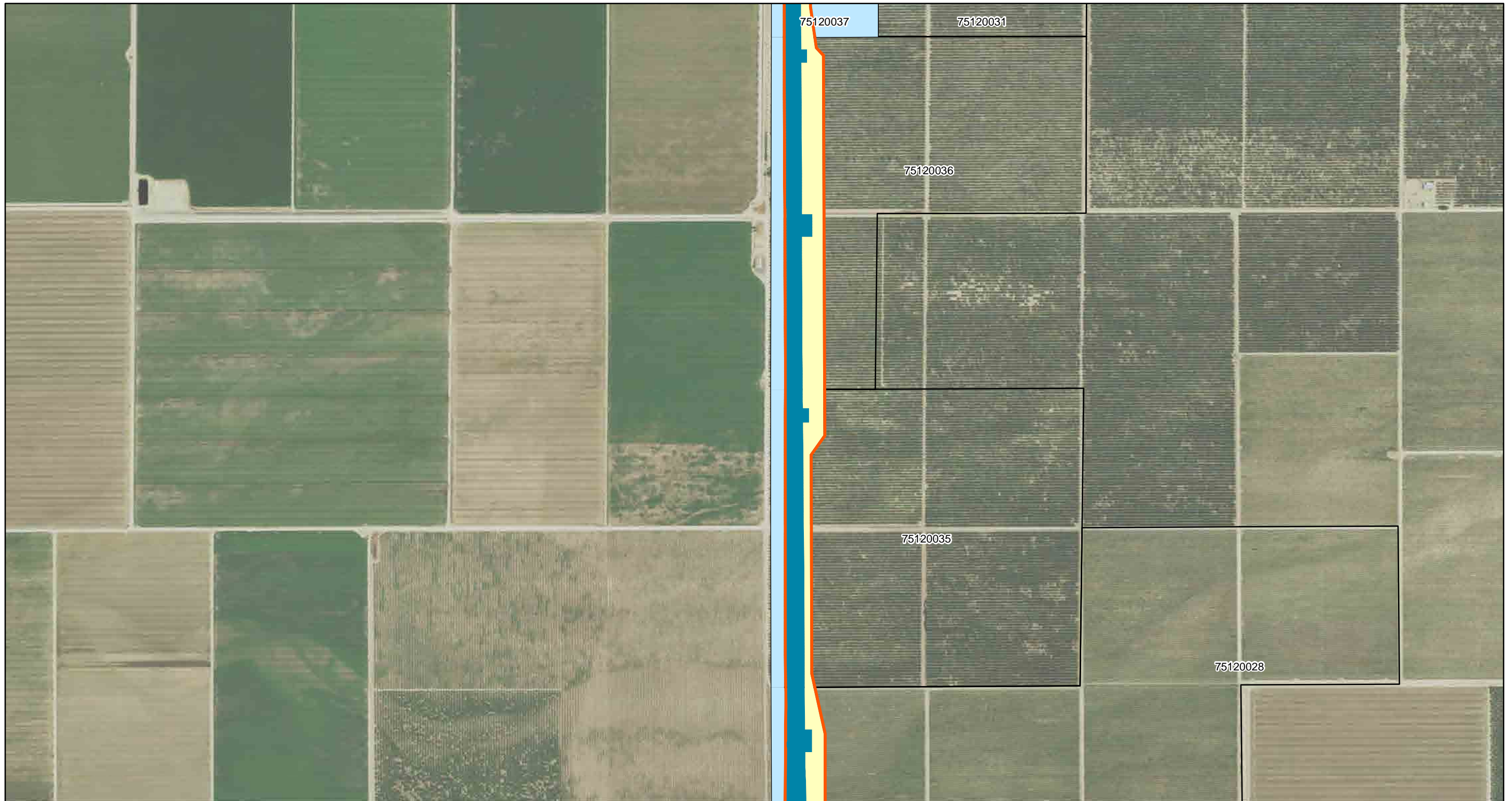
SR 152 (North) to Road 11 Wye Alternative



Alternative Footprint by Type

- Right-of-Way
- Permanent Access Easement
- Remnant Parcels
- Temporary Construction Easement
- Permanent Utility Easement
- Parcel (APN Displayed)

SR 152 (North) to Road 11 Wye Alternative

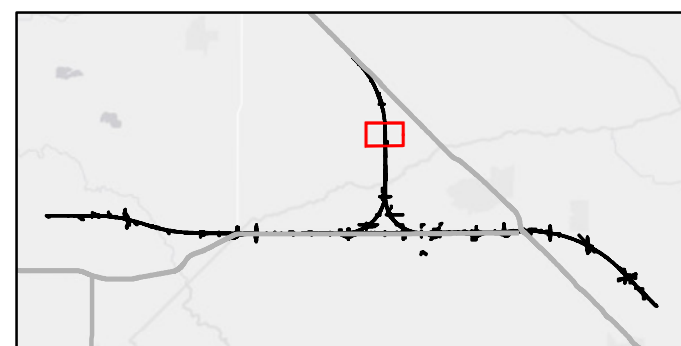
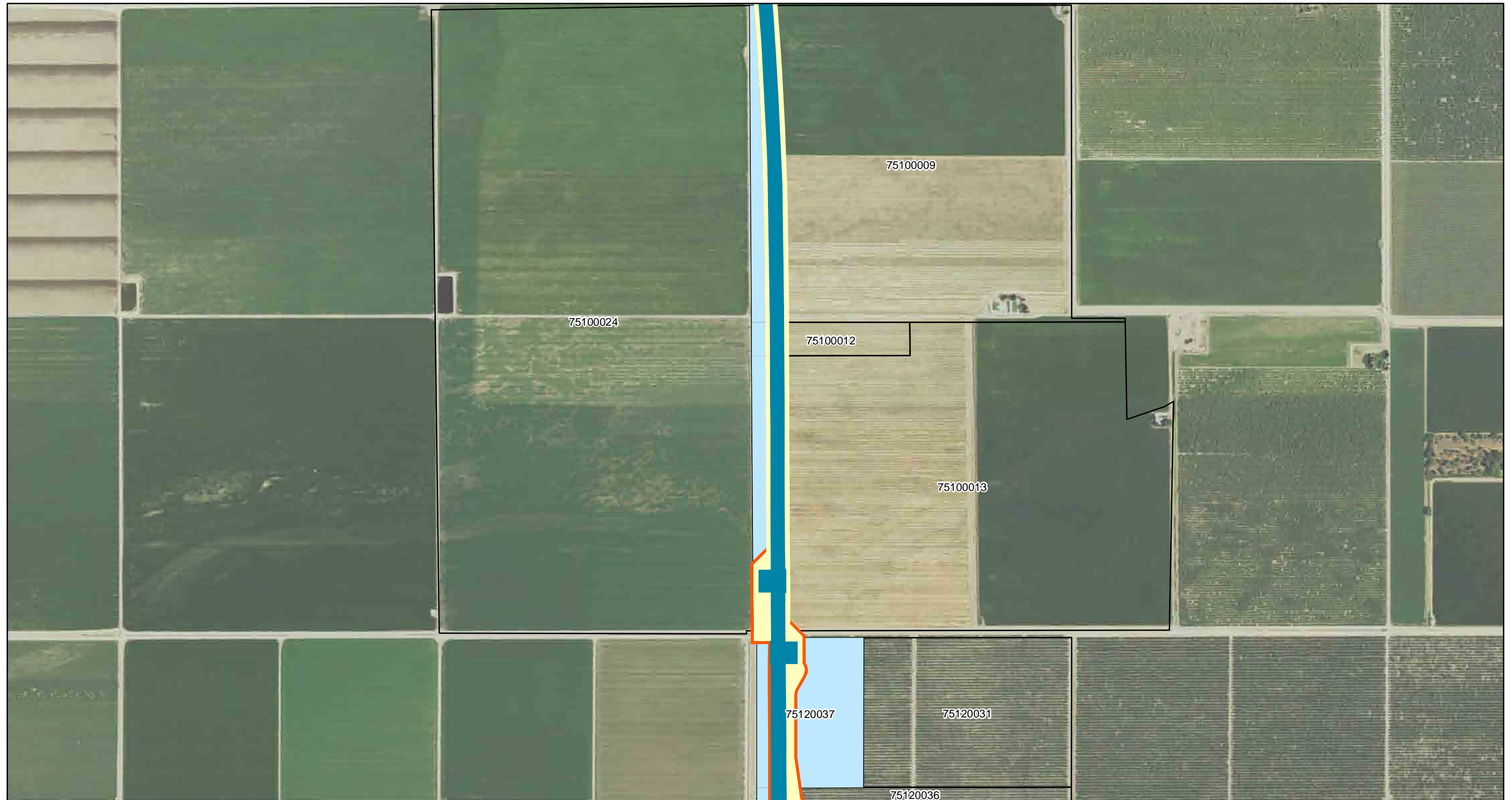


Alternative Footprint by Type

- Right-of-Way
- Permanent Access Easement
- Temporary Construction Easement
- Permanent Utility Easement
- Remnant Parcels

Parcel (APN Displayed)

SR 152 (North) to Road 11 Wye Alternative

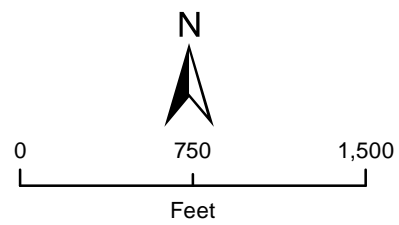
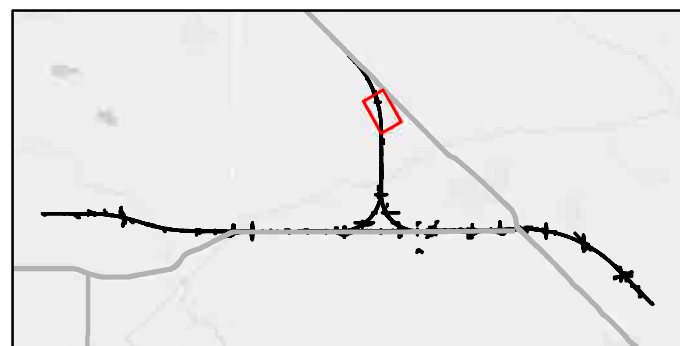
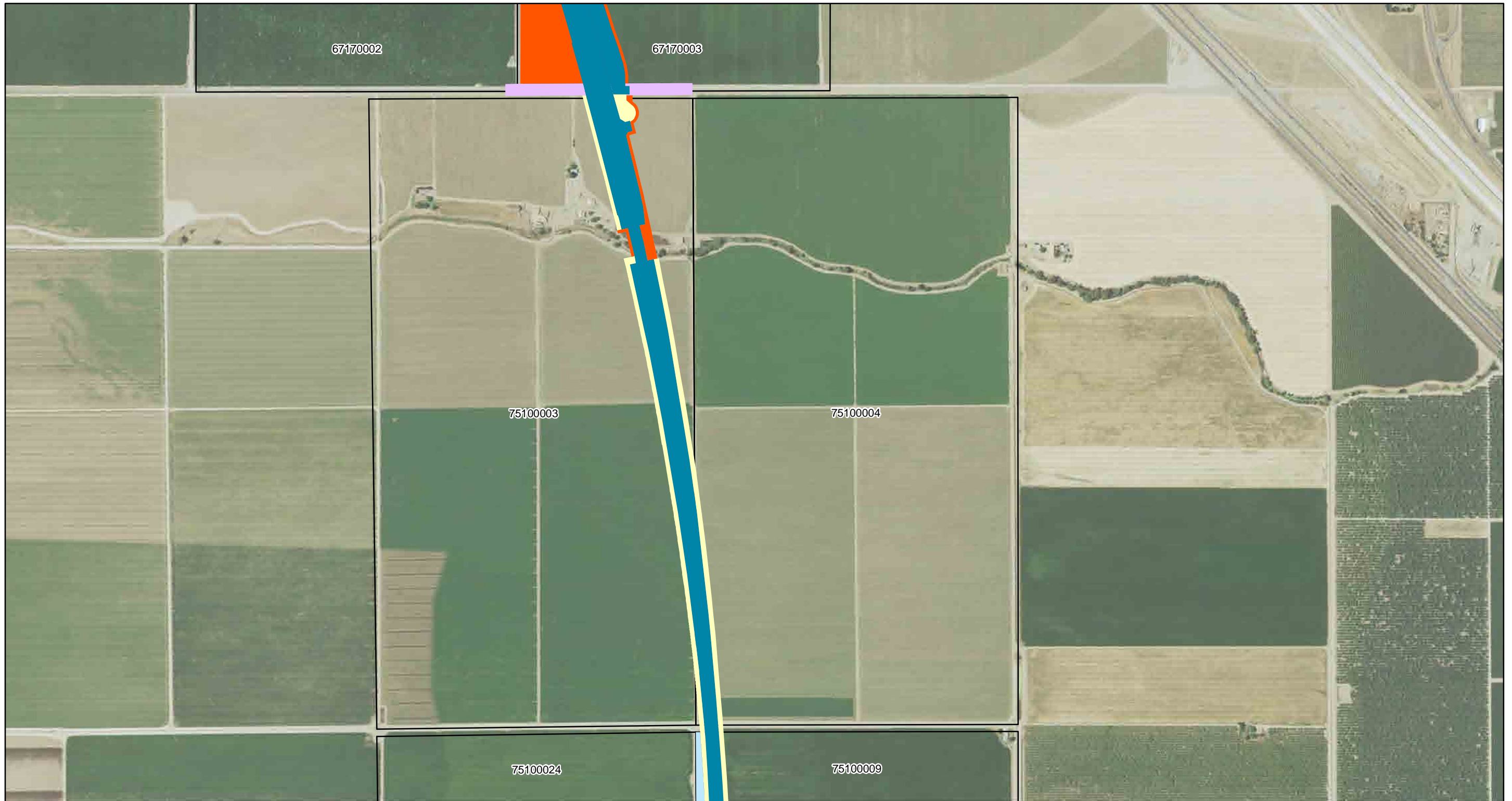


Alternative Footprint by Type

- Right-of-Way
- Permanent Access Easement
- Temporary Construction Easement
- Permanent Utility Easement
- Remnant Parcels

Parcel (APN Displayed)

SR 152 (North) to Road 11 Wye Alternative

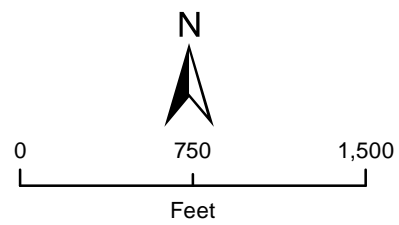
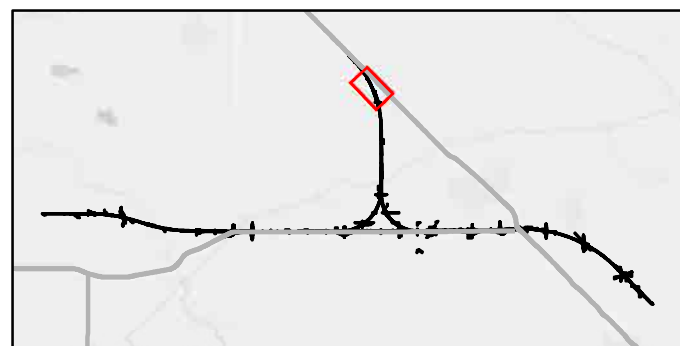
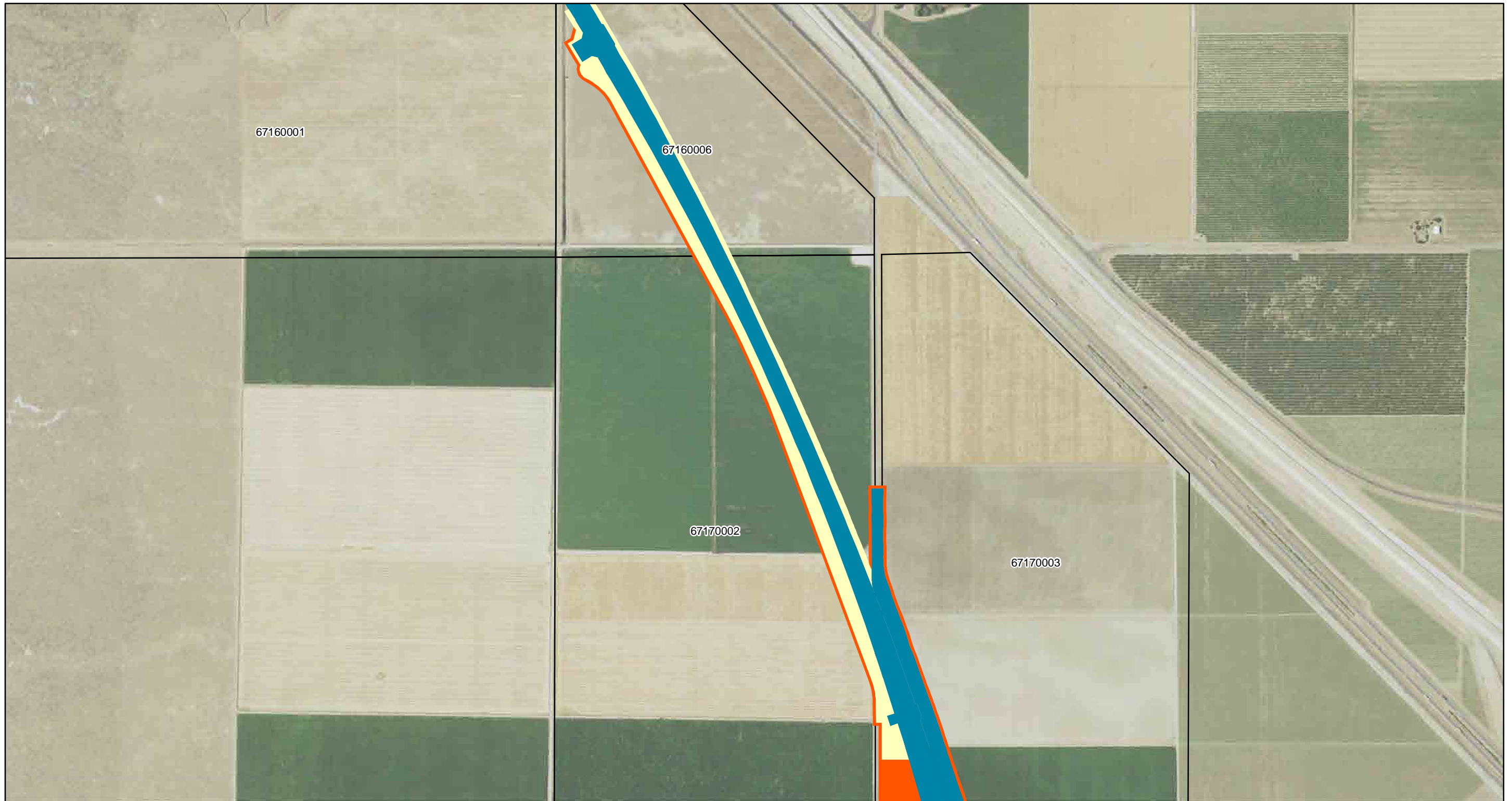


Alternative Footprint by Type

- Right-of-Way
- Permanent Access Easement
- Temporary Construction Easement

- Permanent Utility Easement
- Remnant Parcels
- Parcel (APN Displayed)

SR 152 (North) to Road 11 Wye Alternative

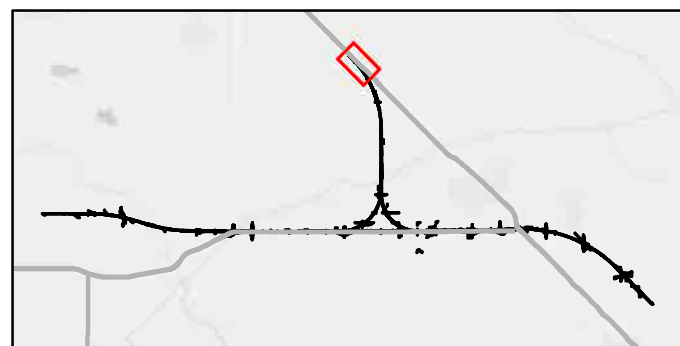


Alternative Footprint by Type

- Right-of-Way
- Permanent Access Easement
- Temporary Construction Easement
- Permanent Utility Easement
- Remnant Parcels

Parcel (APN Displayed)

SR 152 (North) to Road 11 Wye Alternative

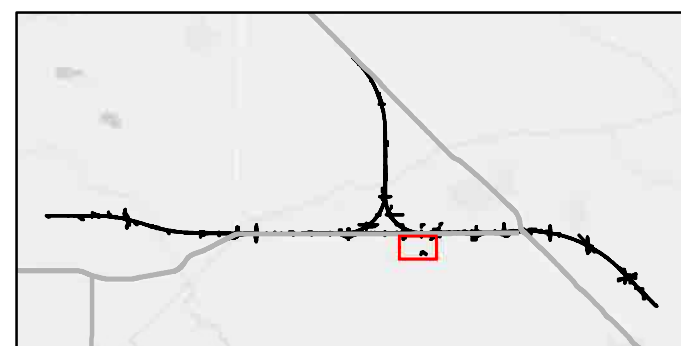
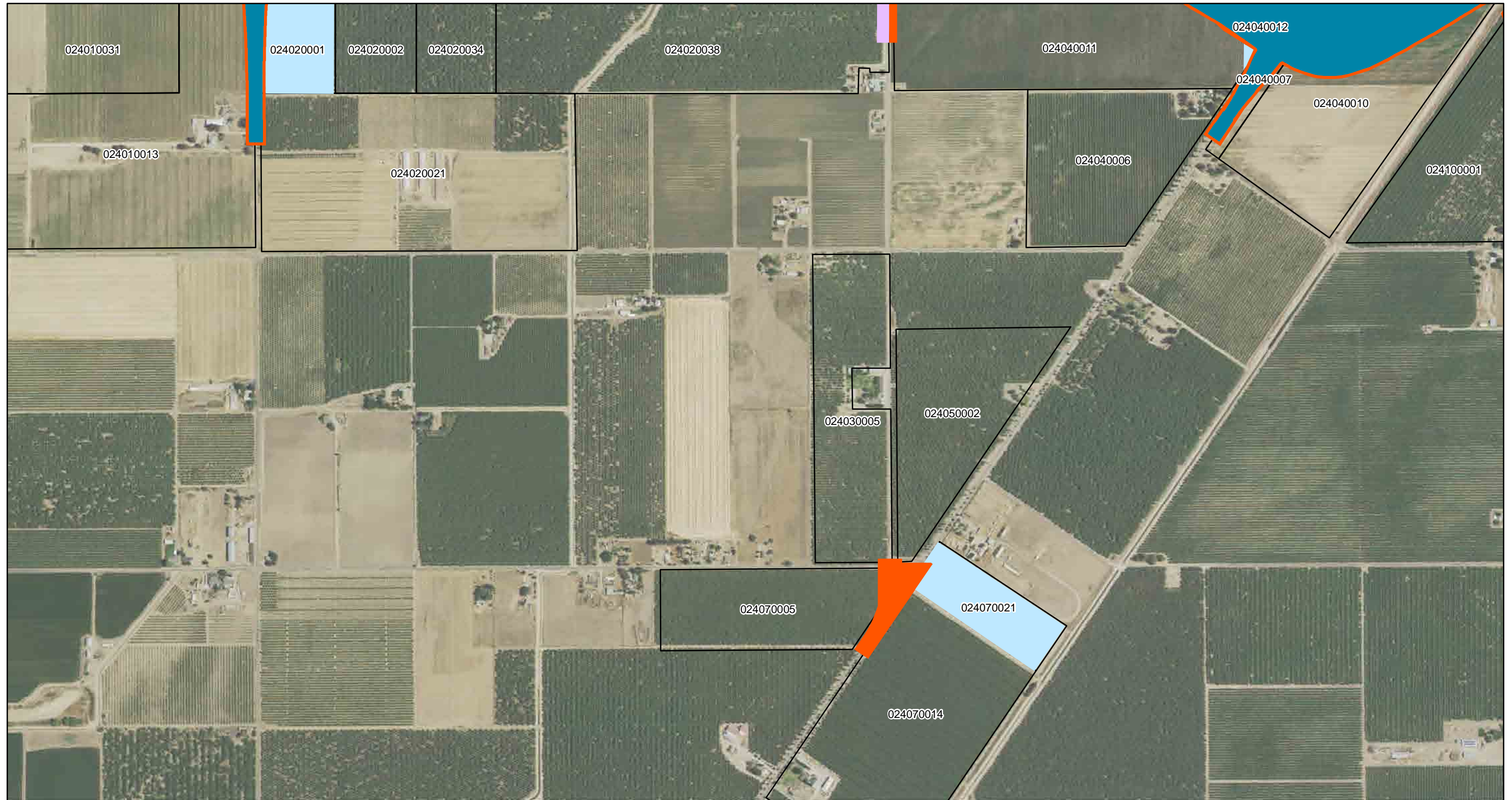


Alternative Footprint by Type

- Right-of-Way
- Permanent Access Easement
- Permanent Utility Easement
- Temporary Construction Easement
- Remnant Parcels

Parcel (APN Displayed)

SR 152 (North) to Road 11 Wye Alternative

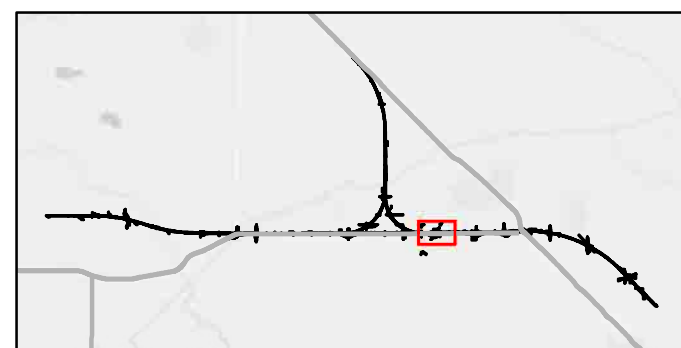
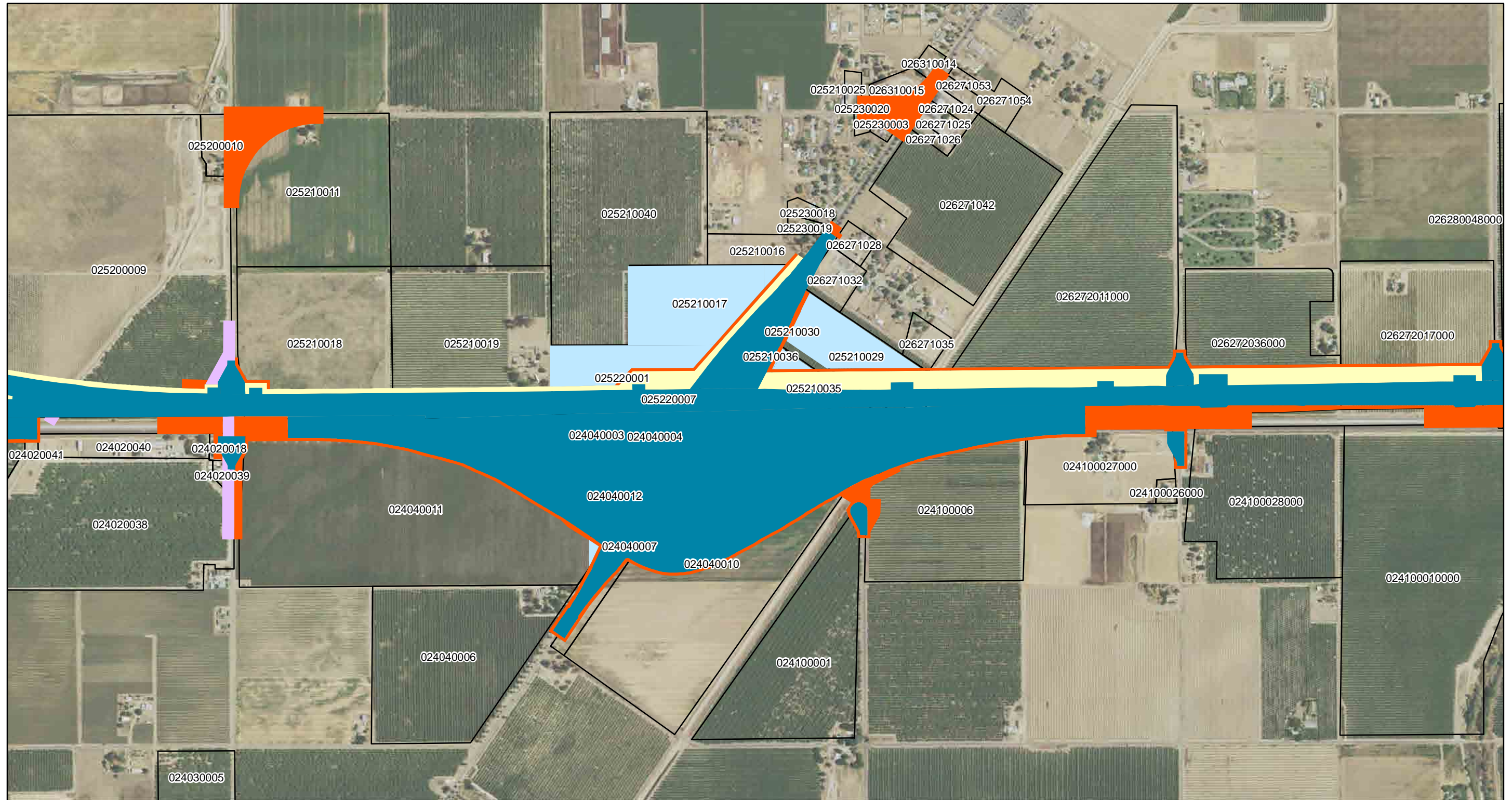


Alternative Footprint by Type

- Right-of-Way
- Permanent Access Easement
- Temporary Construction Easement
- Permanent Utility Easement
- Remnant Parcels

Parcel (APN Displayed)

SR 152 (North) to Road 11 Wye Alternative

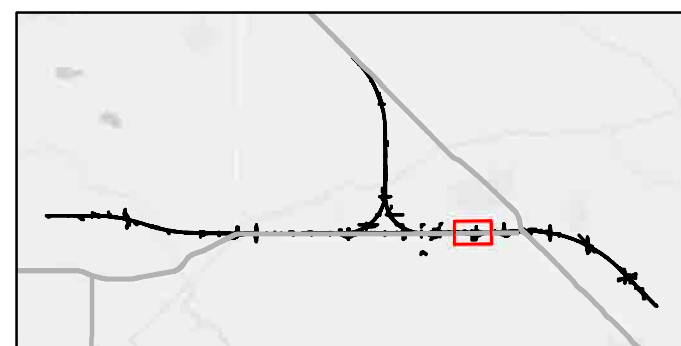
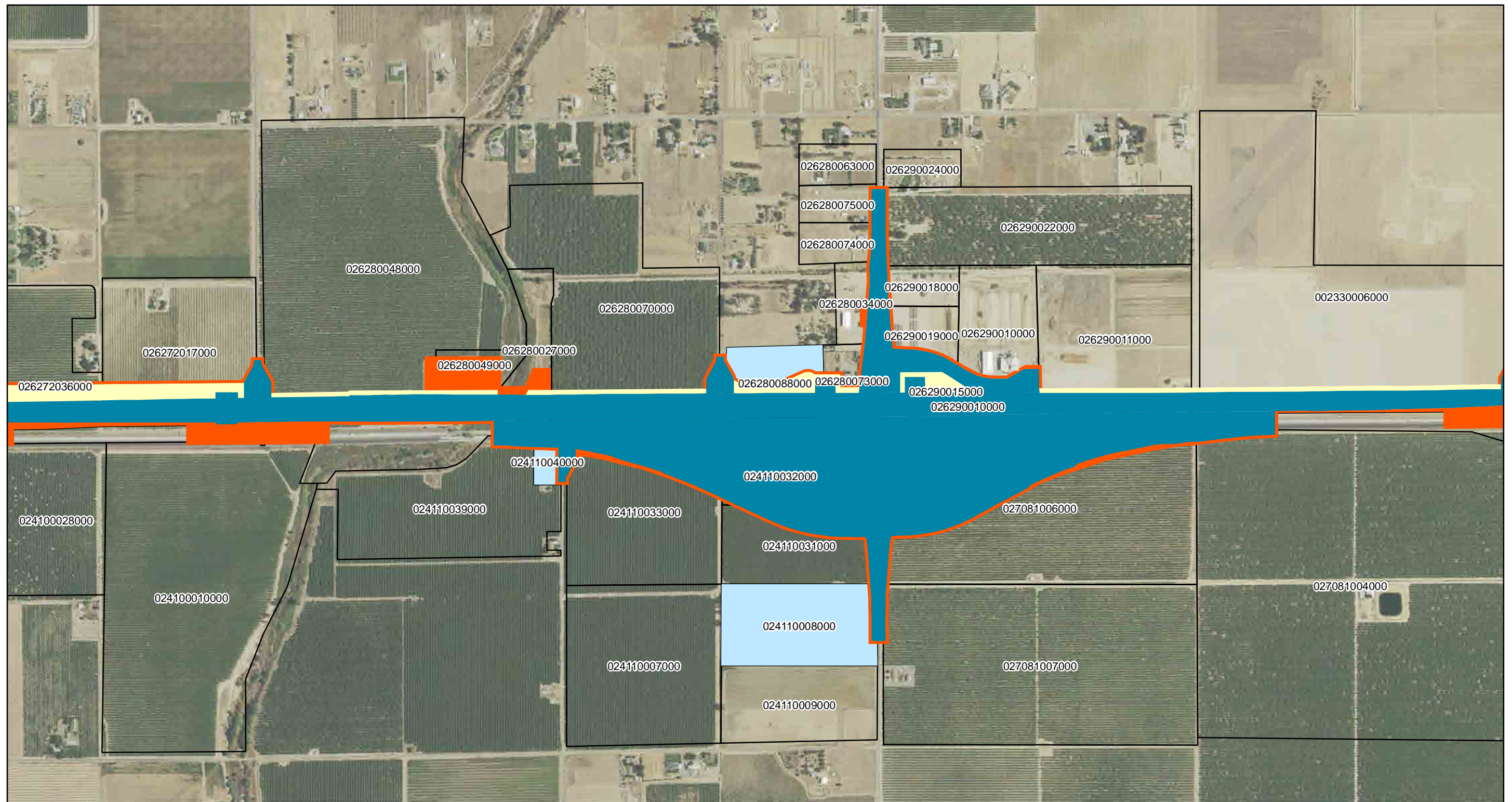


Alternative Footprint by Type

- Right-of-Way
- Permanent Access Easement
- Temporary Construction Easement
- Permanent Utility Easement
- Remnant Parcels

Parcel (APN Displayed)

SR 152 (North) to Road 11 Wye Alternative

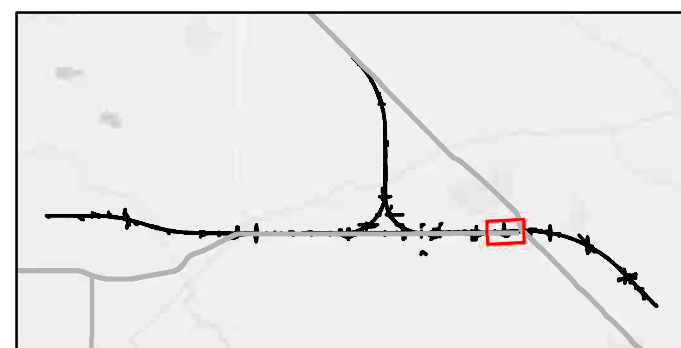
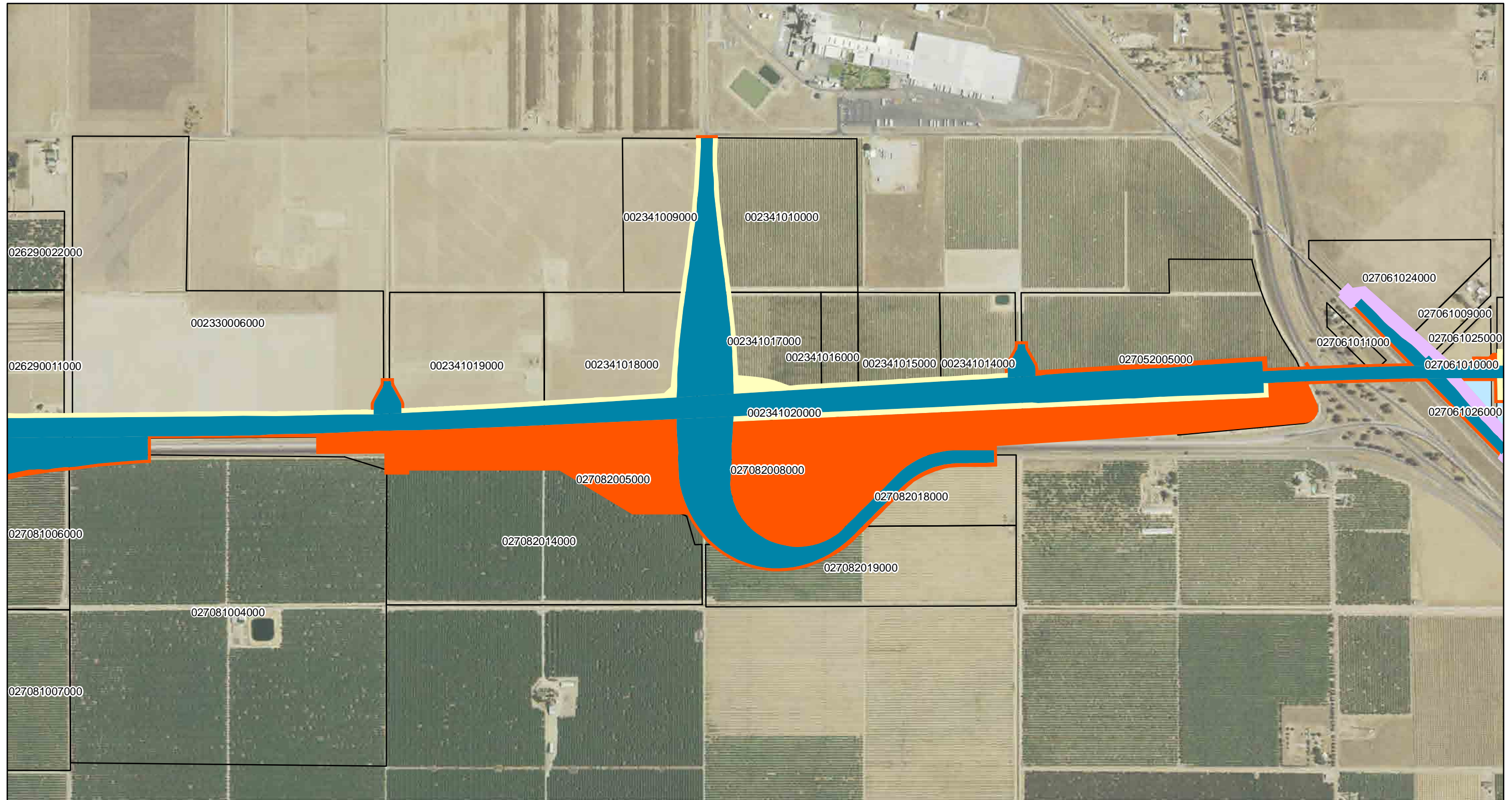


Alternative Footprint by Type

- Right-of-Way
- Permanent Access Easement
- Temporary Construction Easement
- Permanent Utility Easement
- Remnant Parcels

Parcel (APN Displayed)

SR 152 (North) to Road 11 Wye Alternative

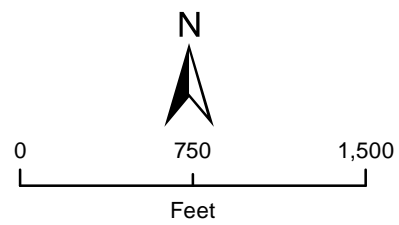
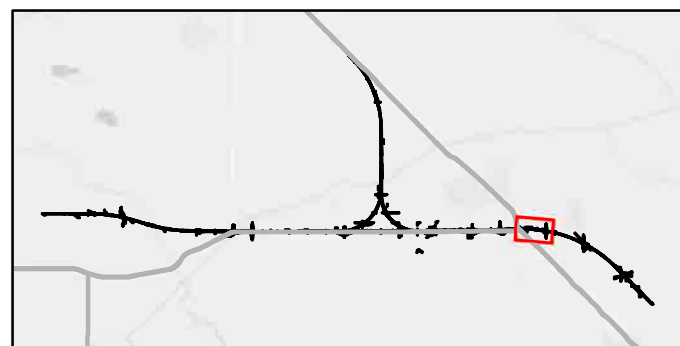
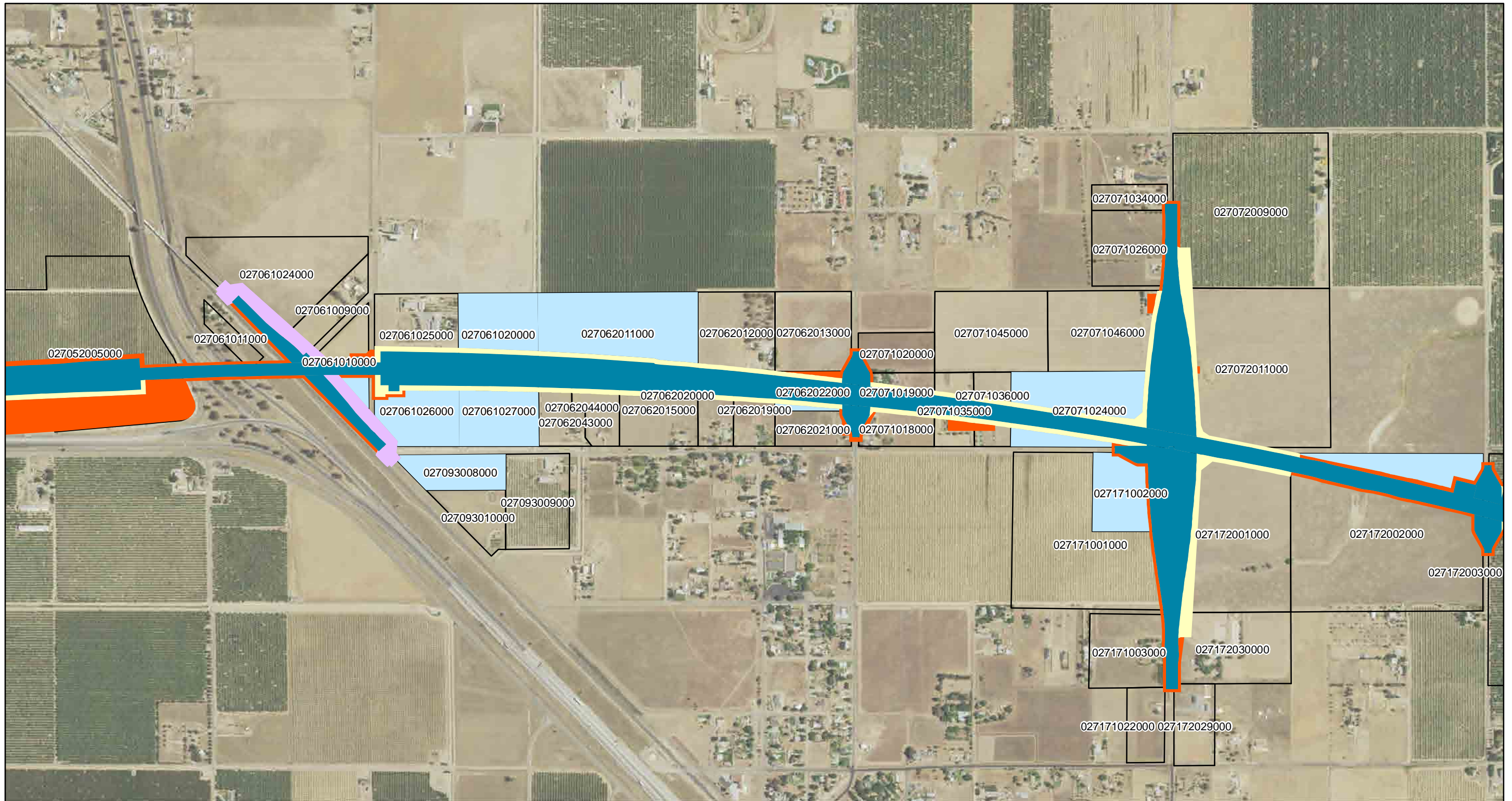


Alternative Footprint by Type

- Right-of-Way
- Permanent Access Easement
- Permanent Utility Easement
- Remnant Parcels
- Temporary Construction Easement

Parcel (APN Displayed)

SR 152 (North) to Road 11 Wye Alternative

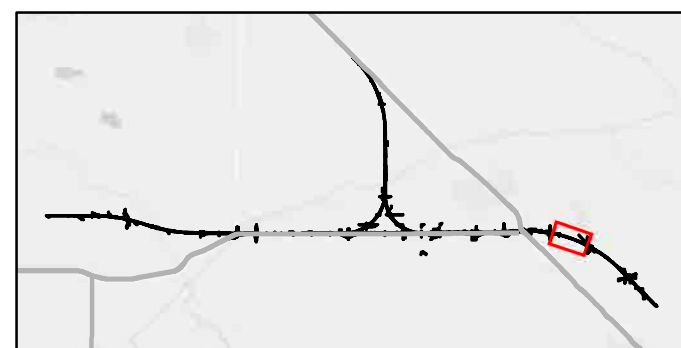
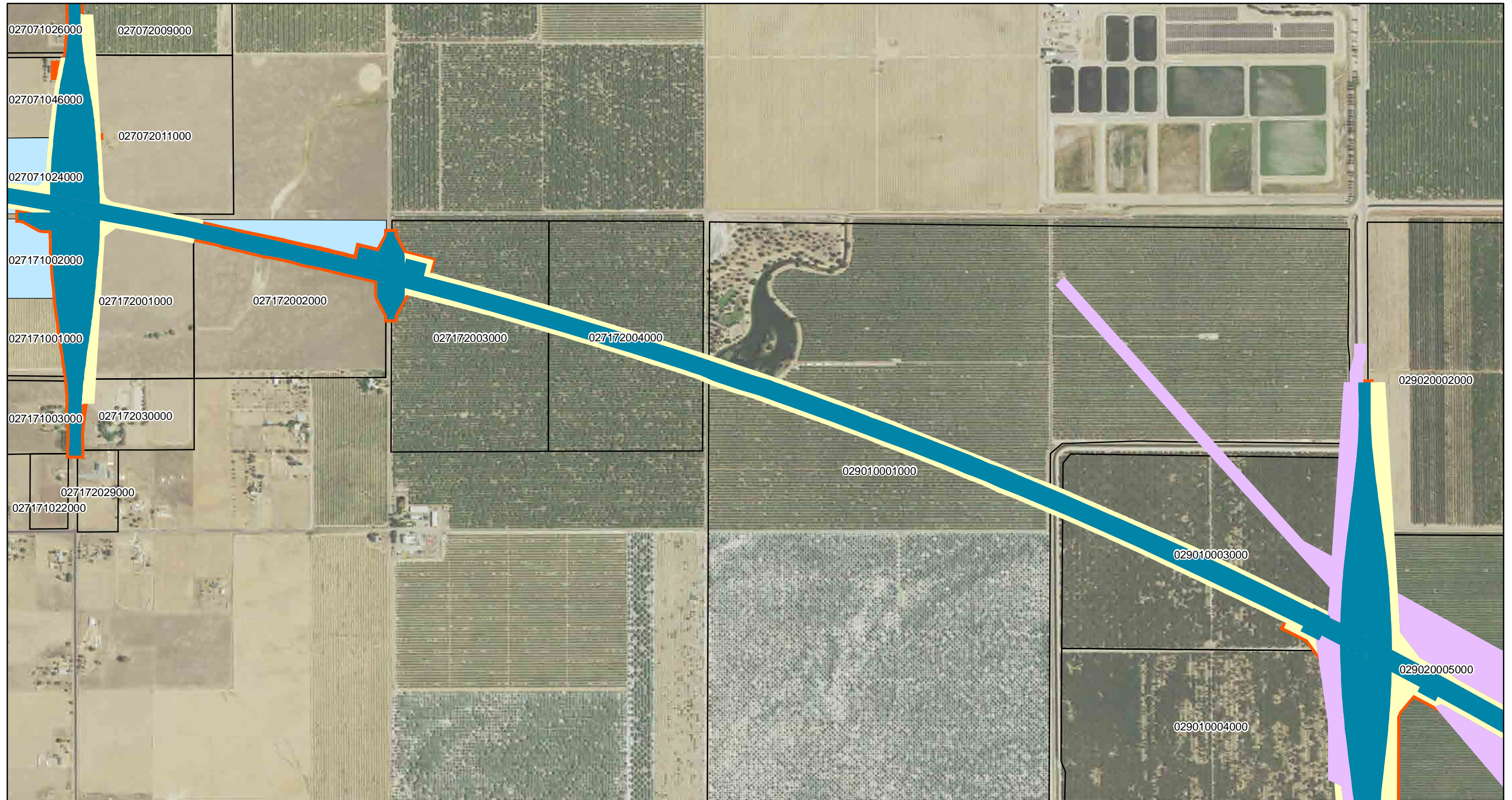


Alternative Footprint by Type

- Right-of-Way
- Permanent Access Easement
- Temporary Construction Easement
- Permanent Utility Easement
- Remnant Parcels

Parcel (APN Displayed)

SR 152 (North) to Road 11 Wye Alternative



Alternative Footprint by Type

- Right-of-Way
- Permanent Access Easement
- Temporary Construction Easement
- Permanent Utility Easement
- Remnant Parcels

Parcel (APN Displayed)

SR 152 (North) to Road 11 Wye Alternative

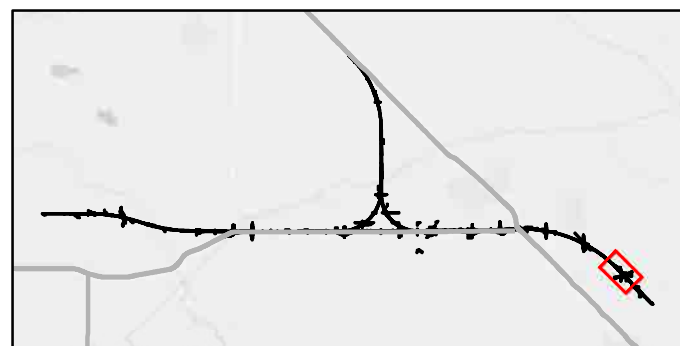
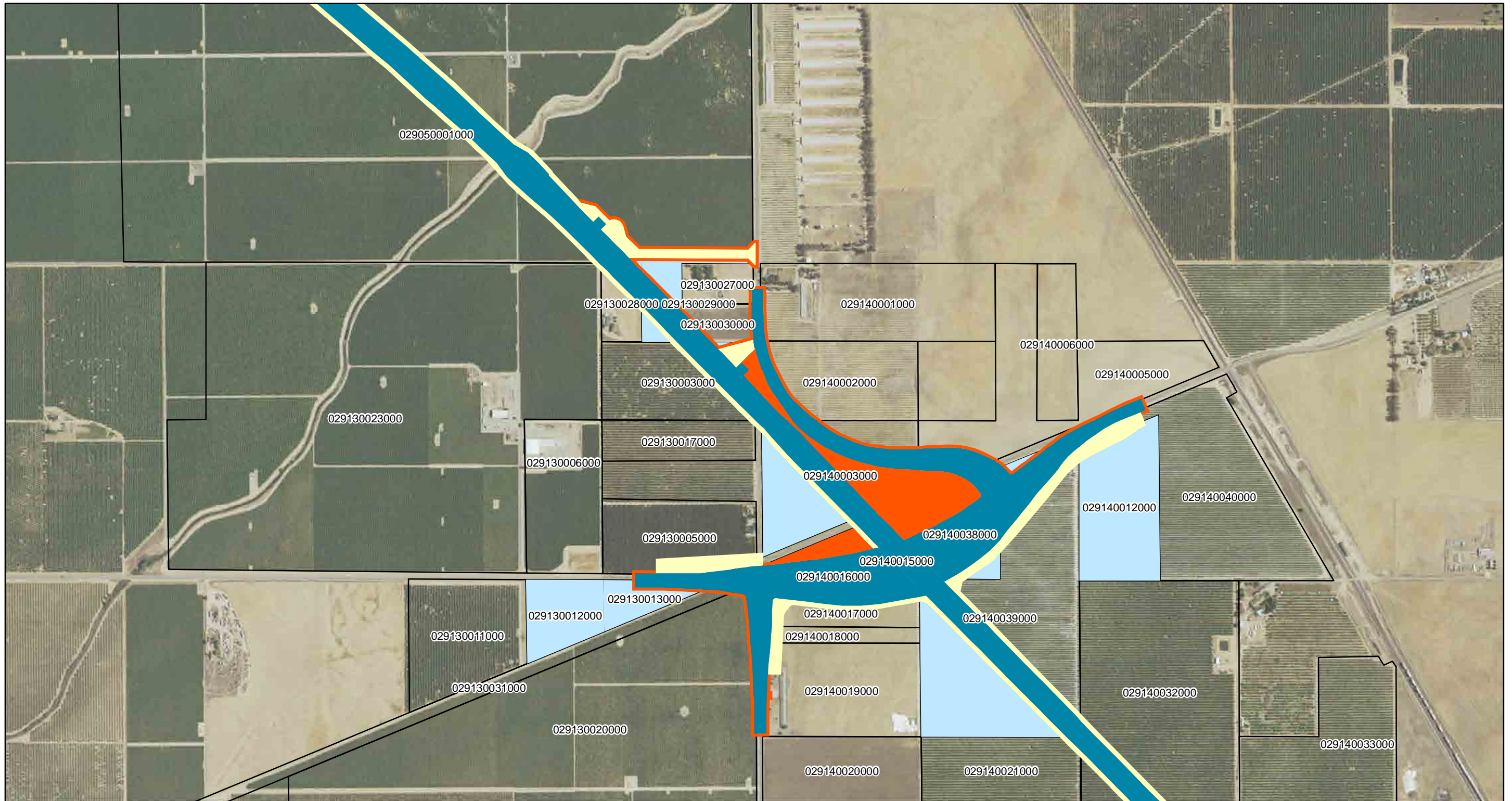


Alternative Footprint by Type

- Right-of-Way
- Permanent Access Easement
- Temporary Construction Easement
- Remnant Parcels
- Permanent Utility Easement

Parcel (APN Displayed)

SR 152 (North) to Road 11 Wye Alternative

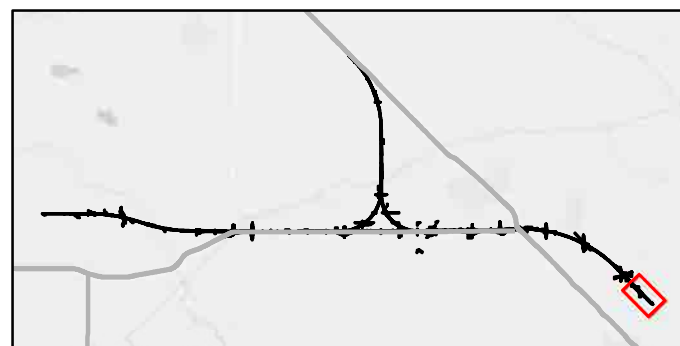


Alternative Footprint by Type

- Right-of-Way
- Permanent Access Easement
- Temporary Construction Easement
- Permanent Utility Easement
- Remnant Parcels

Parcel (APN Displayed)

SR 152 (North) to Road 11 Wye Alternative

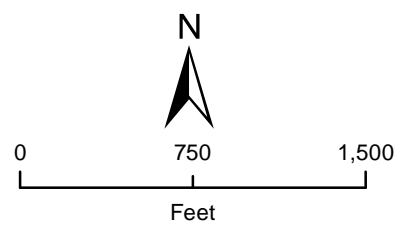
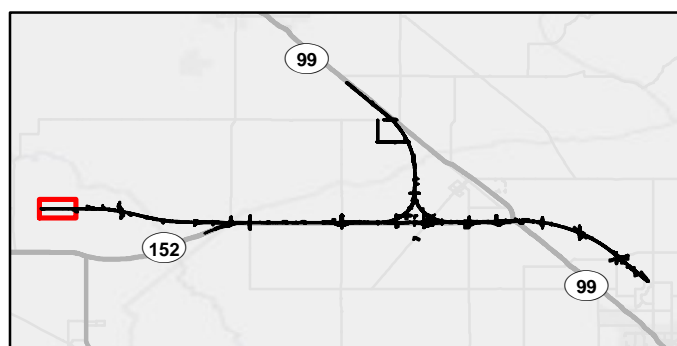


Alternative Footprint by Type

- Right-of-Way
- Permanent Access Easement
- Temporary Construction Easement
- Permanent Utility Easement
- Remnant Parcels

Parcel (APN Displayed)

SR 152 (North) to Road 11 Wye Alternative



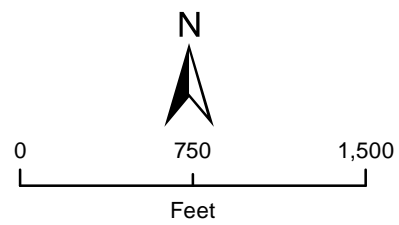
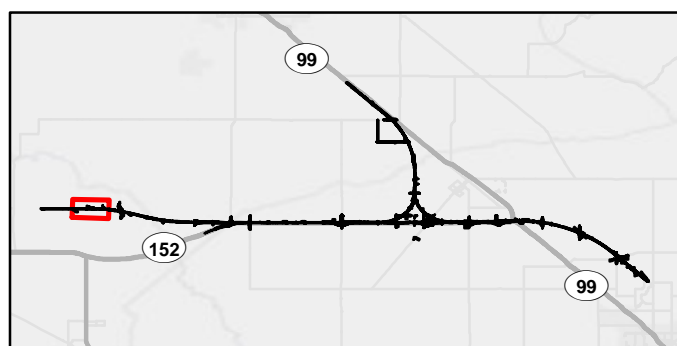
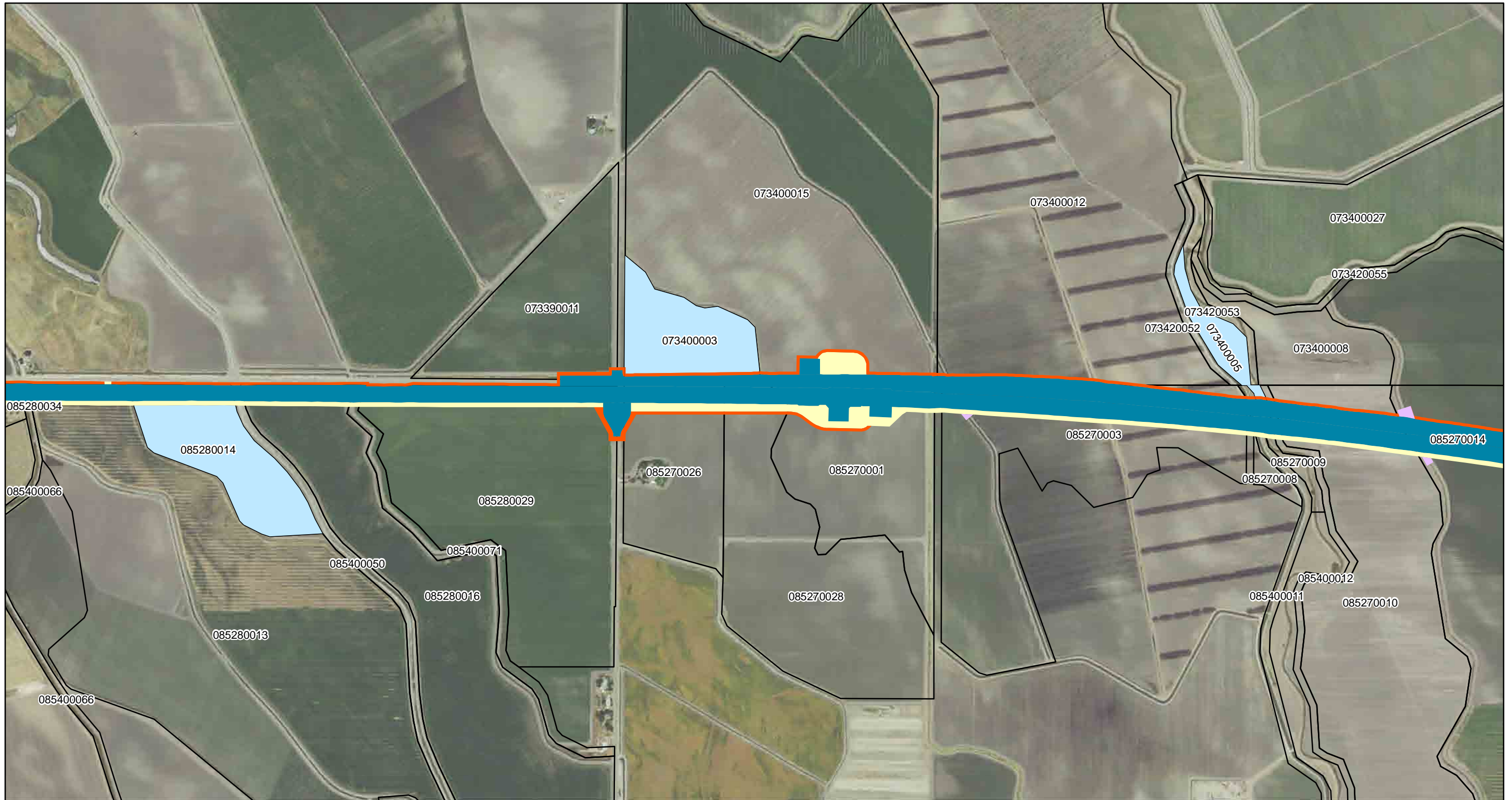
Alternative Footprint by Type

- Right-of-Way
- Permanent Access Easement

- Permanent Utility Easement
- Remnant Parcels
- Temporary Construction Easement

Parcel (APN Displayed)

SR 152 (North) to Road 13 Wye Alternative

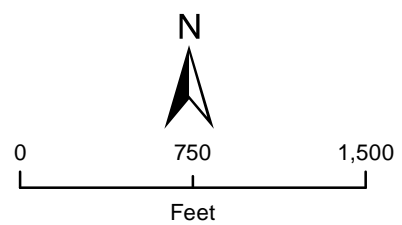
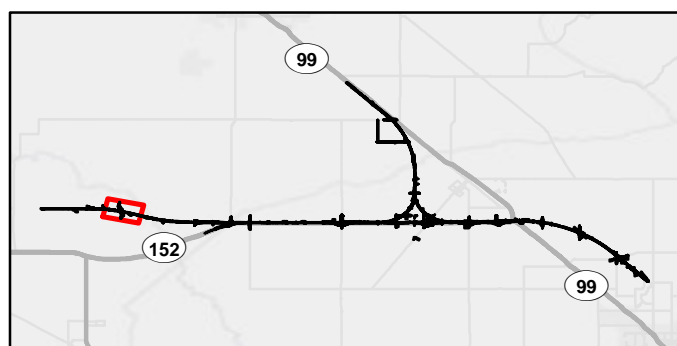
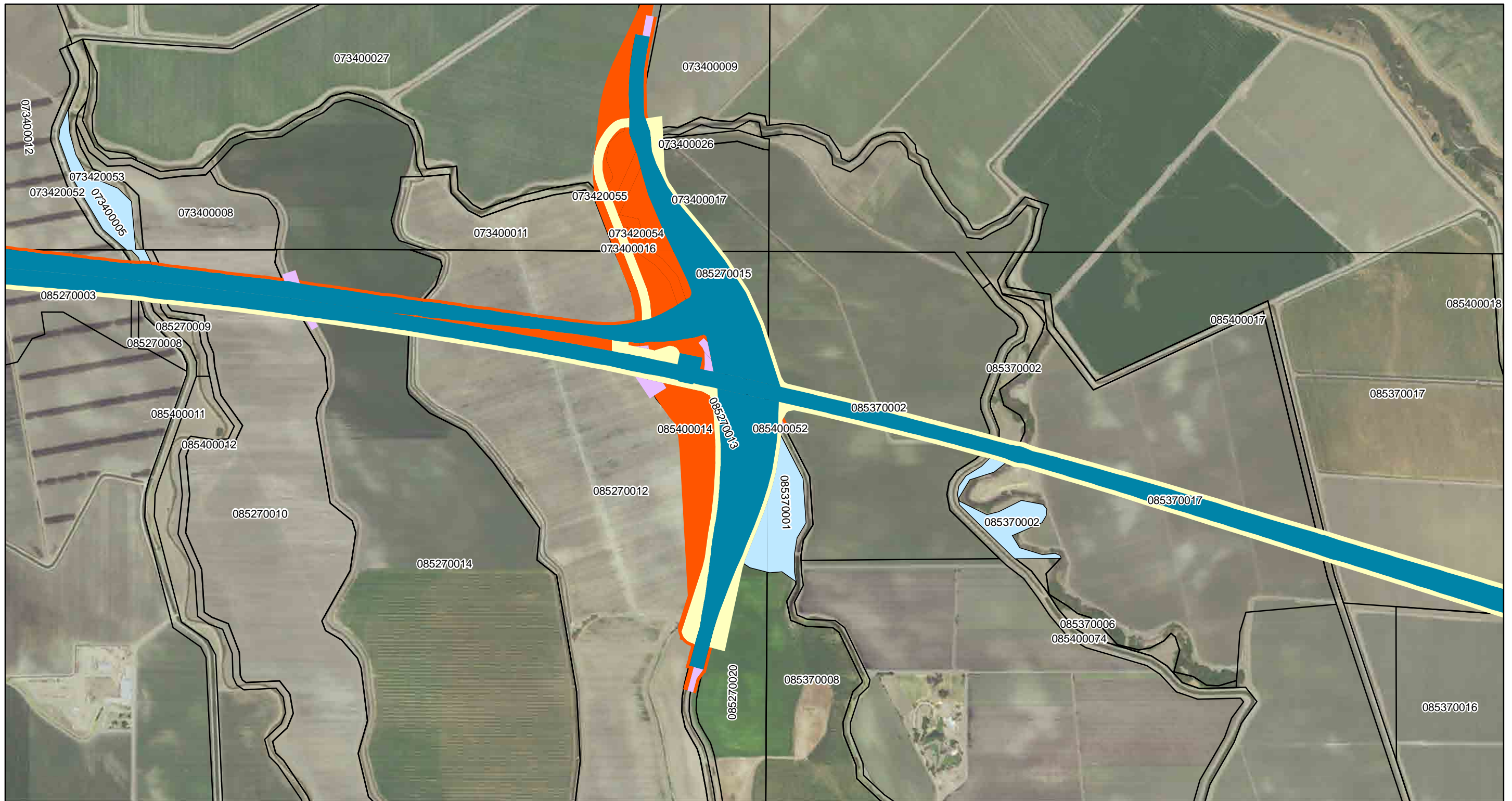


Alternative Footprint by Type

- Right-of-Way
- Permanent Access Easement
- Temporary Construction Easement
- Remnant Parcels
- Permanent Utility Easement

Parcel (APN Displayed)

SR 152 (North) to Road 13 Wye Alternative

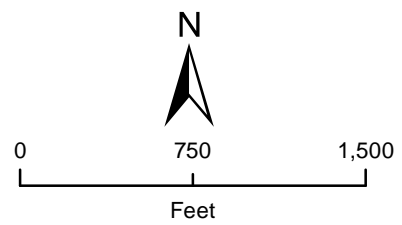
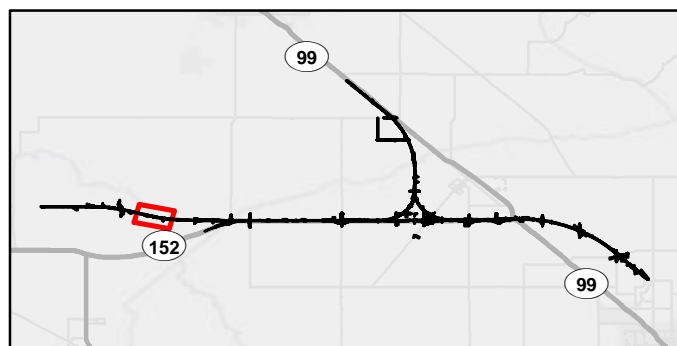


Alternative Footprint by Type

- Right-of-Way
- Permanent Access Easement
- Temporary Construction Easement
- Permanent Utility Easement
- Remnant Parcels

Parcel (APN Displayed)

SR 152 (North) to Road 13 Wye Alternative

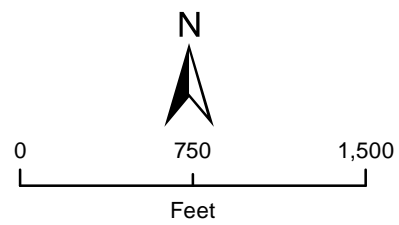
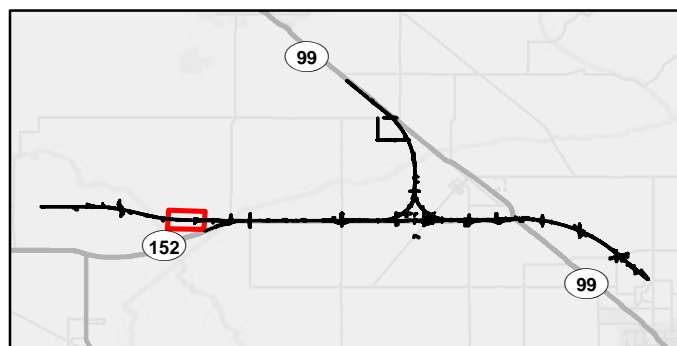
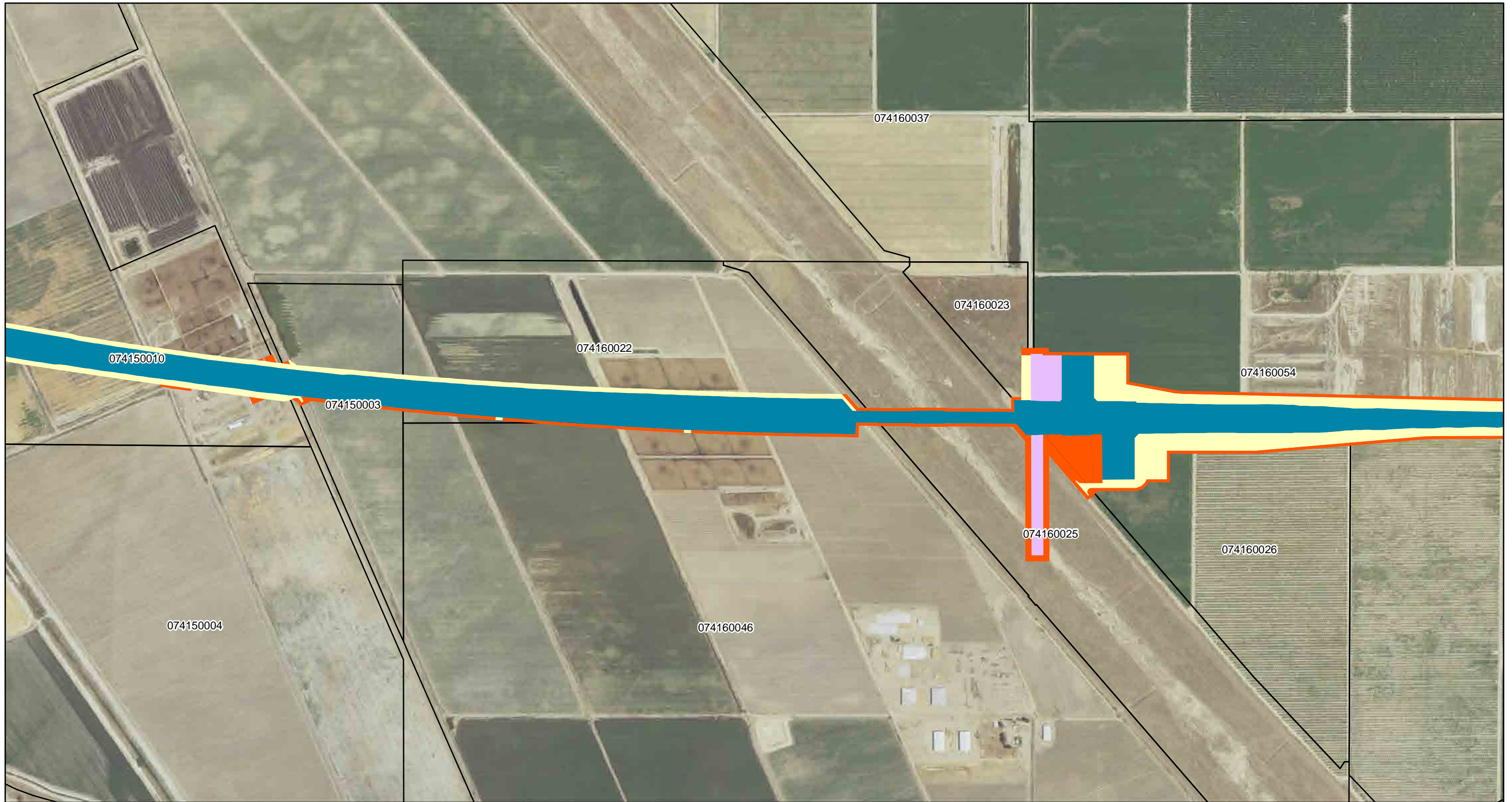


Alternative Footprint by Type

- Right-of-Way
- Permanent Access Easement
- Temporary Construction Easement
- Permanent Utility Easement
- Remnant Parcels

Parcel (APN Displayed)

SR 152 (North) to Road 13 Wye Alternative

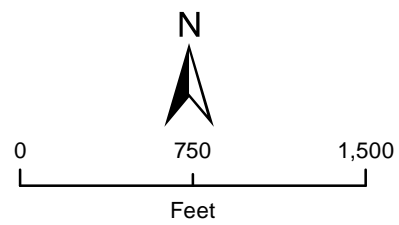
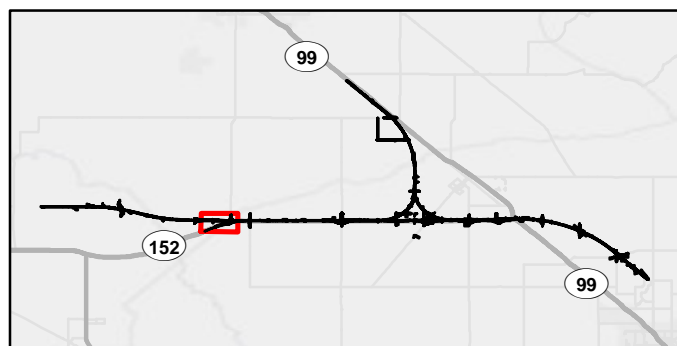
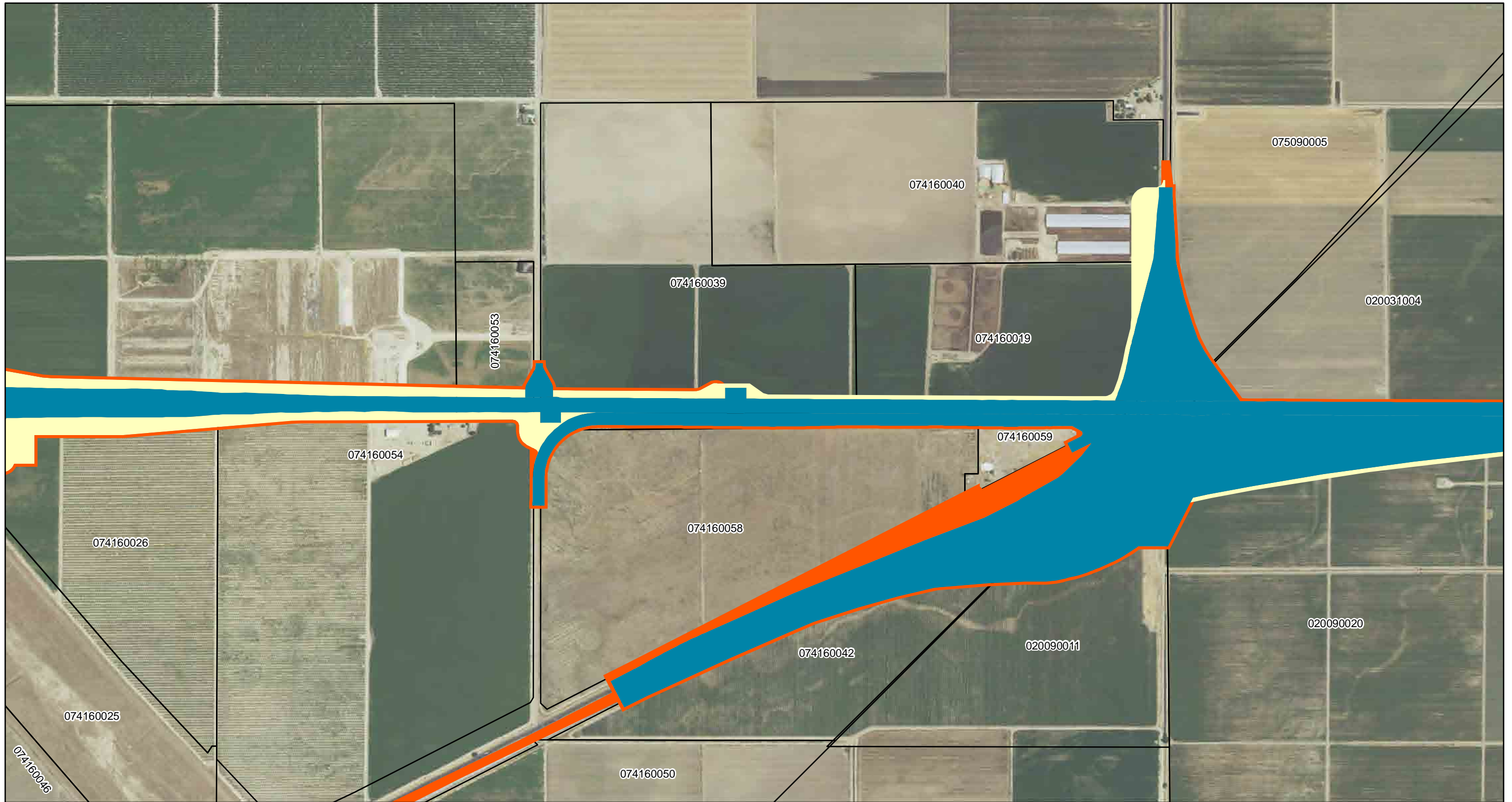


Alternative Footprint by Type

- Right-of-Way
- Permanent Access Easement
- Temporary Construction Easement
- Permanent Utility Easement
- Remnant Parcels

Parcel (APN Displayed)

SR 152 (North) to Road 13 Wye Alternative

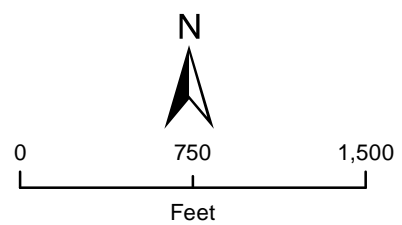
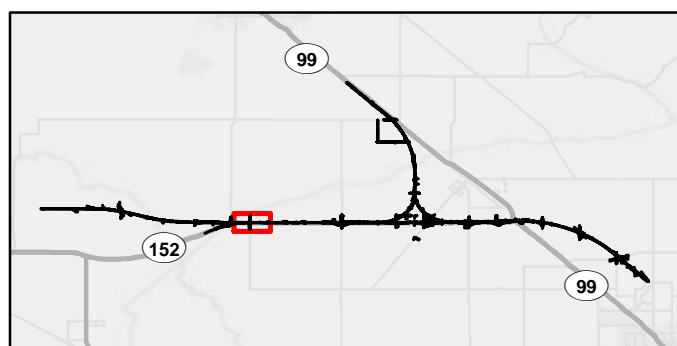
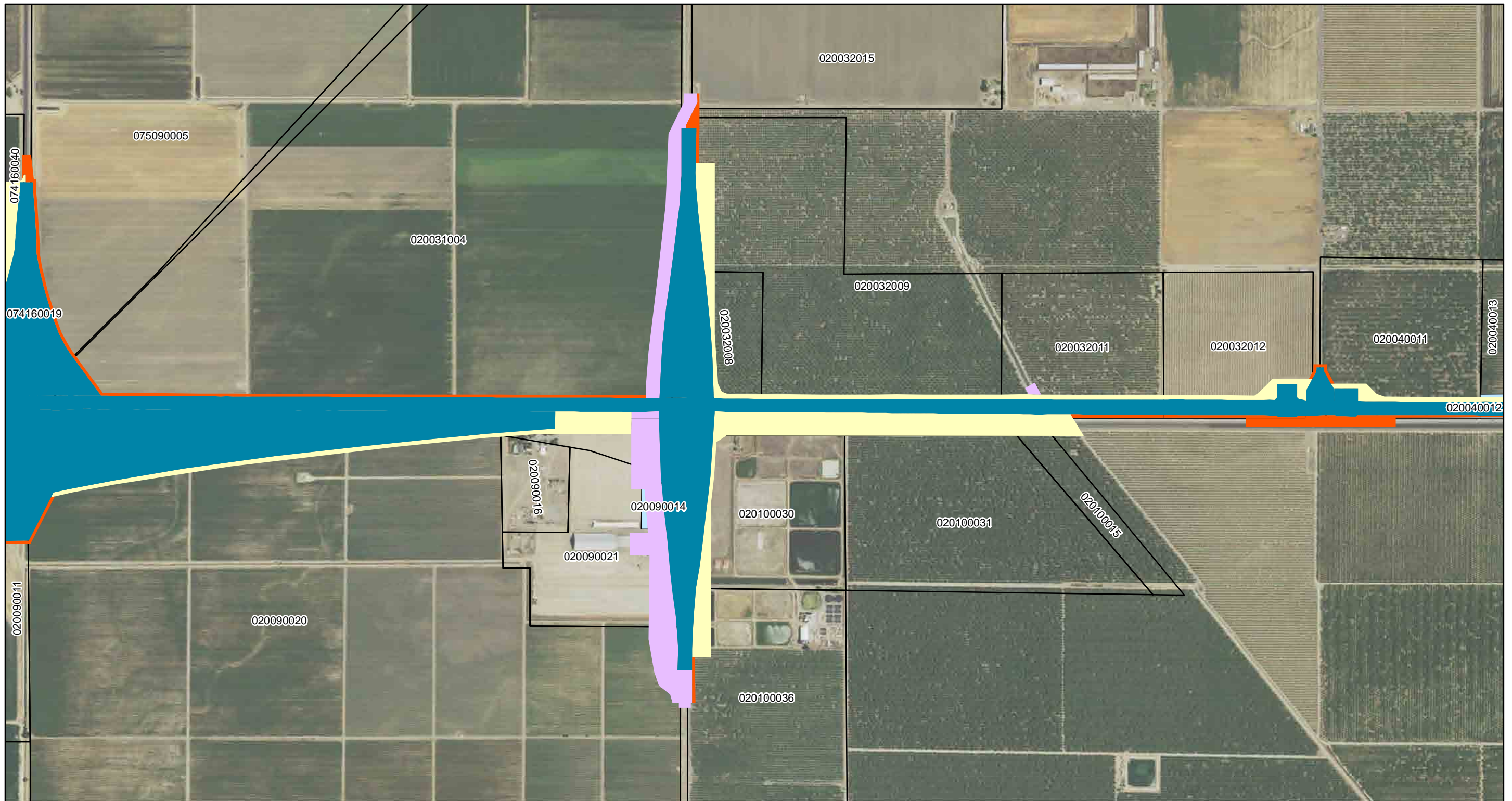


Alternative Footprint by Type

- Right-of-Way
- Permanent Access Easement
- Temporary Construction Easement
- Permanent Utility Easement
- Remnant Parcels

Parcel (APN Displayed)

SR 152 (North) to Road 13 Wye Alternative

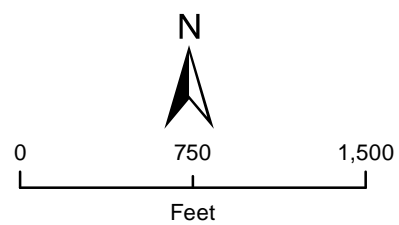
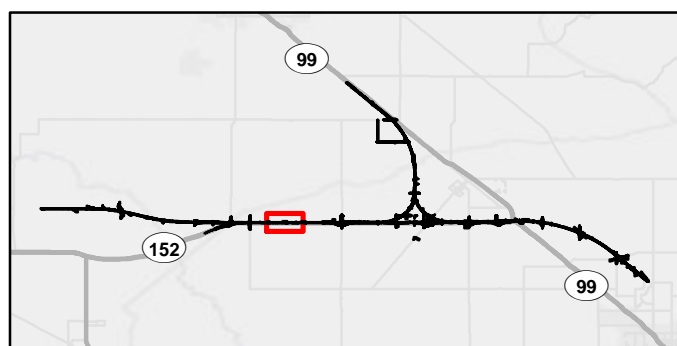


Alternative Footprint by Type

- Right-of-Way
- Permanent Access Easement
- Permanent Utility Easement
- Remnant Parcels
- Temporary Construction Easement

Parcel (APN Displayed)

SR 152 (North) to Road 13 Wye Alternative

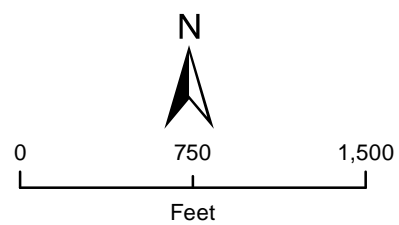
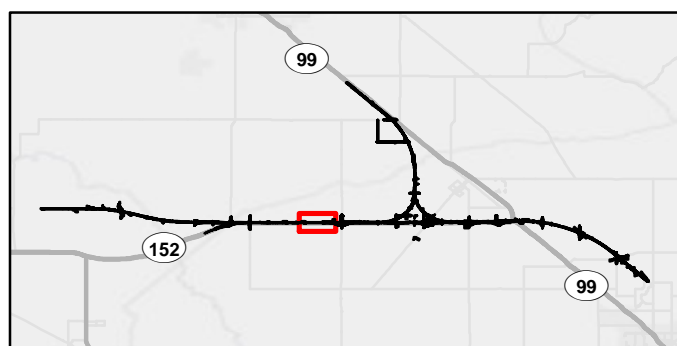
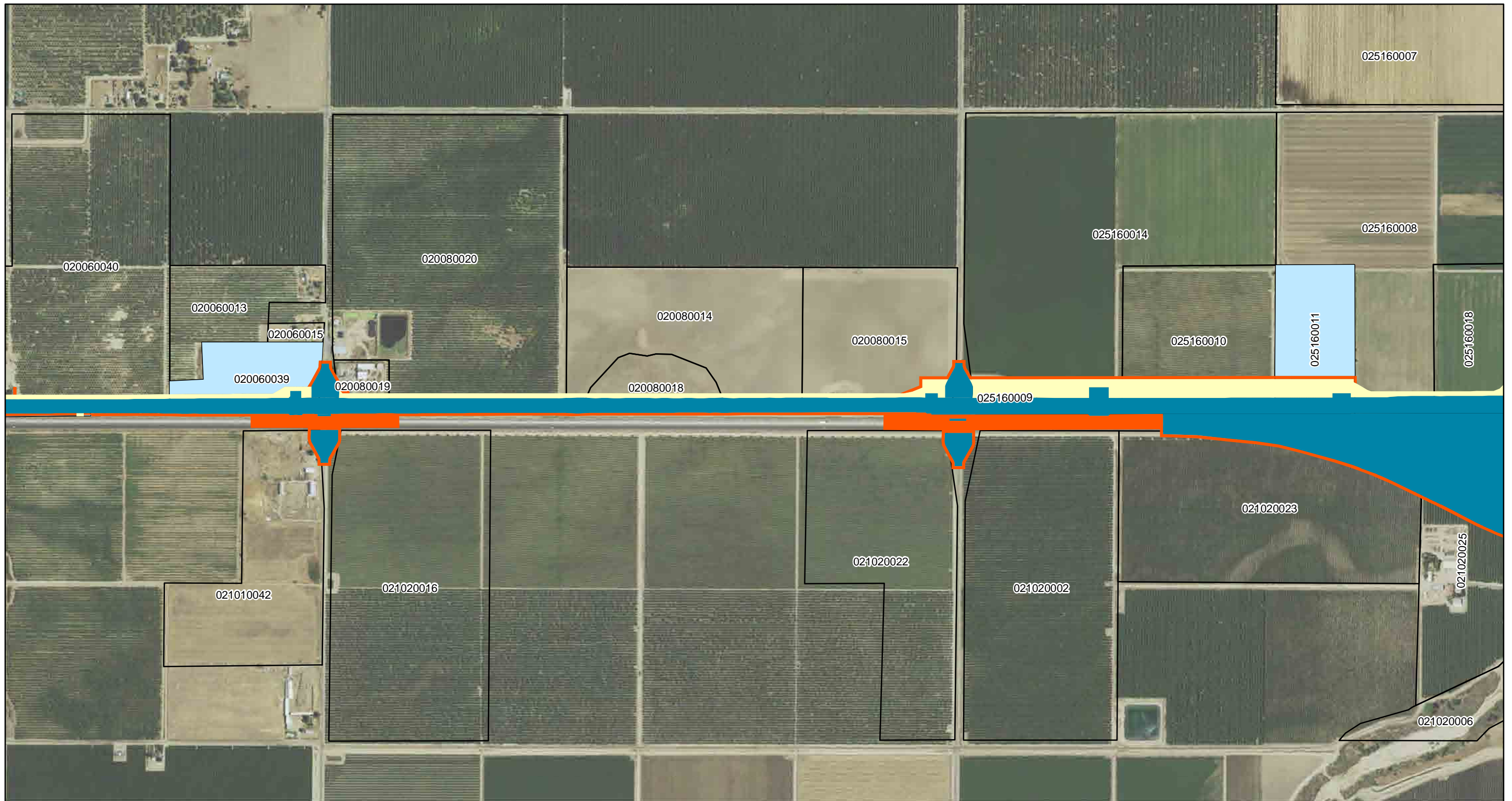


Alternative Footprint by Type

- Right-of-Way
- Permanent Access Easement
- Temporary Construction Easement
- Permanent Utility Easement
- Remnant Parcels

Parcel (APN Displayed)

SR 152 (North) to Road 13 Wye Alternative

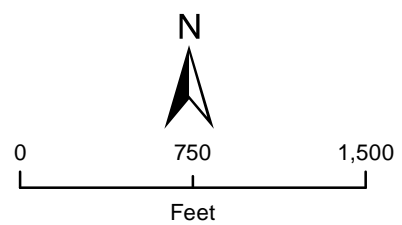
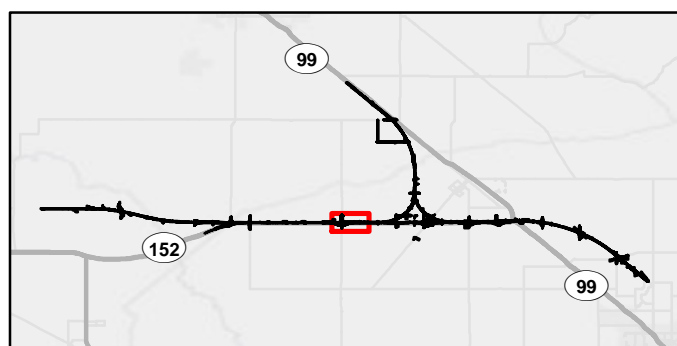
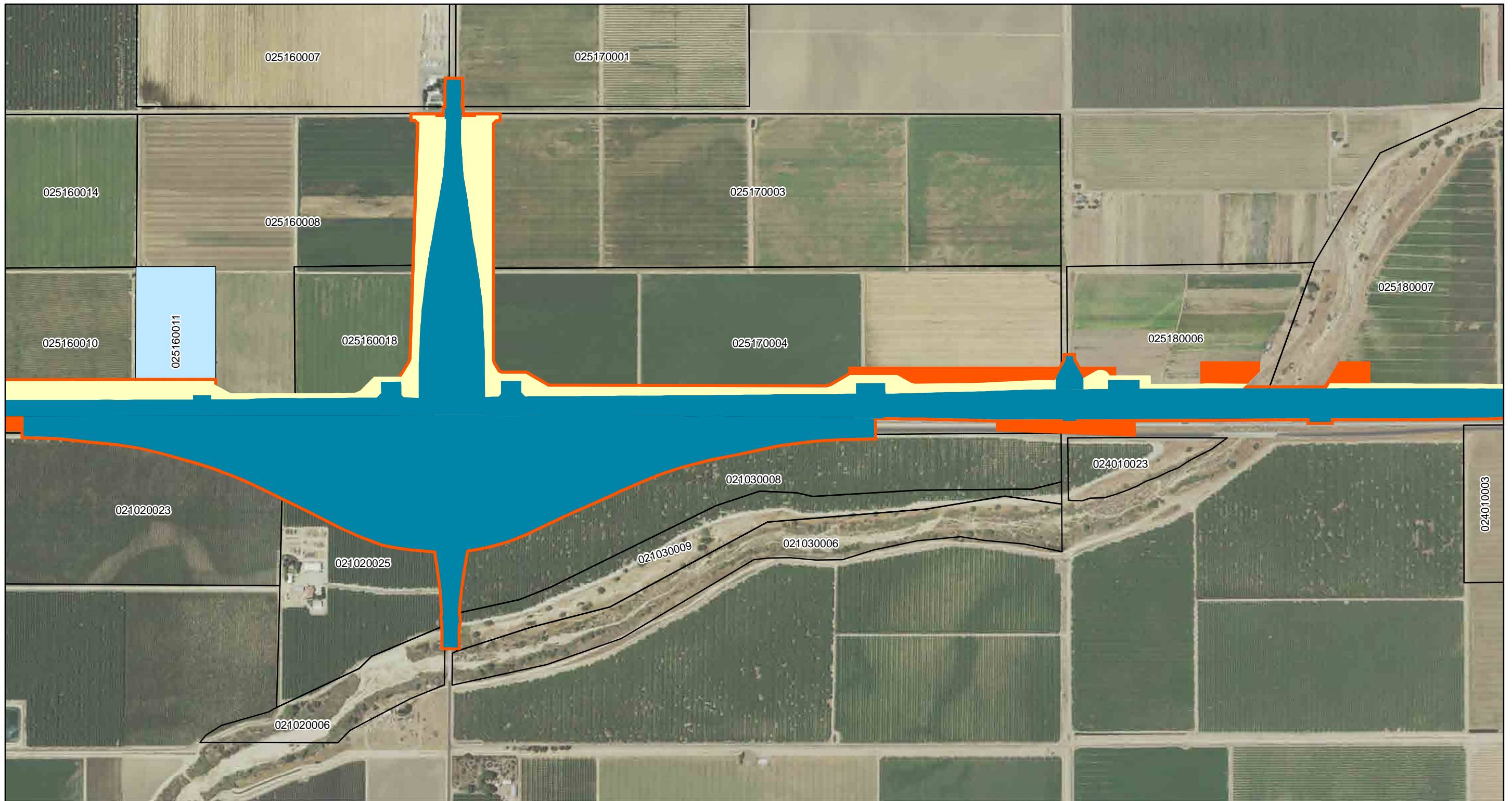


Alternative Footprint by Type

- Right-of-Way
- Permanent Access Easement
- Permanent Utility Easement
- Remnant Parcels
- Temporary Construction Easement

Parcel (APN Displayed)

SR 152 (North) to Road 13 Wye Alternative



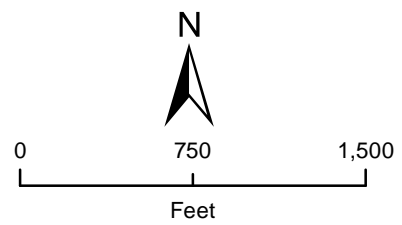
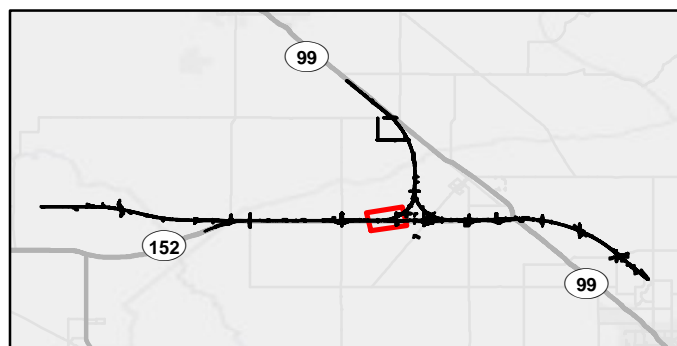
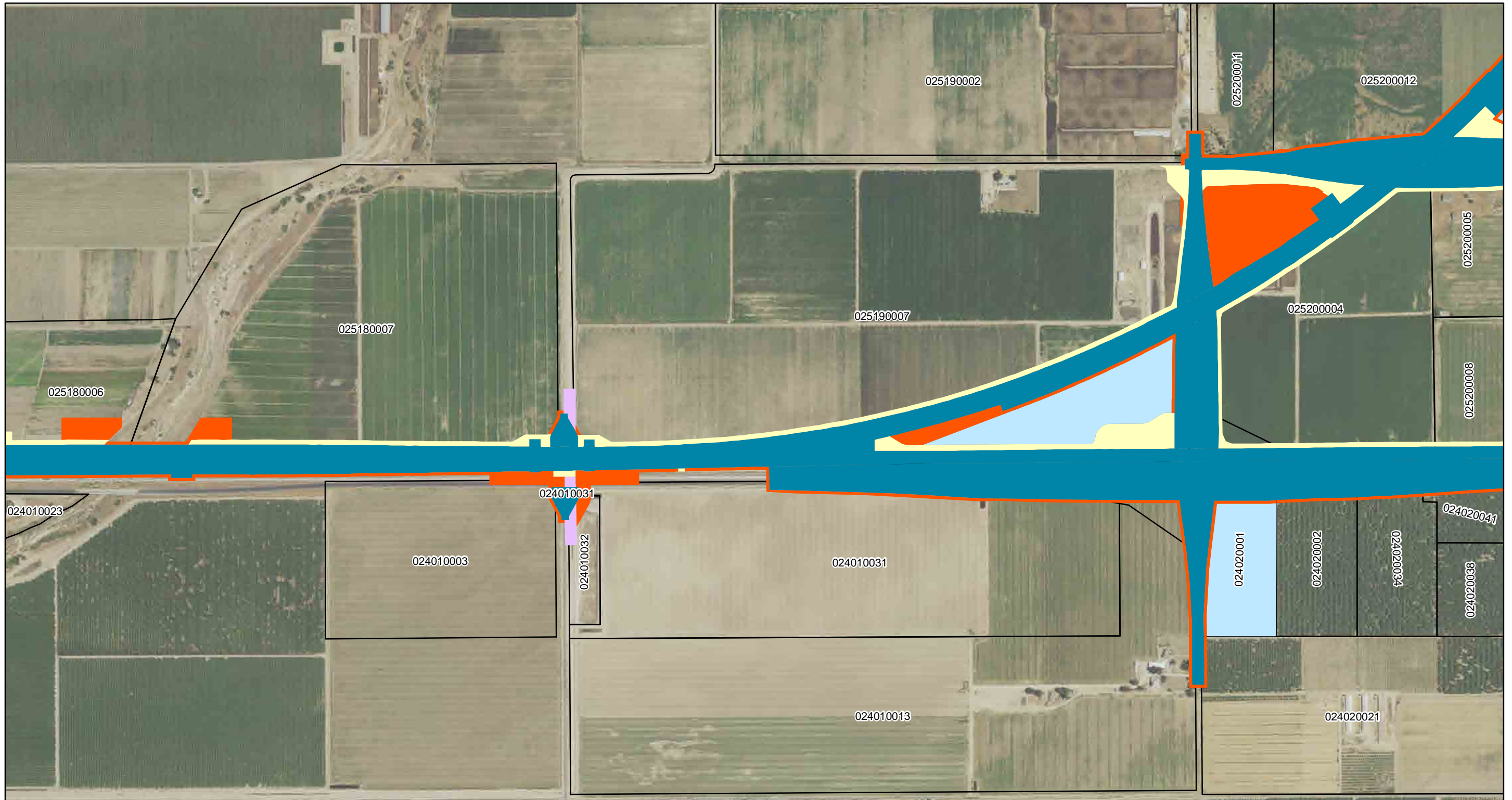
Alternative Footprint by Type

- Right-of-Way
- Permanent Access Easement

- Permanent Utility Easement
- Remnant Parcels
- Temporary Construction Easement

Parcel (APN Displayed)

SR 152 (North) to Road 13 Wye Alternative

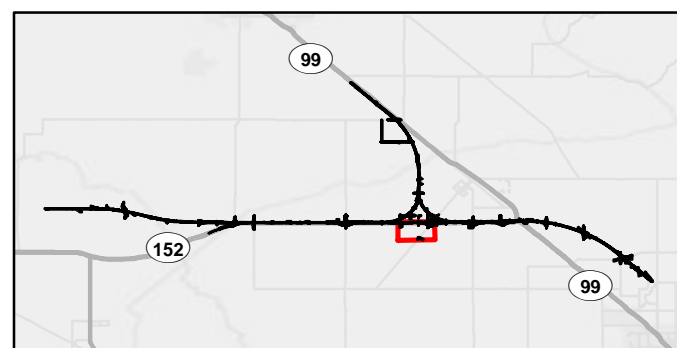
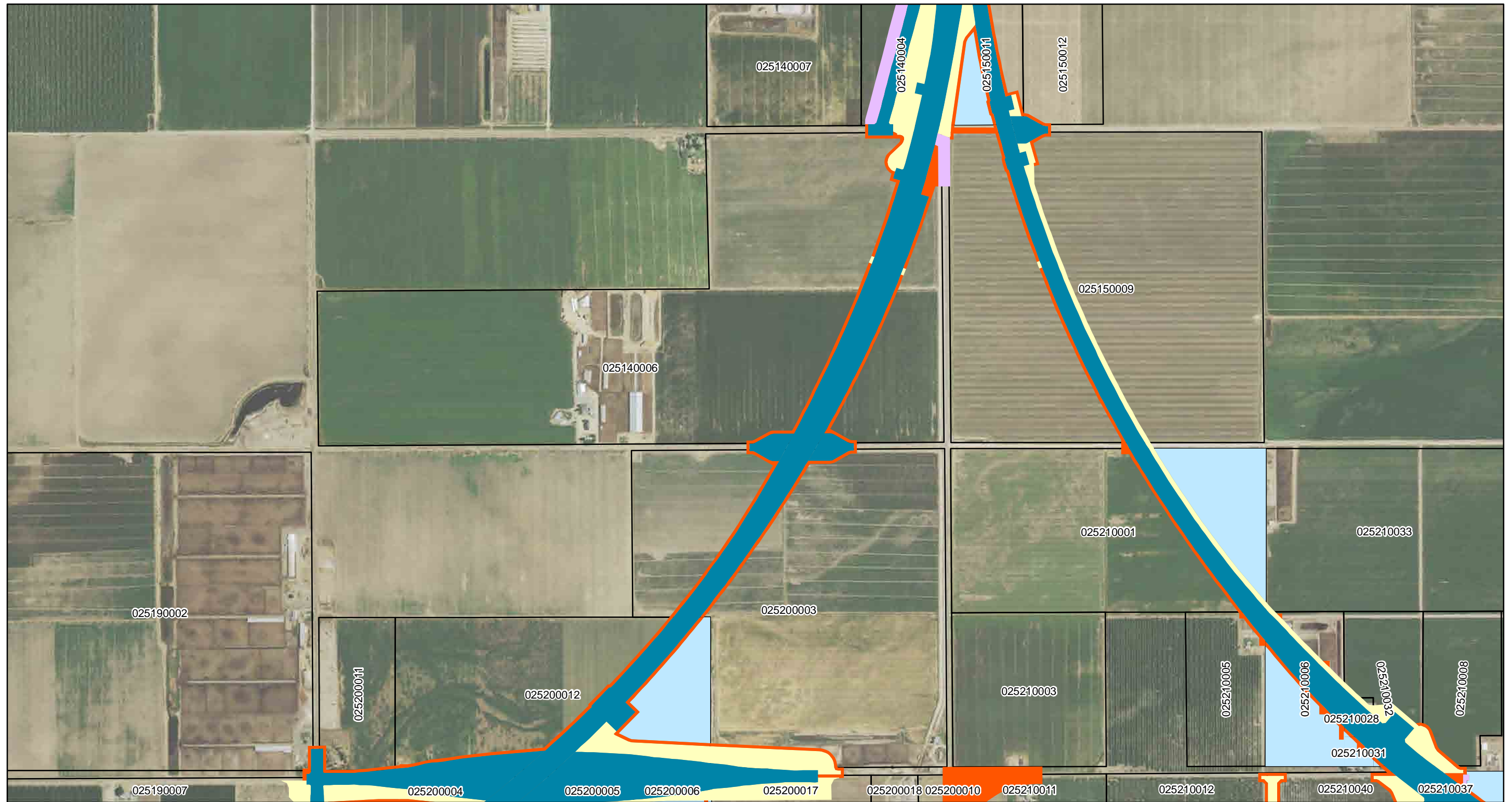


Alternative Footprint by Type

- Right-of-Way
- Permanent Access Easement
- Temporary Construction Easement
- Permanent Utility Easement
- Remnant Parcels

Parcel (APN Displayed)

SR 152 (North) to Road 13 Wye Alternative

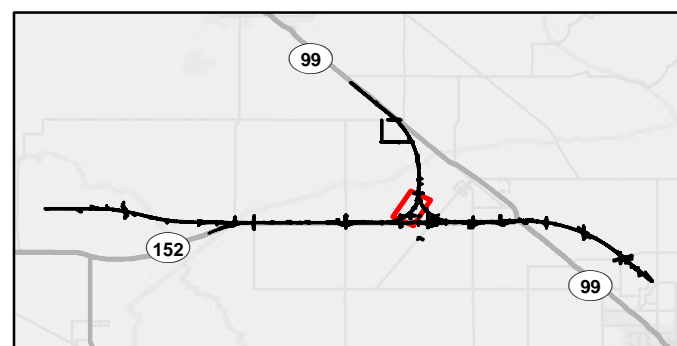
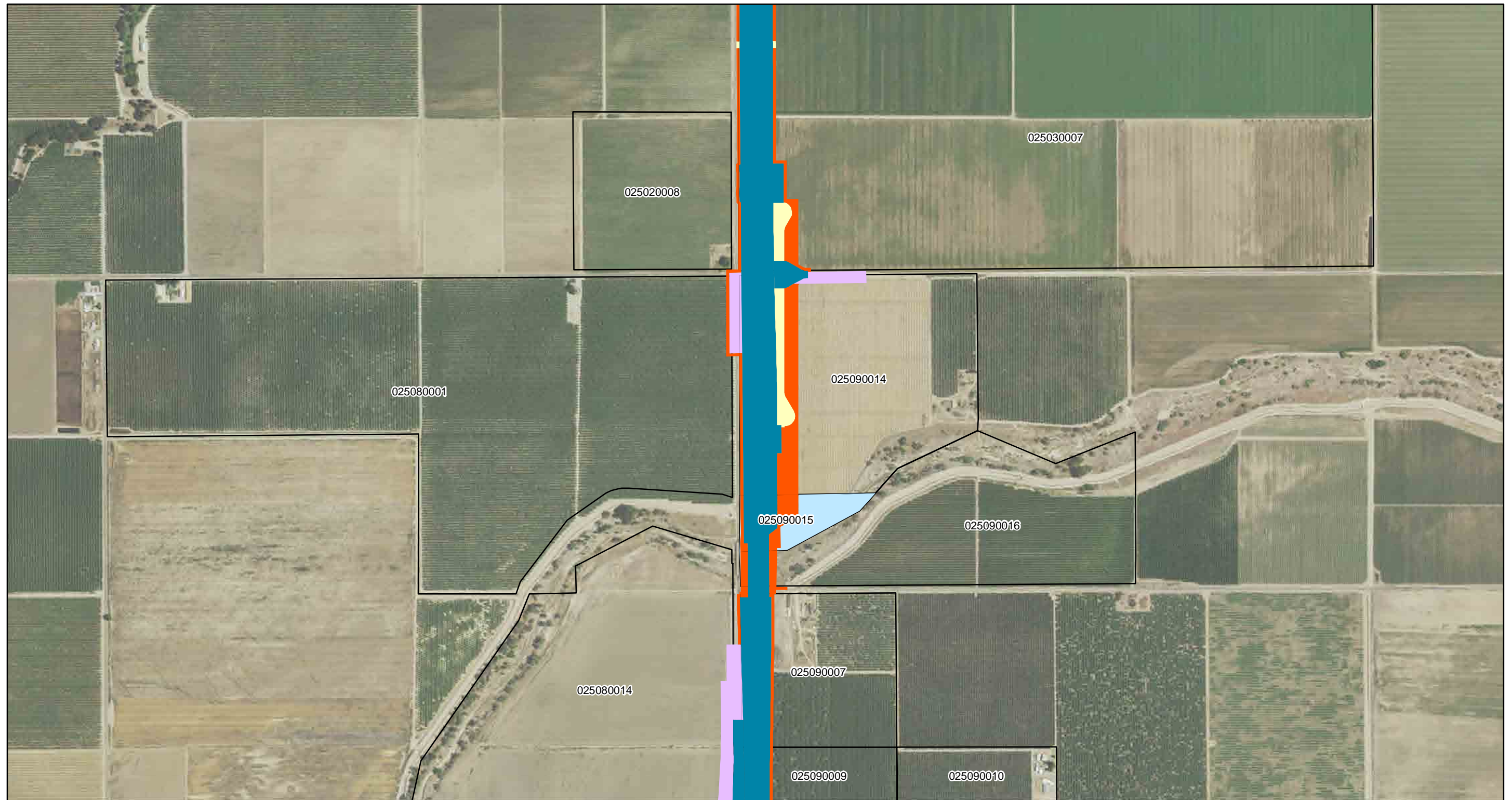


Alternative Footprint by Type

- Right-of-Way
- Permanent Access Easement
- Permanent Utility Easement
- Remnant Parcels
- Temporary Construction Easement

Parcel (APN Displayed)

SR 152 (North) to Road 13 Wye Alternative

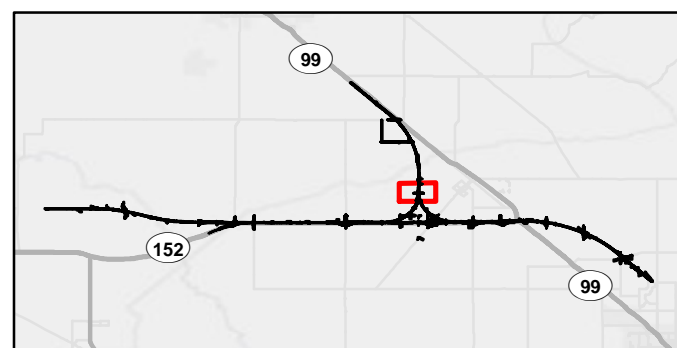


Alternative Footprint by Type

- Right-of-Way
- Permanent Access Easement
- Temporary Construction Easement
- Permanent Utility Easement
- Remnant Parcels

Parcel (APN Displayed)

SR 152 (North) to Road 13 Wye Alternative

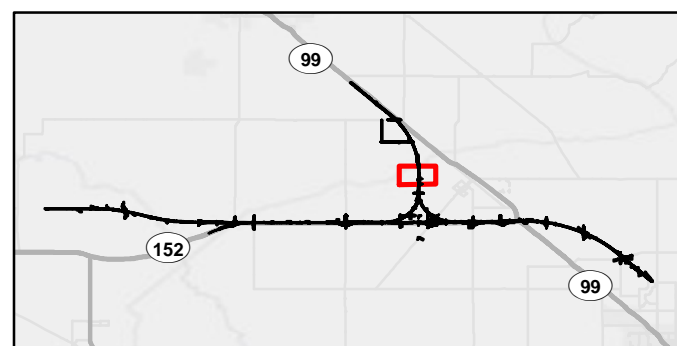


Alternative Footprint by Type

- Right-of-Way
- Permanent Access Easement
- Temporary Construction Easement
- Permanent Utility Easement
- Remnant Parcels

Parcel (APN Displayed)

SR 152 (North) to Road 13 Wye Alternative



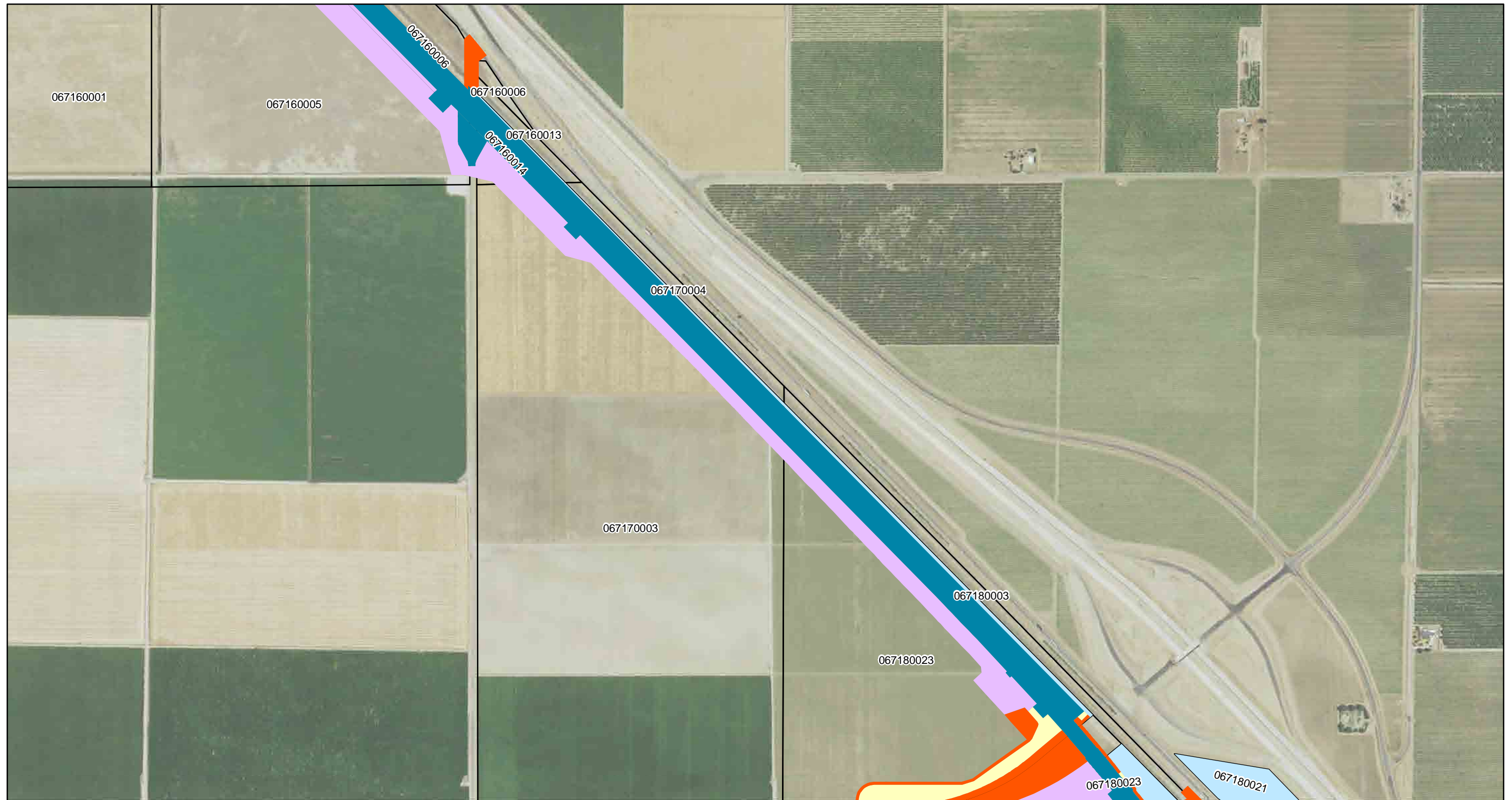
Alternative Footprint by Type

- Right-of-Way
- Permanent Access Easement
- Temporary Construction Easement

- Permanent Utility Easement
- Remnant Parcels

- Parcel (APN Displayed)

SR 152 (North) to Road 13 Wye Alternative

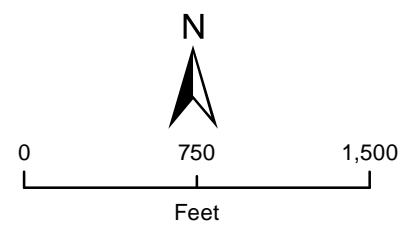
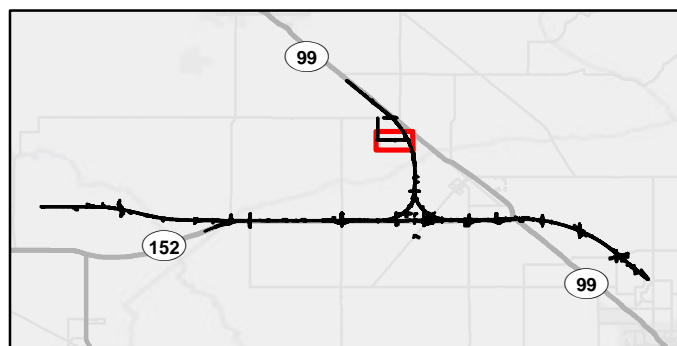


Alternative Footprint by Type

- Right-of-Way
- Permanent Access Easement
- Temporary Construction Easement
- Permanent Utility Easement
- Remnant Parcels

Parcel (APN Displayed)

SR 152 (North) to Road 13 Wye Alternative

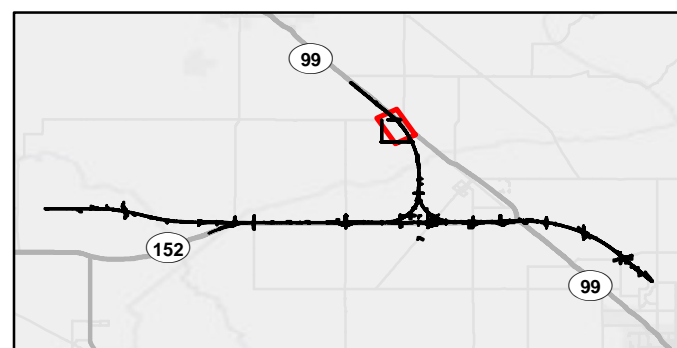
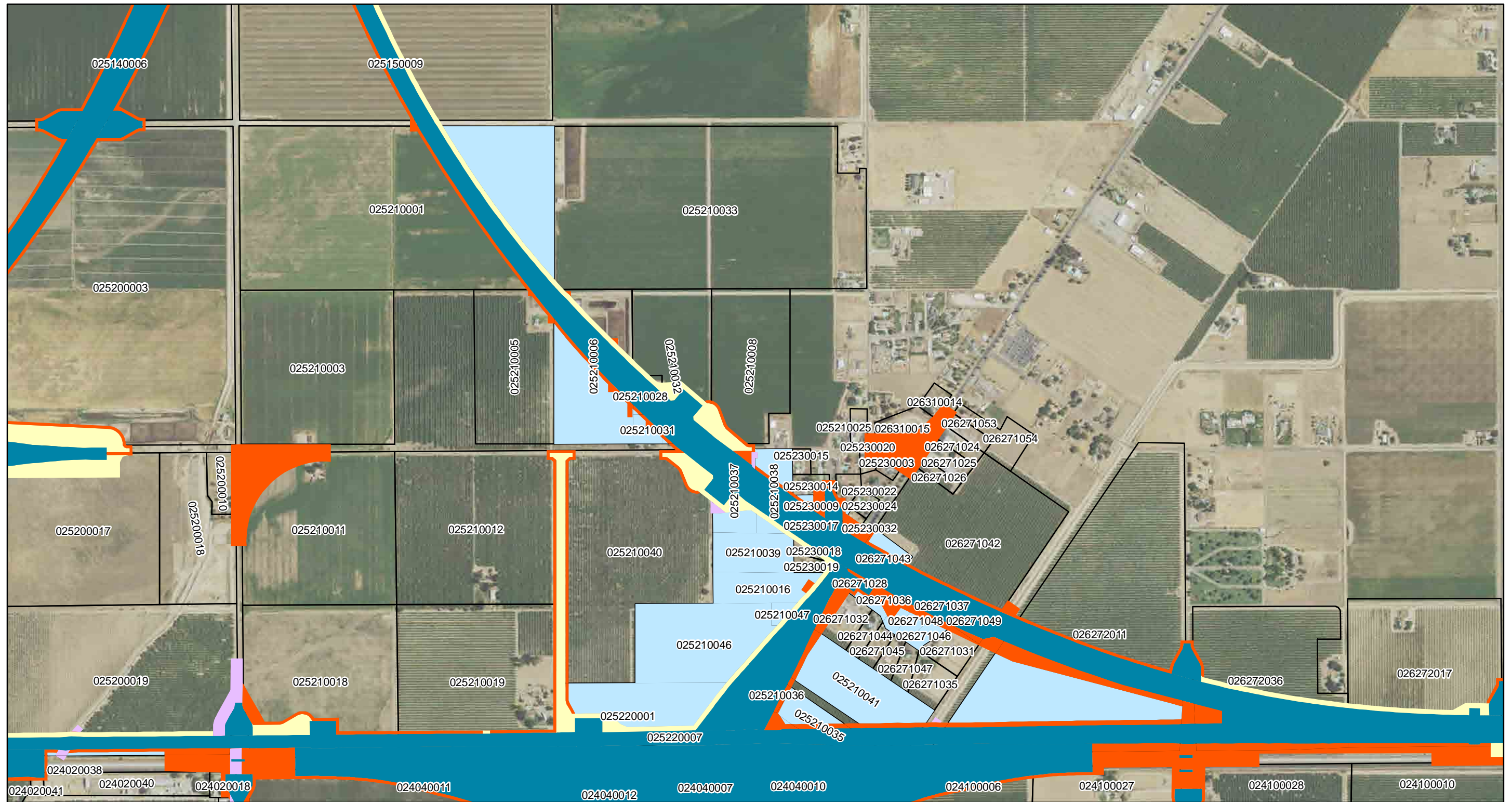


Alternative Footprint by Type

- Right-of-Way
- Permanent Access Easement
- Temporary Construction Easement
- Remnant Parcels
- Permanent Utility Easement

Parcel (APN Displayed)

SR 152 (North) to Road 13 Wye Alternative

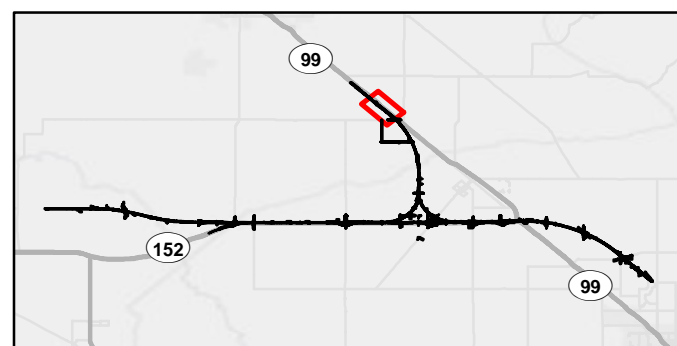
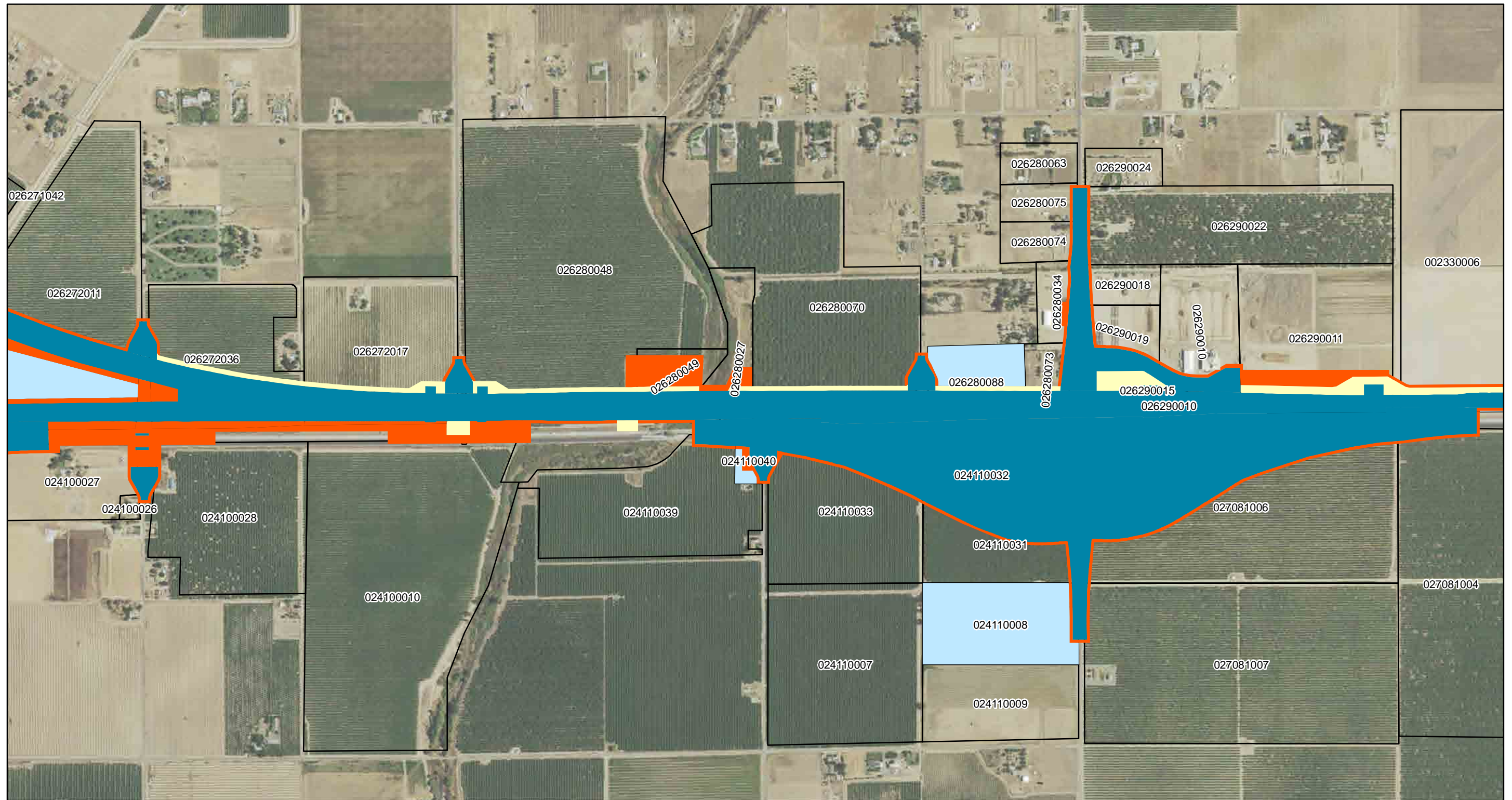


Alternative Footprint by Type

- Right-of-Way
- Permanent Access Easement
- Temporary Construction Easement
- Permanent Utility Easement
- Remnant Parcels

Parcel (APN Displayed)

SR 152 (North) to Road 13 Wye Alternative

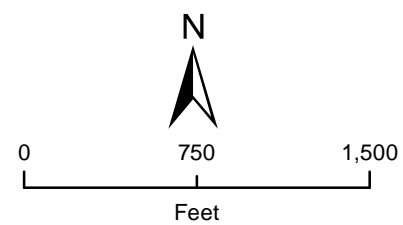
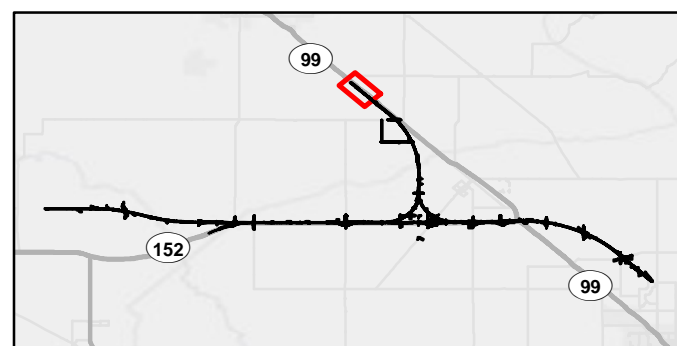


Alternative Footprint by Type

- Right-of-Way
- Permanent Access Easement
- Temporary Construction Easement
- Permanent Utility Easement
- Remnant Parcels

Parcel (APN Displayed)

SR 152 (North) to Road 13 Wye Alternative

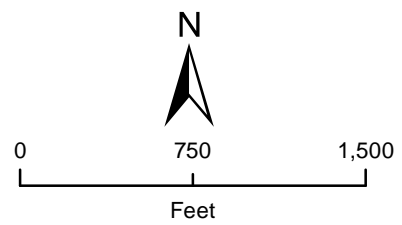
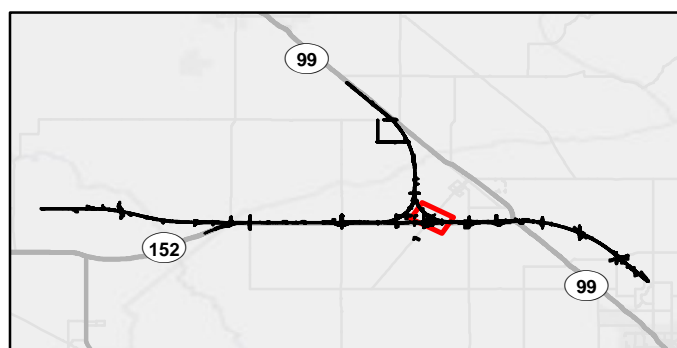
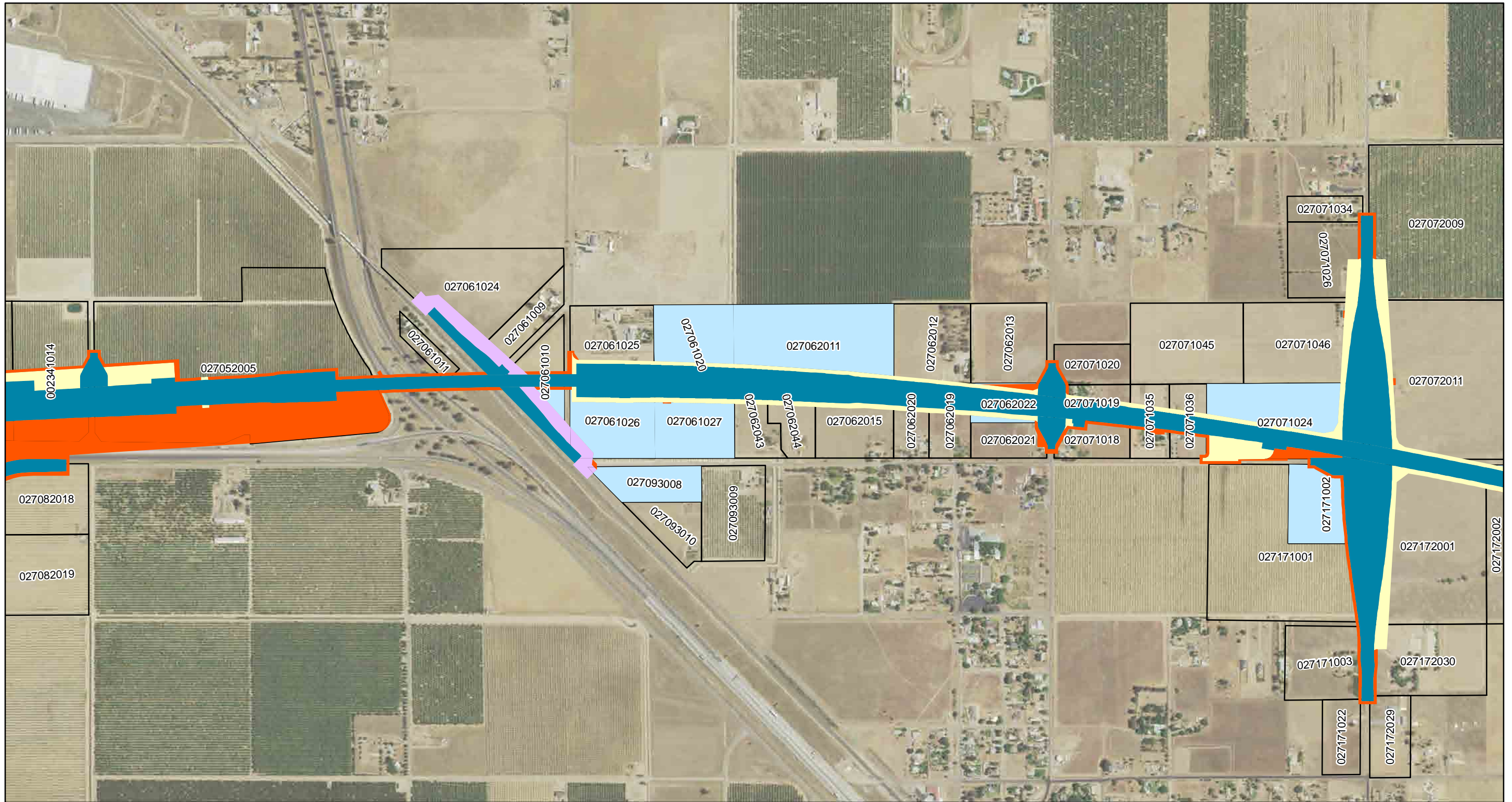


Alternative Footprint by Type

- Right-of-Way
- Permanent Access Easement
- Temporary Construction Easement
- Permanent Utility Easement
- Remnant Parcels

Parcel (APN Displayed)

SR 152 (North) to Road 13 Wye Alternative

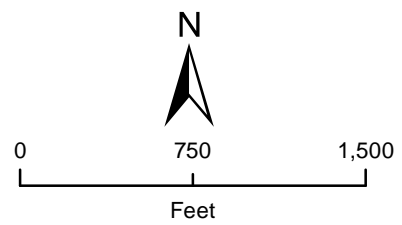
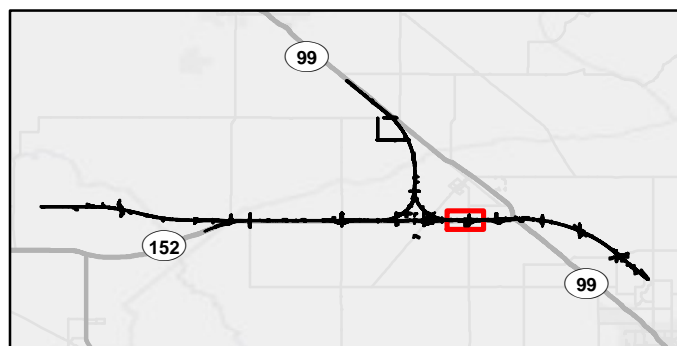
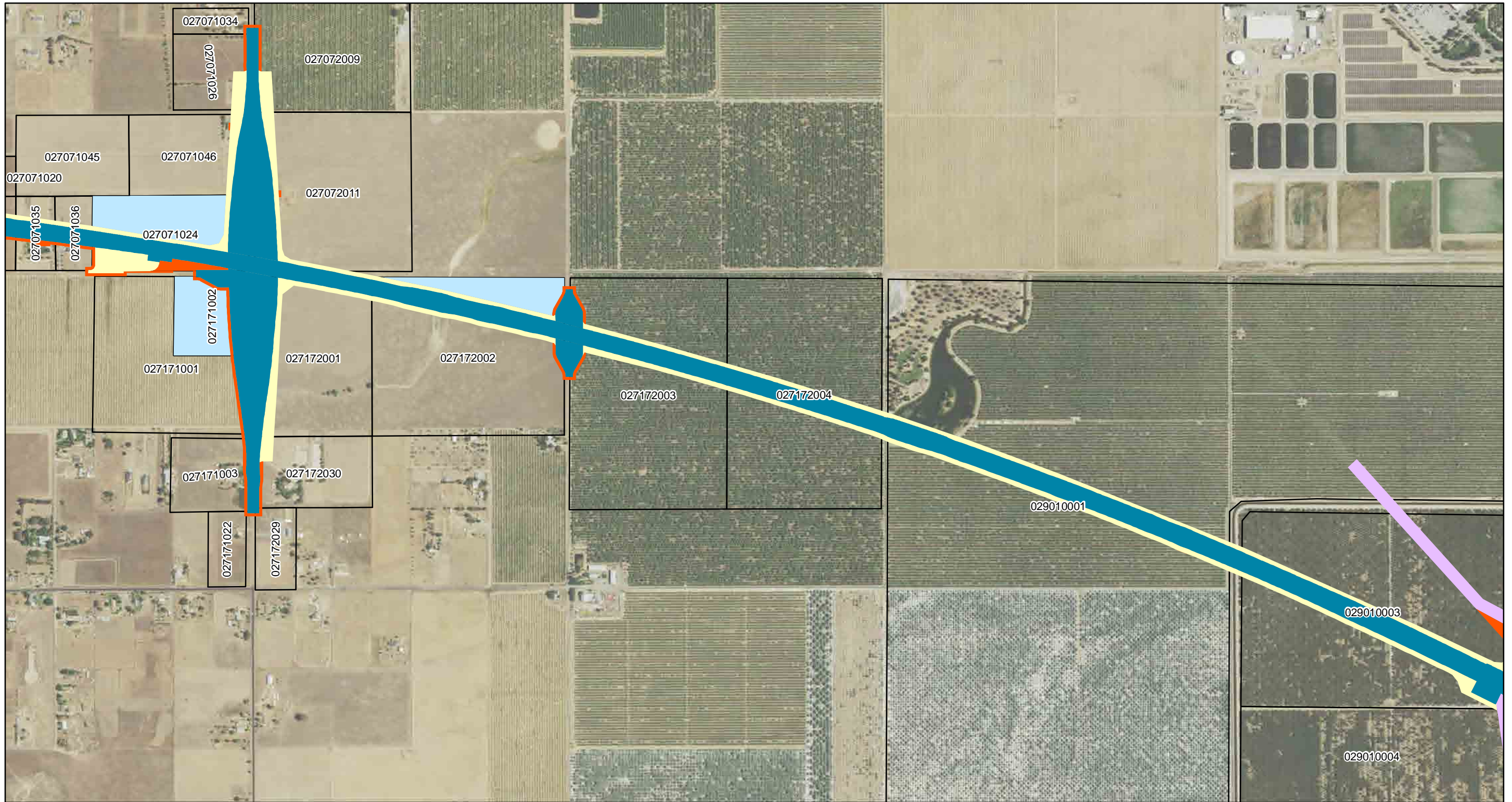


Alternative Footprint by Type

- Right-of-Way
- Permanent Access Easement
- Permanent Utility Easement
- Remnant Parcels
- Temporary Construction Easement

Parcel (APN Displayed)

SR 152 (North) to Road 13 Wye Alternative

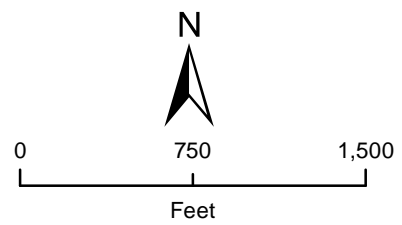
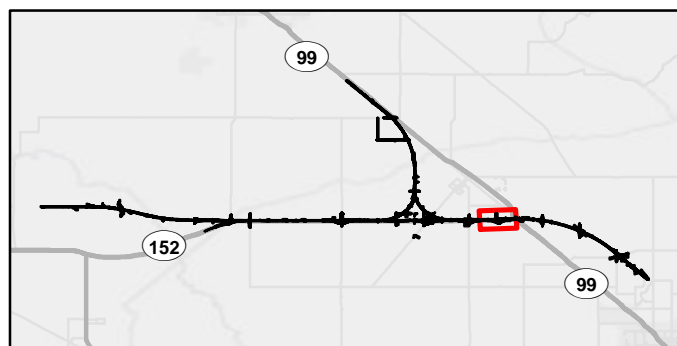


Alternative Footprint by Type

- Right-of-Way
- Permanent Access Easement
- Temporary Construction Easement
- Permanent Utility Easement
- Remnant Parcels

Parcel (APN Displayed)

SR 152 (North) to Road 13 Wye Alternative

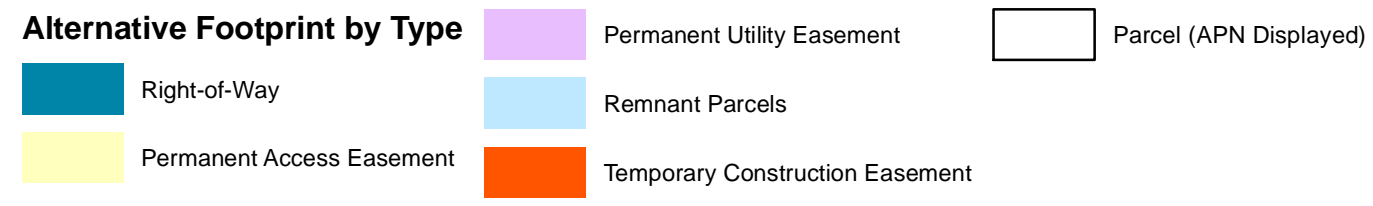
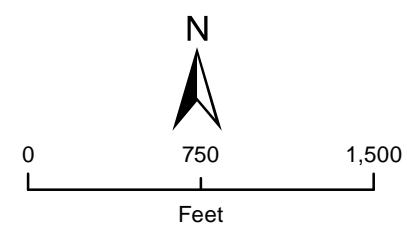
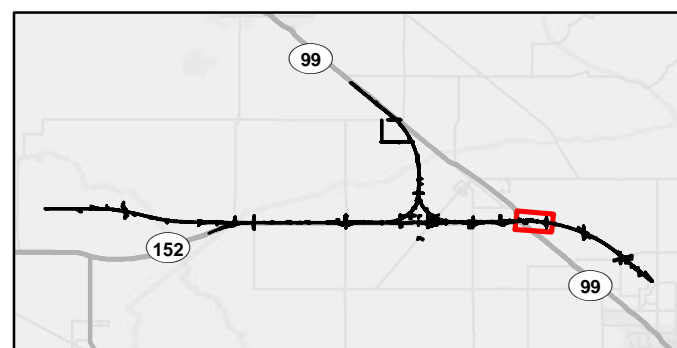
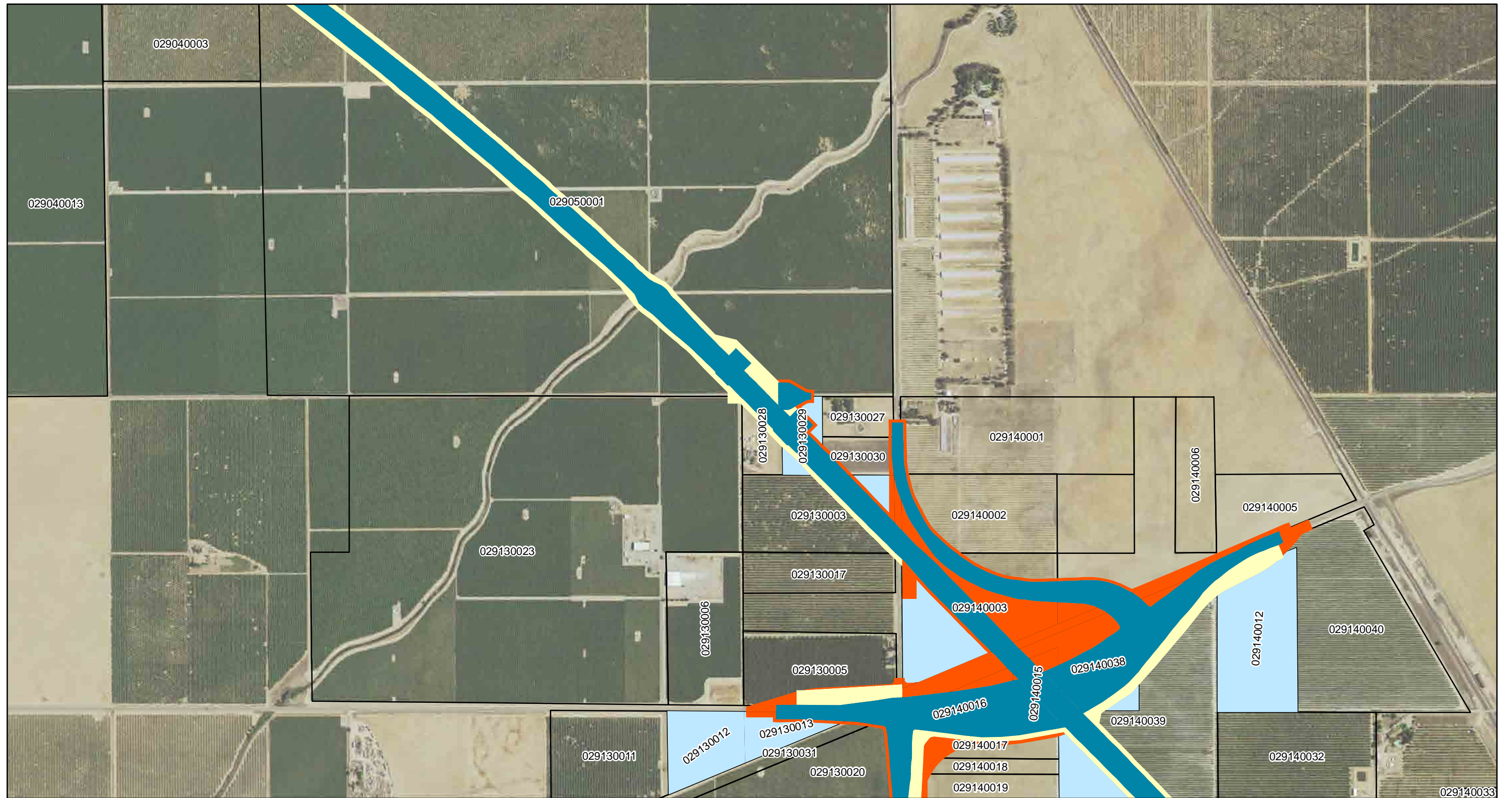


Alternative Footprint by Type

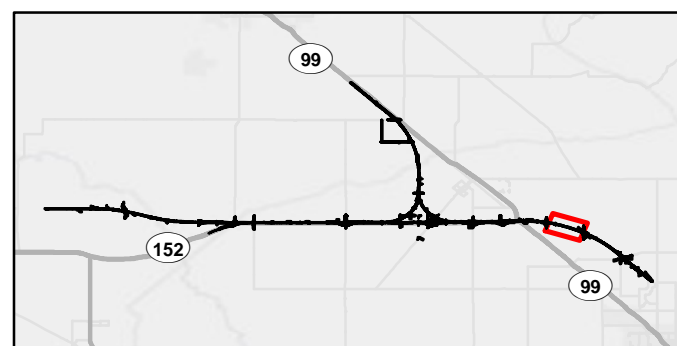
- Right-of-Way
- Permanent Access Easement
- Temporary Construction Easement
- Permanent Utility Easement
- Remnant Parcels

Parcel (APN Displayed)

SR 152 (North) to Road 13 Wye Alternative



SR 152 (North) to Road 13 Wye Alternative

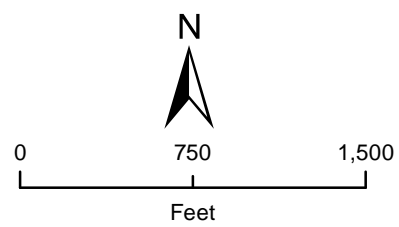
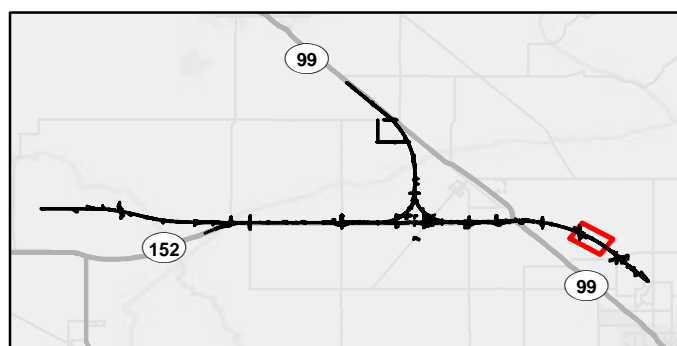


Alternative Footprint by Type

- Right-of-Way
- Permanent Access Easement
- Temporary Construction Easement
- Permanent Utility Easement
- Remnant Parcels

Parcel (APN Displayed)

SR 152 (North) to Road 13 Wye Alternative

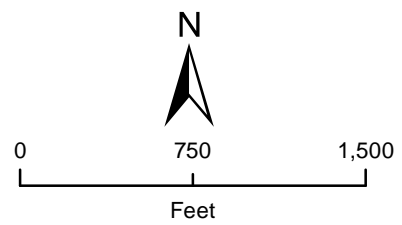
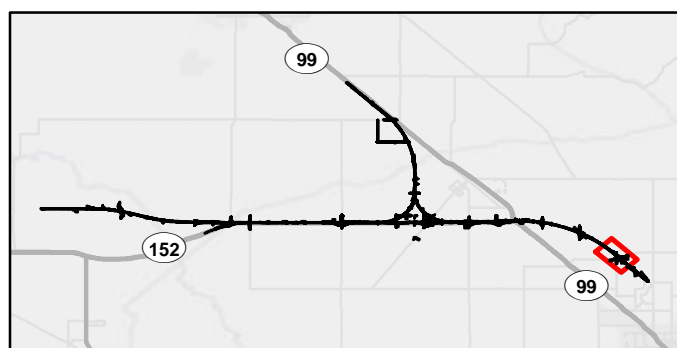
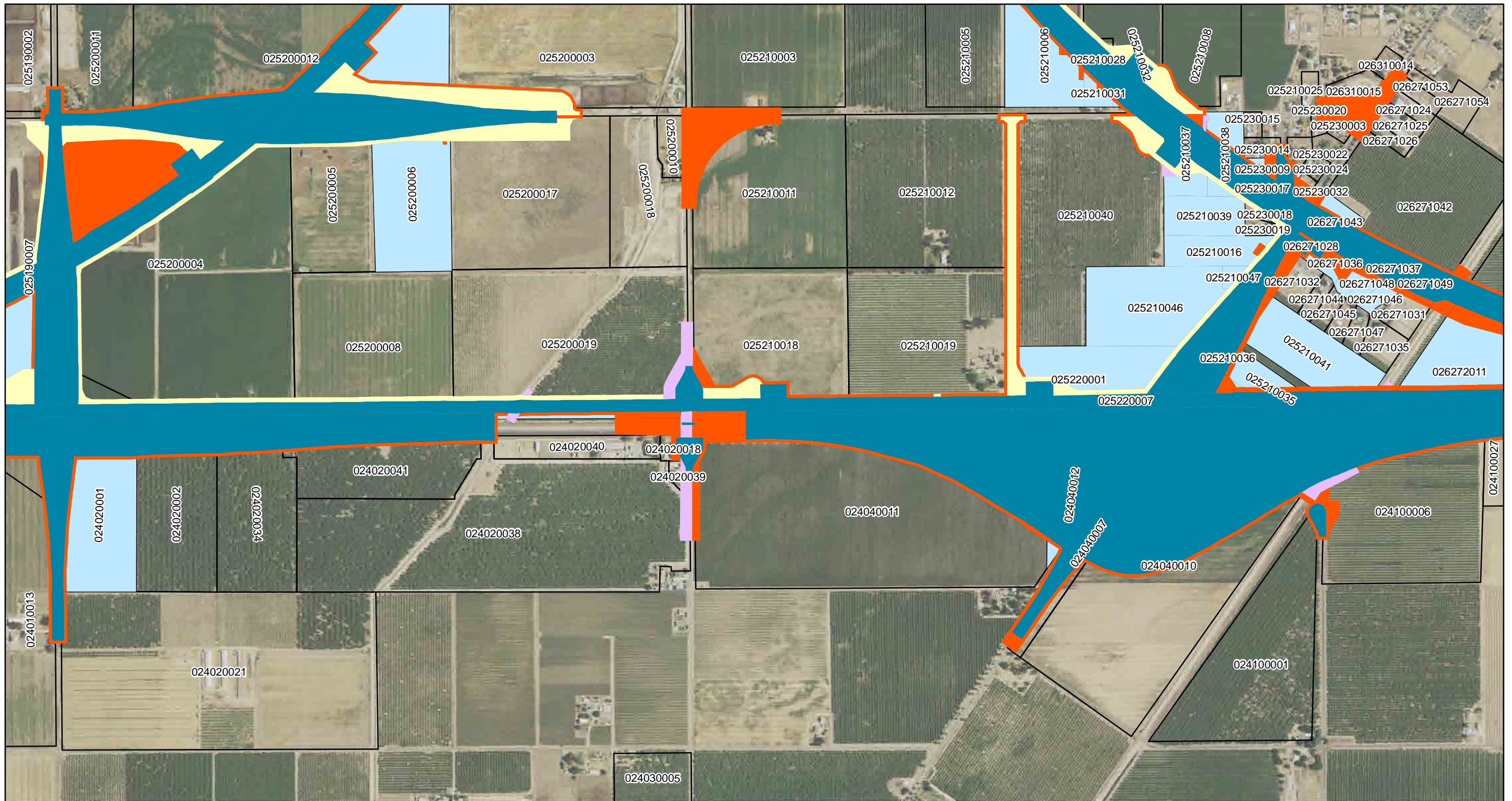


Alternative Footprint by Type

- Right-of-Way
- Permanent Access Easement
- Temporary Construction Easement
- Permanent Utility Easement
- Remnant Parcels

Parcel (APN Displayed)

SR 152 (North) to Road 13 Wye Alternative

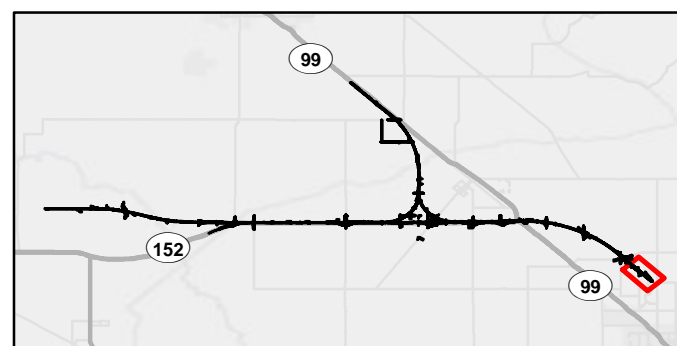
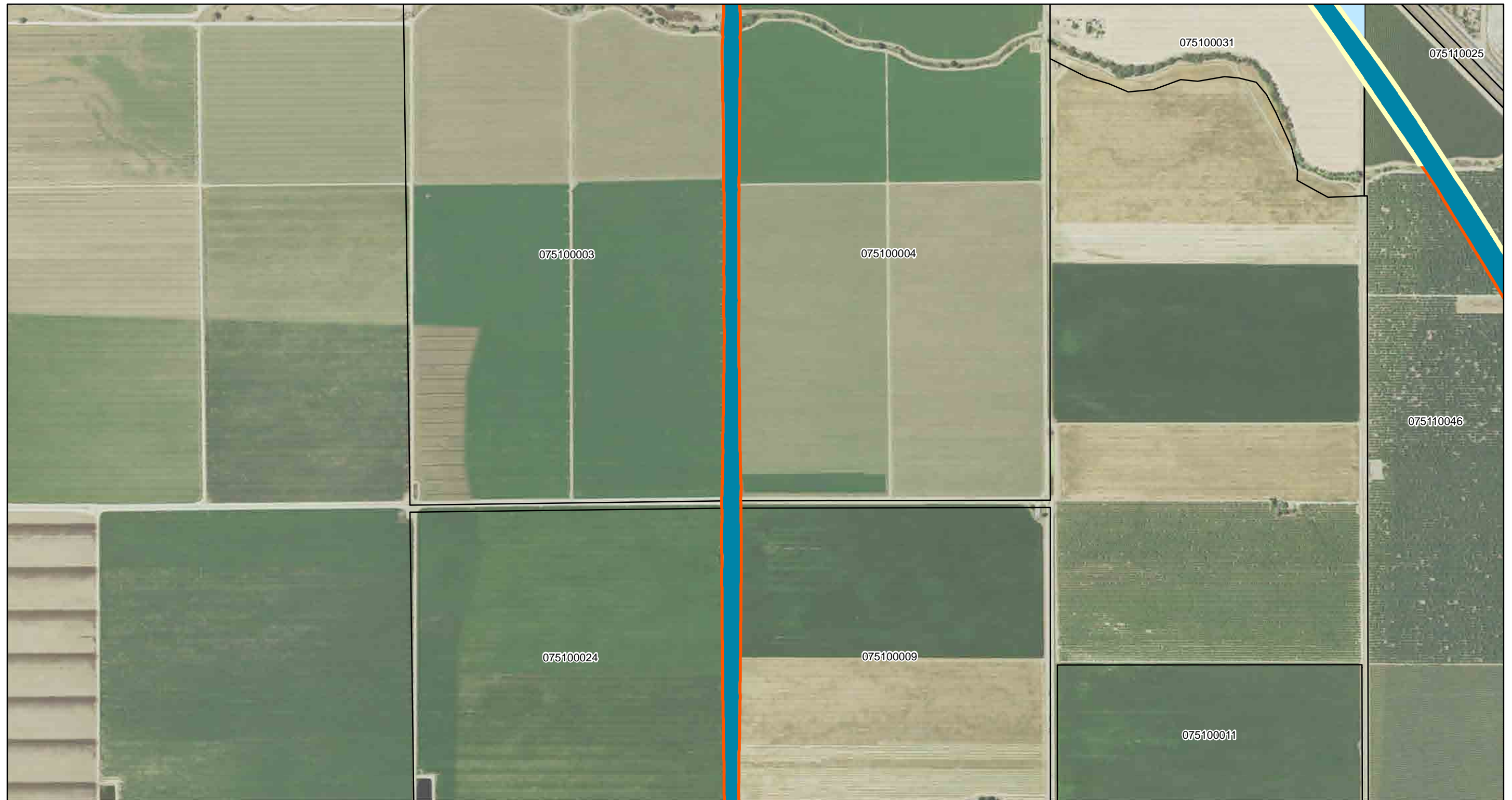


Alternative Footprint by Type

- Right-of-Way
- Permanent Access Easement
- Temporary Construction Easement
- Remnant Parcels
- Permanent Utility Easement

Parcel (APN Displayed)

SR 152 (North) to Road 13 Wye Alternative

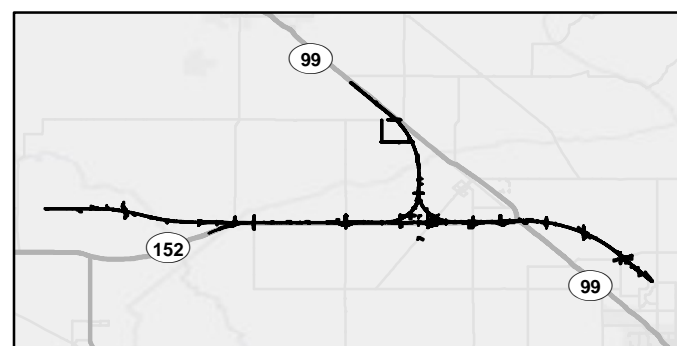


Alternative Footprint by Type

- Right-of-Way
- Permanent Access Easement
- Temporary Construction Easement
- Permanent Utility Easement
- Remnant Parcels

Parcel (APN Displayed)

SR 152 (North) to Road 13 Wye Alternative

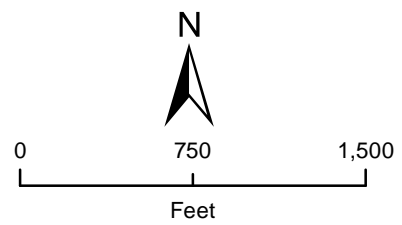
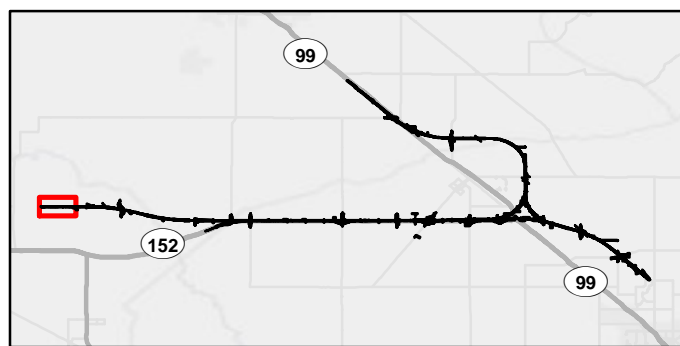


Alternative Footprint by Type

- Right-of-Way
- Permanent Access Easement
- Temporary Construction Easement
- Permanent Utility Easement
- Remnant Parcels

Parcel (APN Displayed)

SR 152 (North) to Road 13 Wye Alternative

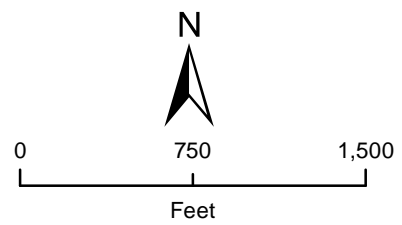
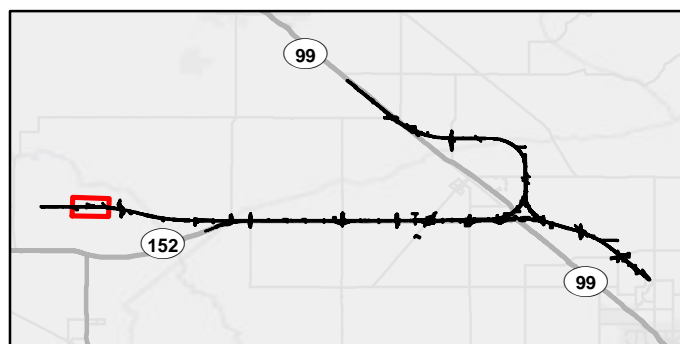
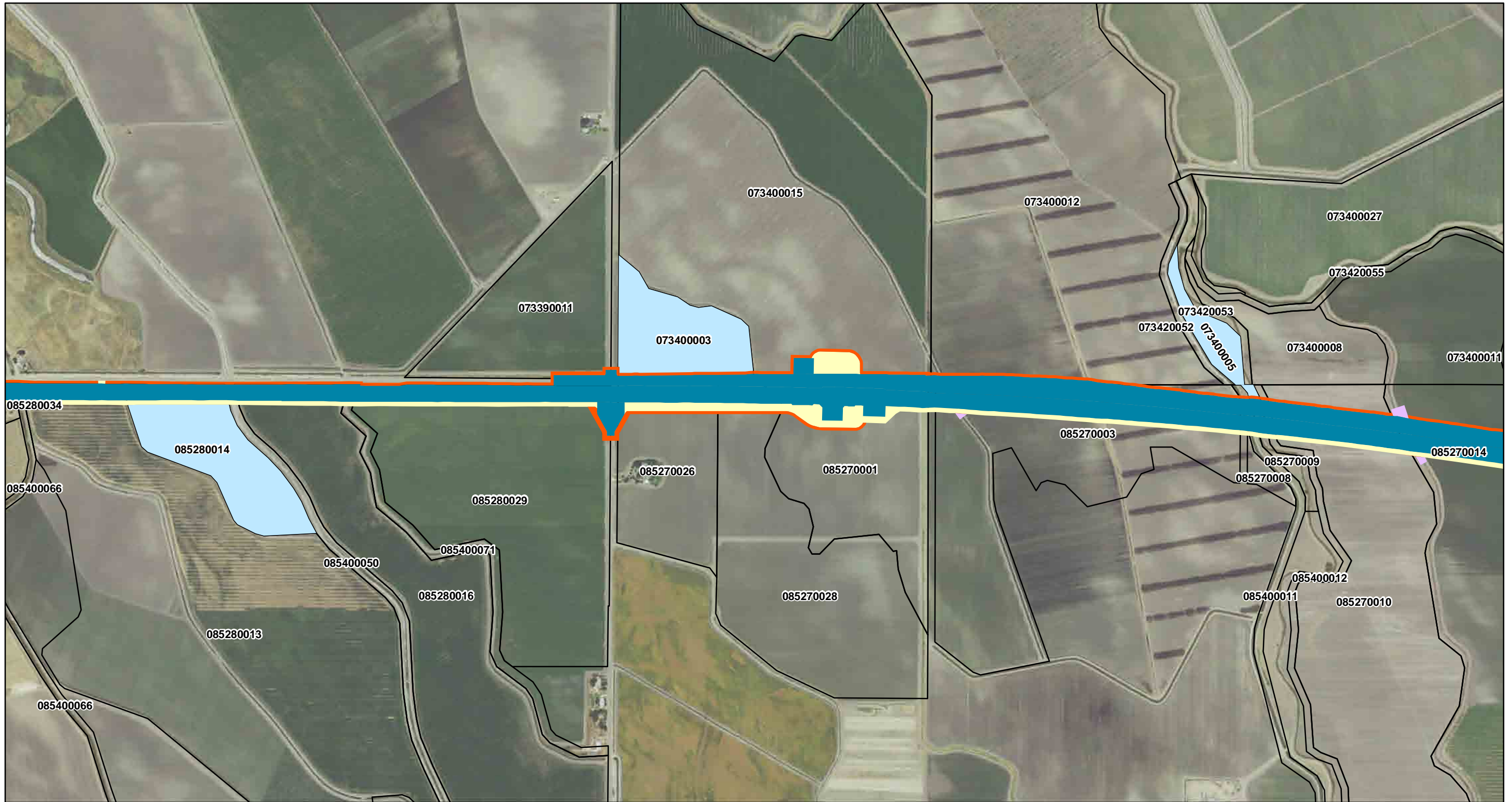


Alternative Footprint by Type

- Right-of-Way
- Permanent Access Easement
- Temporary Construction Easement
- Permanent Utility Easement
- Remnant Parcels

Parcel (APN Displayed)

SR 152 (North) to Road 19 Wye Alternative

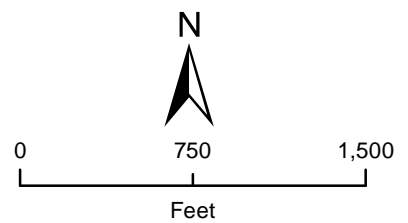
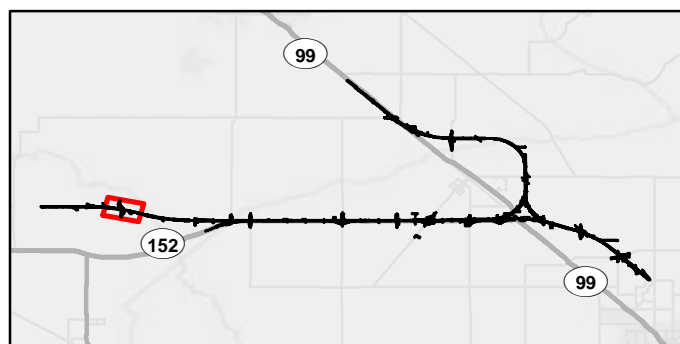
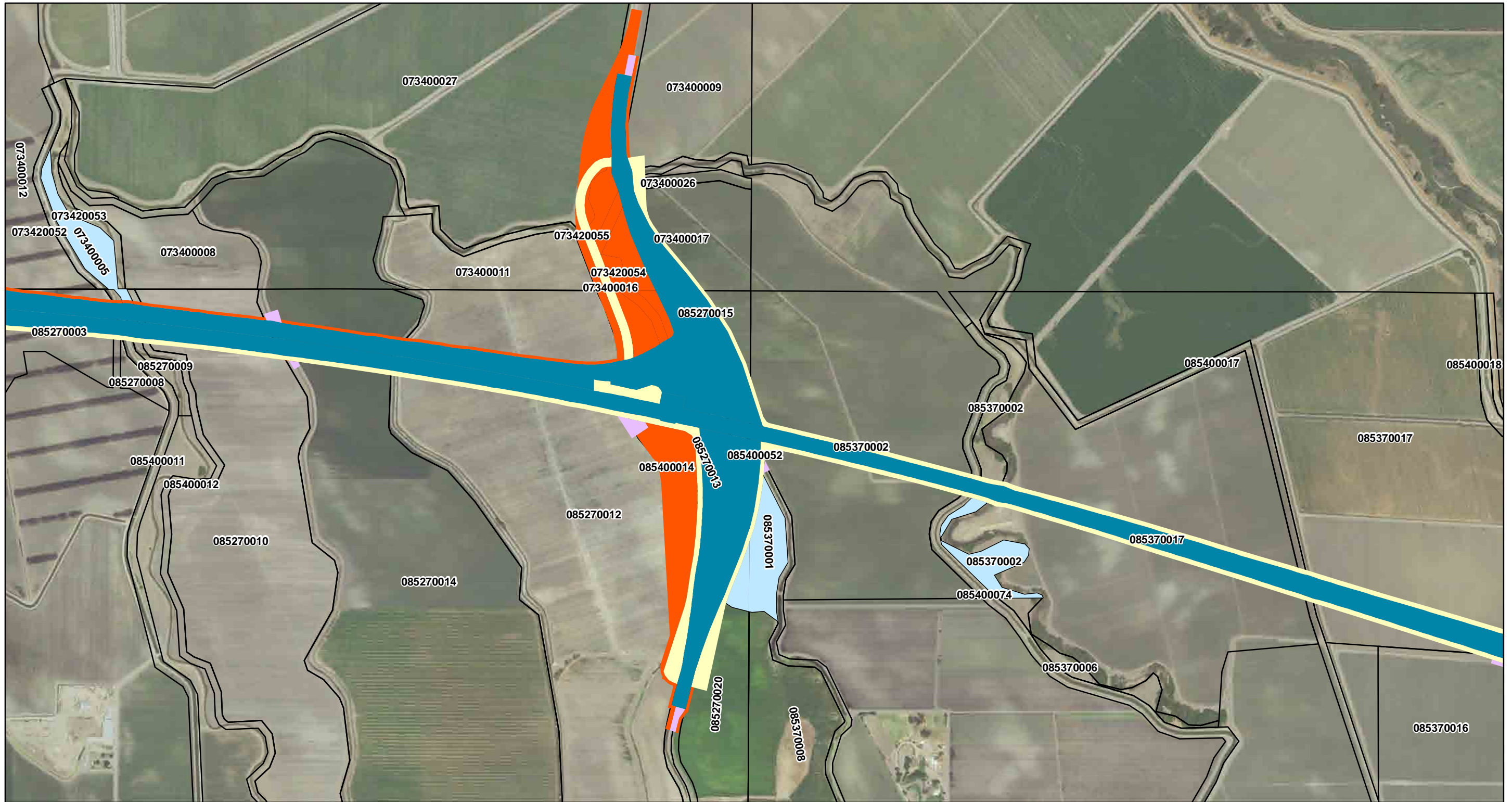


Alternative Footprint by Type







- Right-of-Way
- Permanent Access Easement
- Temporary Construction Easement
- Permanent Utility Easement
- Remnant Parcels

Parcel (APN Displayed)

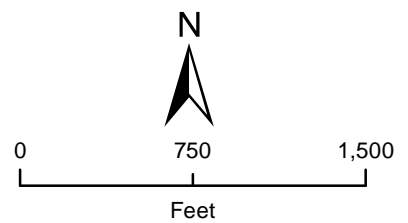
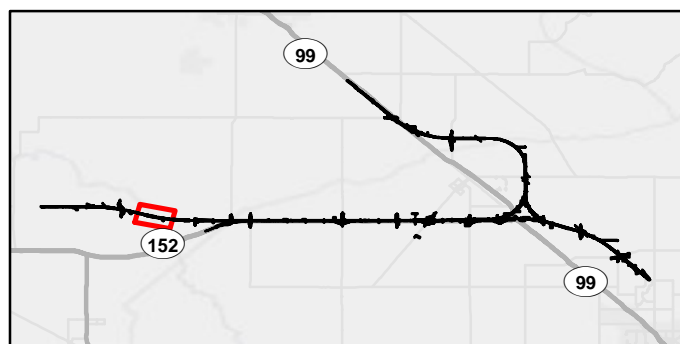
SR 152 (North) to Road 19 Wye Alternative









Alternative Footprint by Type

 Right-of-Way	 Permanent Utility Easement	 Parcel (APN Displayed)
 Permanent Access Easement	 Remnant Parcels	
 Temporary Construction Easement		

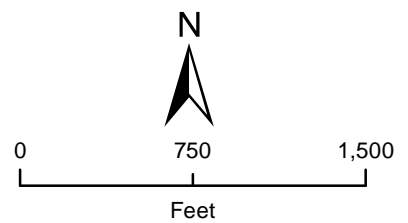
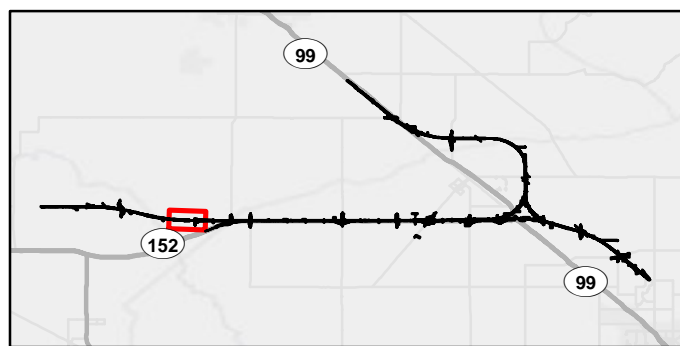
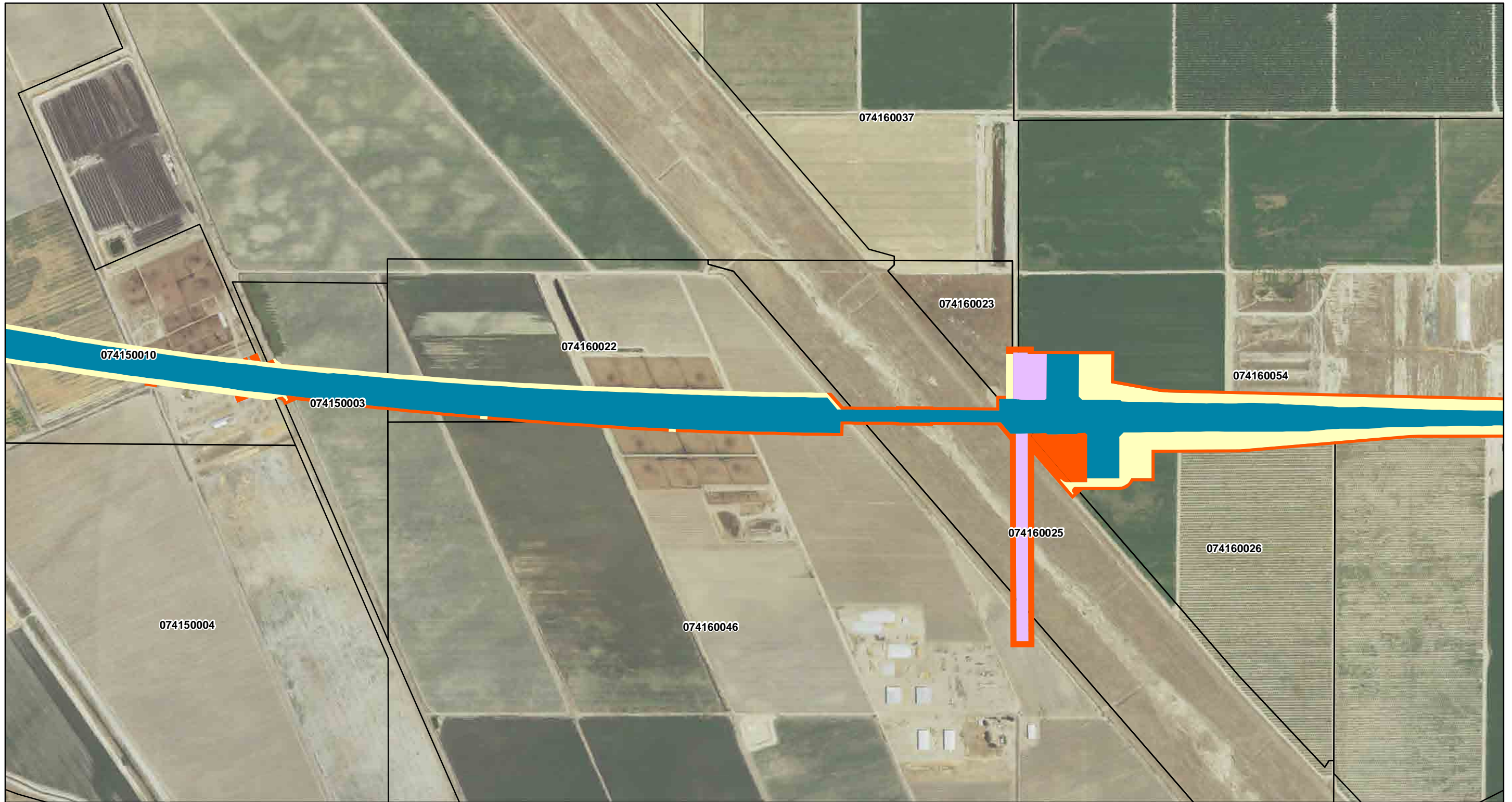
SR 152 (North) to Road 19 Wye Alternative









Alternative Footprint by Type

 Right-of-Way	 Permanent Utility Easement	 Parcel (APN Displayed)
 Permanent Access Easement	 Remnant Parcels	
 Temporary Construction Easement		

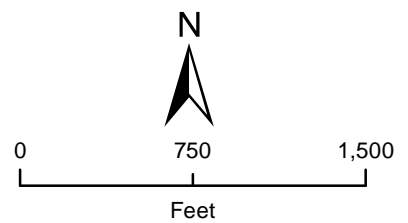
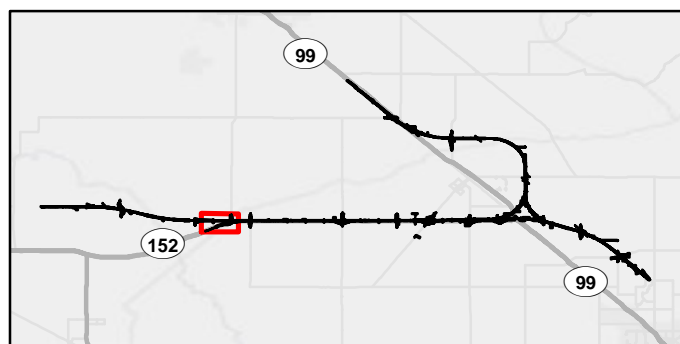
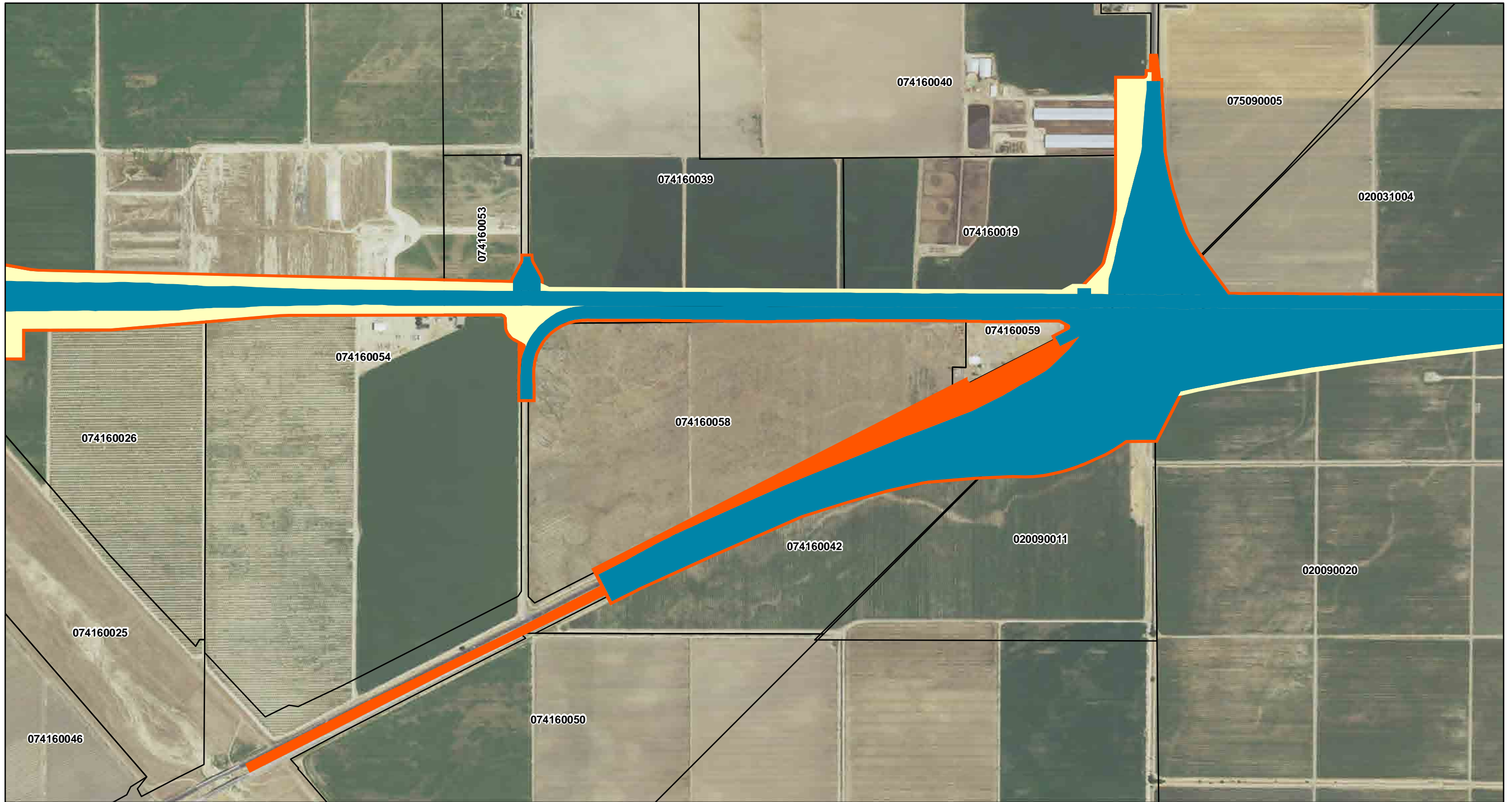
SR 152 (North) to Road 19 Wye Alternative









Alternative Footprint by Type

 Right-of-Way	 Permanent Utility Easement	 Parcel (APN Displayed)
 Permanent Access Easement	 Remnant Parcels	
	 Temporary Construction Easement	

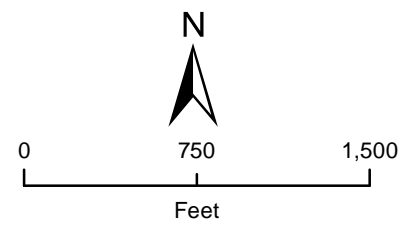
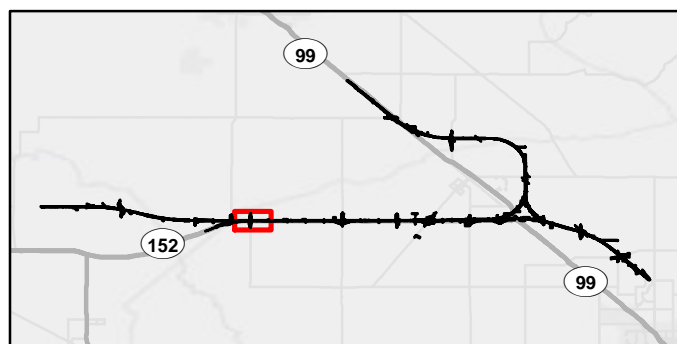
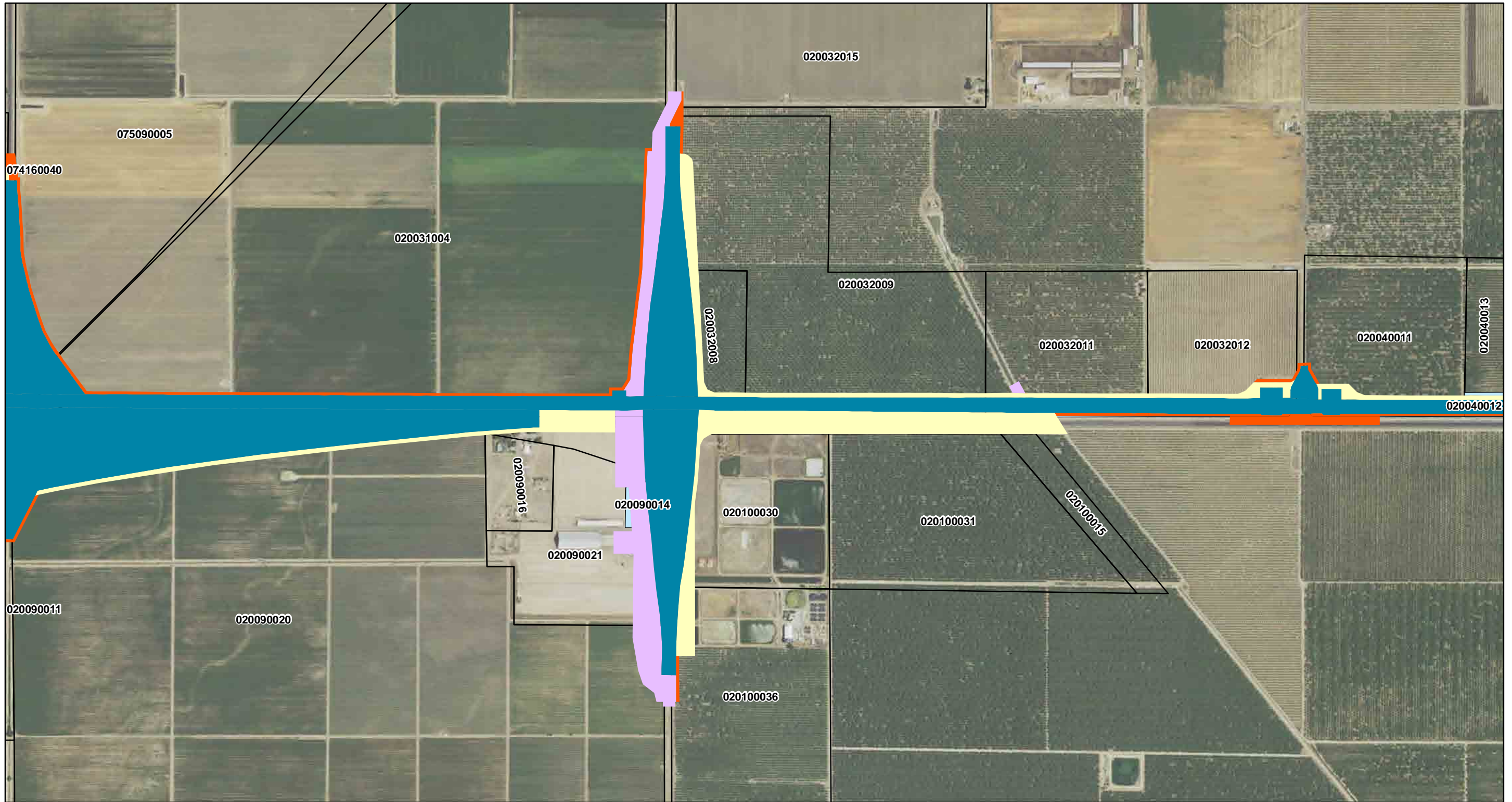
SR 152 (North) to Road 19 Wye Alternative



Alternative Footprint by Type

 Right-of-Way	 Permanent Utility Easement	 Parcel (APN Displayed)
 Permanent Access Easement	 Remnant Parcels	
 Temporary Construction Easement		

SR 152 (North) to Road 19 Wye Alternative

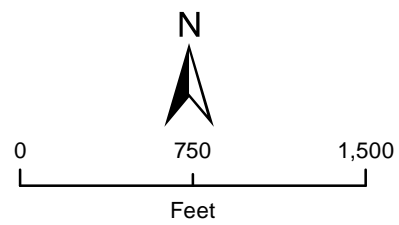
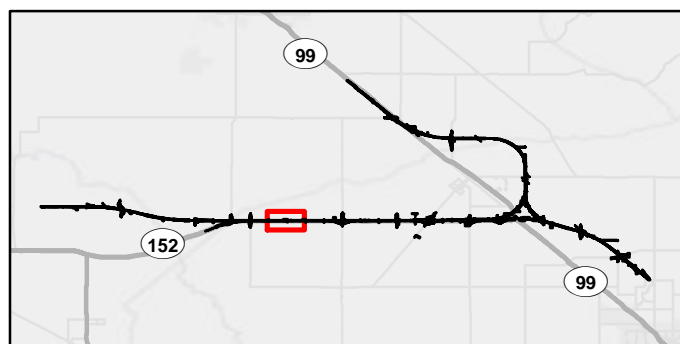
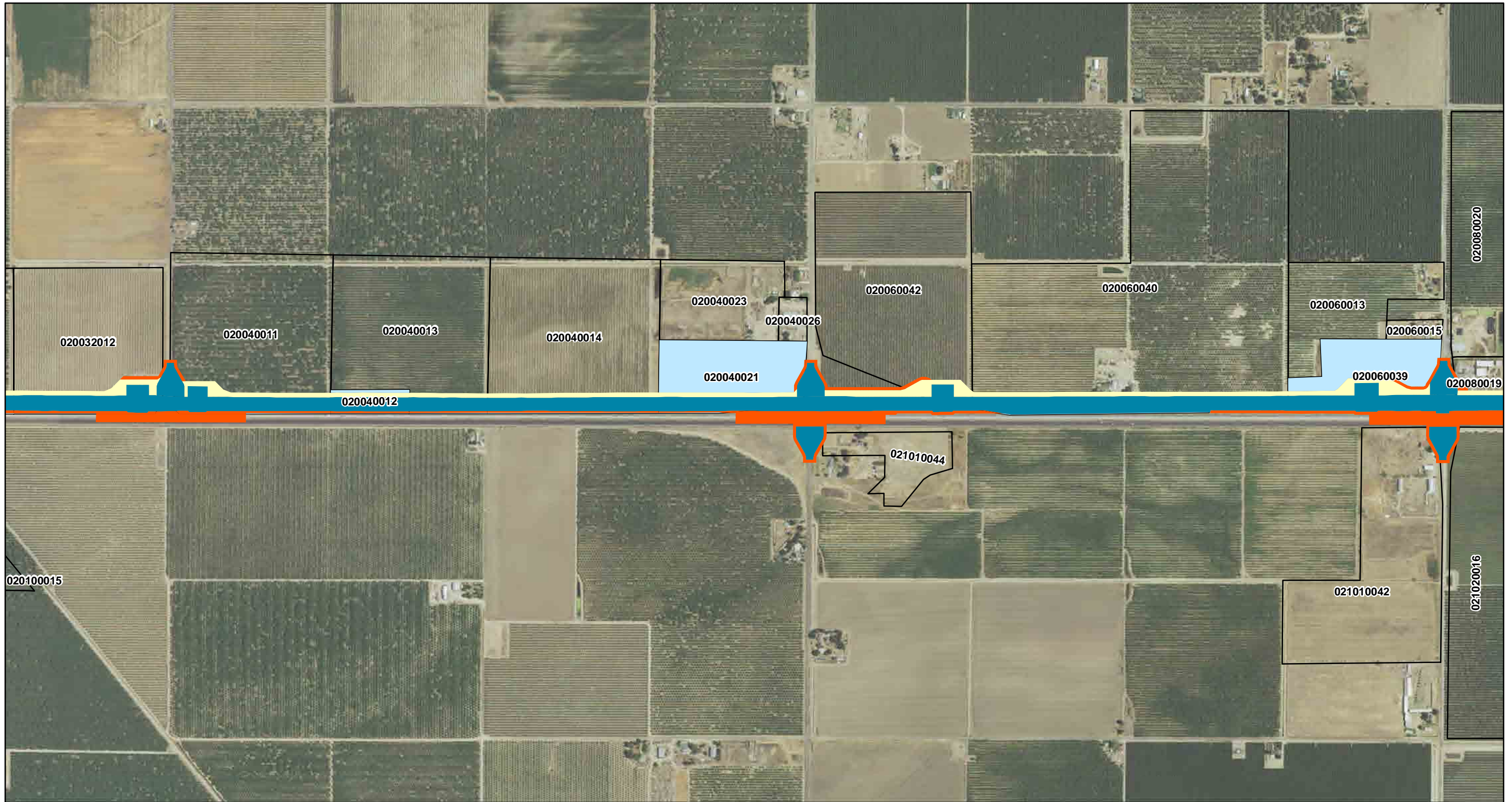


Alternative Footprint by Type

- Right-of-Way
- Permanent Access Easement
- Permanent Utility Easement
- Remnant Parcels
- Temporary Construction Easement

Parcel (APN Displayed)

SR 152 (North) to Road 19 Wye Alternative

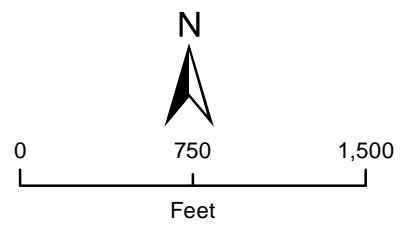
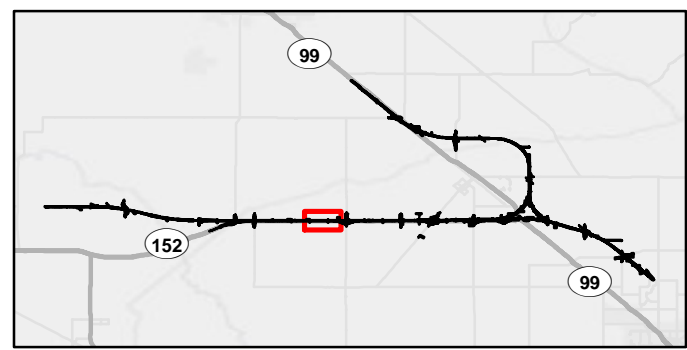
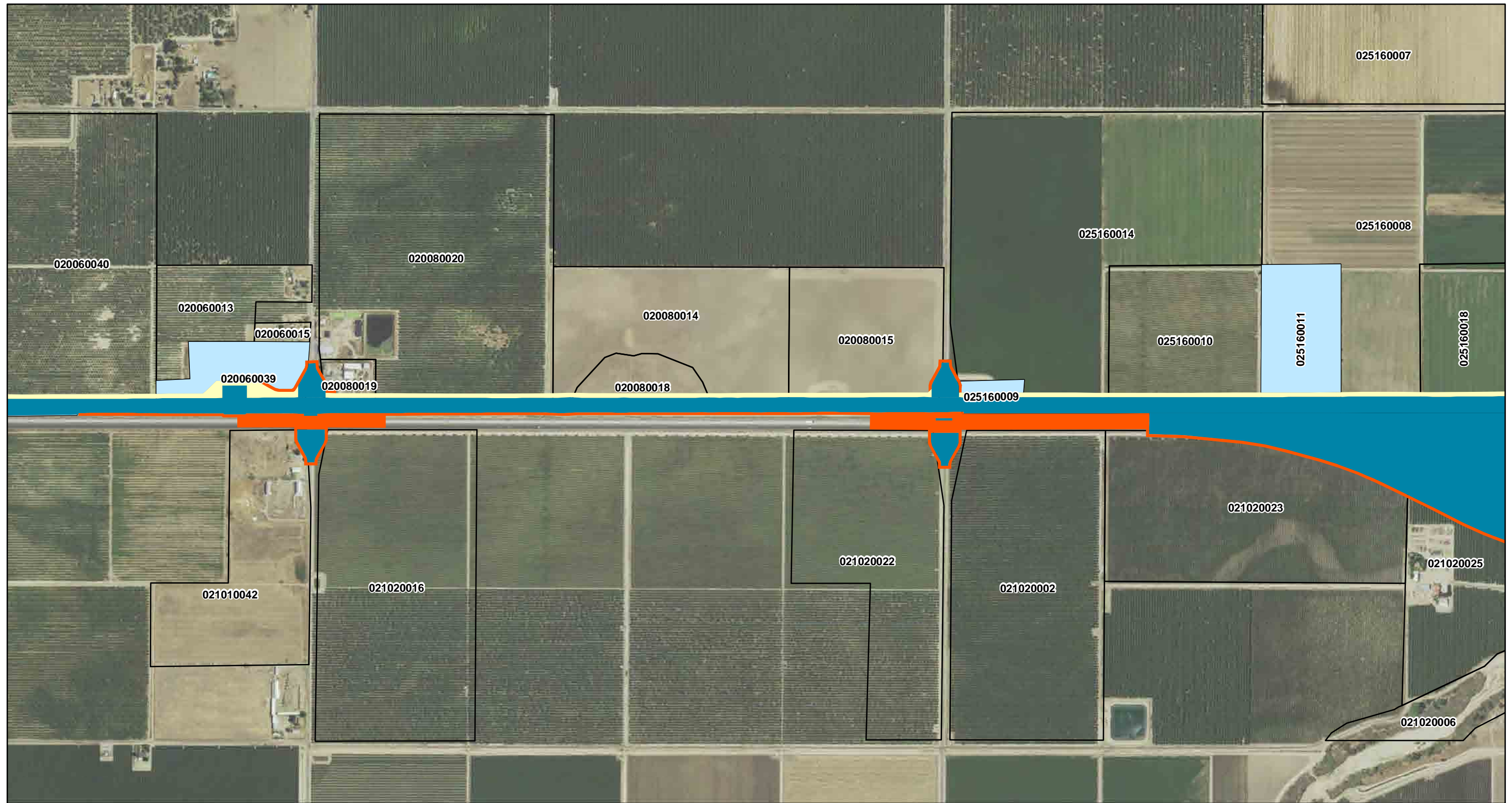


Alternative Footprint by Type







- Right-of-Way
- Permanent Access Easement
- Temporary Construction Easement
- Permanent Utility Easement
- Remnant Parcels

Parcel (APN Displayed)

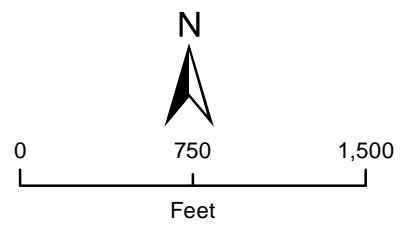
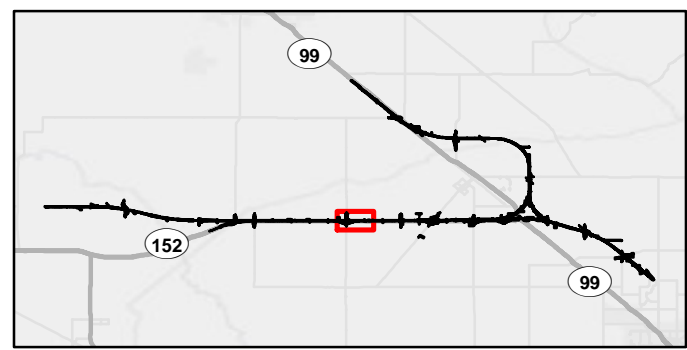
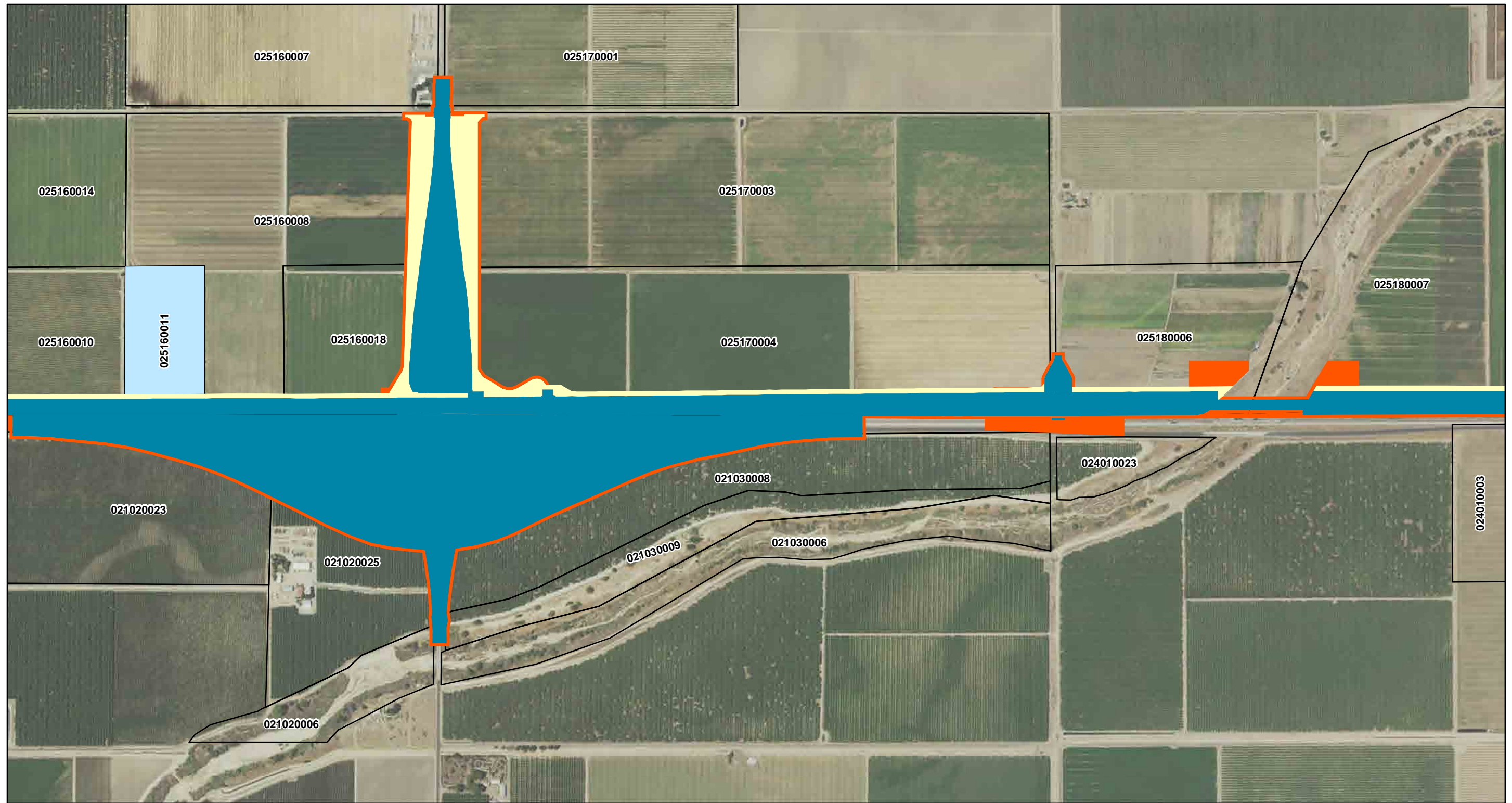
SR 152 (North) to Road 19 Wye Alternative









Alternative Footprint by Type

 Right-of-Way	 Permanent Utility Easement	 Parcel (APN Displayed)
 Permanent Access Easement	 Remnant Parcels	
 Temporary Construction Easement		

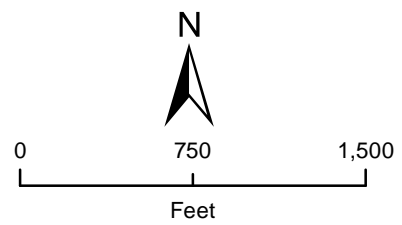
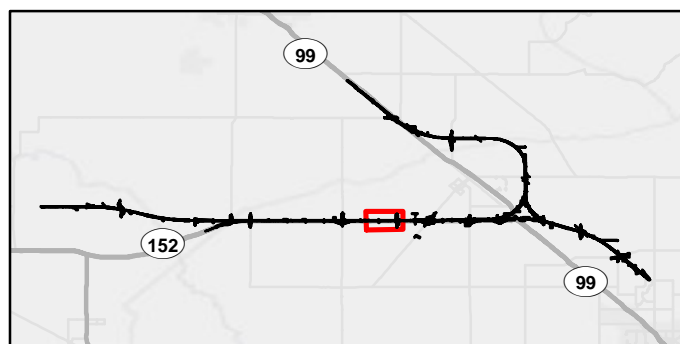
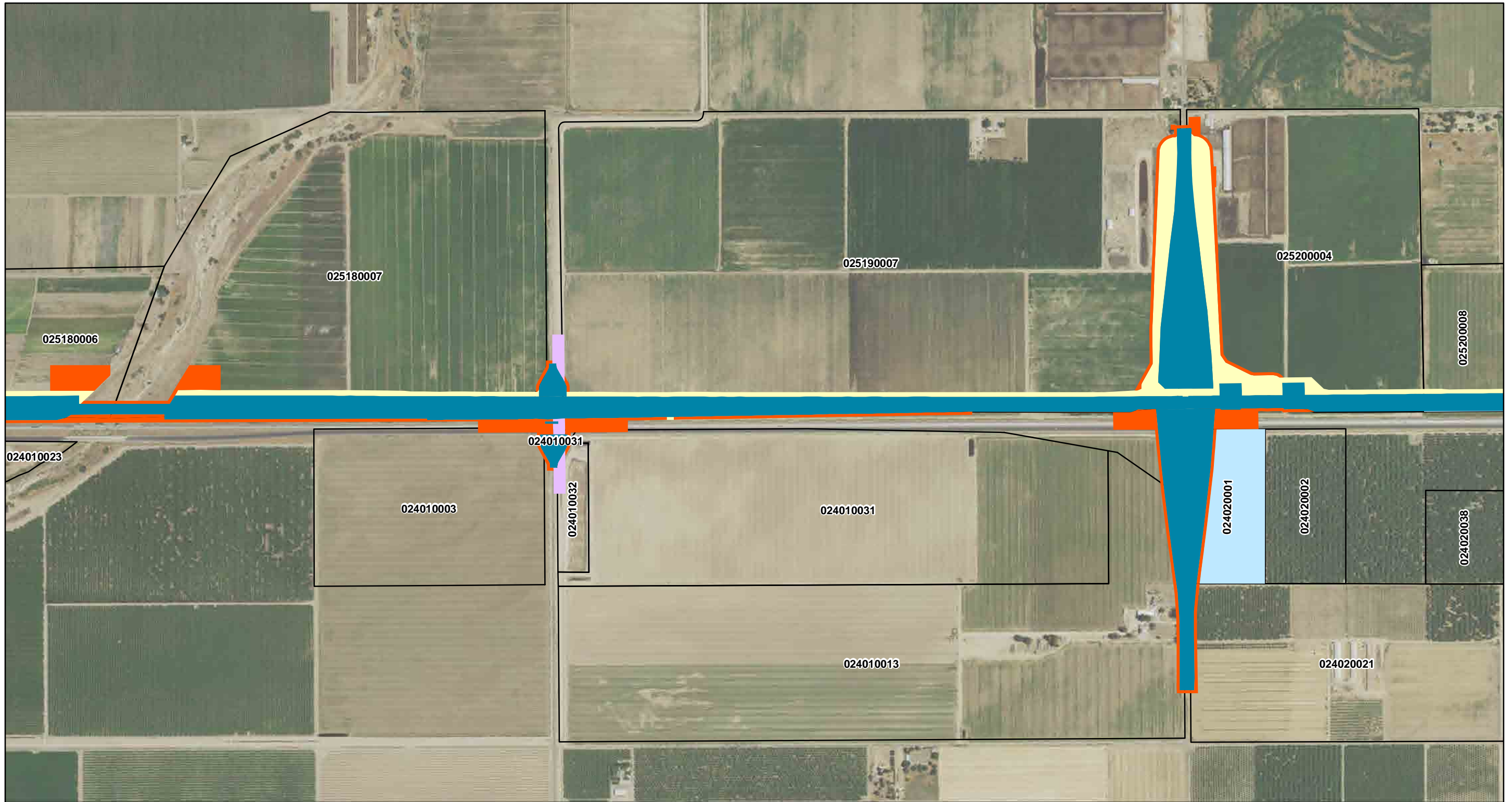
SR 152 (North) to Road 19 Wye Alternative



Alternative Footprint by Type

 Right-of-Way	 Permanent Utility Easement	 Parcel (APN Displayed)
 Permanent Access Easement	 Remnant Parcels	
	 Temporary Construction Easement	

SR 152 (North) to Road 19 Wye Alternative

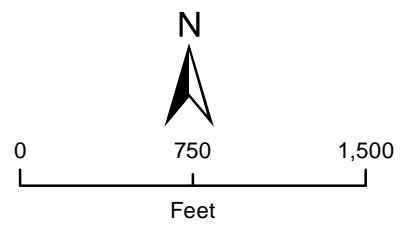
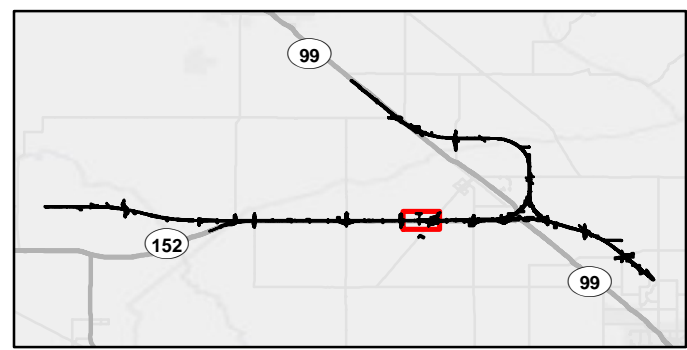
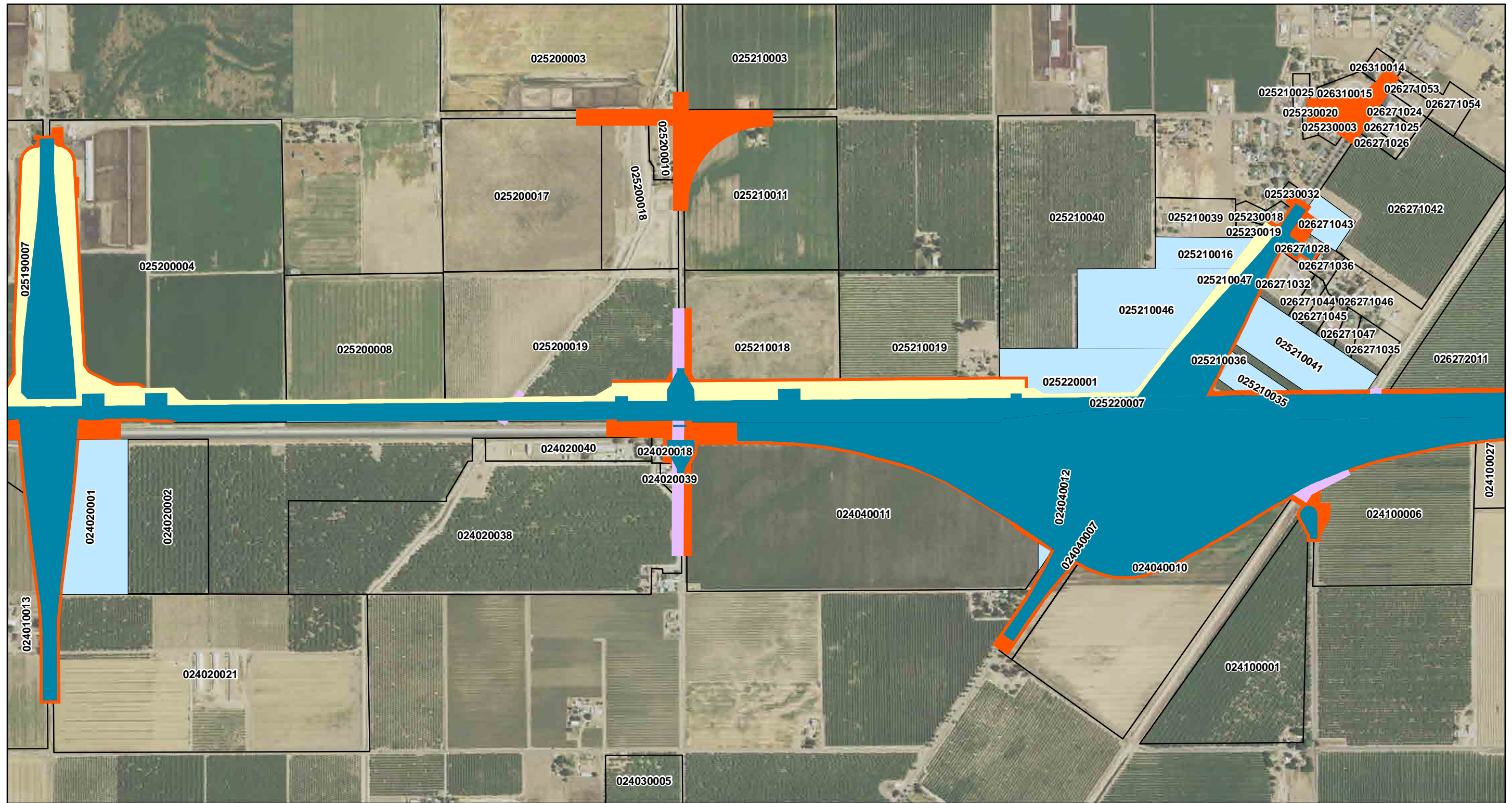


Alternative Footprint by Type







- Right-of-Way
- Permanent Access Easement
- Permanent Utility Easement
- Remnant Parcels
- Temporary Construction Easement

Parcel (APN Displayed)

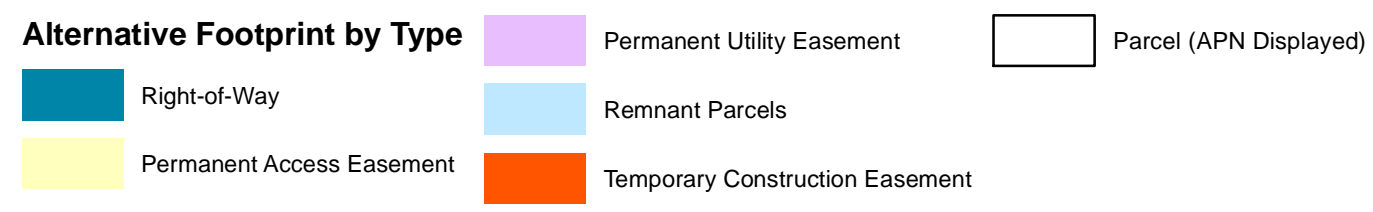
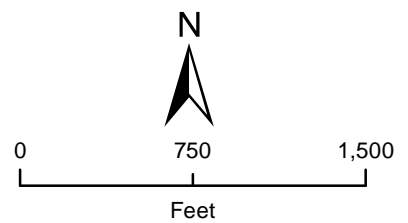
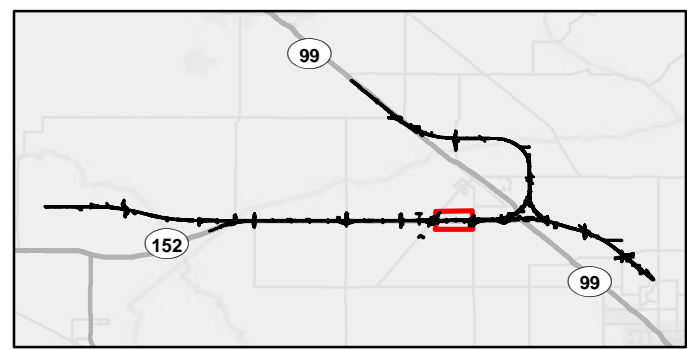
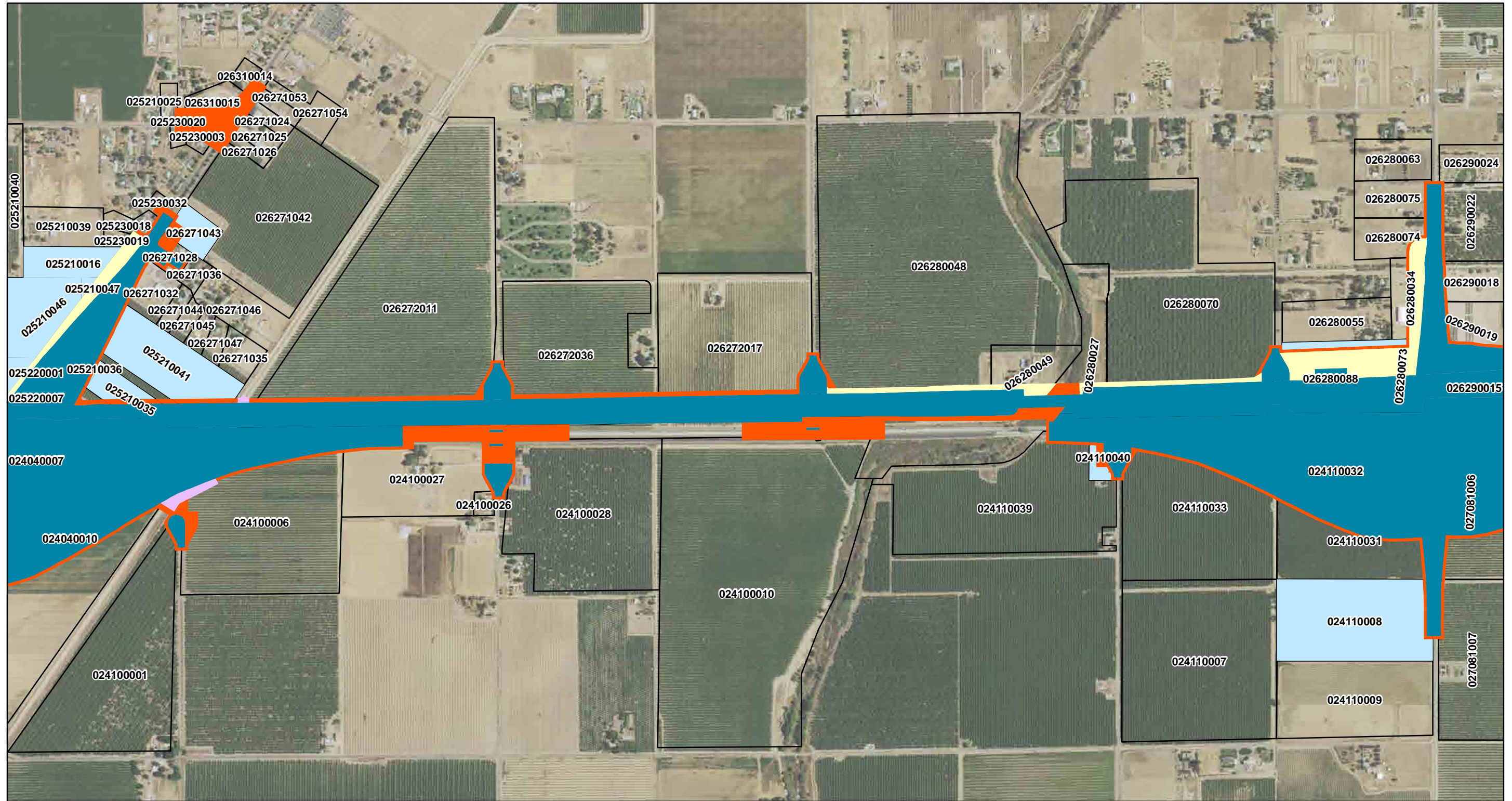
SR 152 (North) to Road 19 Wye Alternative



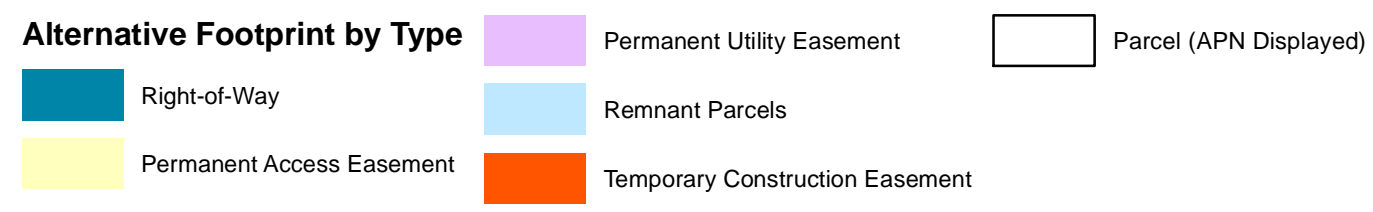
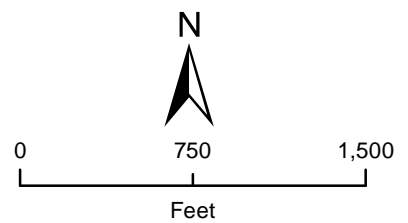
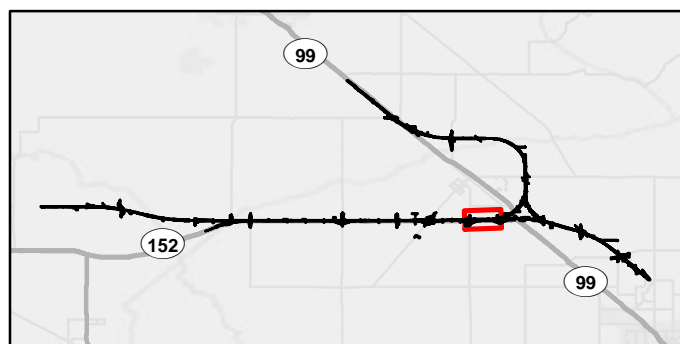
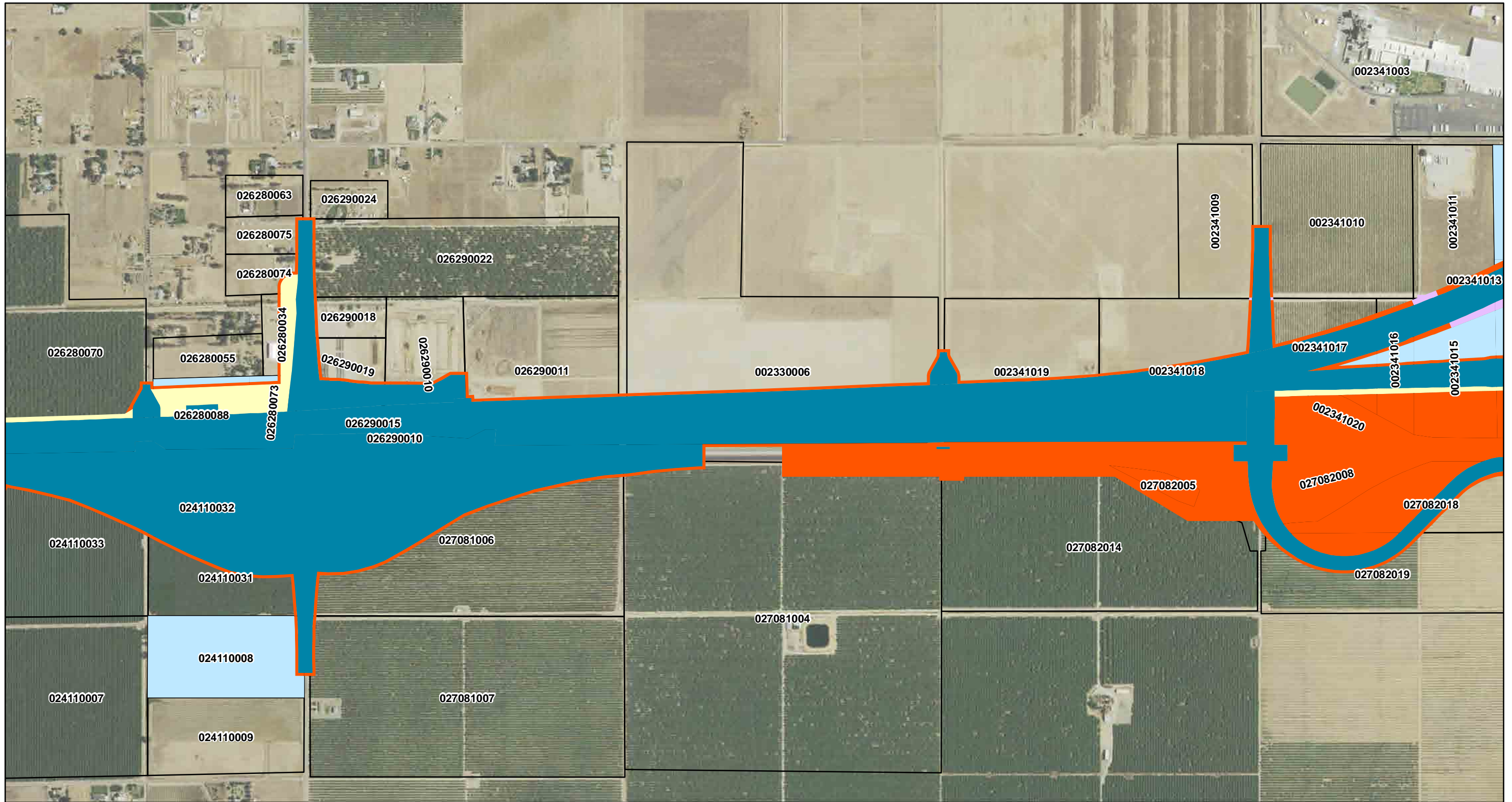
Alternative Footprint by Type

 Right-of-Way	 Permanent Utility Easement	 Parcel (APN Displayed)
 Permanent Access Easement	 Remnant Parcels	
 Temporary Construction Easement		

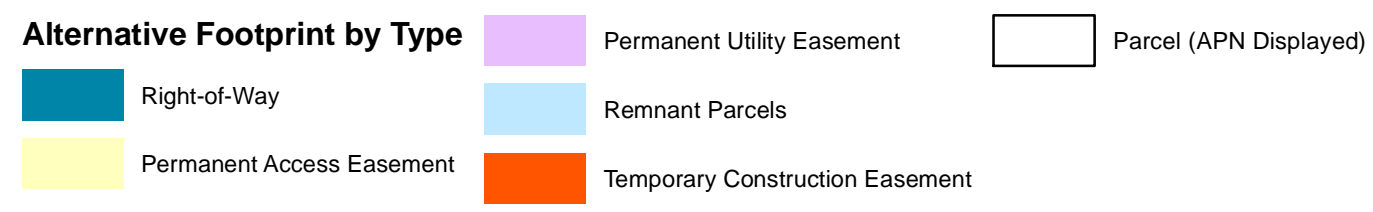
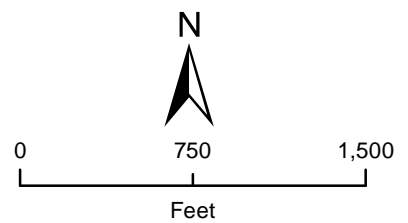
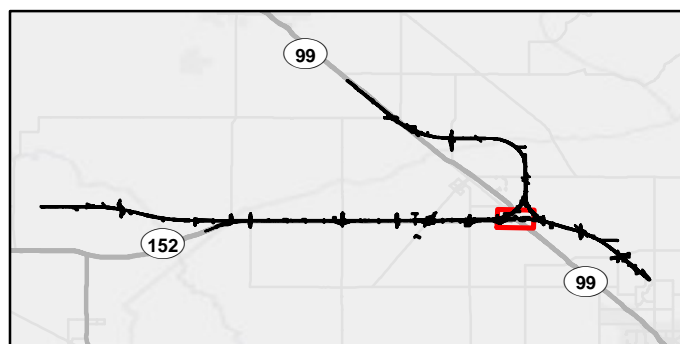
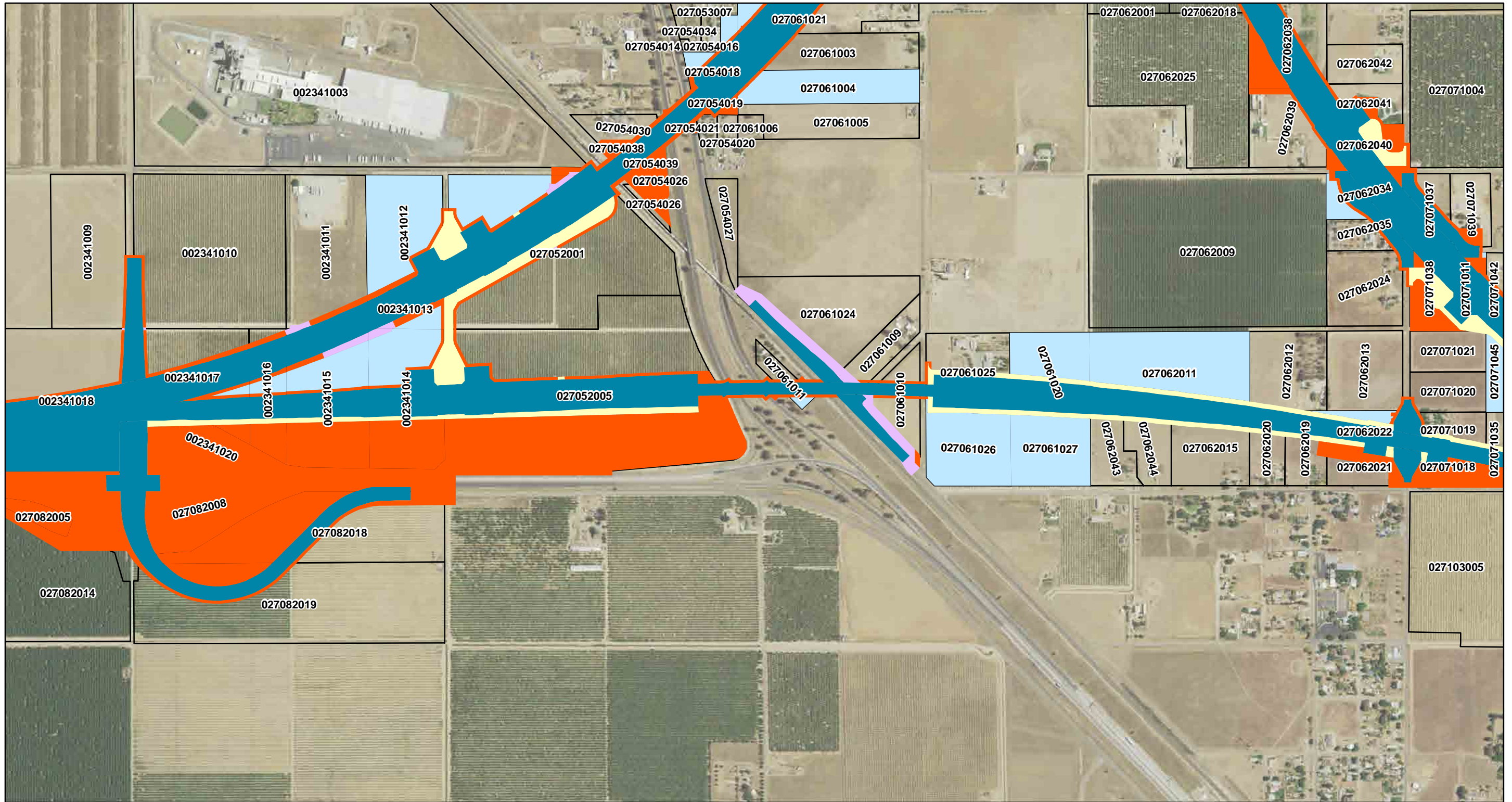
SR 152 (North) to Road 19 Wye Alternative



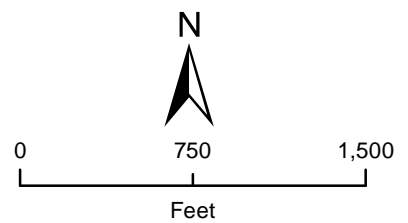
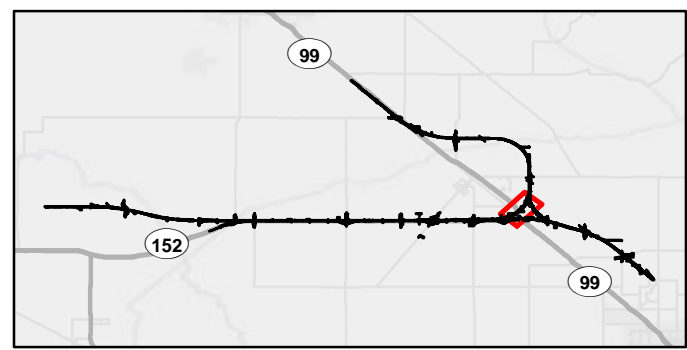
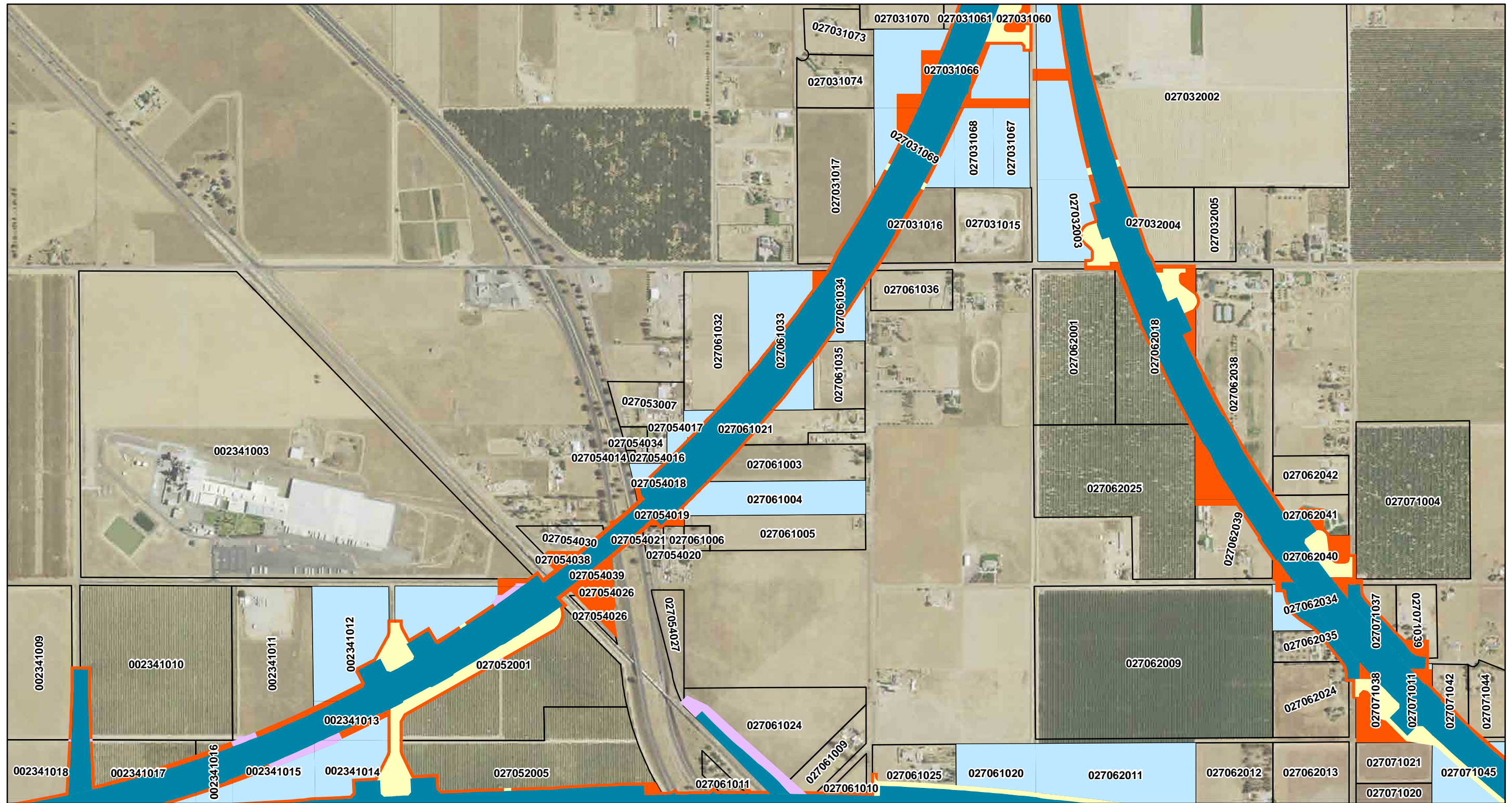
SR 152 (North) to Road 19 Wye Alternative



SR 152 (North) to Road 19 Wye Alternative



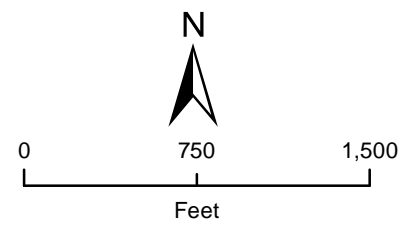
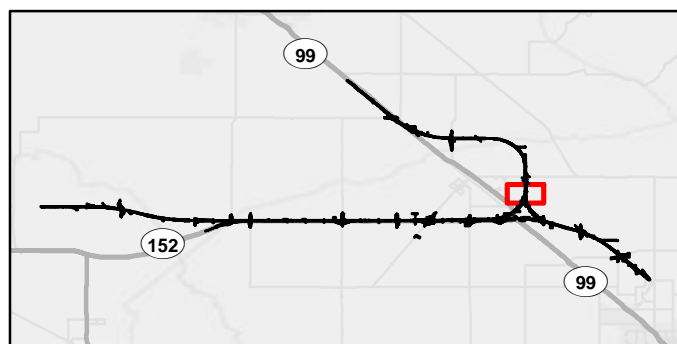
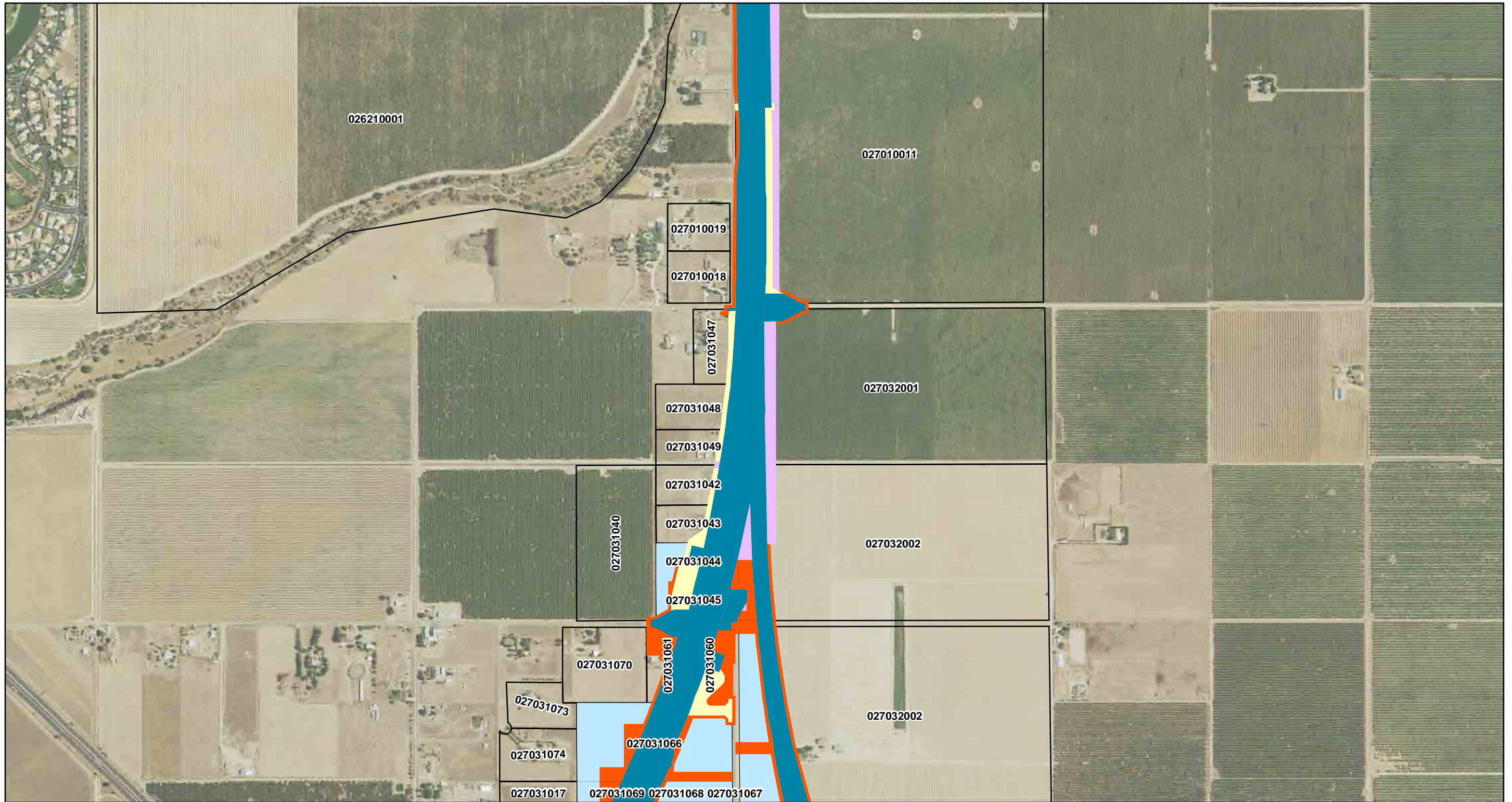
SR 152 (North) to Road 19 Wye Alternative



Alternative Footprint by Type

 Right-of-Way	 Permanent Utility Easement	 Parcel (APN Displayed)
 Permanent Access Easement	 Remnant Parcels	
 Temporary Construction Easement		

SR 152 (North) to Road 19 Wye Alternative

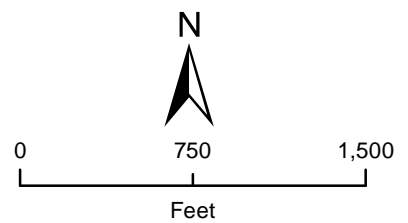
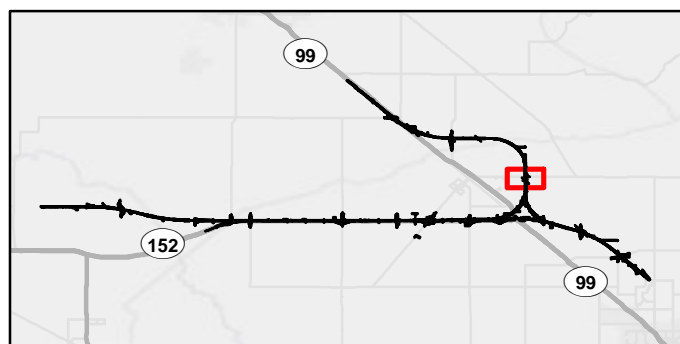
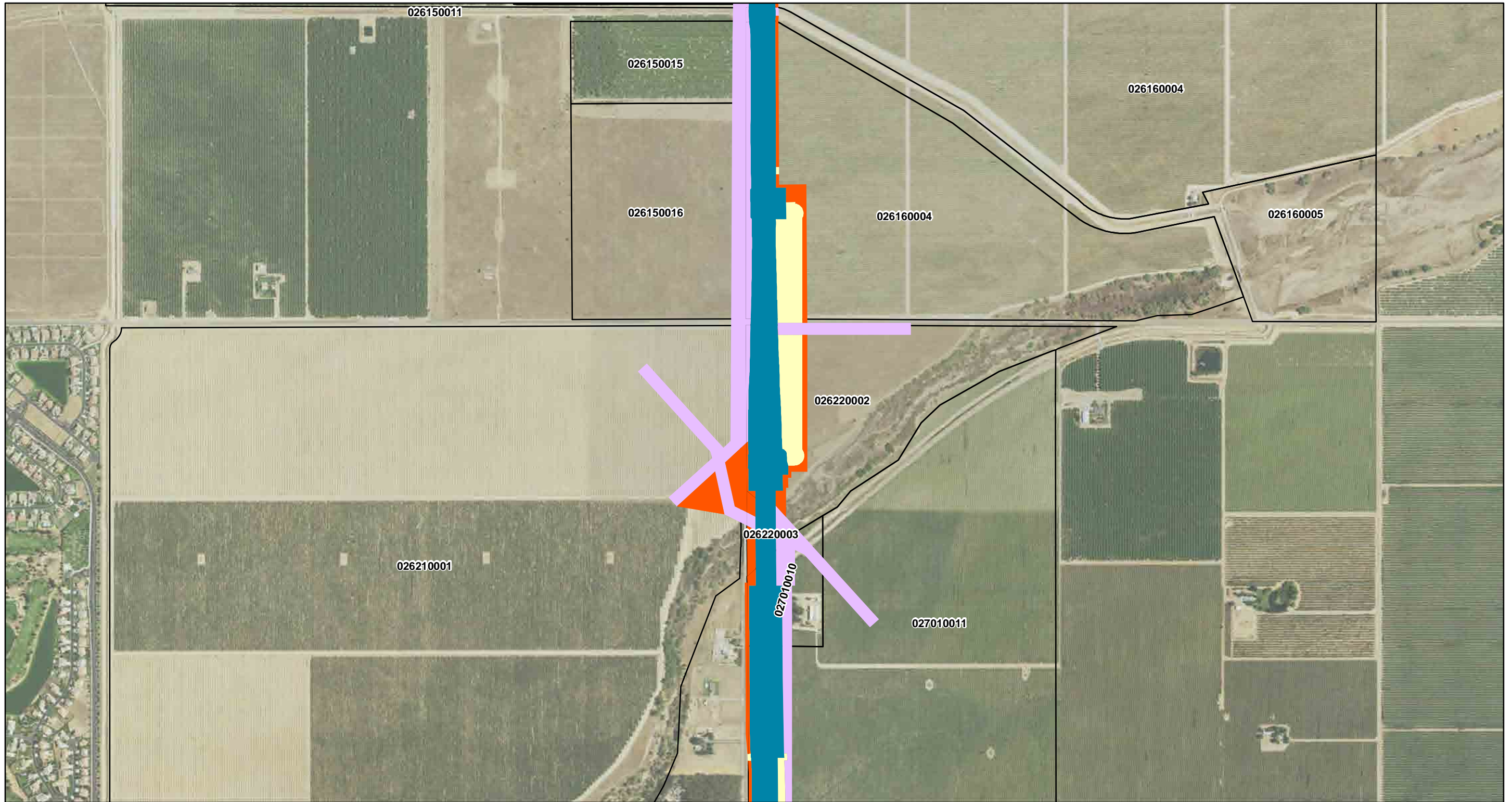


Alternative Footprint by Type







- Right-of-Way
- Permanent Access Easement
- Temporary Construction Easement
- Permanent Utility Easement
- Remnant Parcels

Parcel (APN Displayed)

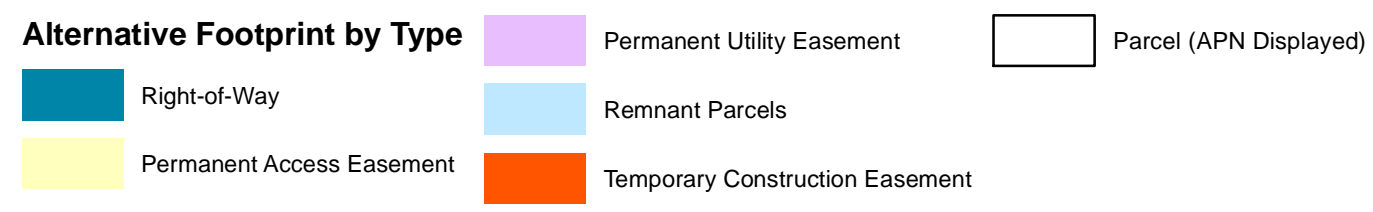
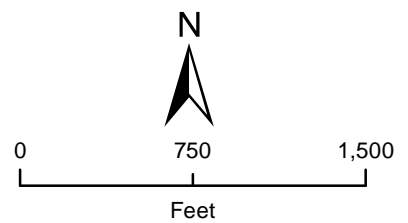
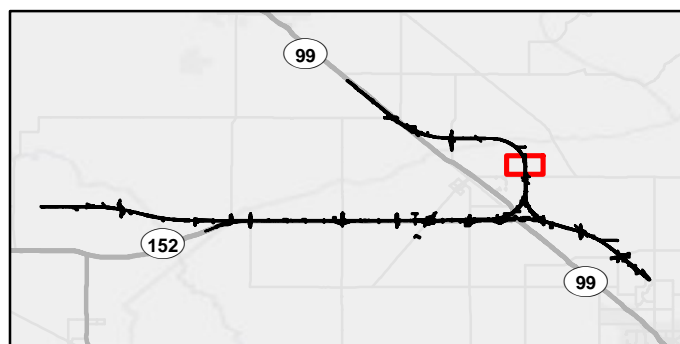
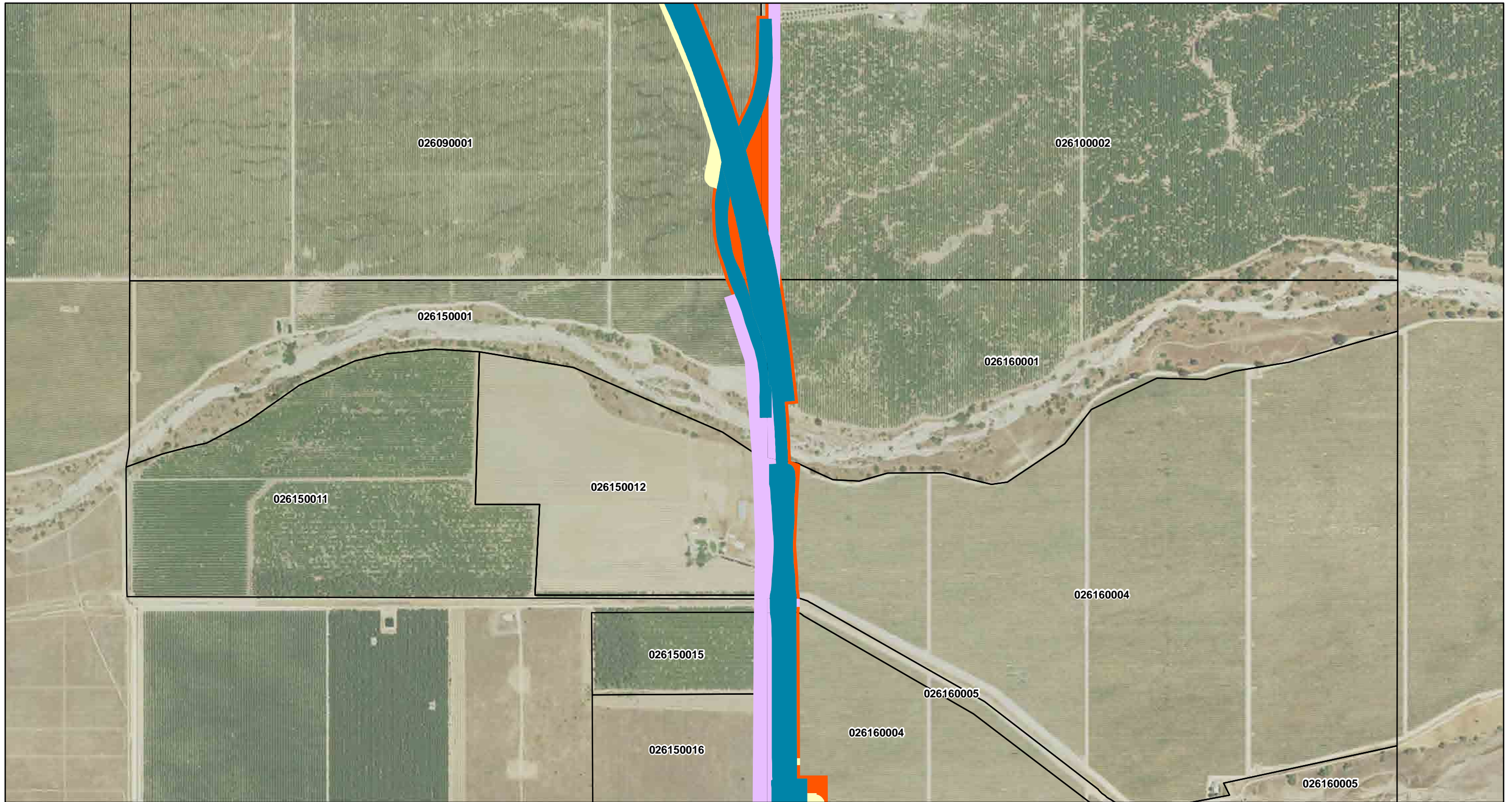
SR 152 (North) to Road 19 Wye Alternative



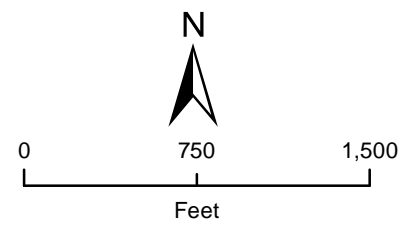
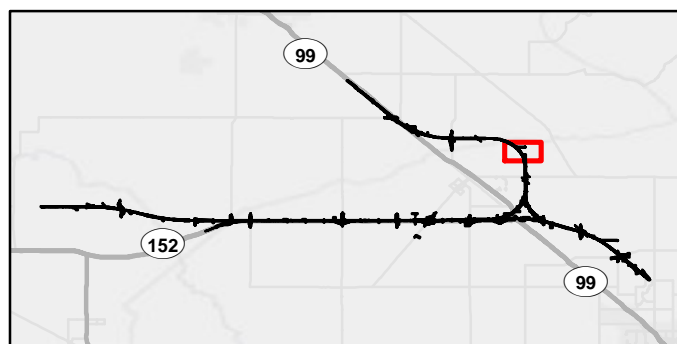
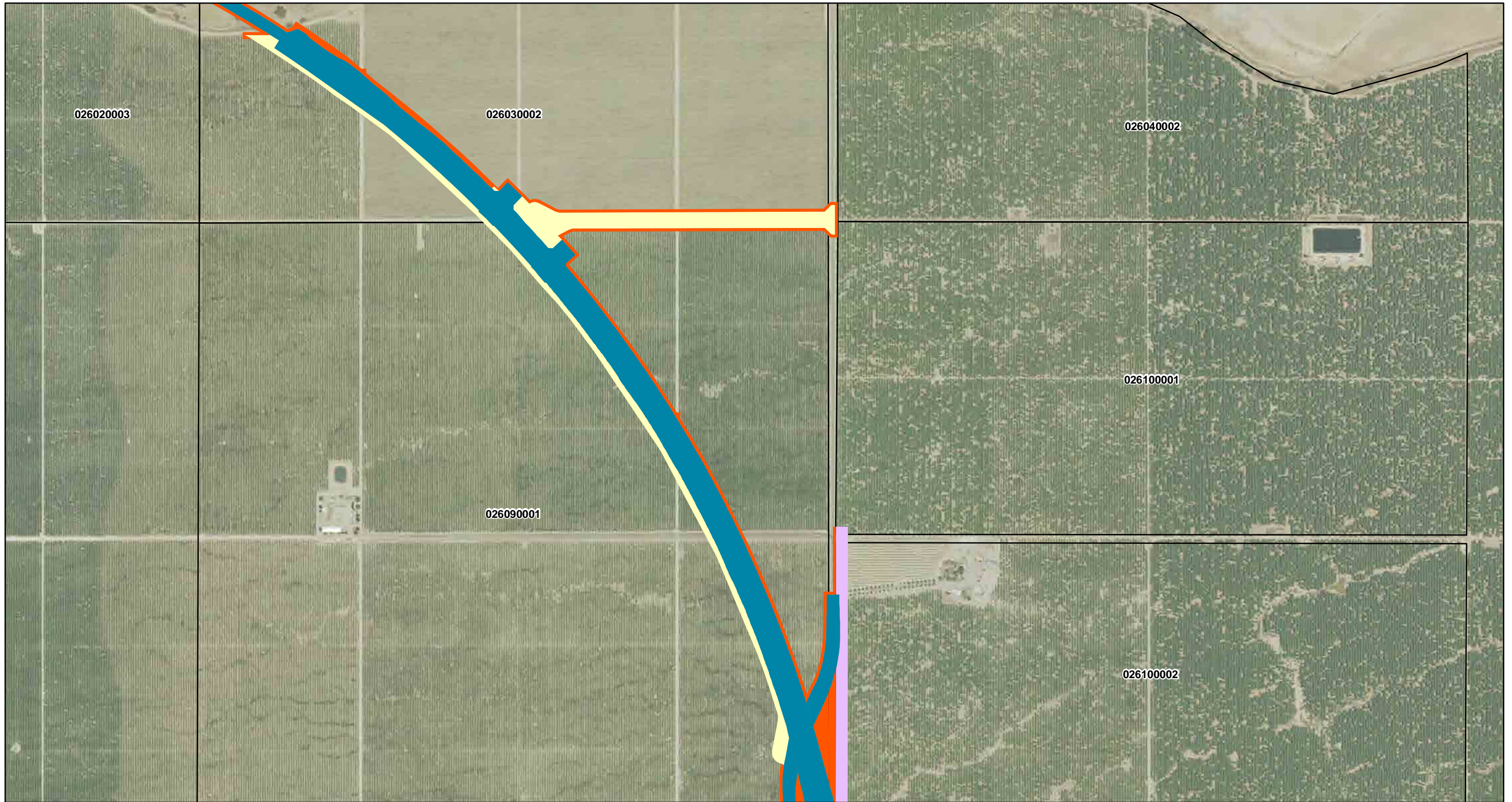
Alternative Footprint by Type

 Right-of-Way	 Permanent Utility Easement	 Parcel (APN Displayed)
 Permanent Access Easement	 Remnant Parcels	
 Temporary Construction Easement		

SR 152 (North) to Road 19 Wye Alternative



SR 152 (North) to Road 19 Wye Alternative

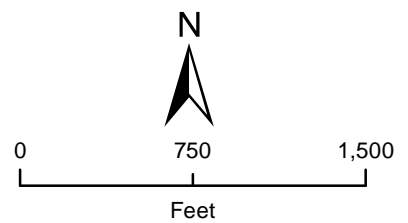
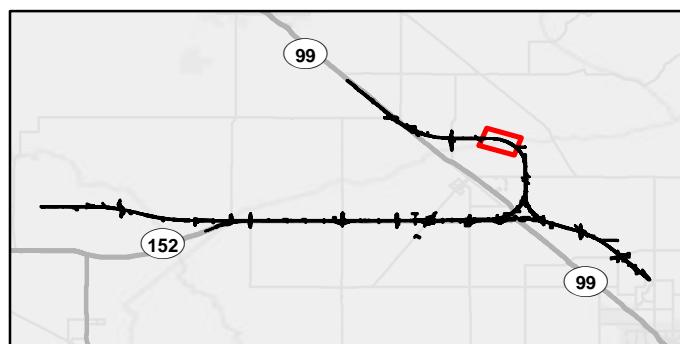


Alternative Footprint by Type







- Right-of-Way
- Permanent Access Easement
- Temporary Construction Easement
- Permanent Utility Easement
- Remnant Parcels

Parcel (APN Displayed)

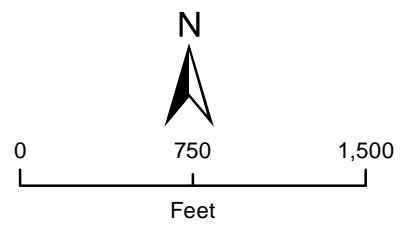
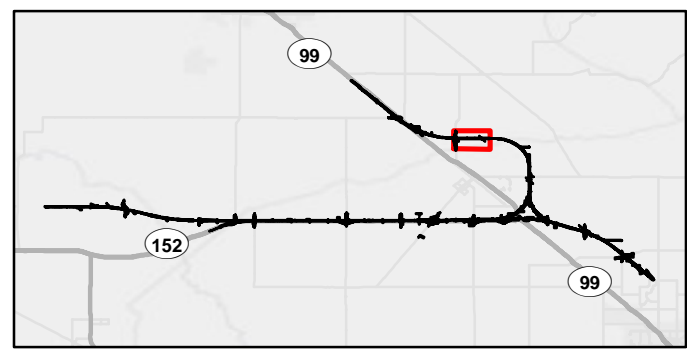
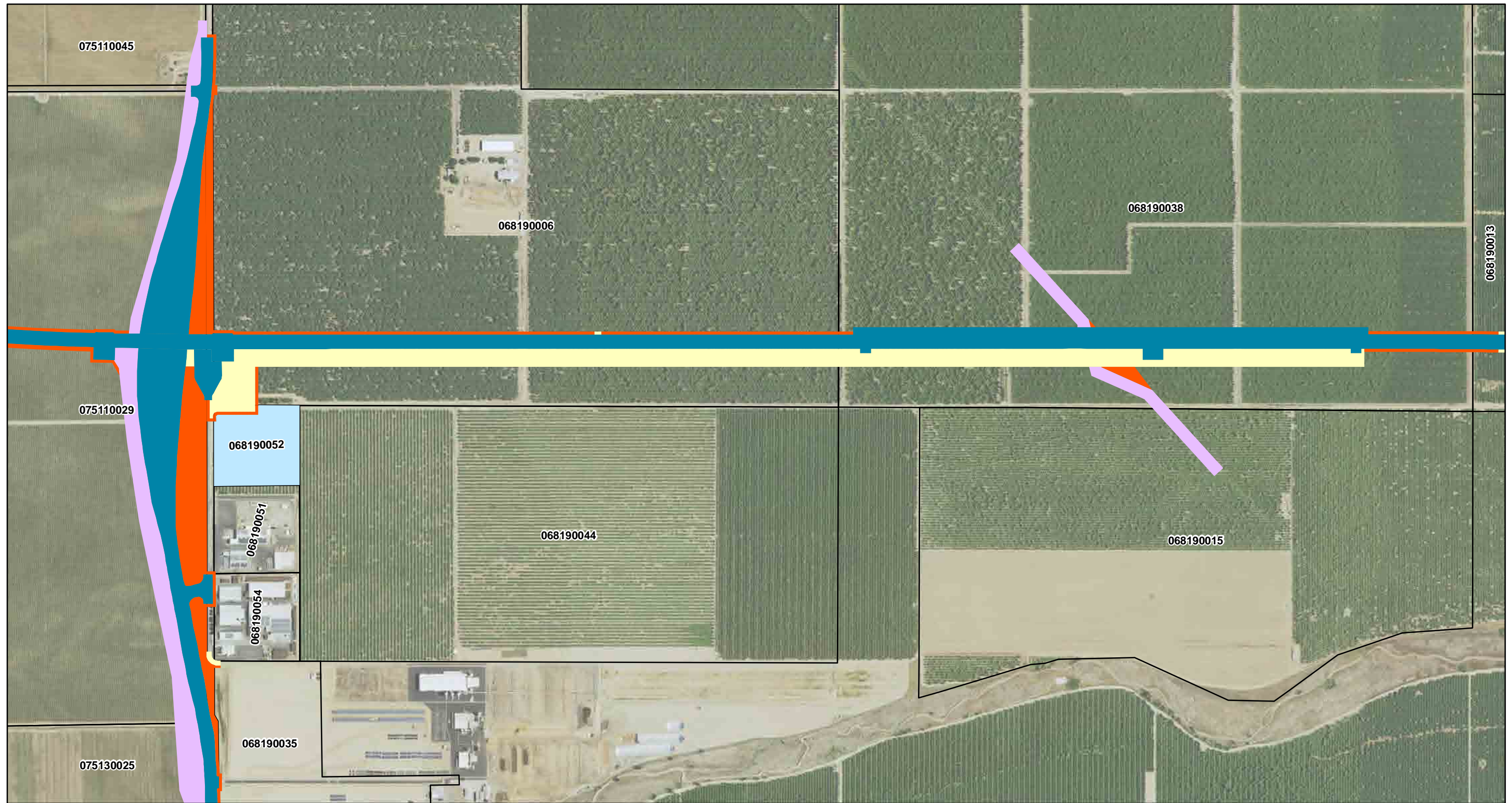
SR 152 (North) to Road 19 Wye Alternative









Alternative Footprint by Type

 Right-of-Way	 Permanent Utility Easement	 Parcel (APN Displayed)
 Permanent Access Easement	 Remnant Parcels	
 Temporary Construction Easement		

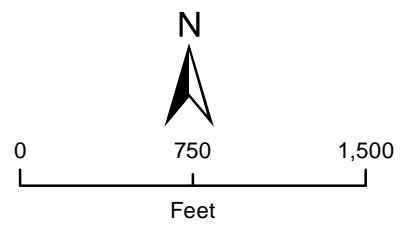
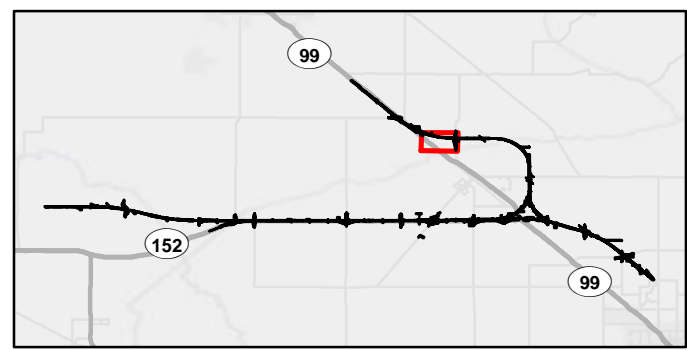
SR 152 (North) to Road 19 Wye Alternative









Alternative Footprint by Type

 Right-of-Way	 Permanent Utility Easement	 Parcel (APN Displayed)
 Permanent Access Easement	 Remnant Parcels	
 Temporary Construction Easement		

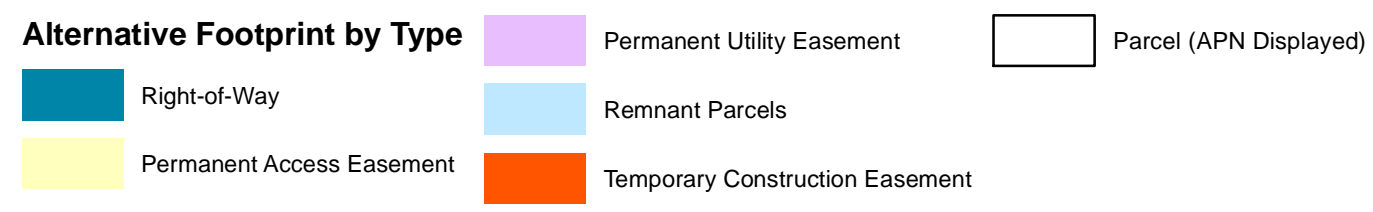
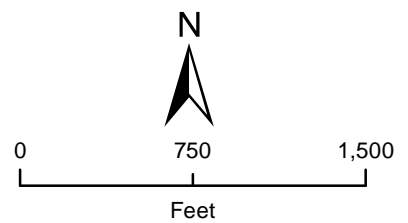
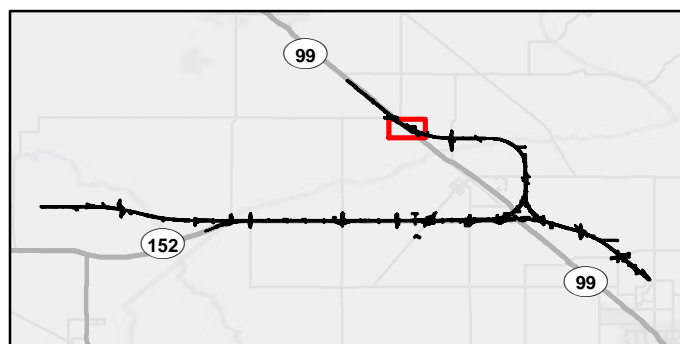
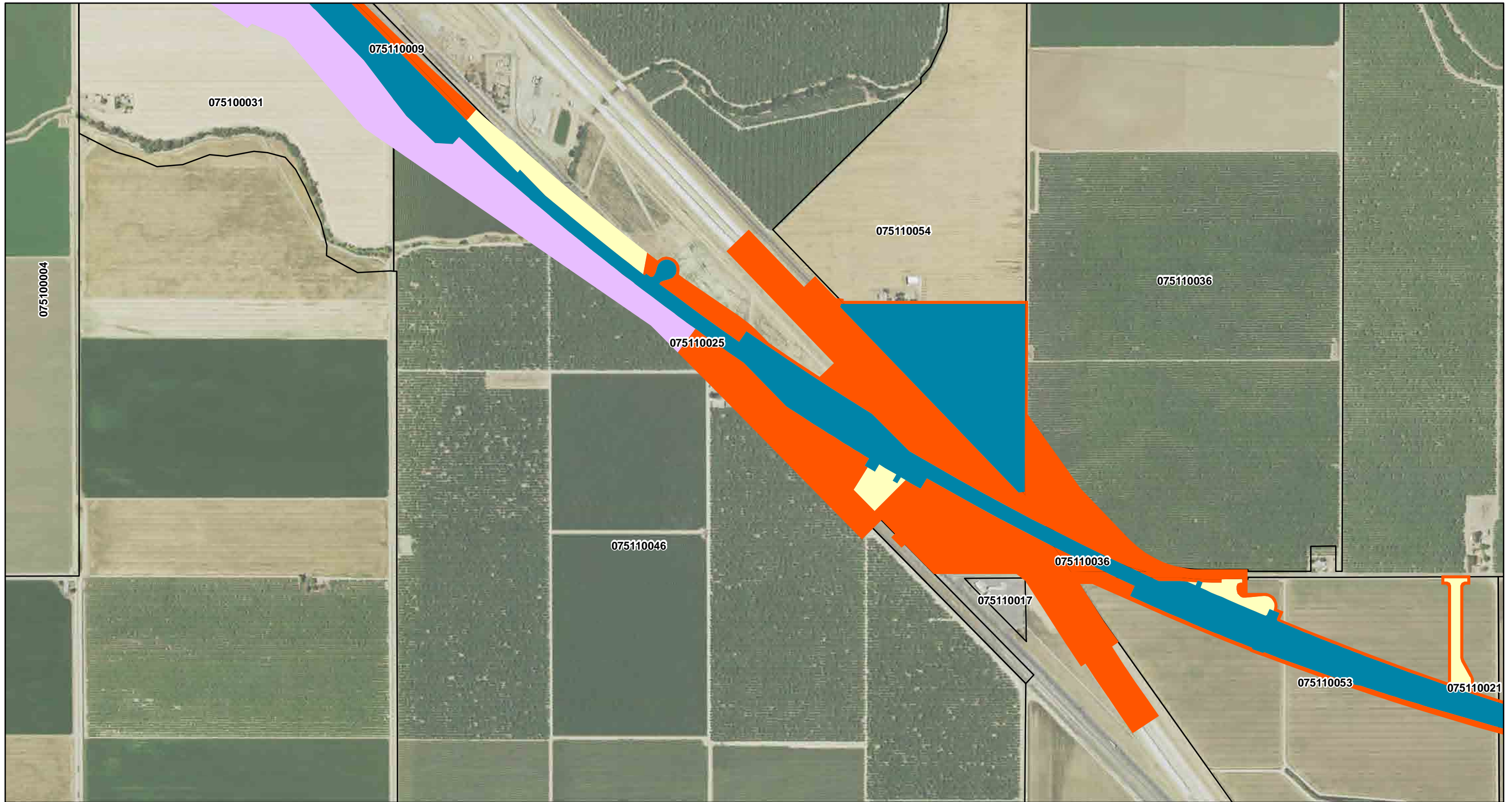
SR 152 (North) to Road 19 Wye Alternative



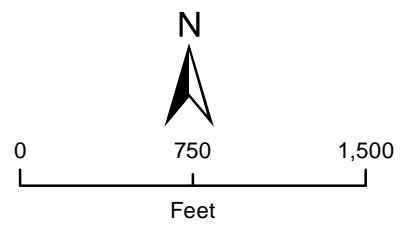
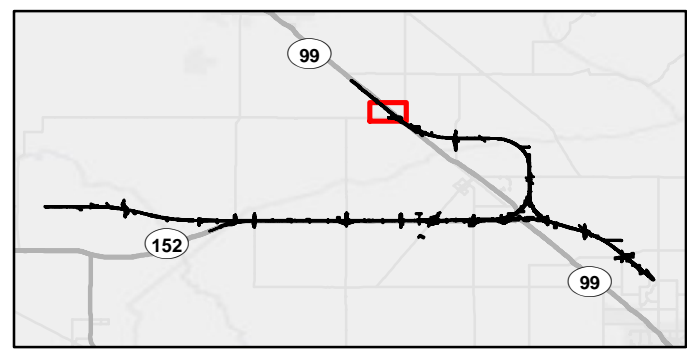
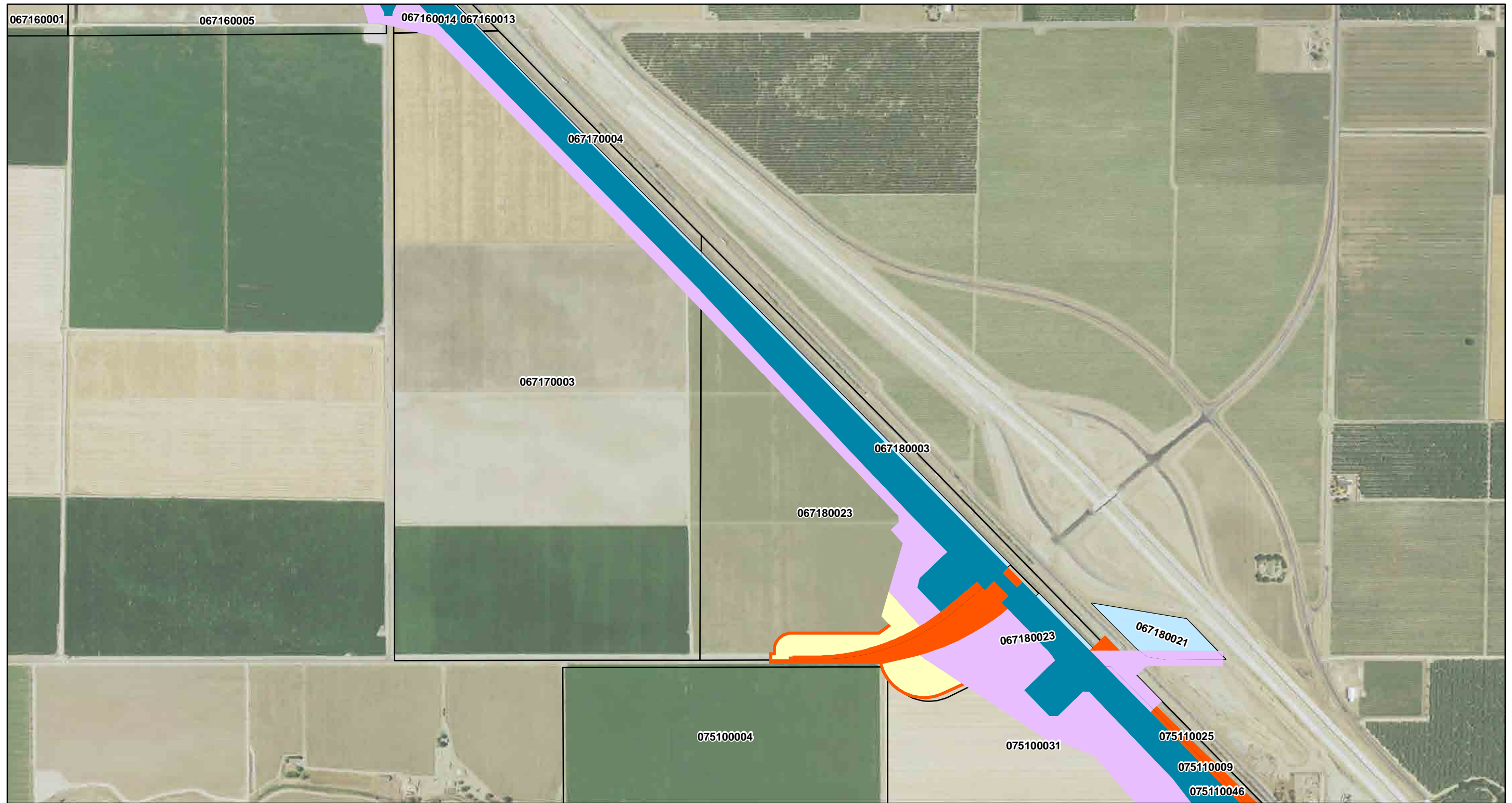
Alternative Footprint by Type

 Right-of-Way	 Permanent Utility Easement	 Parcel (APN Displayed)
 Permanent Access Easement	 Remnant Parcels	
 Temporary Construction Easement		







SR 152 (North) to Road 19 Wye Alternative



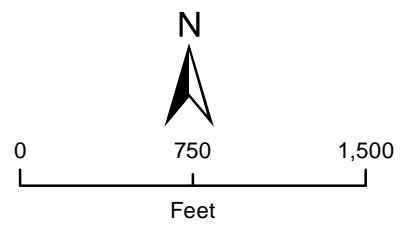
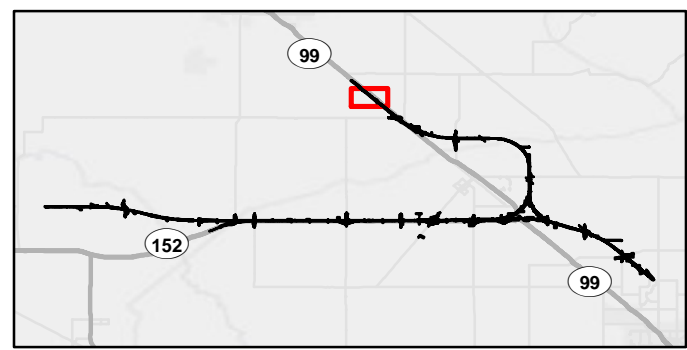
SR 152 (North) to Road 19 Wye Alternative









Alternative Footprint by Type

 Right-of-Way	 Permanent Utility Easement	 Parcel (APN Displayed)
 Permanent Access Easement	 Remnant Parcels	
 Temporary Construction Easement		

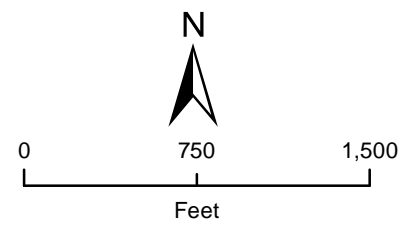
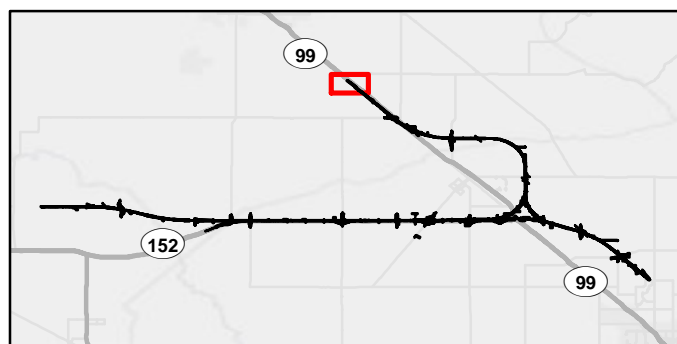
SR 152 (North) to Road 19 Wye Alternative



Alternative Footprint by Type

 Right-of-Way	 Permanent Utility Easement	 Parcel (APN Displayed)
 Permanent Access Easement	 Remnant Parcels	
 Temporary Construction Easement		

SR 152 (North) to Road 19 Wye Alternative

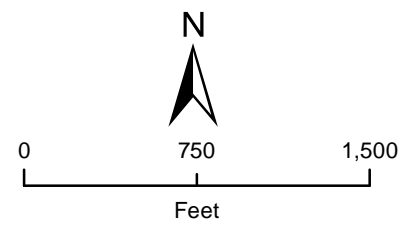
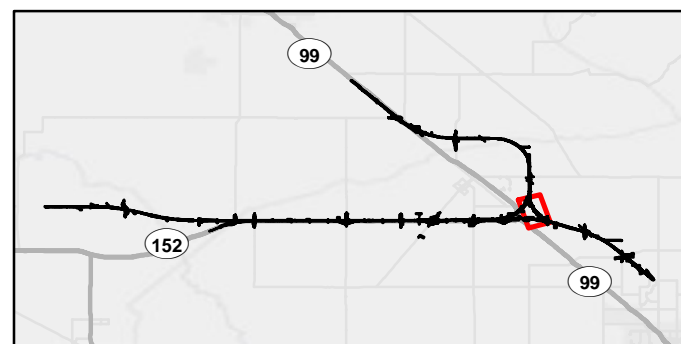
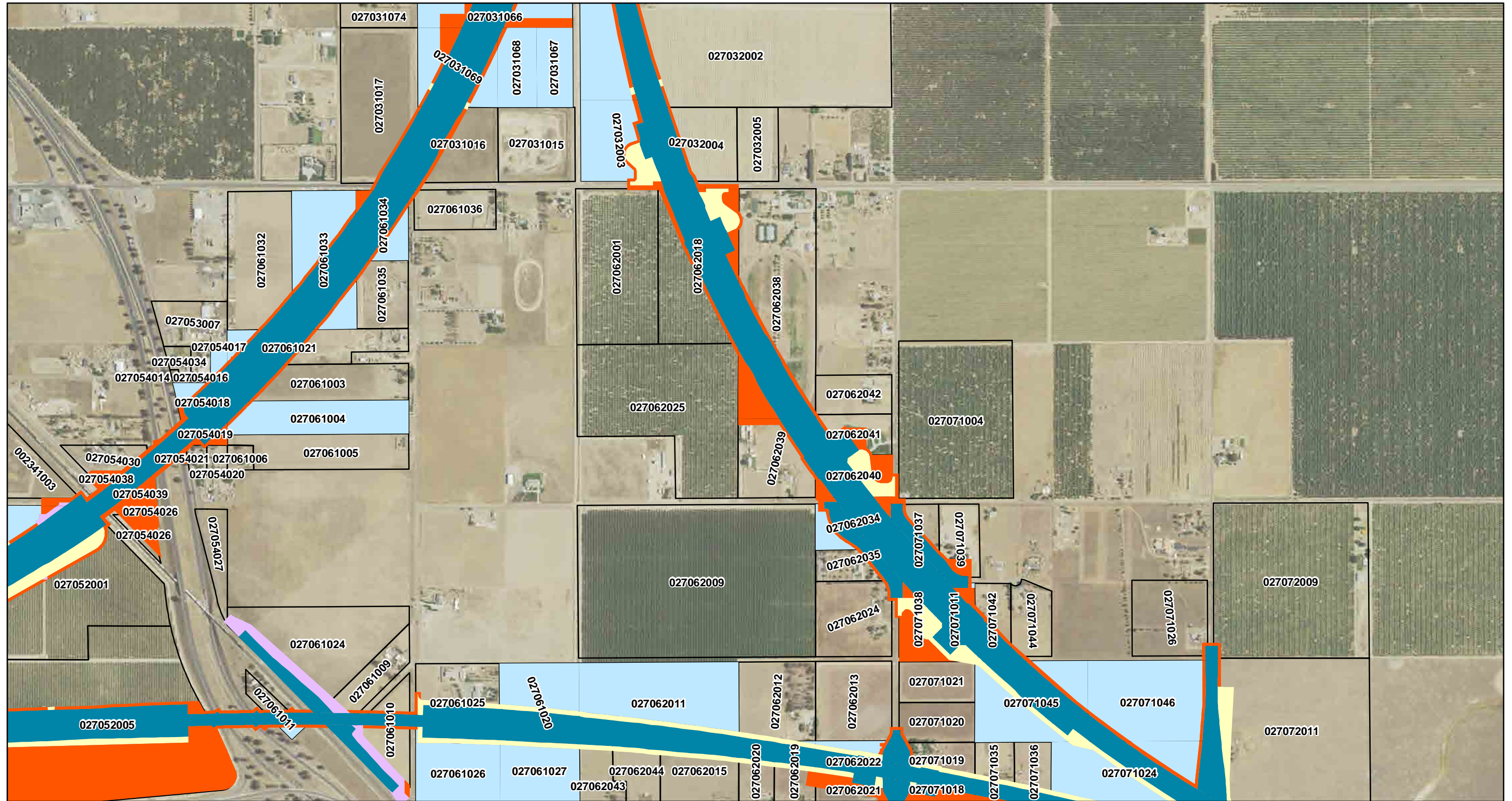


Alternative Footprint by Type

- Right-of-Way
- Permanent Access Easement
- Permanent Utility Easement
- Remnant Parcels
- Temporary Construction Easement

Parcel (APN Displayed)

SR 152 (North) to Road 19 Wye Alternative

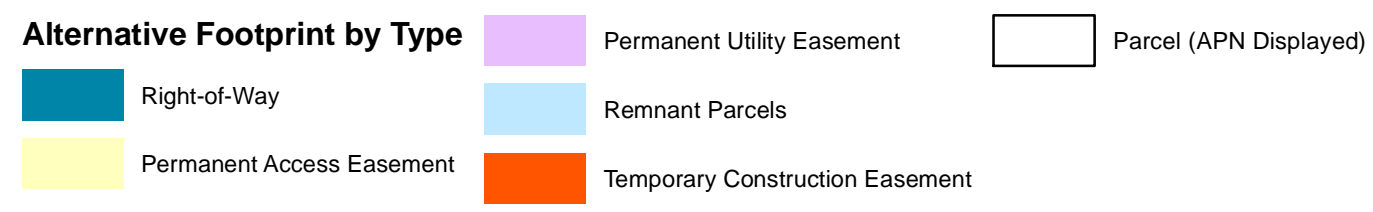
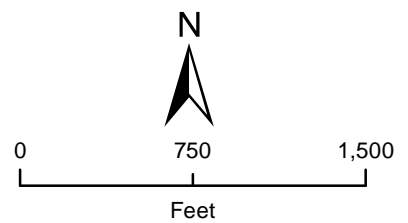
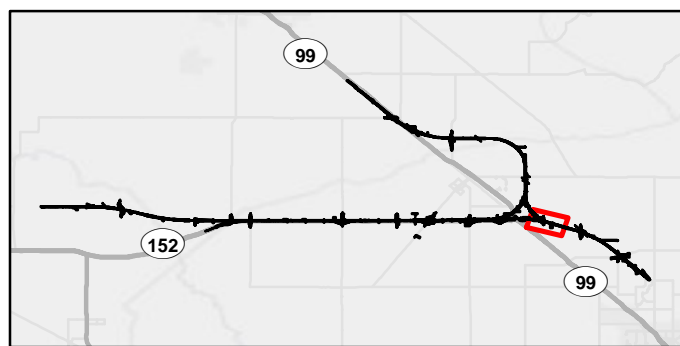
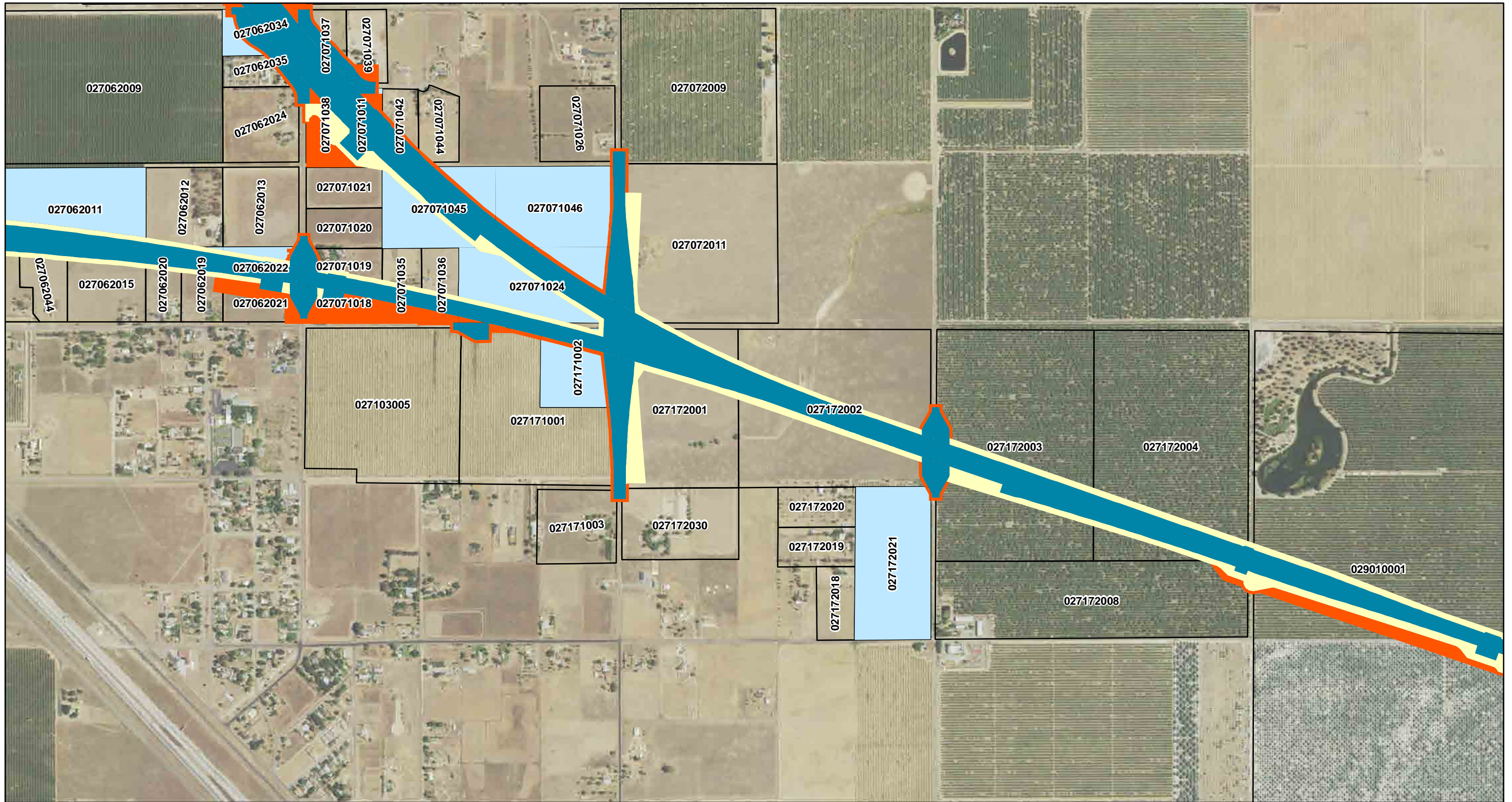


Alternative Footprint by Type

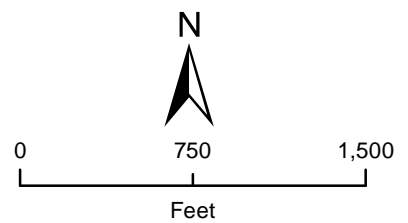
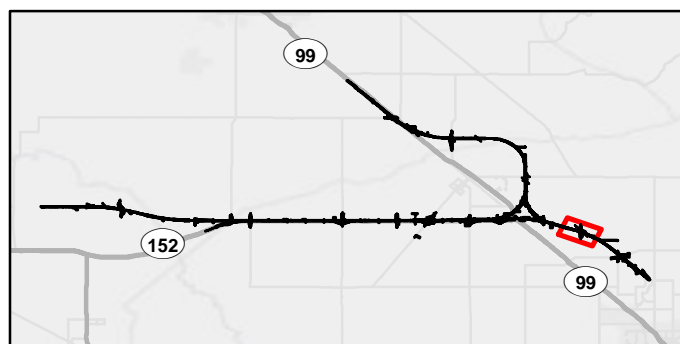
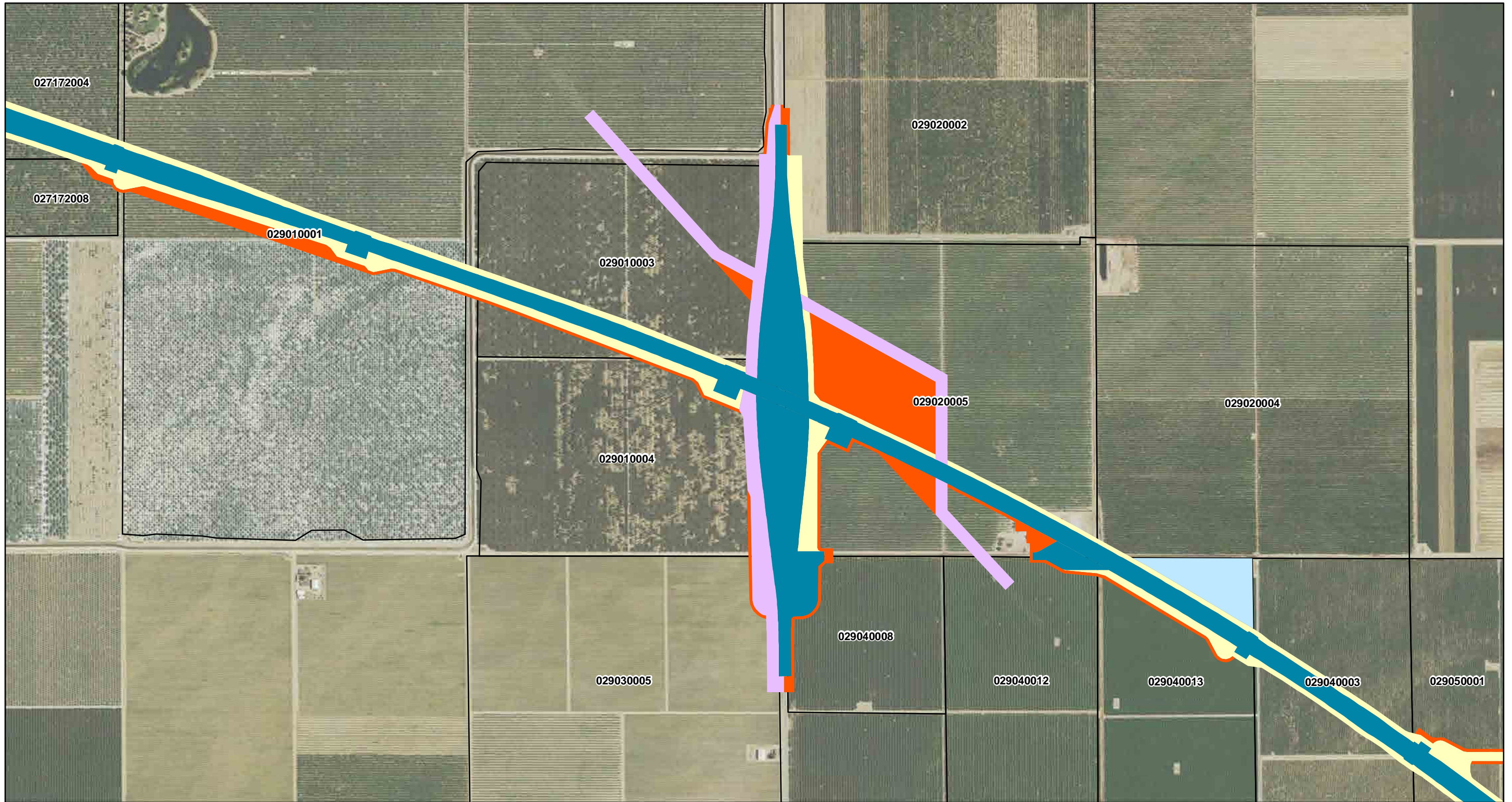
- Right-of-Way
- Permanent Access Easement
- Temporary Construction Easement
- Permanent Utility Easement
- Remnant Parcels

Parcel (APN Displayed)







SR 152 (North) to Road 19 Wye Alternative



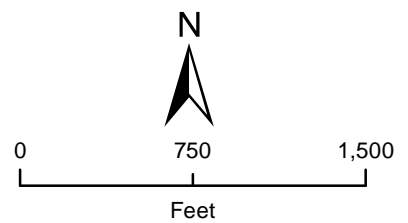
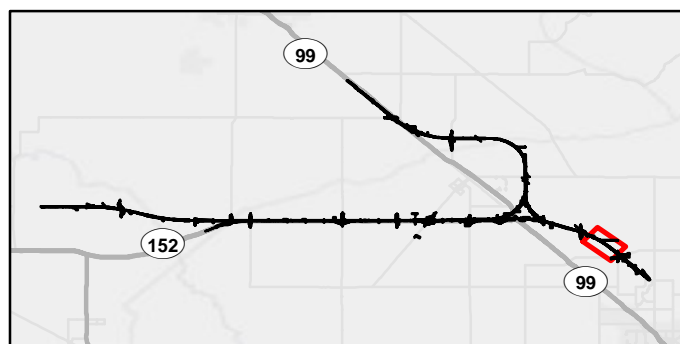
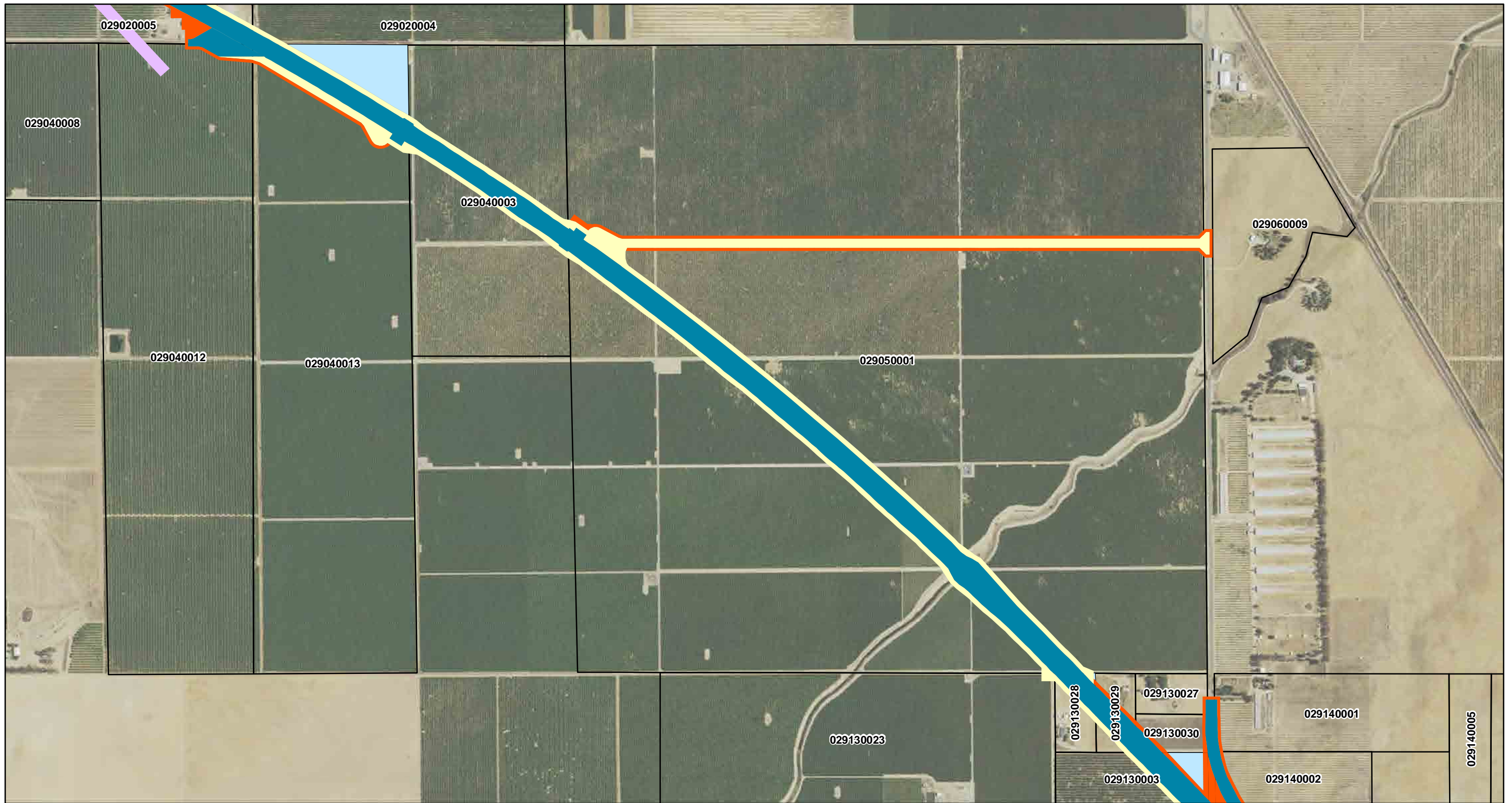
SR 152 (North) to Road 19 Wye Alternative









Alternative Footprint by Type

 Right-of-Way	 Permanent Utility Easement	 Parcel (APN Displayed)
 Permanent Access Easement	 Remnant Parcels	
	 Temporary Construction Easement	

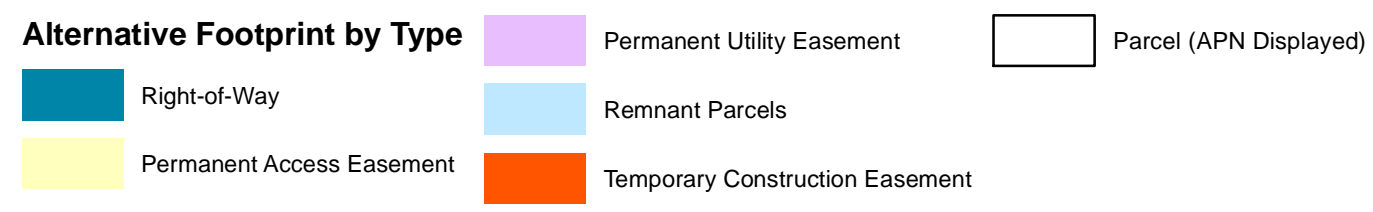
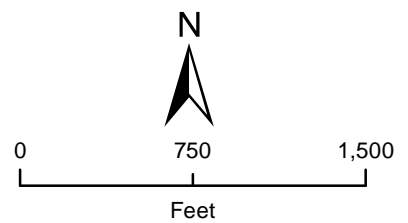
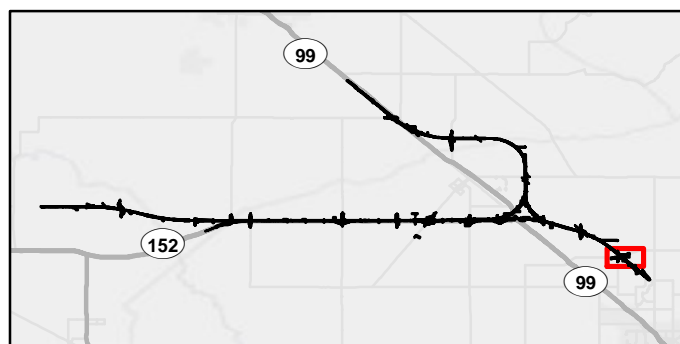
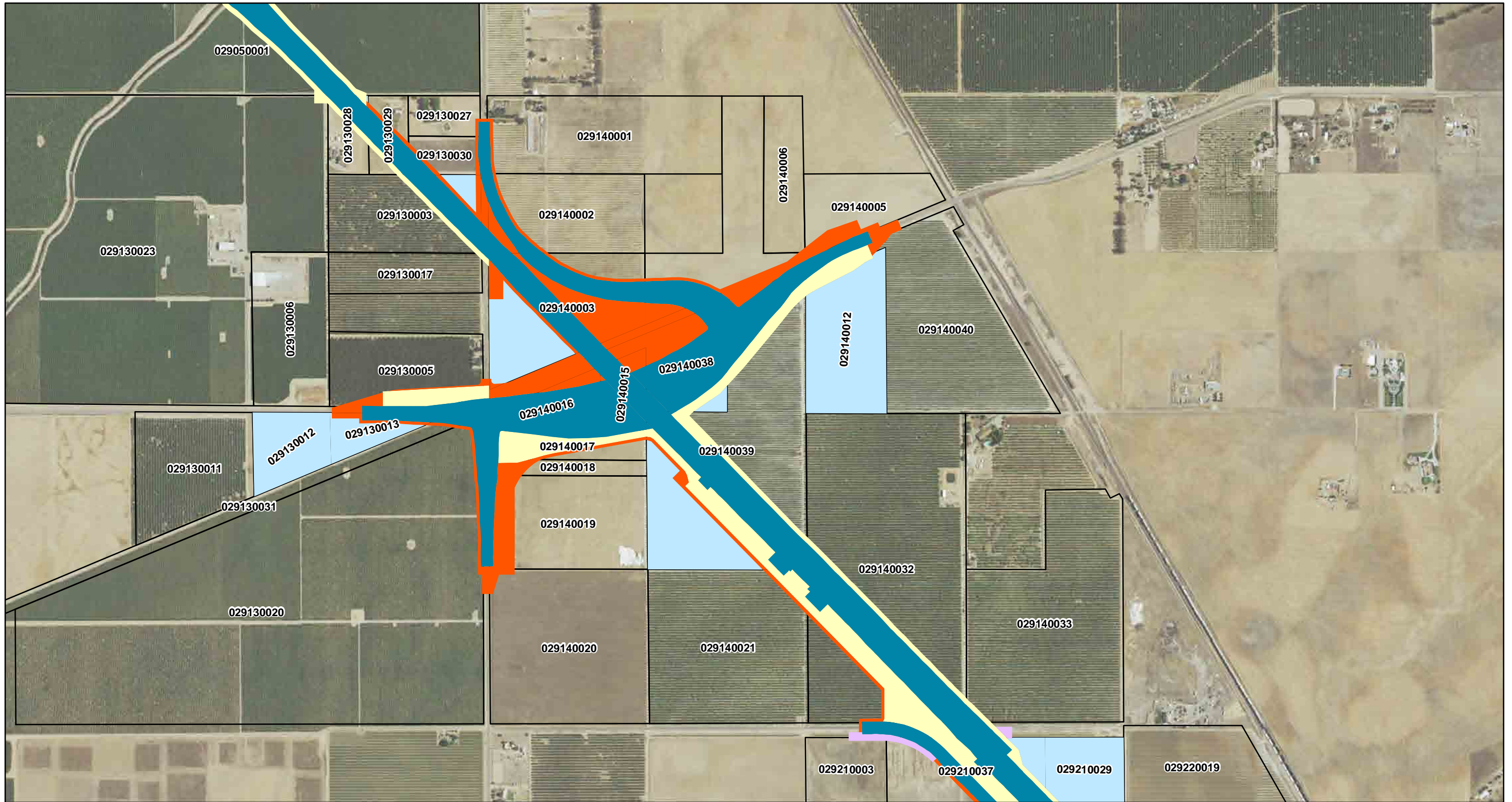
SR 152 (North) to Road 19 Wye Alternative



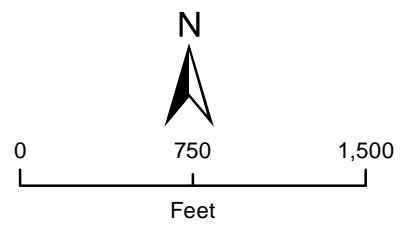
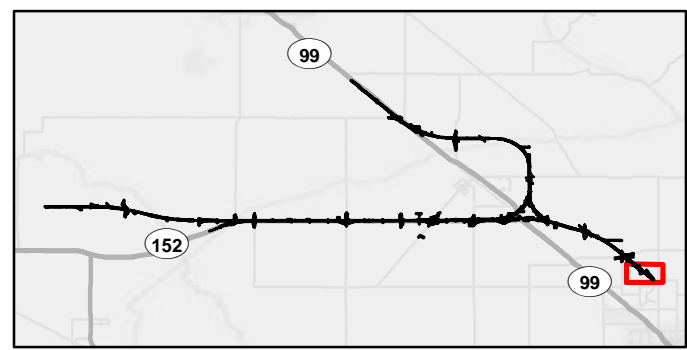
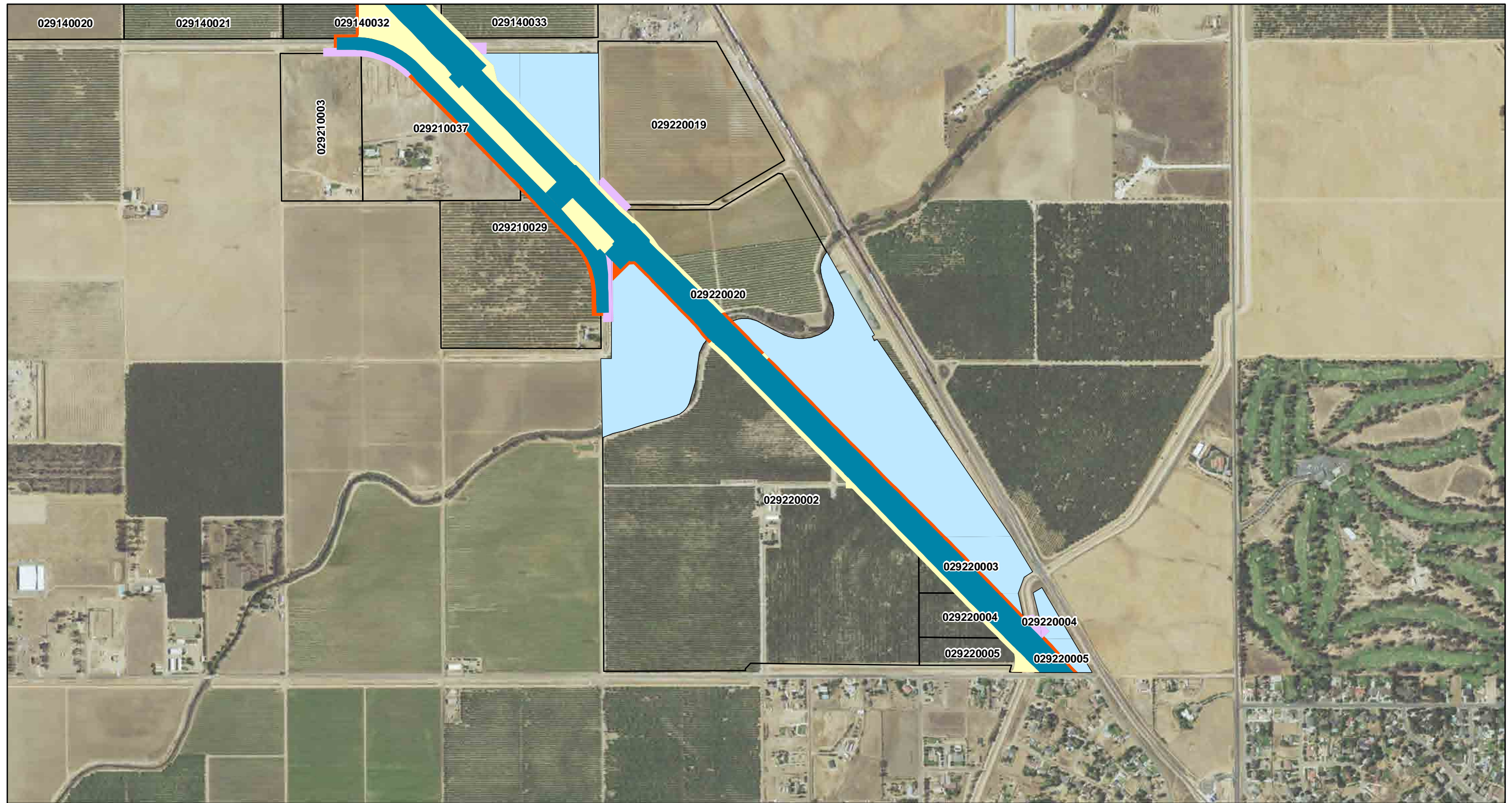
Alternative Footprint by Type

 Right-of-Way	 Permanent Utility Easement	 Parcel (APN Displayed)
 Permanent Access Easement	 Remnant Parcels	
 Temporary Construction Easement		







SR 152 (North) to Road 19 Wye Alternative



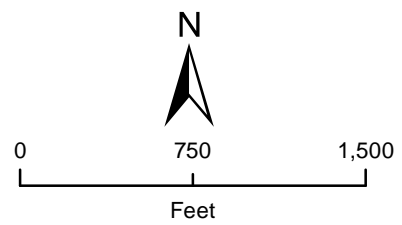
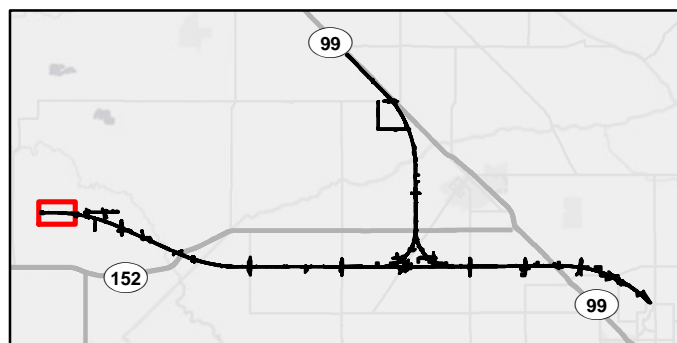
SR 152 (North) to Road 19 Wye Alternative



Alternative Footprint by Type

 Right-of-Way	 Permanent Utility Easement	 Parcel (APN Displayed)
 Permanent Access Easement	 Remnant Parcels	
 Temporary Construction Easement		

SR 152 (North) to Road 19 Wye Alternative

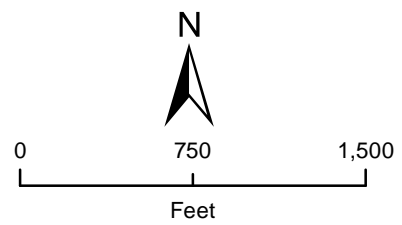
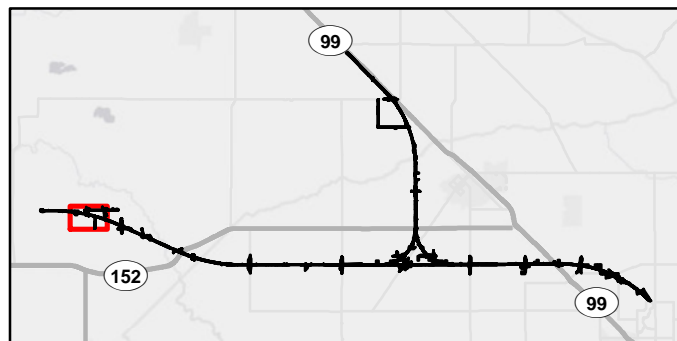
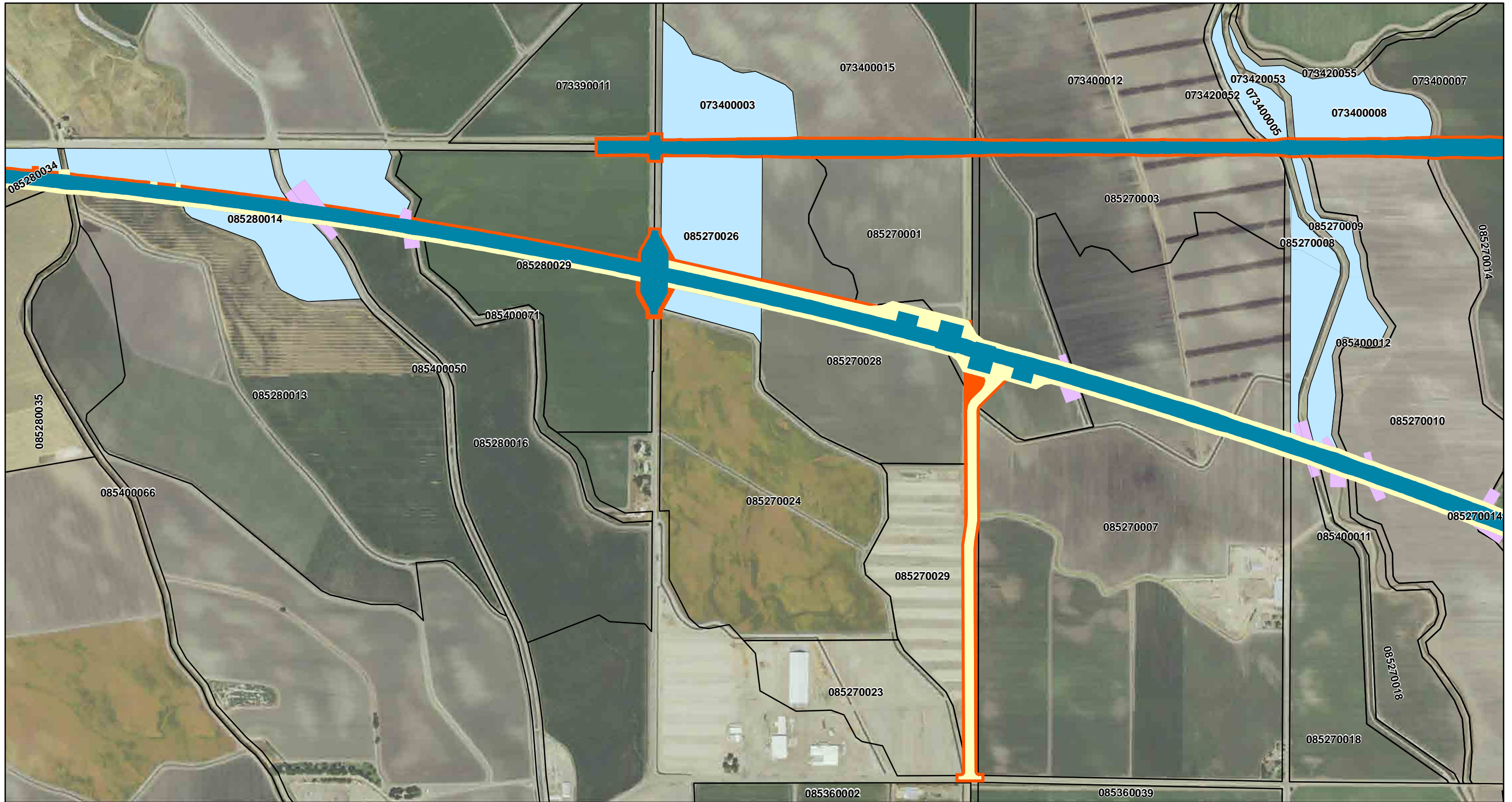


Alternative Footprint by Type

- Right-of-Way
- Permanent Access Easement
- Temporary Construction Easement
- Permanent Utility Easement
- Remnant Parcels

Parcel (APN Displayed)

Avenue 21 to Road 13 Wye Alternative

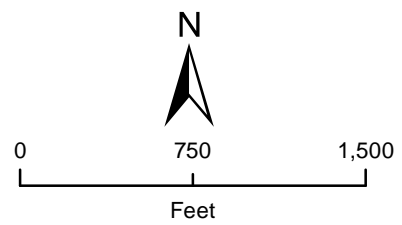
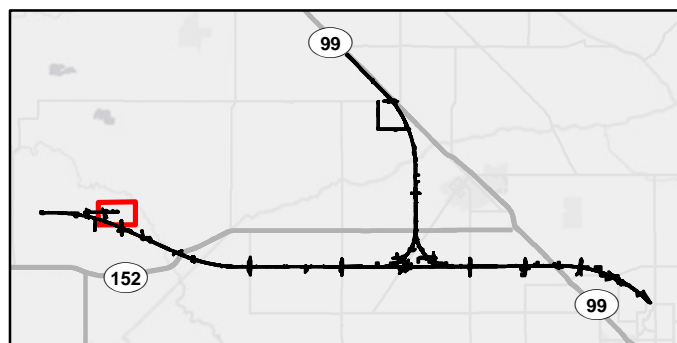


Alternative Footprint by Type

- Right-of-Way
- Permanent Access Easement
- Temporary Construction Easement
- Permanent Utility Easement
- Remnant Parcels

Parcel (APN Displayed)

Avenue 21 to Road 13 Wye Alternative

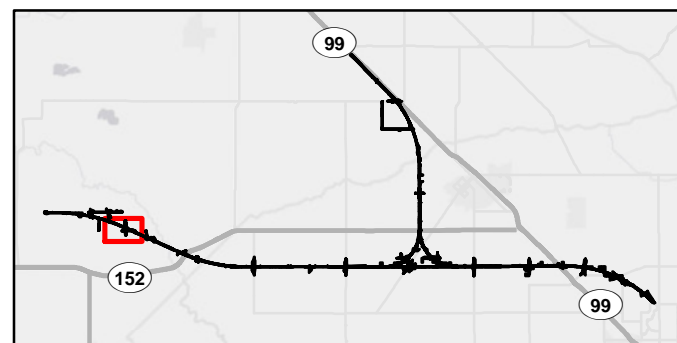
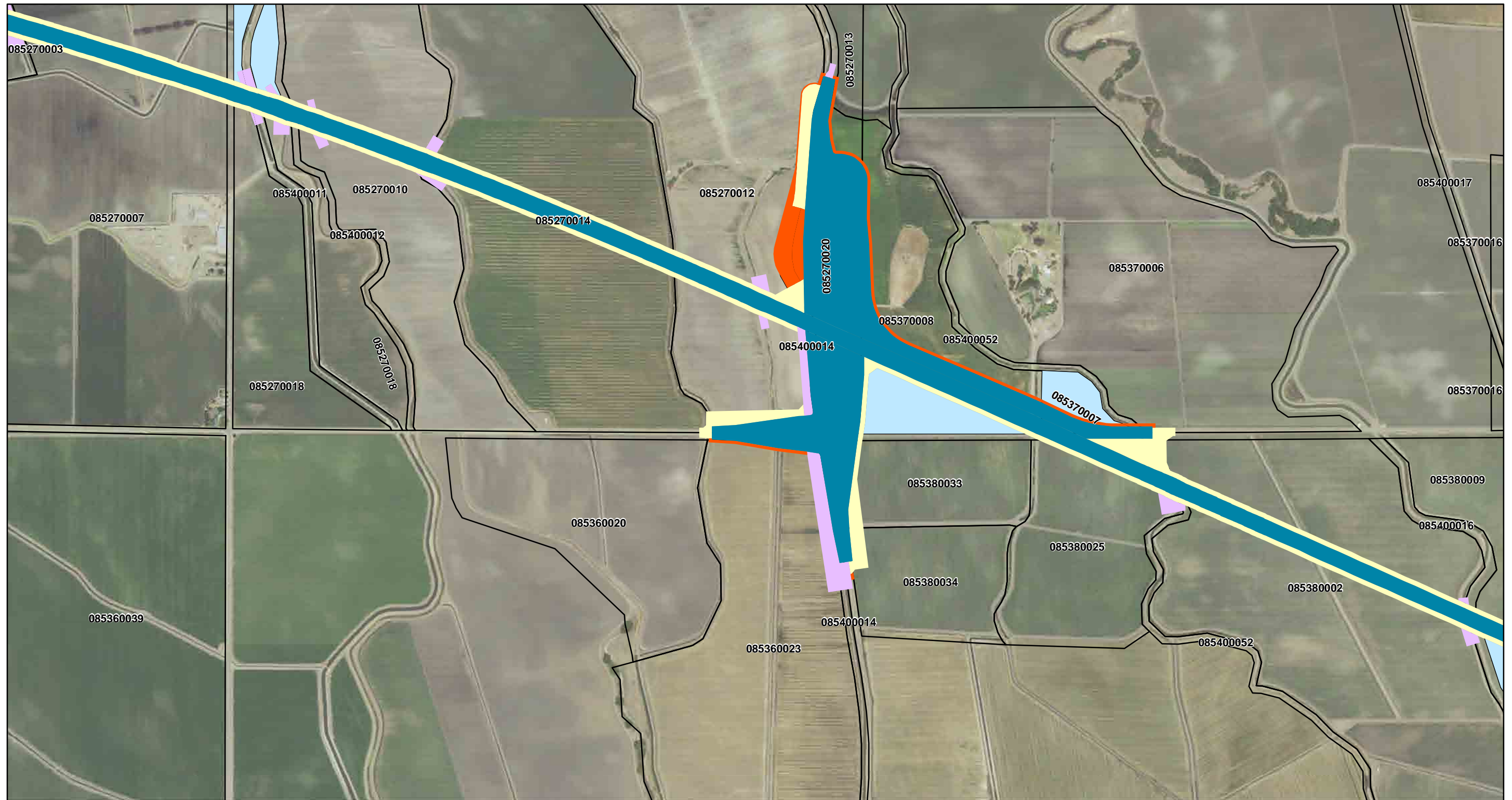


Alternative Footprint by Type

- Right-of-Way
- Permanent Access Easement
- Permanent Utility Easement
- Remnant Parcels
- Temporary Construction Easement

Parcel (APN Displayed)

Avenue 21 to Road 13 Wye Alternative

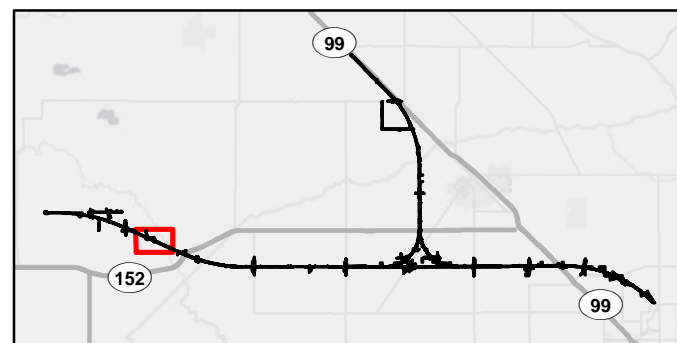
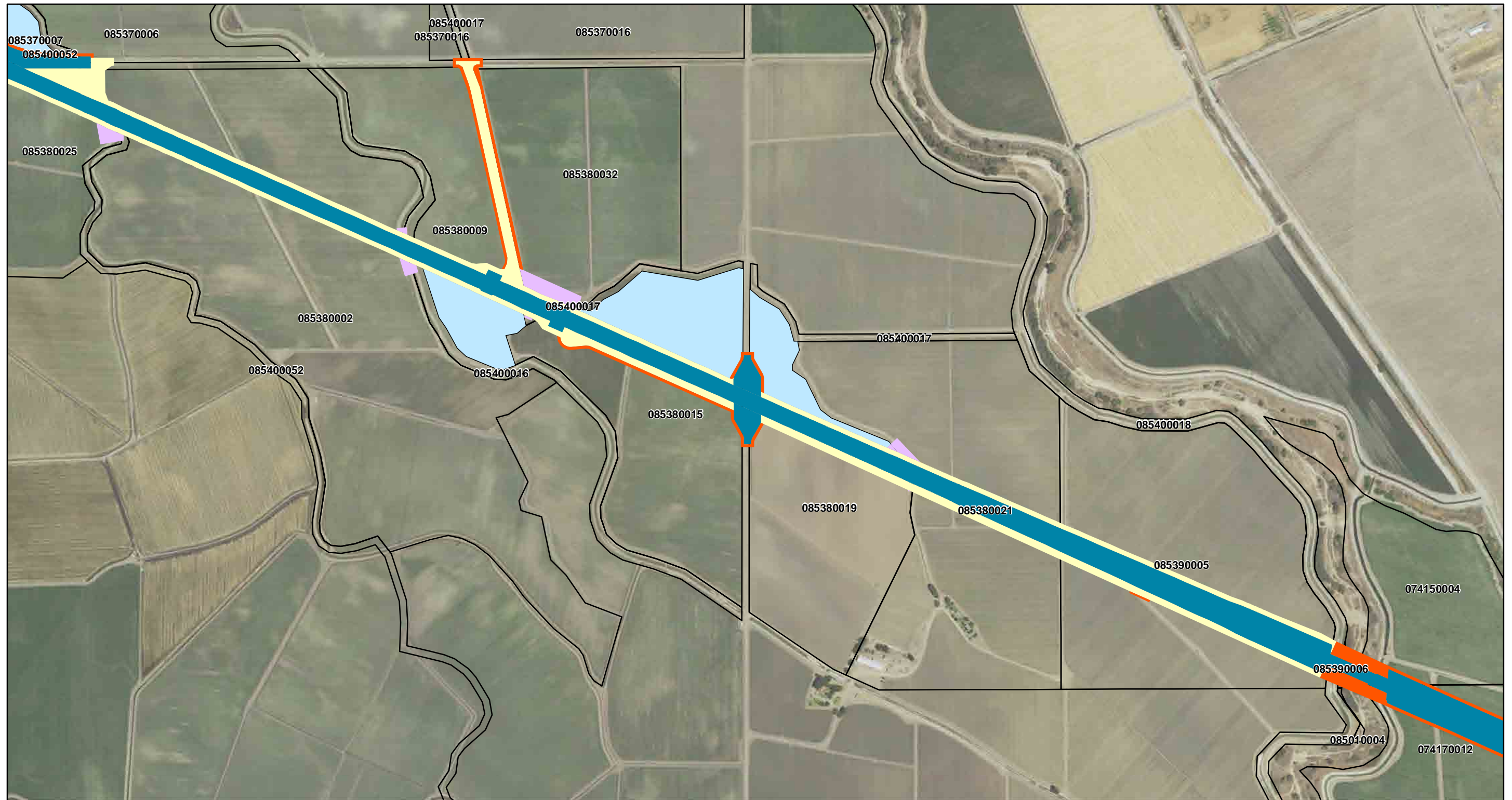


Alternative Footprint by Type

- Right-of-Way
- Permanent Access Easement
- Temporary Construction Easement
- Remnant Parcels
- Permanent Utility Easement

Parcel (APN Displayed)

Avenue 21 to Road 13 Wye Alternative

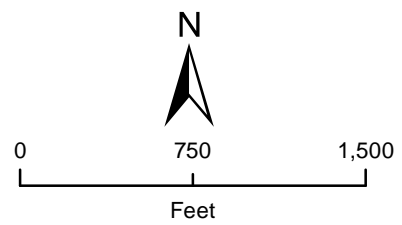
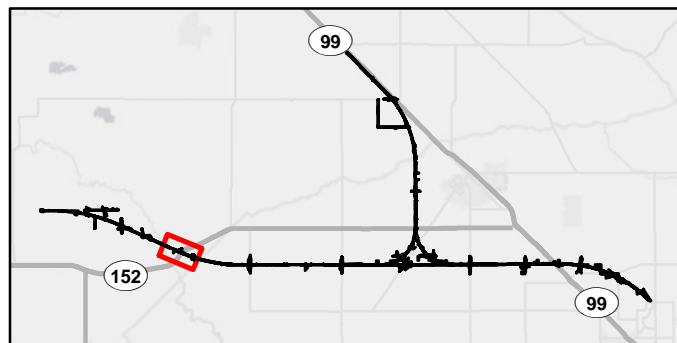
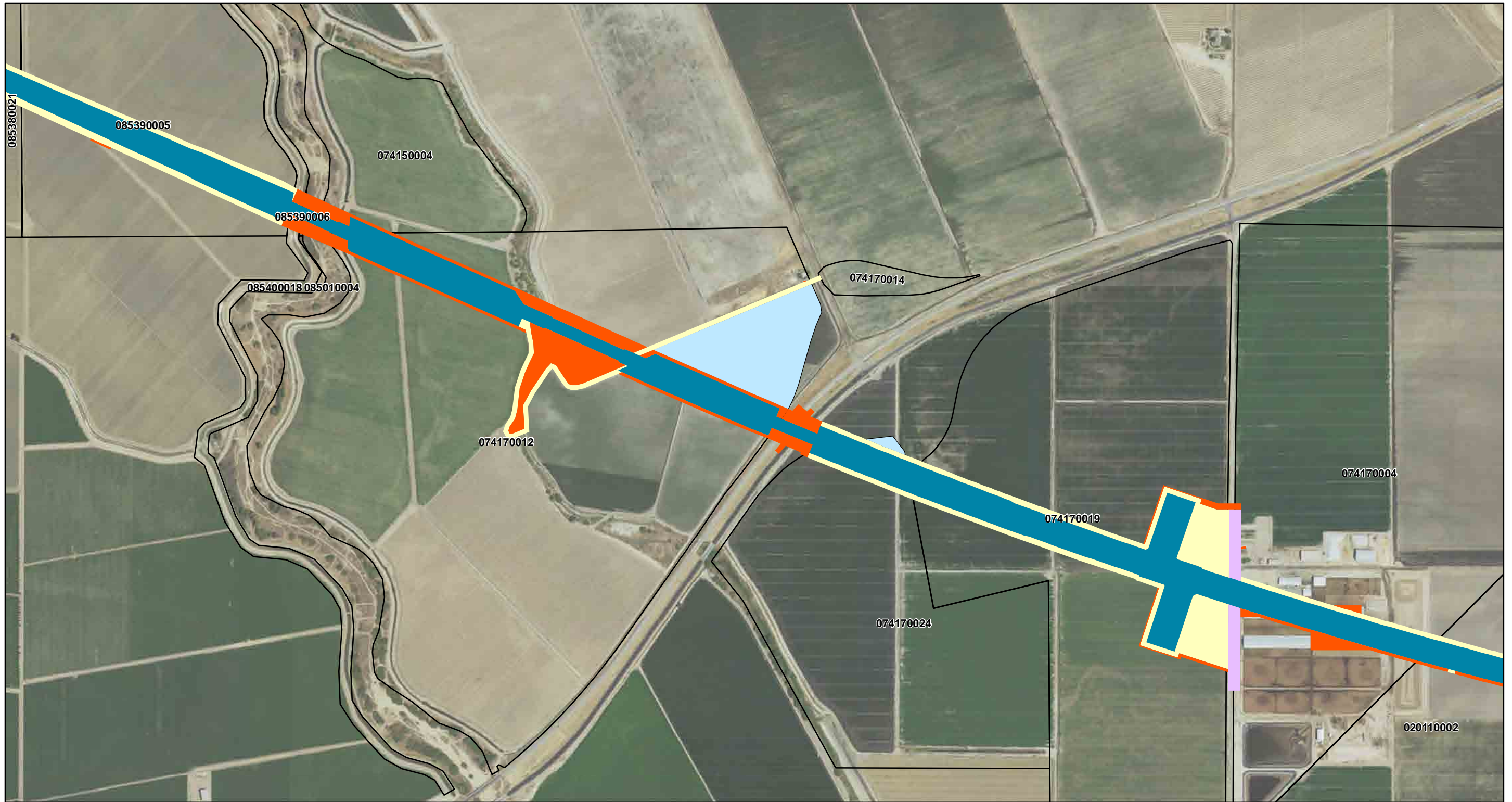


Alternative Footprint by Type

- Right-of-Way
- Permanent Access Easement
- Permanent Utility Easement
- Remnant Parcels
- Temporary Construction Easement

Parcel (APN Displayed)

Avenue 21 to Road 13 Wye Alternative

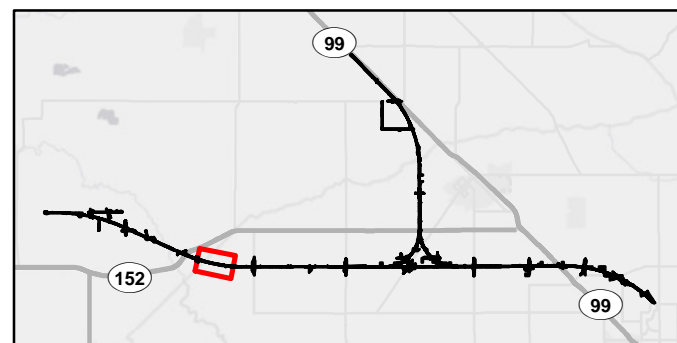


Alternative Footprint by Type

- Right-of-Way
- Permanent Access Easement
- Temporary Construction Easement
- Permanent Utility Easement
- Remnant Parcels

Parcel (APN Displayed)

Avenue 21 to Road 13 Wye Alternative

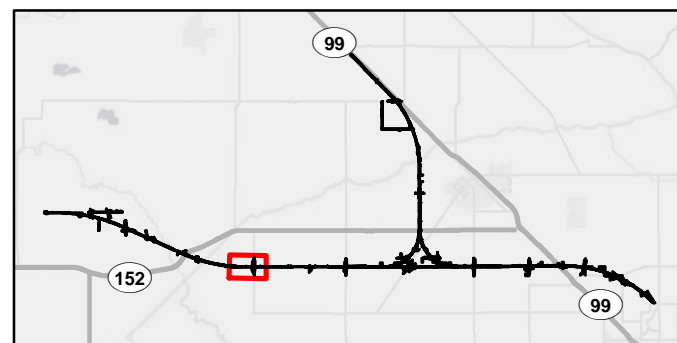
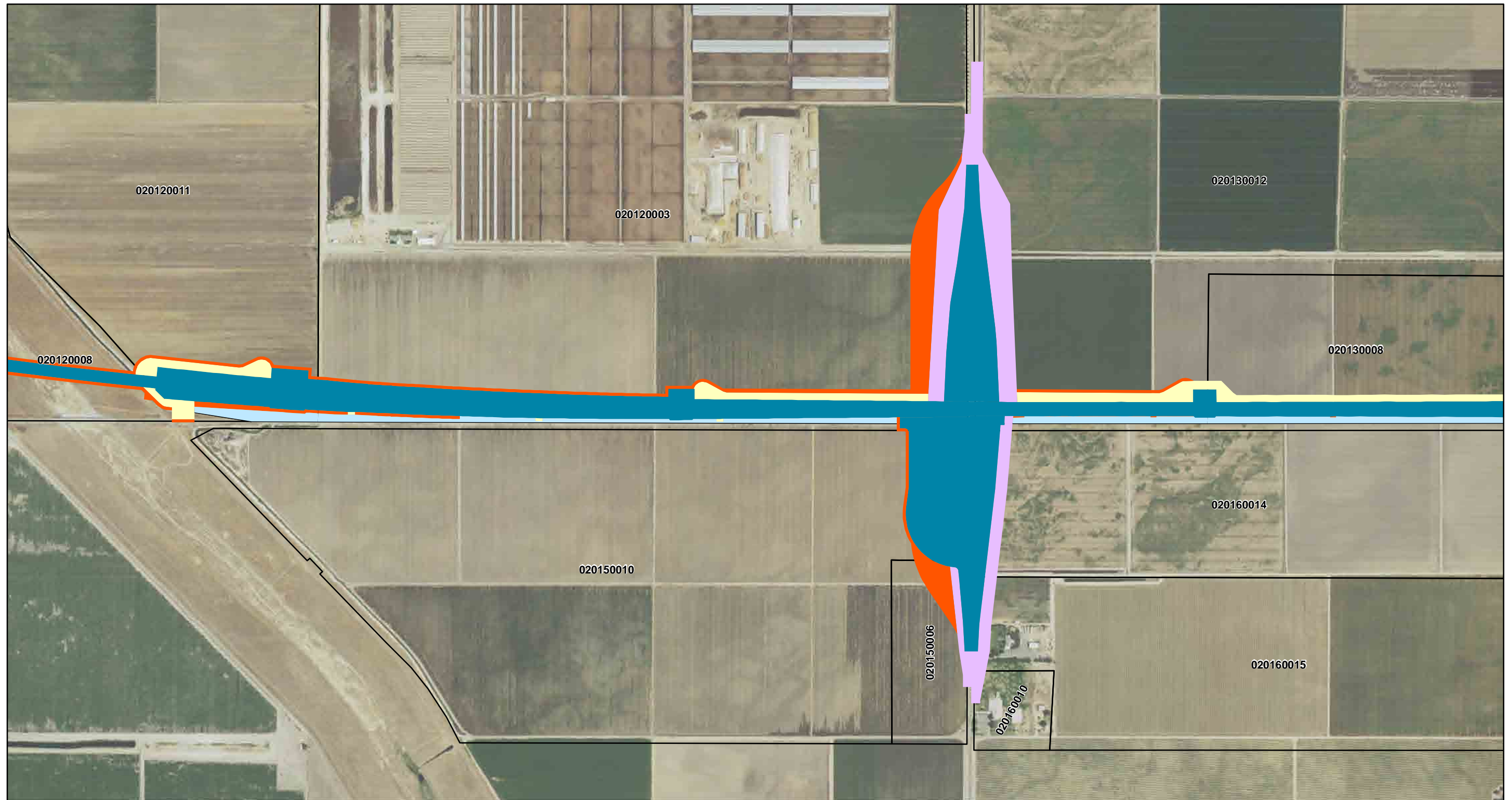


Alternative Footprint by Type

- Right-of-Way
- Permanent Access Easement
- Temporary Construction Easement
- Permanent Utility Easement
- Remnant Parcels

Parcel (APN Displayed)

Avenue 21 to Road 13 Wye Alternative

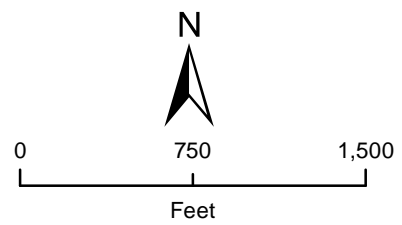
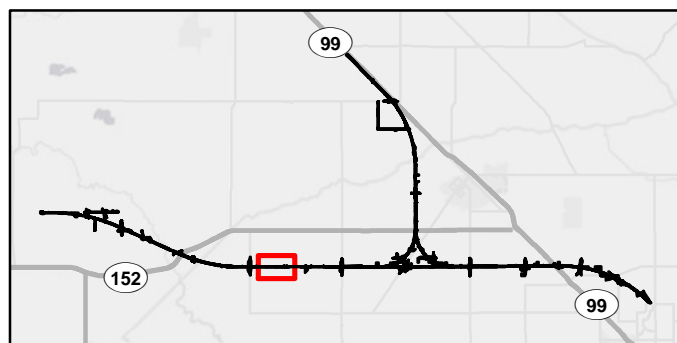


Alternative Footprint by Type

- Right-of-Way
- Permanent Access Easement
- Temporary Construction Easement
- Permanent Utility Easement
- Remnant Parcels

Parcel (APN Displayed)

Avenue 21 to Road 13 Wye Alternative

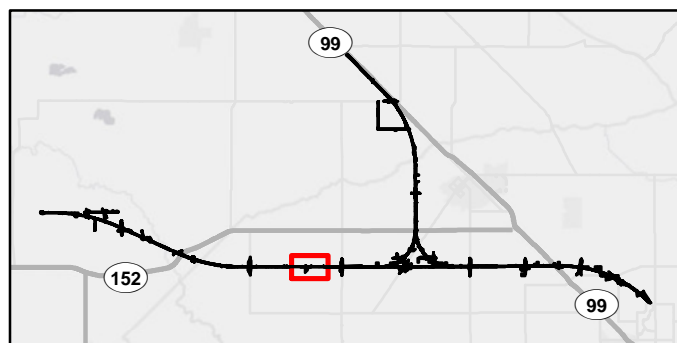
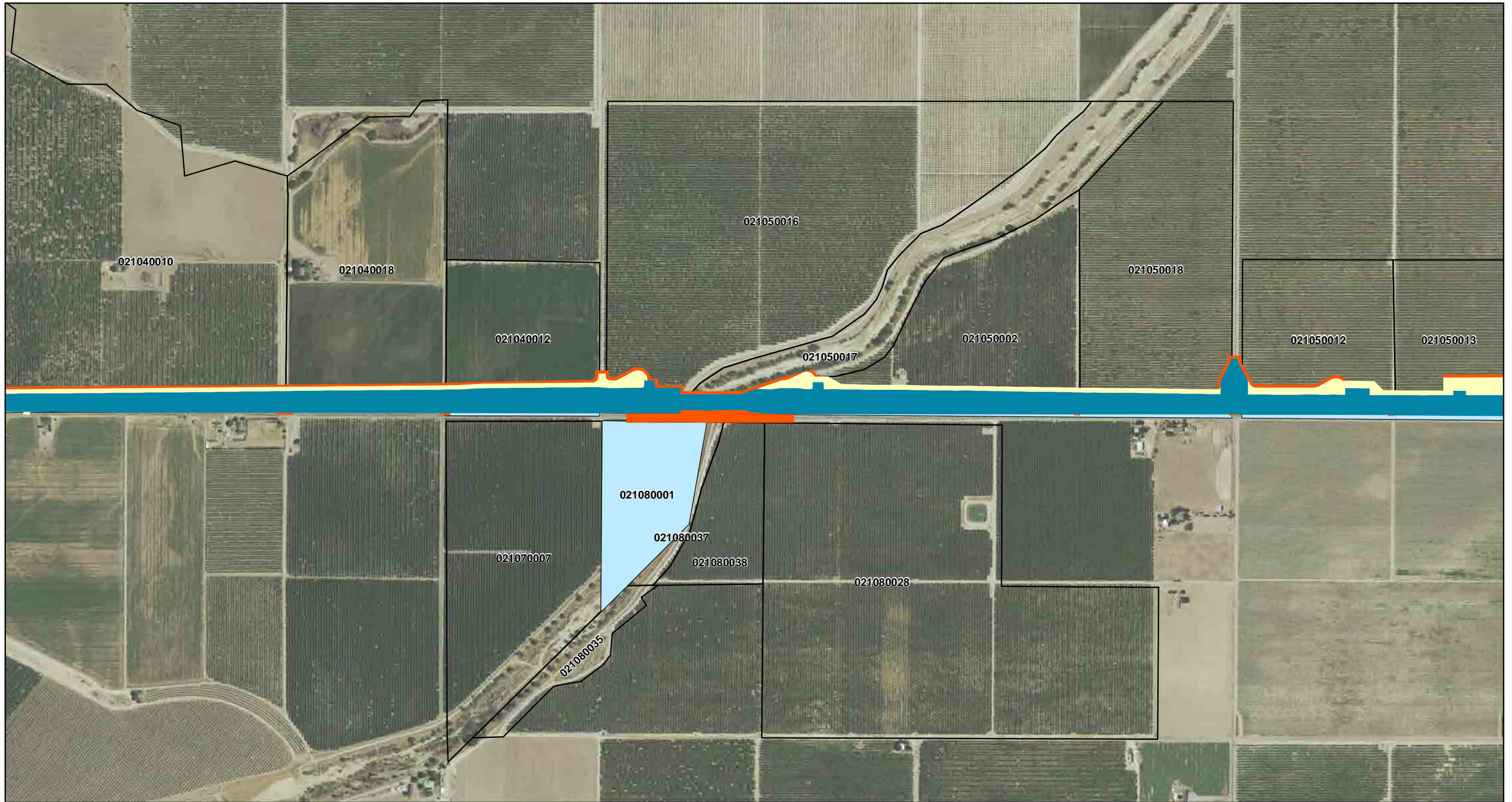


Alternative Footprint by Type

- Right-of-Way
- Permanent Access Easement
- Permanent Utility Easement
- Remnant Parcels
- Temporary Construction Easement

Parcel (APN Displayed)

Avenue 21 to Road 13 Wye Alternative

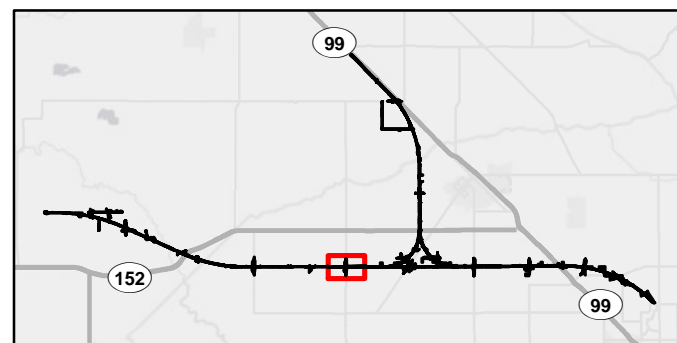
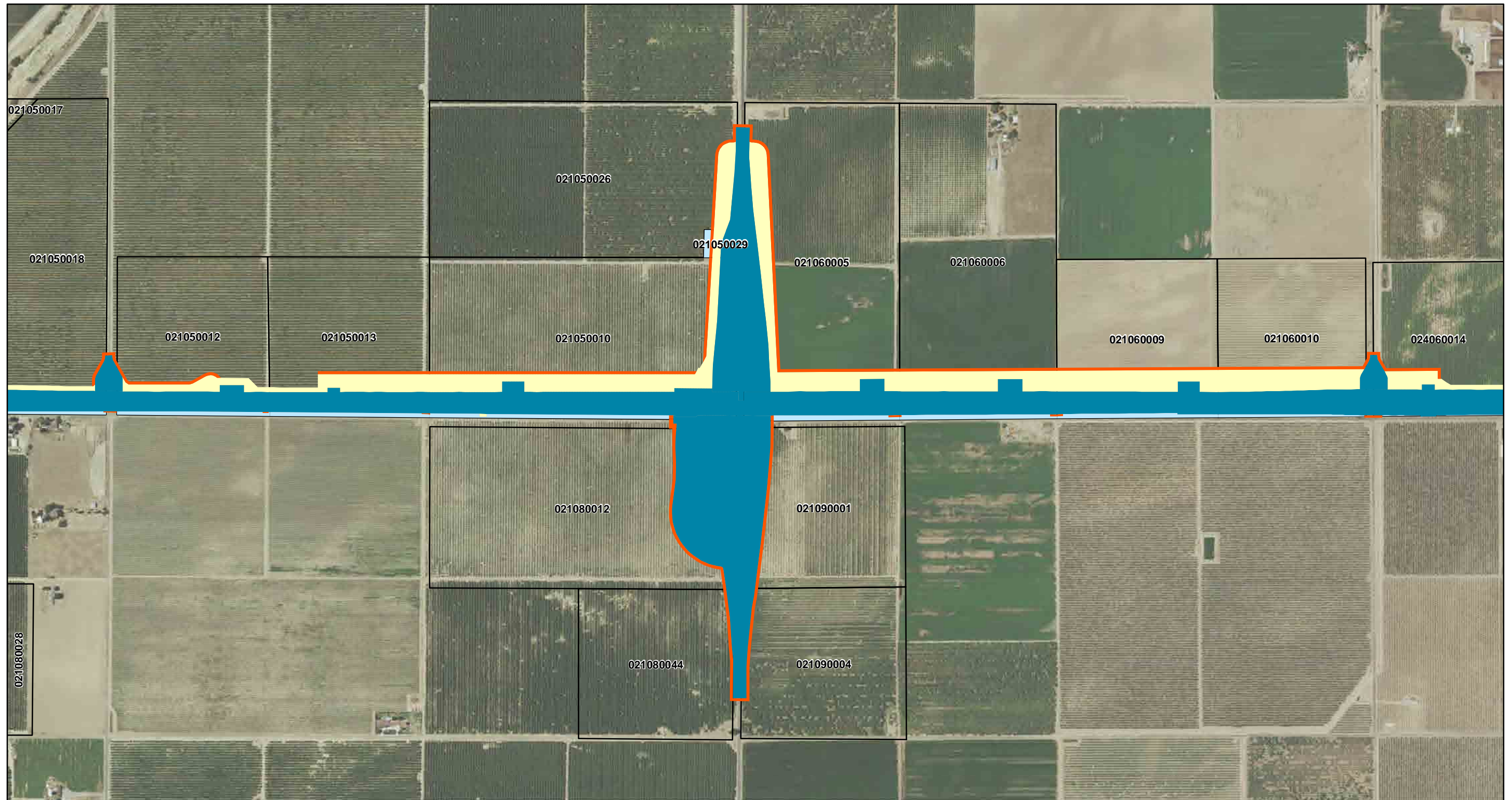


Alternative Footprint by Type

- Right-of-Way
- Permanent Access Easement
- Permanent Utility Easement
- Remnant Parcels
- Temporary Construction Easement

Parcel (APN Displayed)

Avenue 21 to Road 13 Wye Alternative

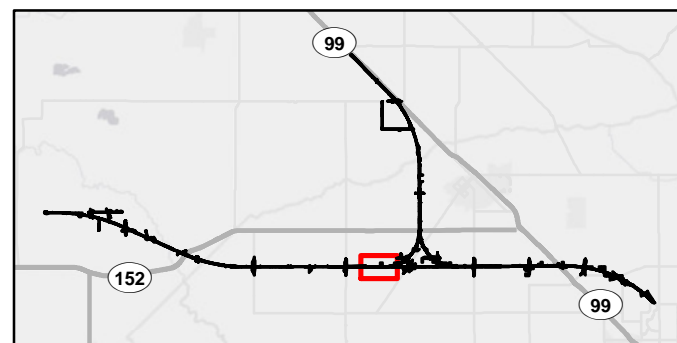


Alternative Footprint by Type

- Right-of-Way
- Permanent Access Easement
- Temporary Construction Easement
- Permanent Utility Easement
- Remnant Parcels

Parcel (APN Displayed)

Avenue 21 to Road 13 Wye Alternative

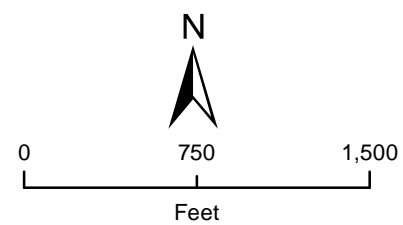
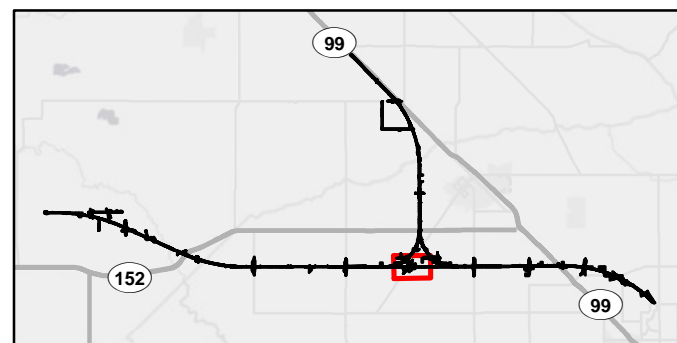
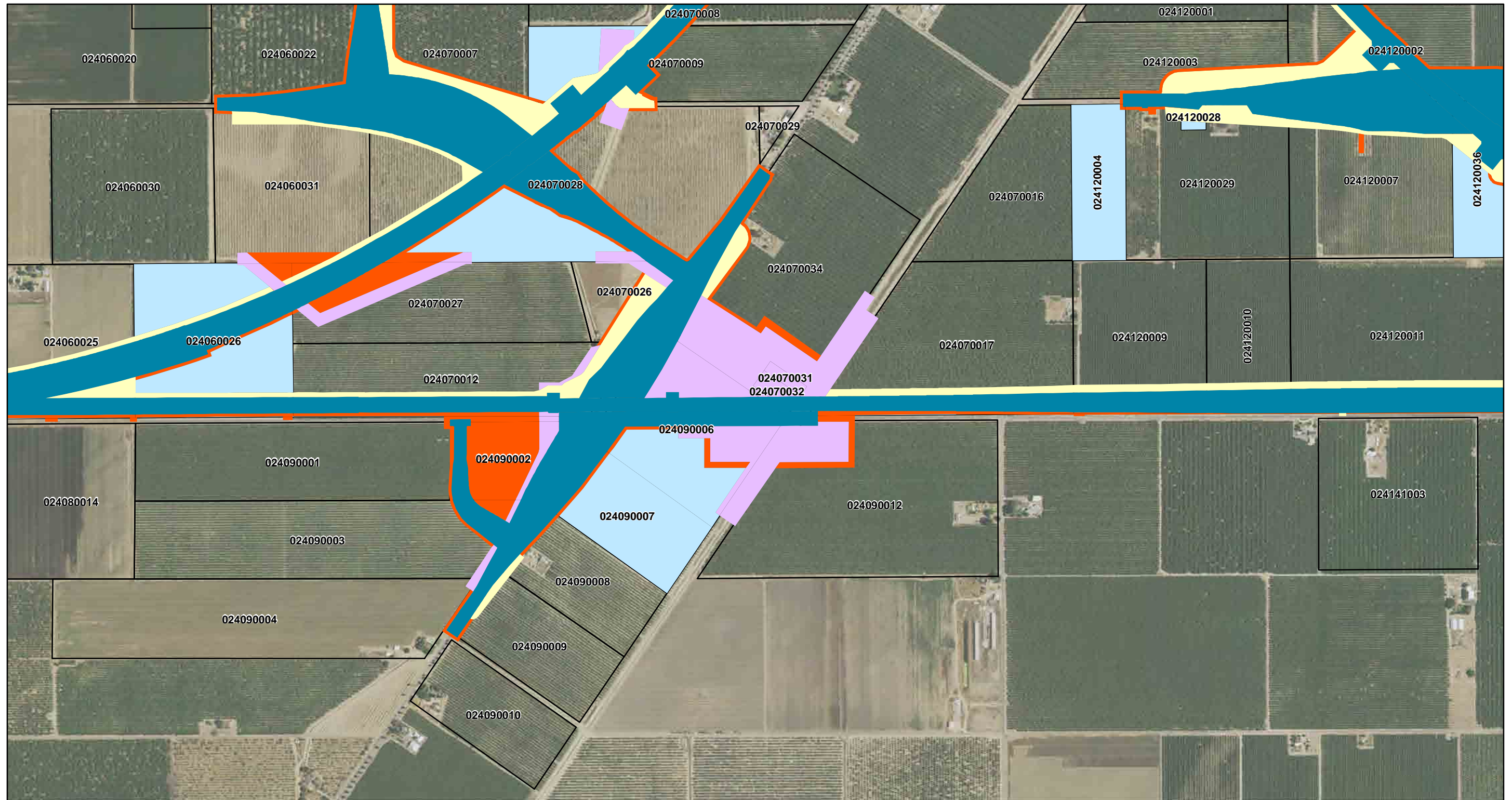


Alternative Footprint by Type

- Right-of-Way
- Permanent Access Easement
- Temporary Construction Easement
- Permanent Utility Easement
- Remnant Parcels

Parcel (APN Displayed)

Avenue 21 to Road 13 Wye Alternative

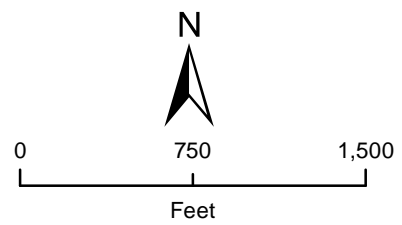
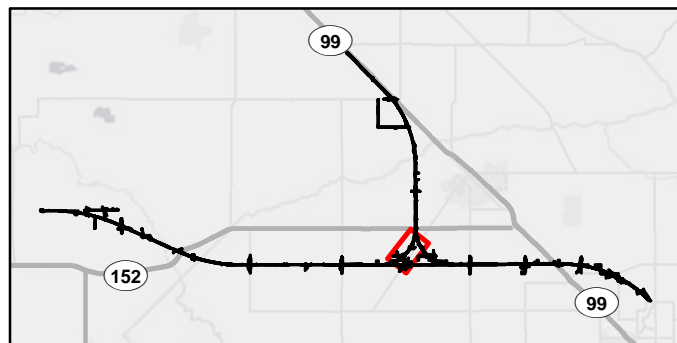
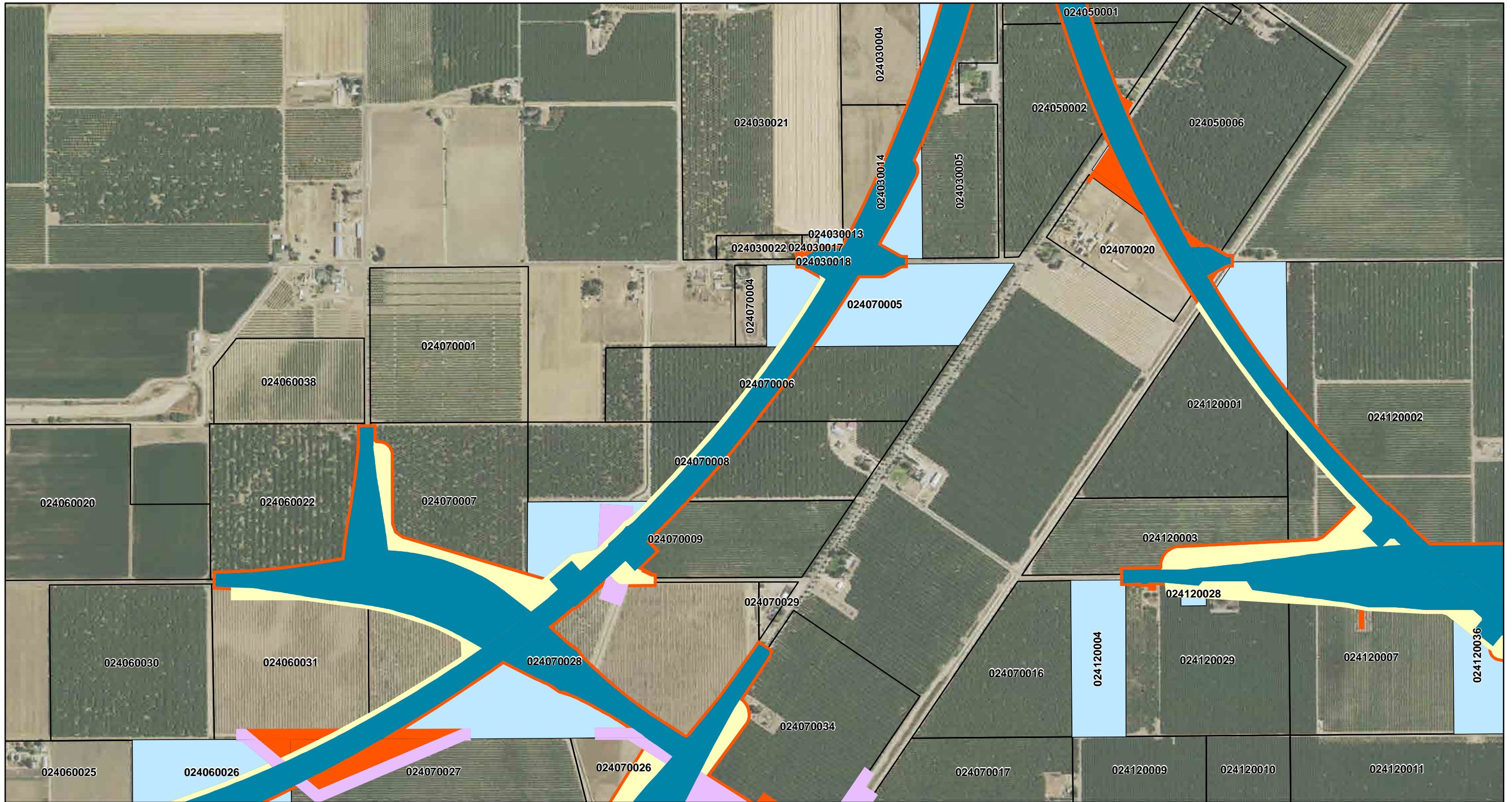


Alternative Footprint by Type

- Right-of-Way
- Permanent Access Easement
- Temporary Construction Easement
- Permanent Utility Easement
- Remnant Parcels

Parcel (APN Displayed)

Avenue 21 to Road 13 Wye Alternative

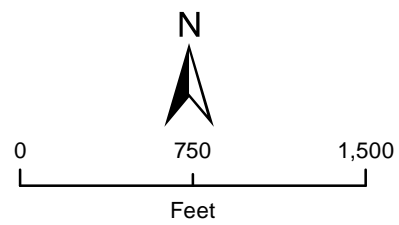
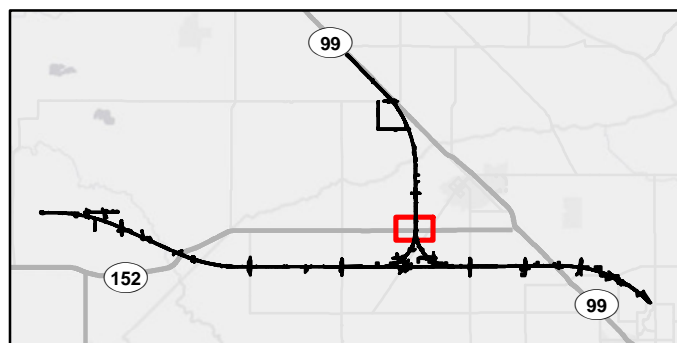
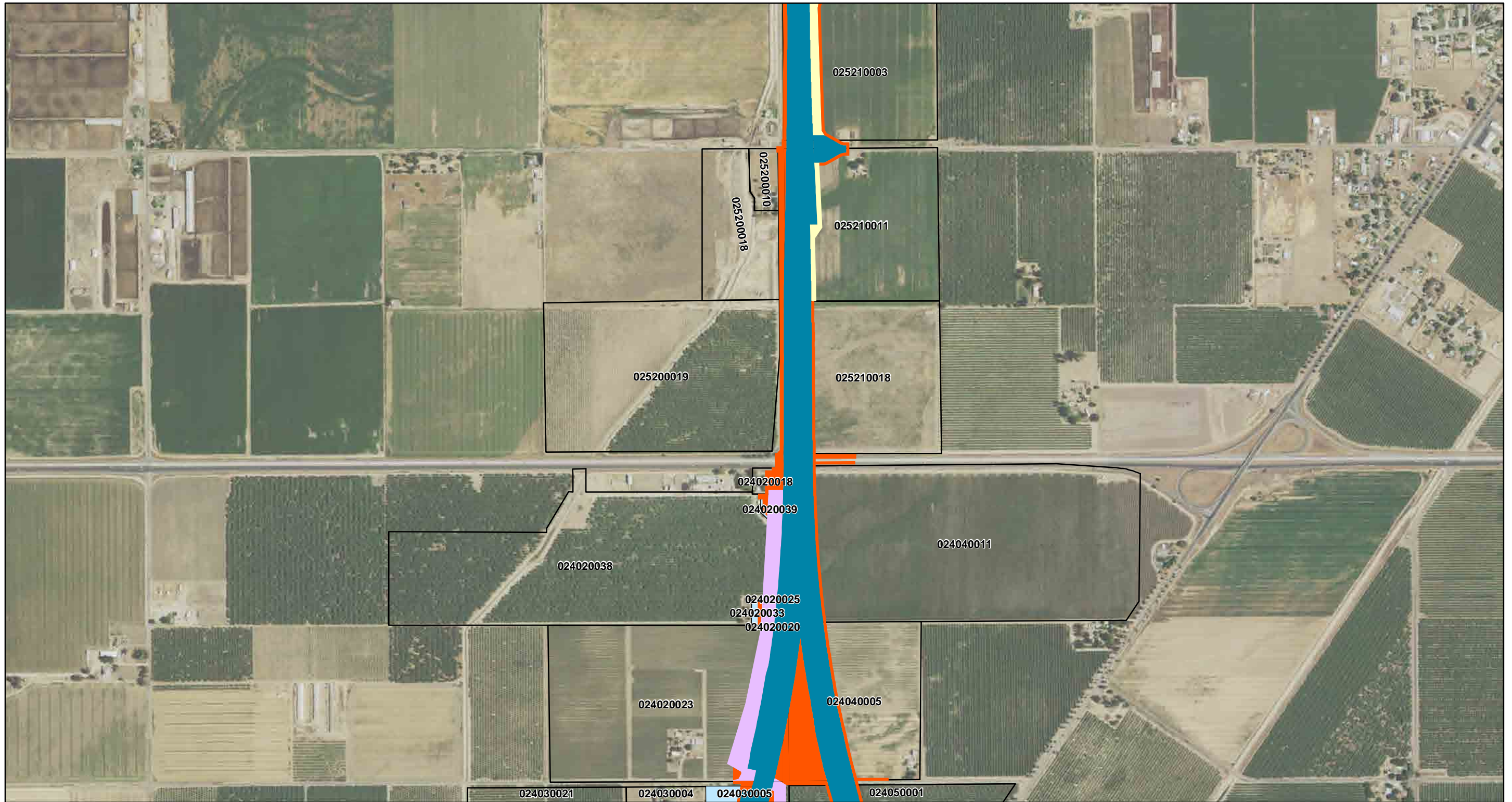


Alternative Footprint by Type

- Right-of-Way
- Permanent Access Easement
- Temporary Construction Easement
- Permanent Utility Easement
- Remnant Parcels

Parcel (APN Displayed)

Avenue 21 to Road 13 Wye Alternative

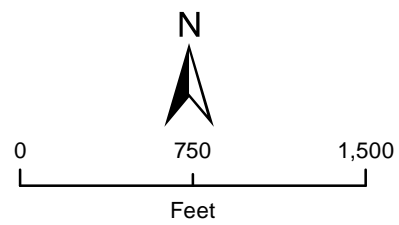
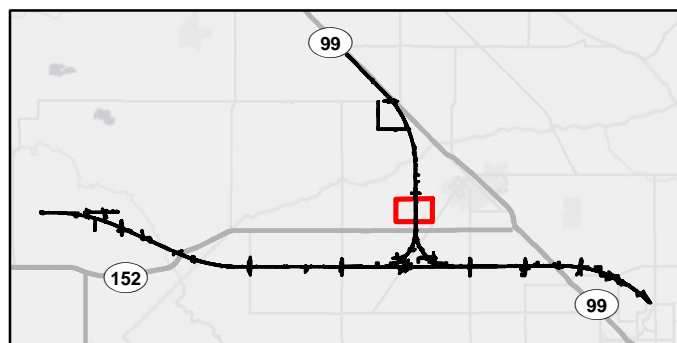



Alternative Footprint by Type

- Right-of-Way
- Permanent Access Easement
- Remnant Parcels
- Temporary Construction Easement
- Permanent Utility Easement

Parcel (APN Displayed)

Avenue 21 to Road 13 Wye Alternative

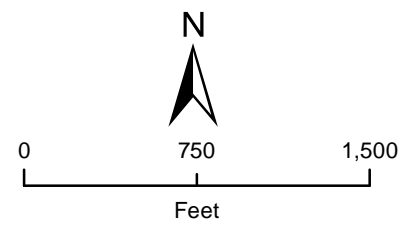
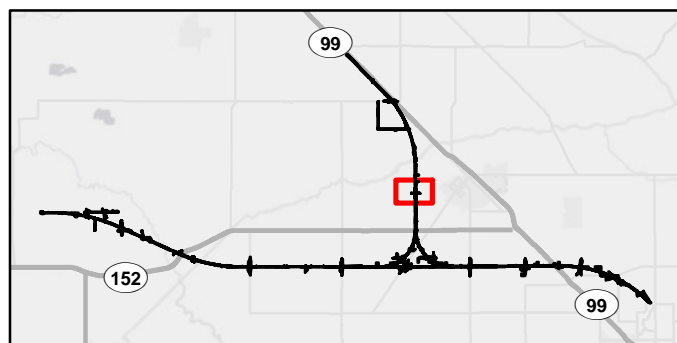
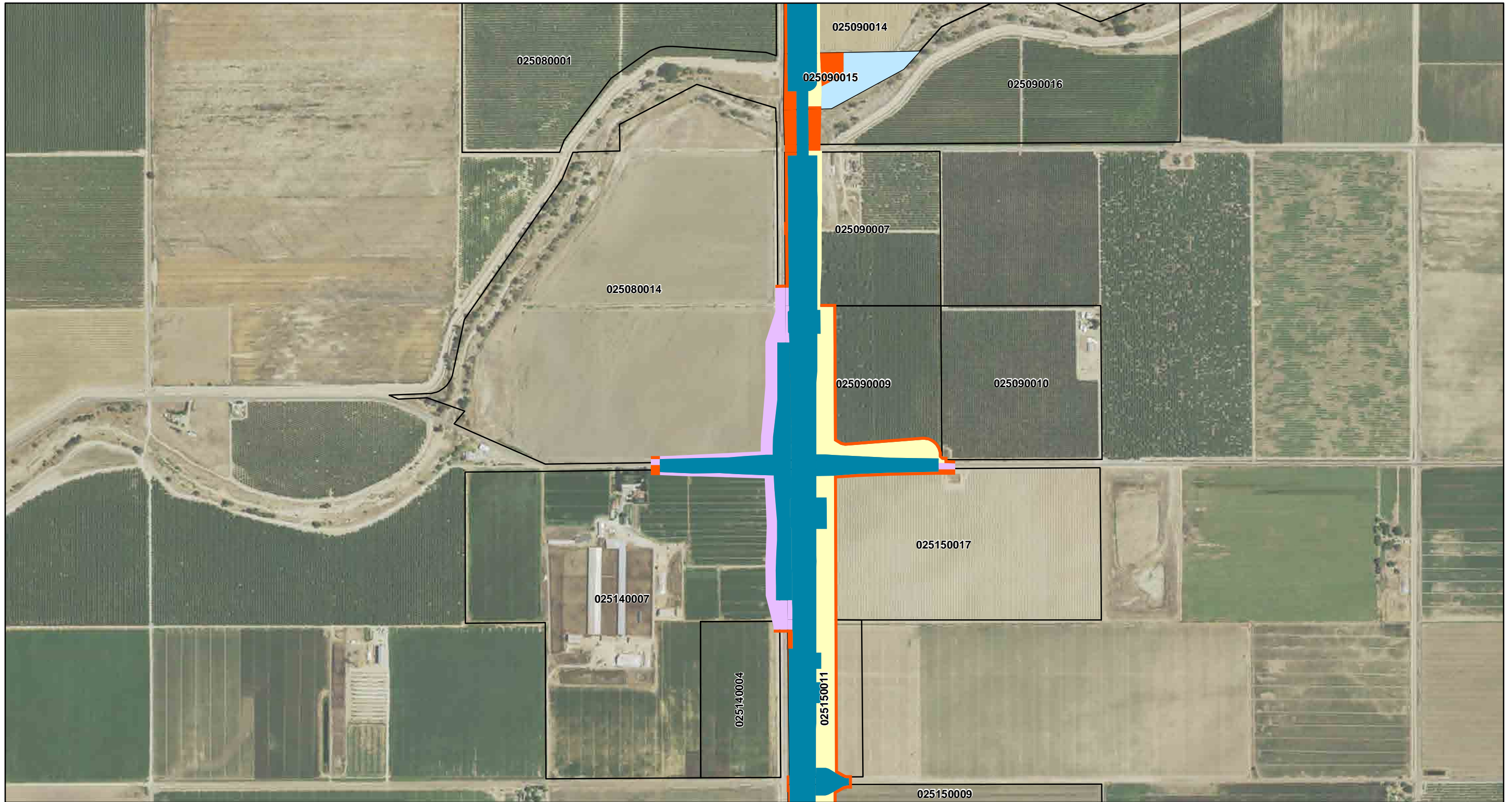


Alternative Footprint by Type

- Right-of-Way
- Permanent Access Easement
- Temporary Construction Easement
- Permanent Utility Easement
- Remnant Parcels

Parcel (APN Displayed)

Avenue 21 to Road 13 Wye Alternative

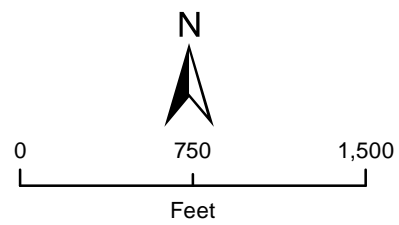
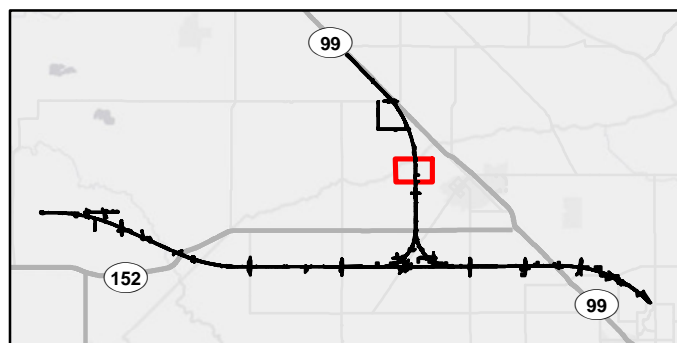
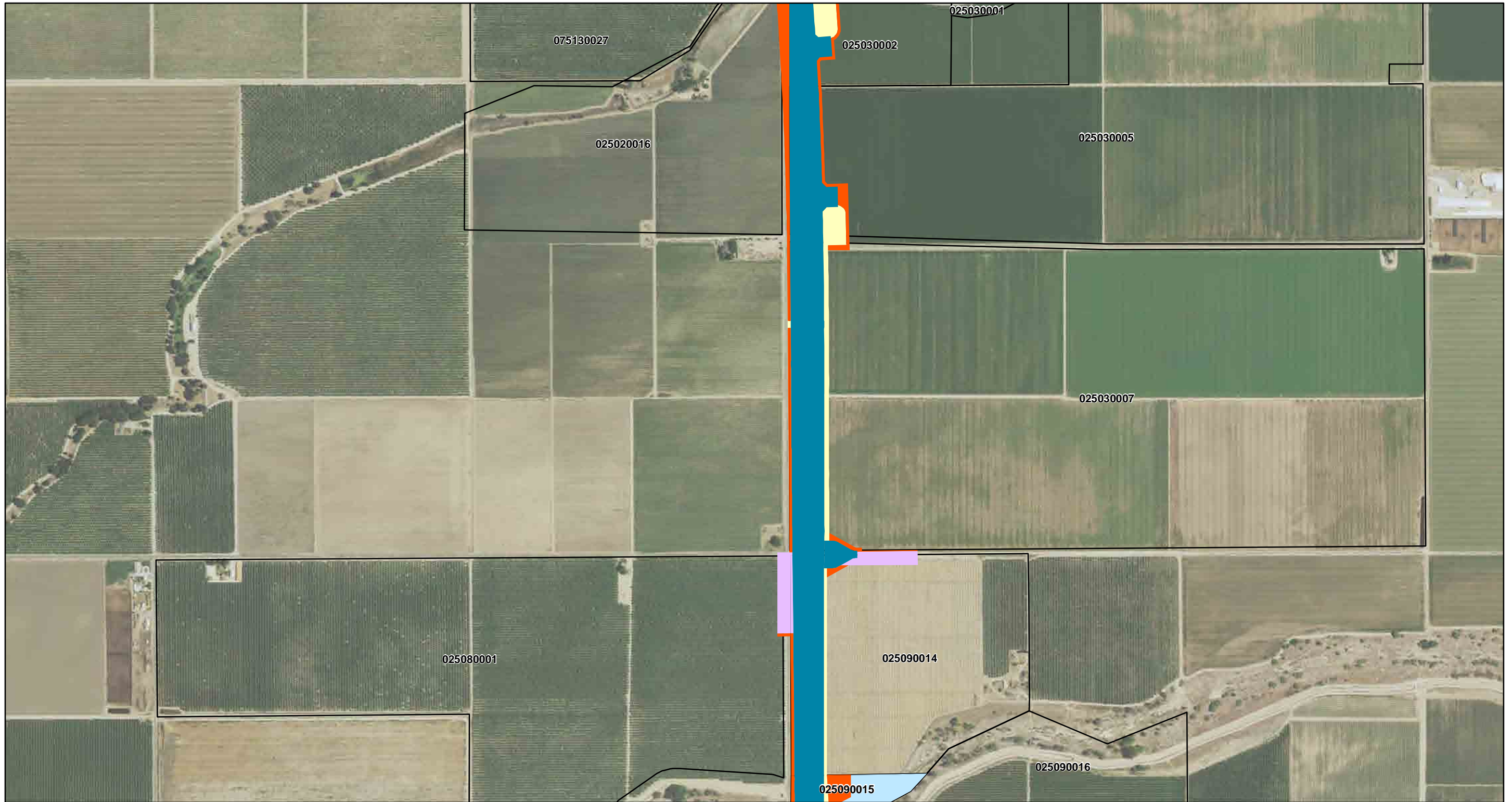


Alternative Footprint by Type

- Right-of-Way
- Permanent Access Easement
- Permanent Utility Easement
- Remnant Parcels
- Temporary Construction Easement

Parcel (APN Displayed)

Avenue 21 to Road 13 Wye Alternative

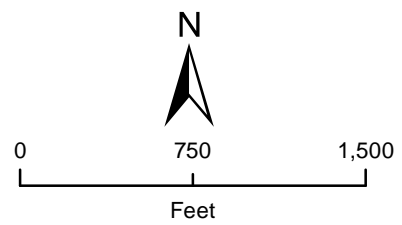
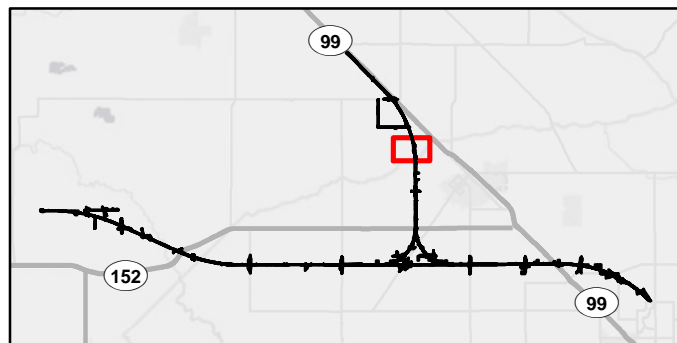
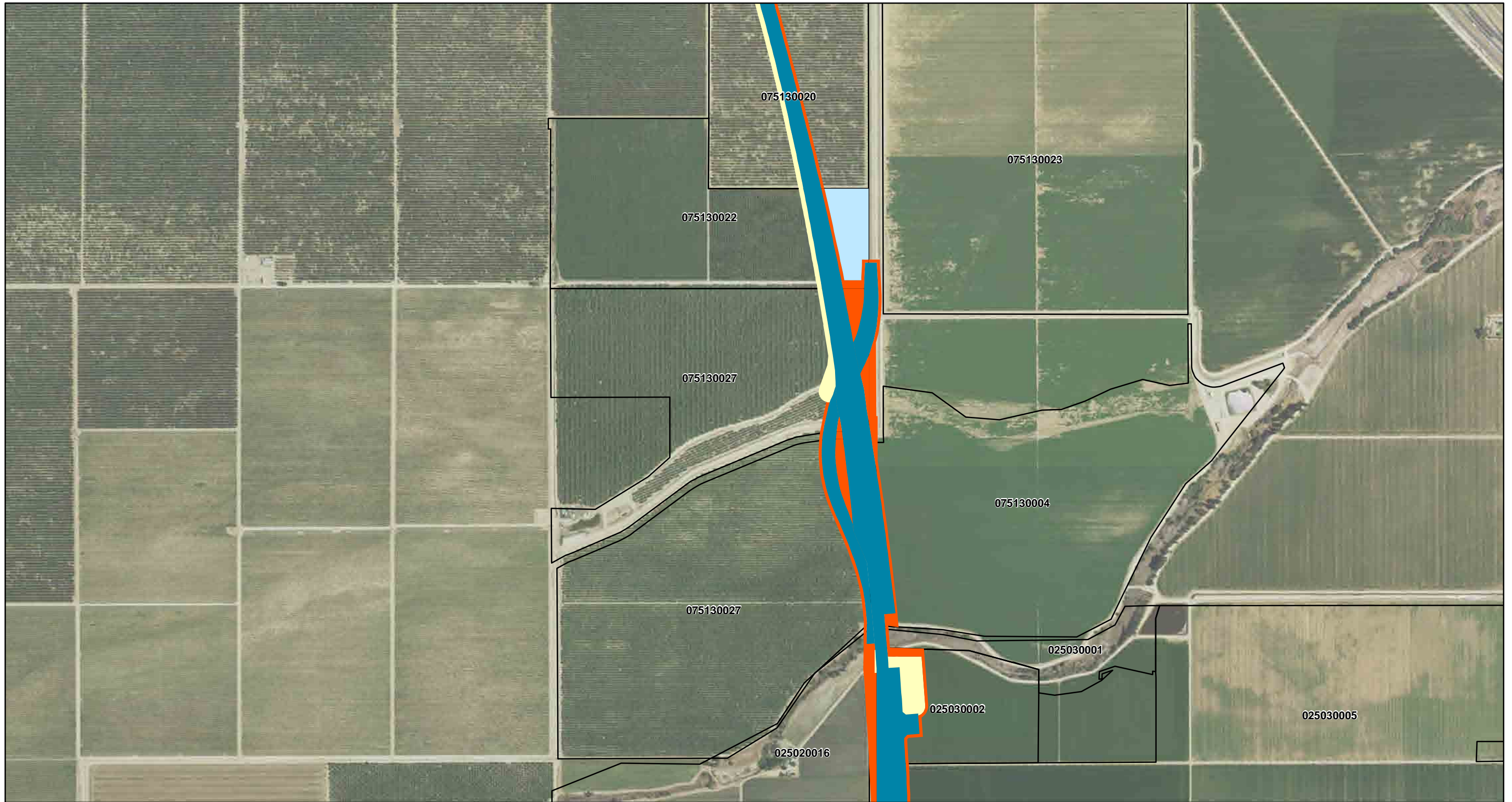


Alternative Footprint by Type

- Right-of-Way
- Permanent Access Easement
- Temporary Construction Easement
- Permanent Utility Easement
- Remnant Parcels

Parcel (APN Displayed)

Avenue 21 to Road 13 Wye Alternative

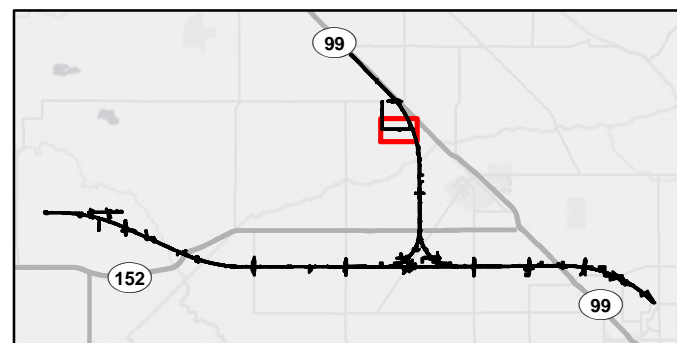
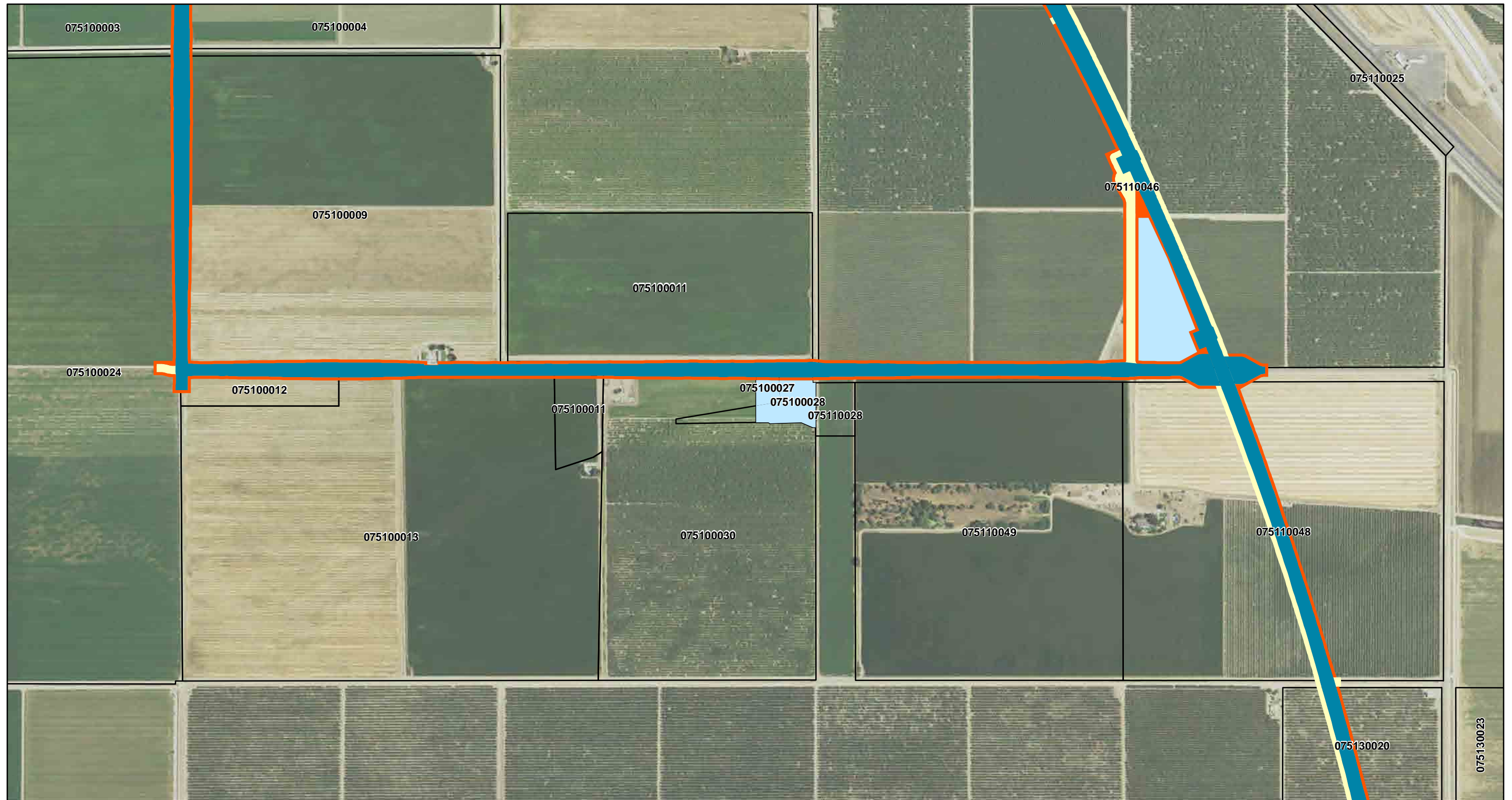


Alternative Footprint by Type

- Right-of-Way
- Permanent Access Easement
- Temporary Construction Easement
- Permanent Utility Easement
- Remnant Parcels

Parcel (APN Displayed)

Avenue 21 to Road 13 Wye Alternative

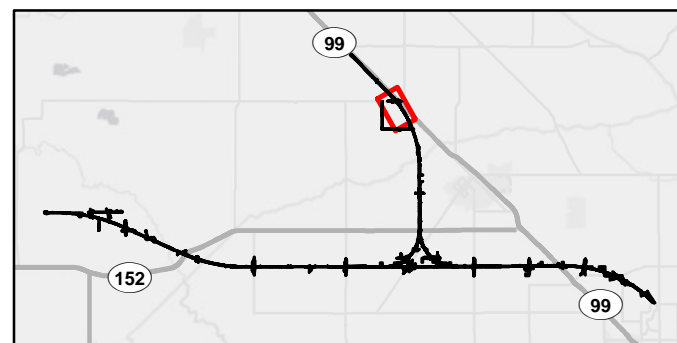
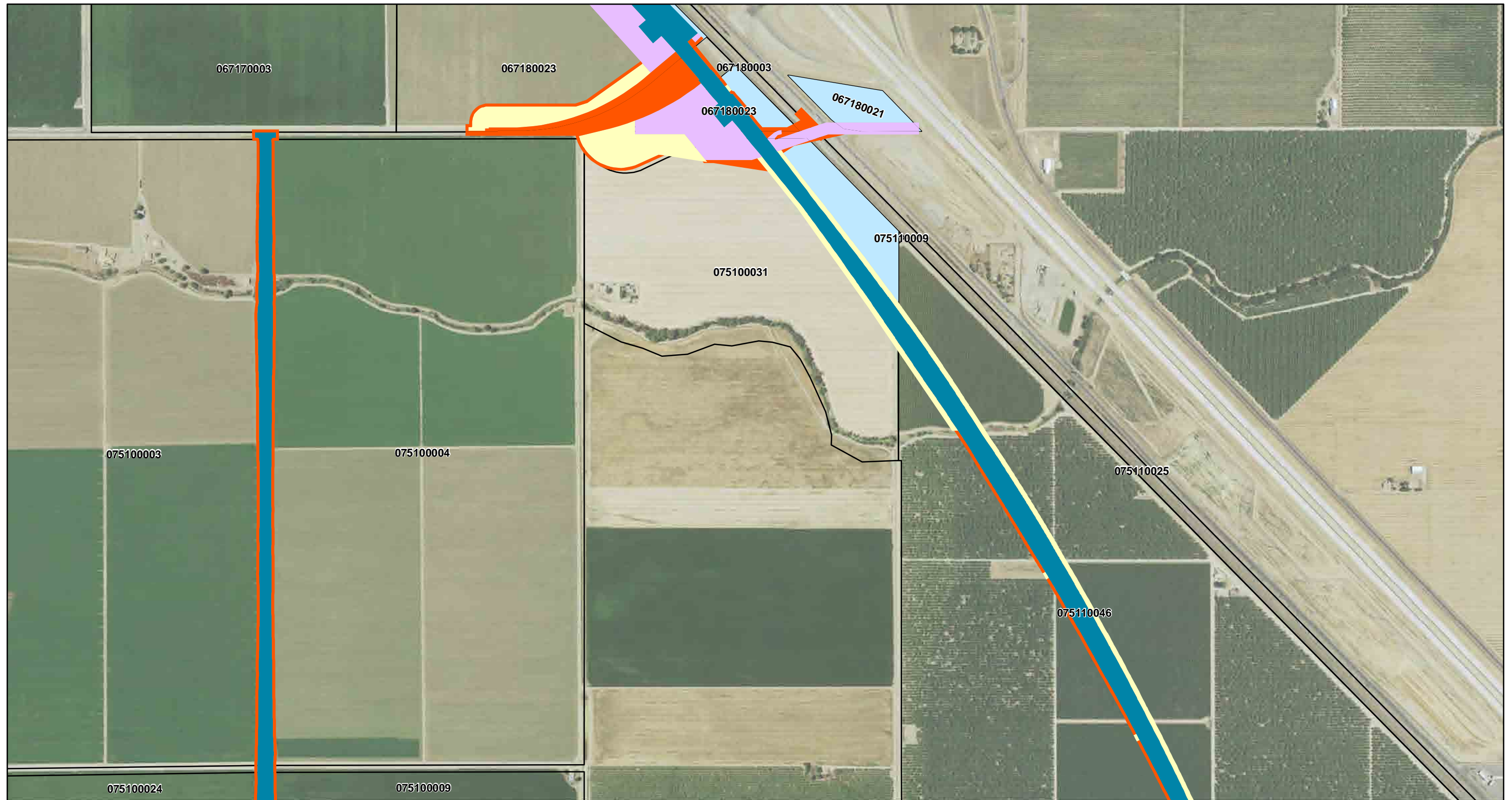


Alternative Footprint by Type

- Right-of-Way
- Permanent Access Easement
- Permanent Utility Easement
- Remnant Parcels
- Temporary Construction Easement

Parcel (APN Displayed)

Avenue 21 to Road 13 Wye Alternative

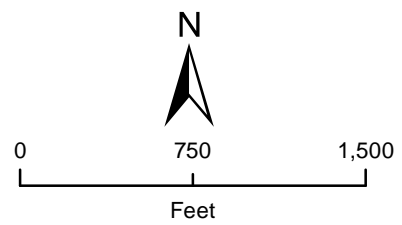
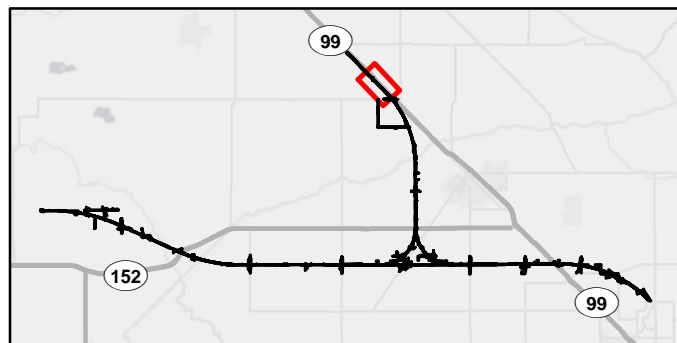
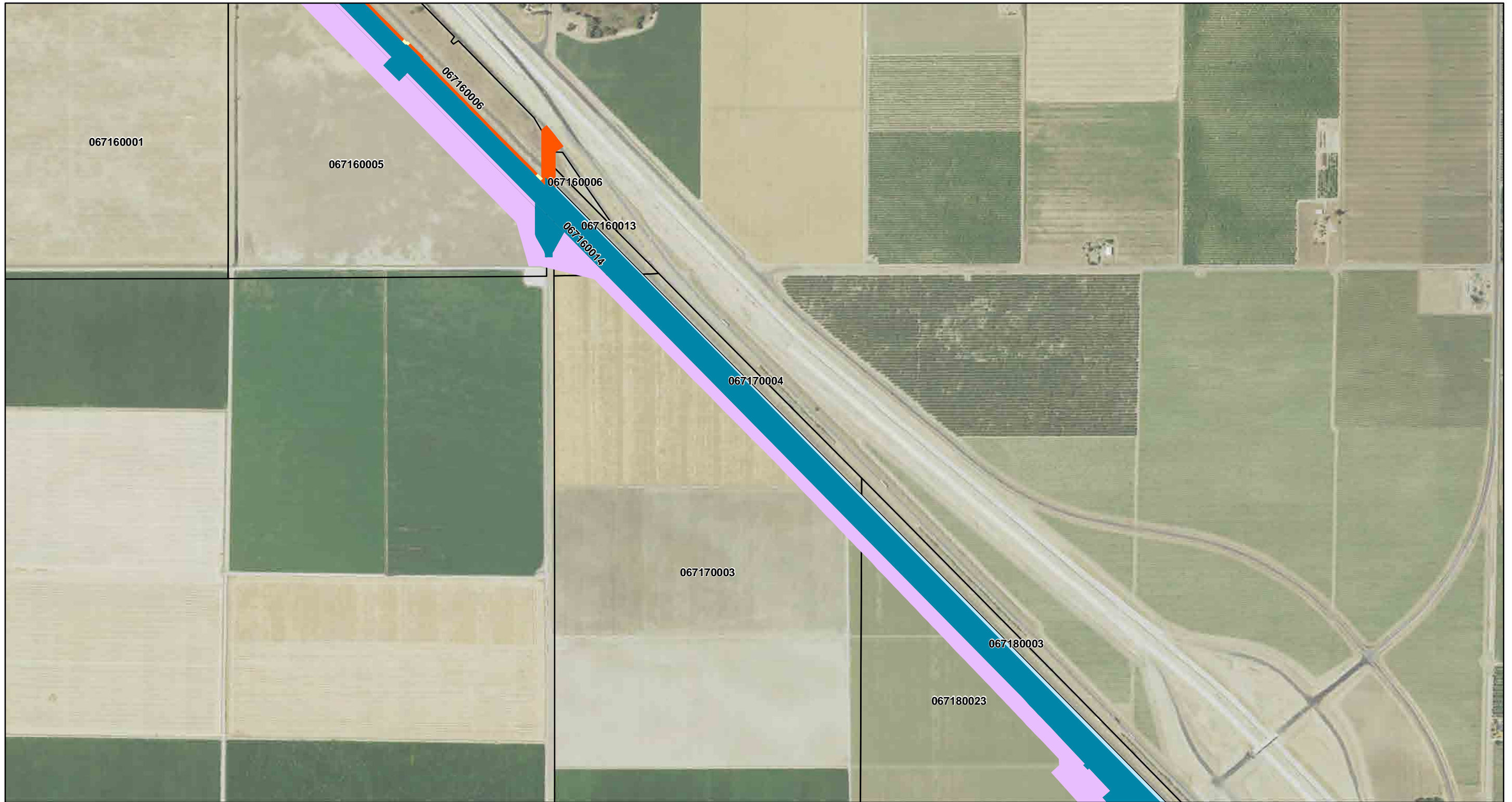


Alternative Footprint by Type

- Right-of-Way
- Permanent Access Easement
- Temporary Construction Easement
- Remnant Parcels
- Permanent Utility Easement

Parcel (APN Displayed)

Avenue 21 to Road 13 Wye Alternative

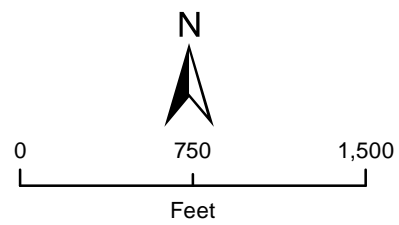
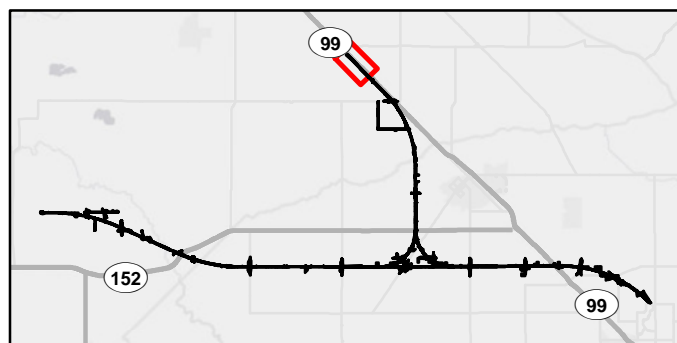
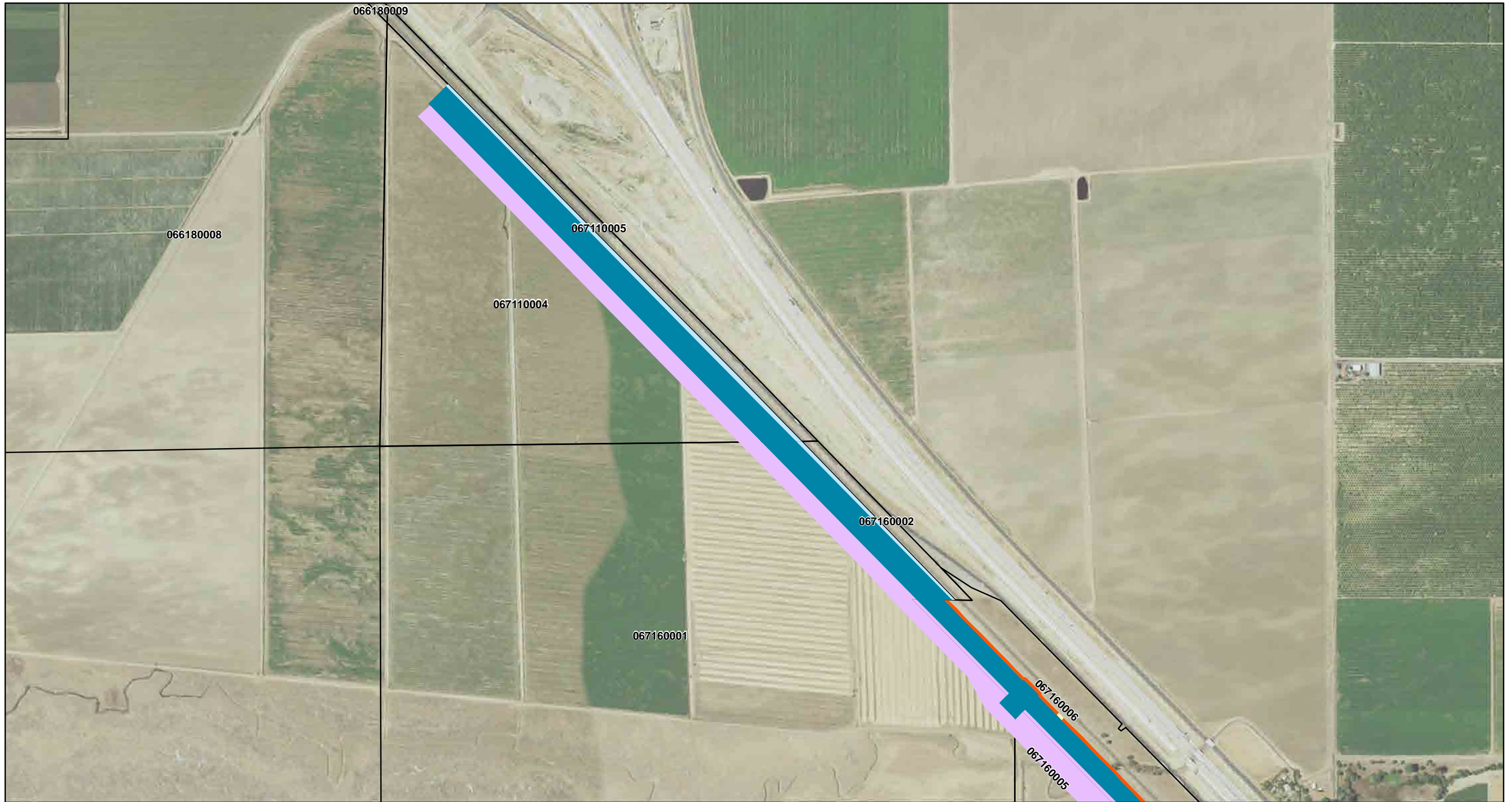


Alternative Footprint by Type

- Right-of-Way
- Permanent Access Easement
- Temporary Construction Easement
- Permanent Utility Easement
- Remnant Parcels

Parcel (APN Displayed)

Avenue 21 to Road 13 Wye Alternative

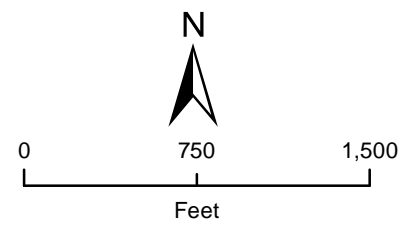
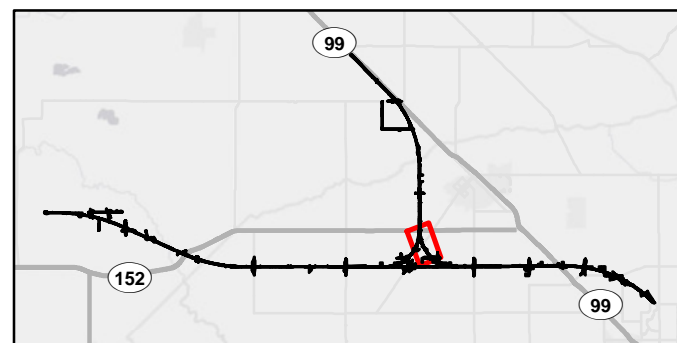
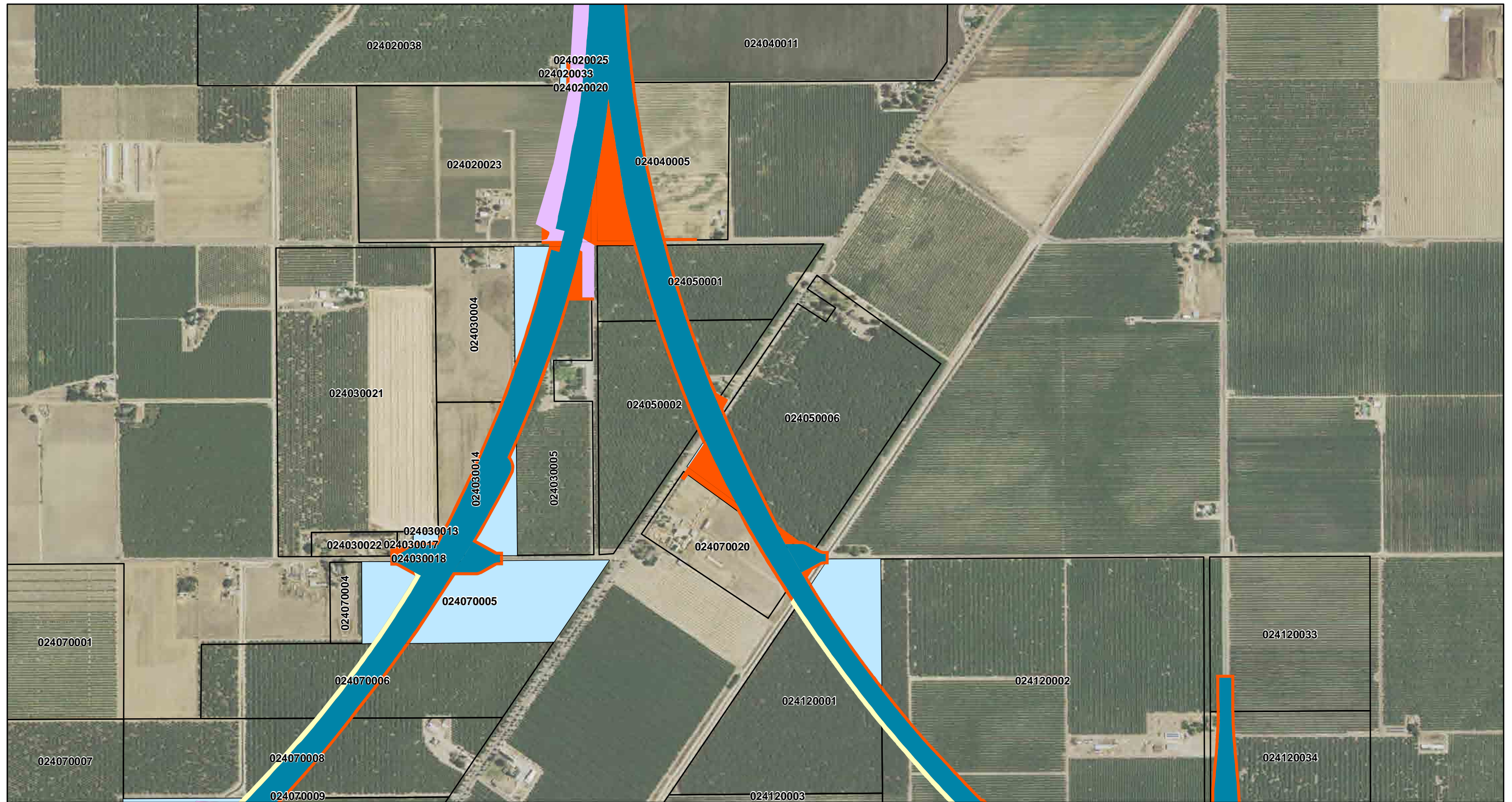


Alternative Footprint by Type

- Right-of-Way
- Permanent Access Easement
- Temporary Construction Easement
- Permanent Utility Easement
- Remnant Parcels

Parcel (APN Displayed)

Avenue 21 to Road 13 Wye Alternative

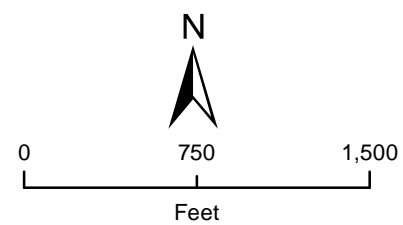
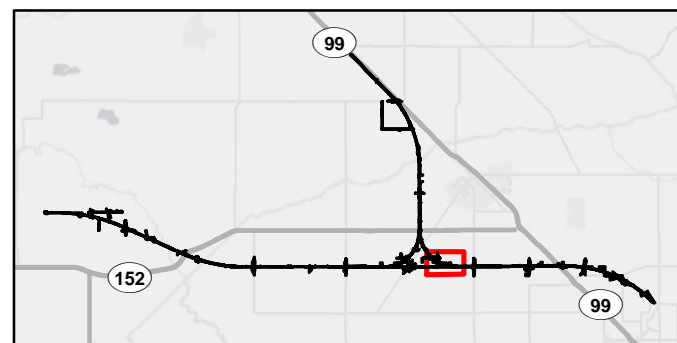
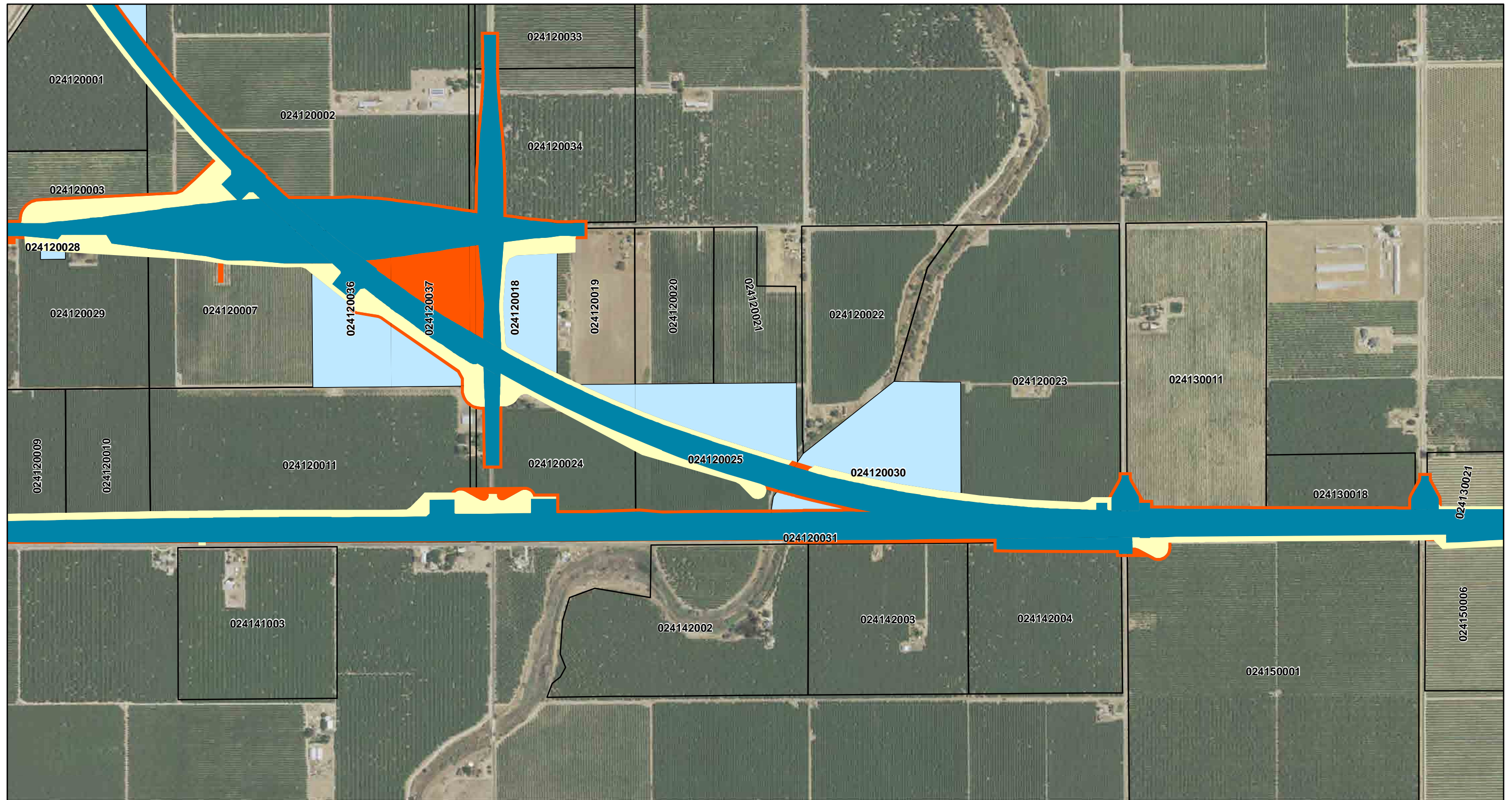


Alternative Footprint by Type

- Right-of-Way
- Permanent Access Easement
- Temporary Construction Easement
- Permanent Utility Easement
- Remnant Parcels

Parcel (APN Displayed)

Avenue 21 to Road 13 Wye Alternative

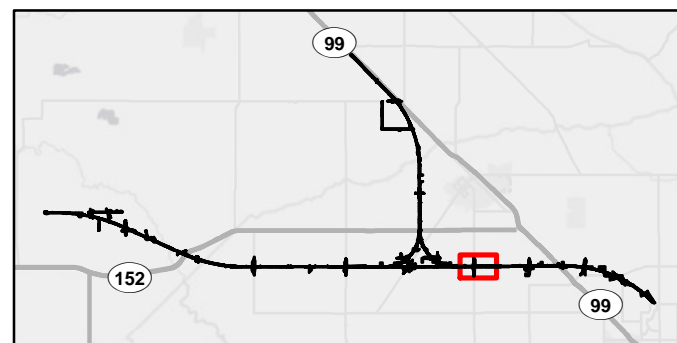
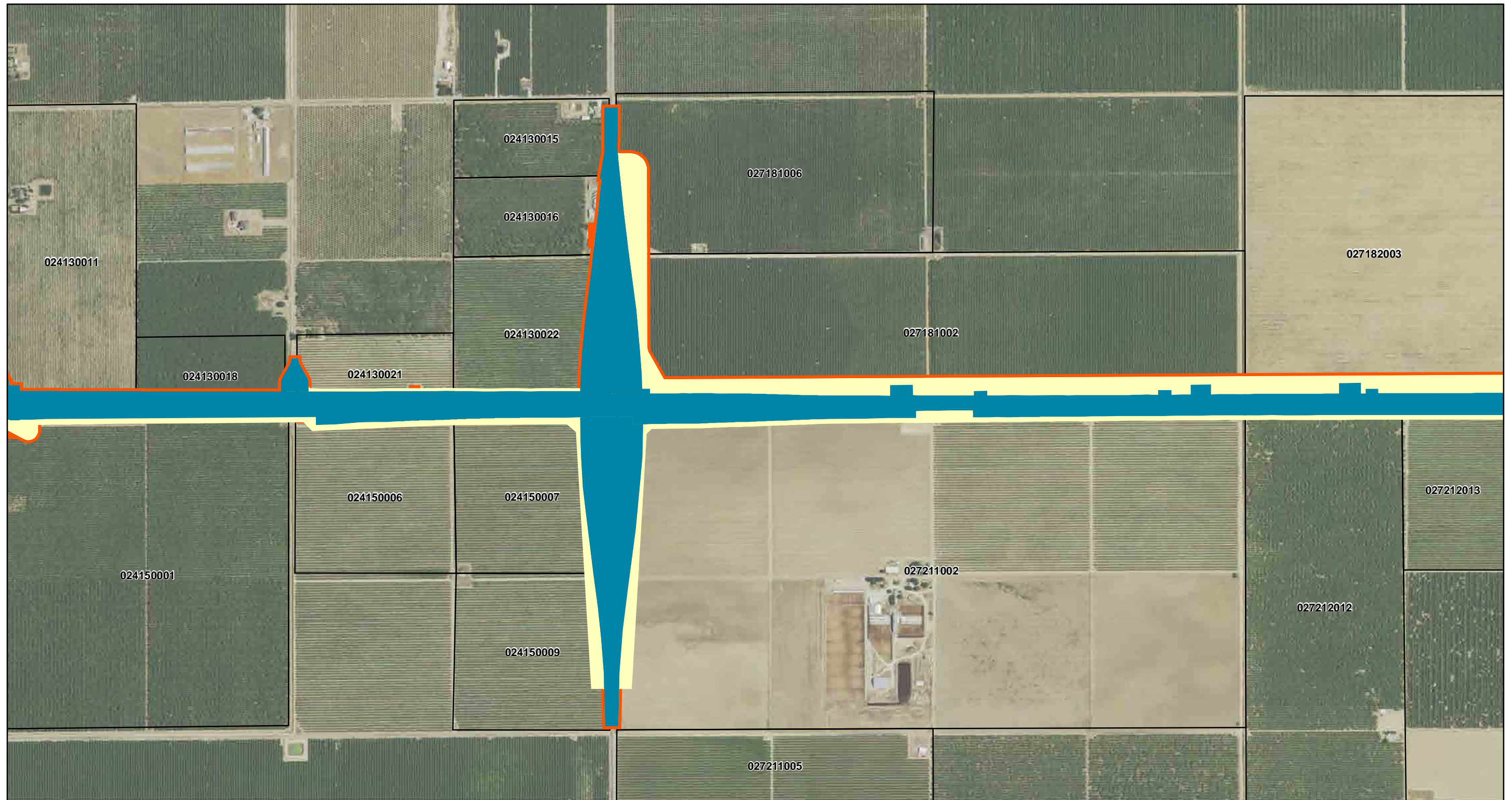


Alternative Footprint by Type

- Right-of-Way
- Permanent Access Easement
- Temporary Construction Easement
- Permanent Utility Easement
- Remnant Parcels

Parcel (APN Displayed)

Avenue 21 to Road 13 Wye Alternative

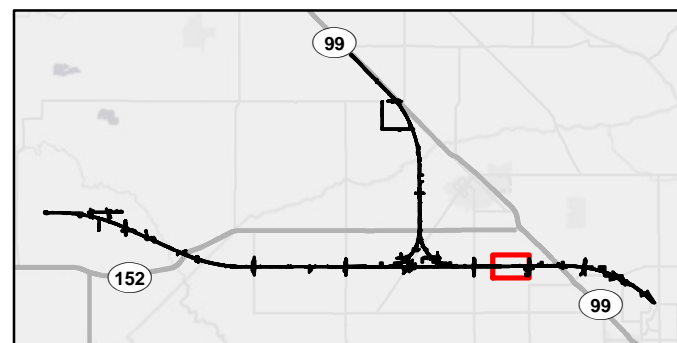
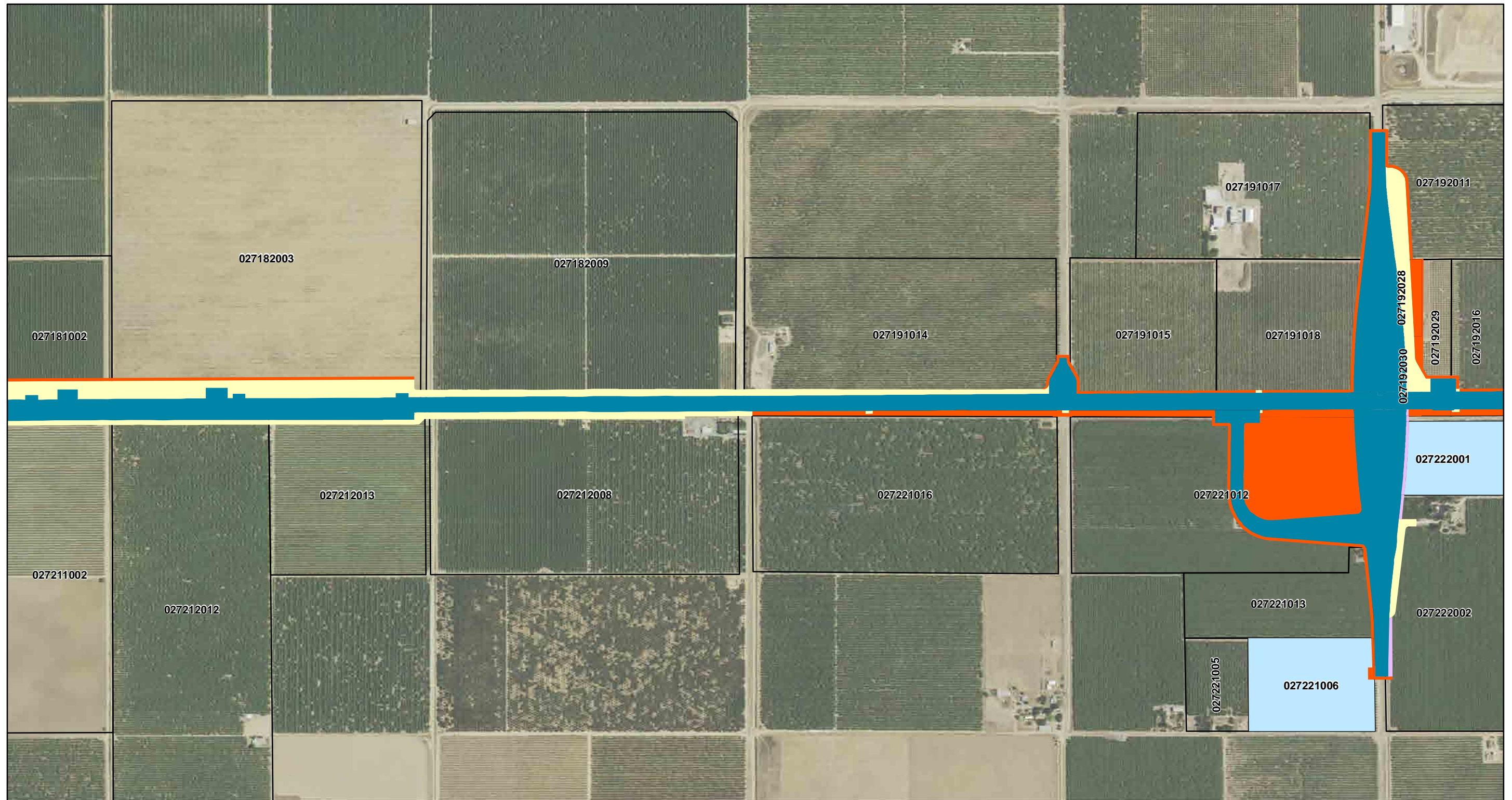


Alternative Footprint by Type

- Right-of-Way
- Permanent Access Easement
- Temporary Construction Easement
- Permanent Utility Easement
- Remnant Parcels

Parcel (APN Displayed)

Avenue 21 to Road 13 Wye Alternative

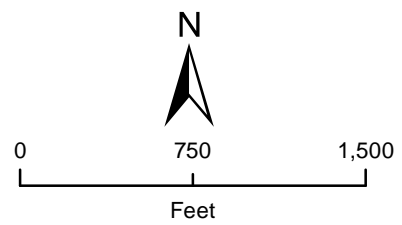
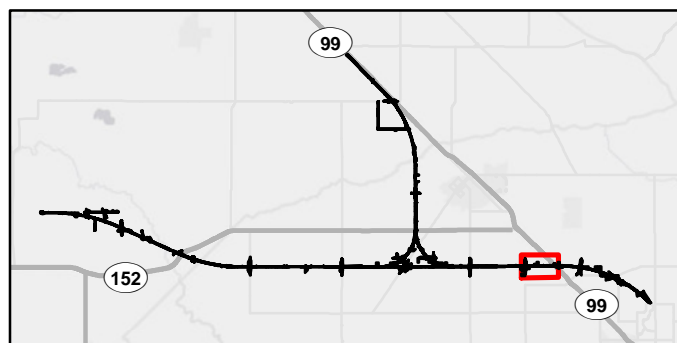
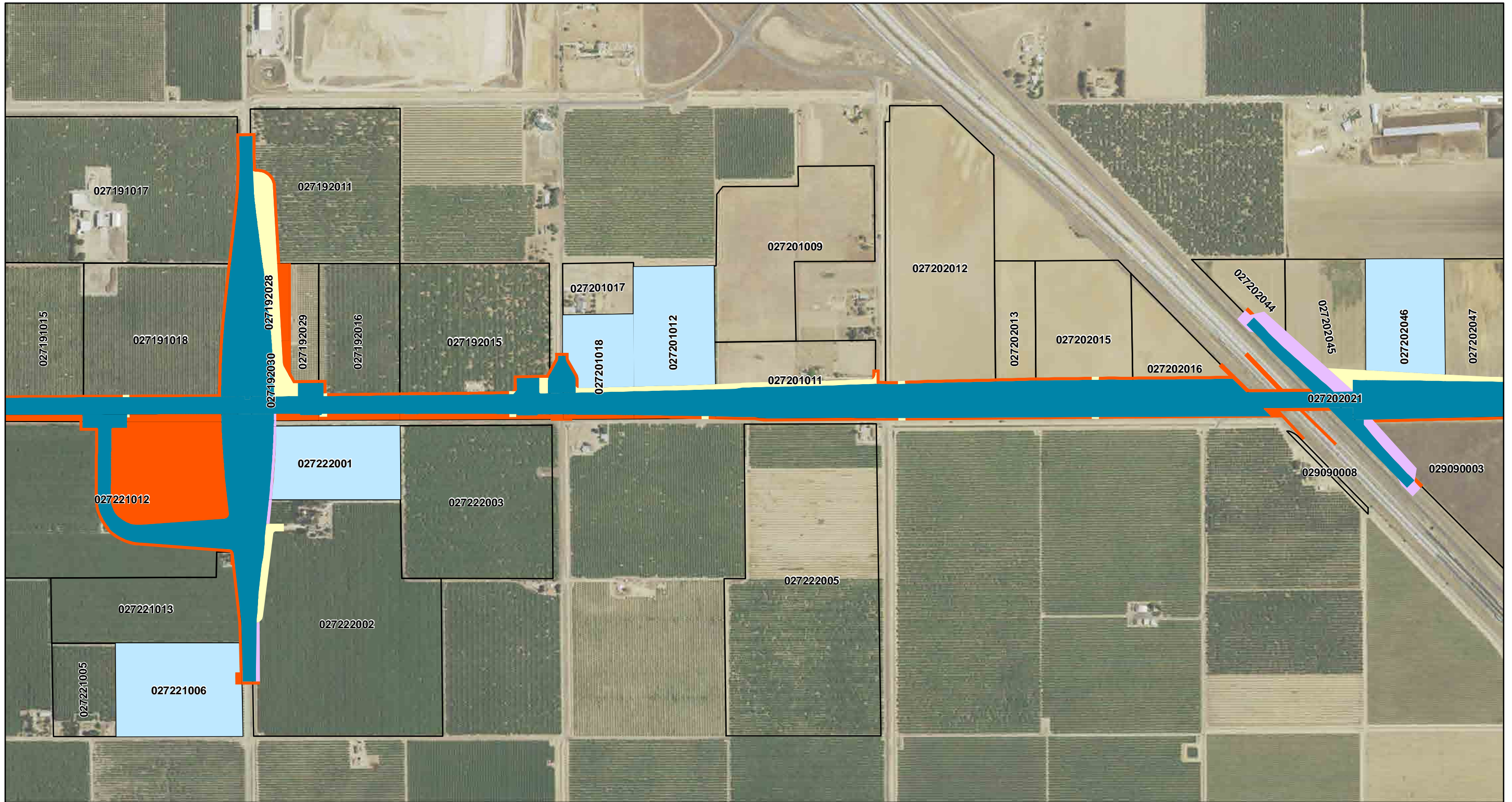


Alternative Footprint by Type

- Right-of-Way
- Permanent Access Easement
- Permanent Utility Easement
- Remnant Parcels
- Temporary Construction Easement

Parcel (APN Displayed)

Avenue 21 to Road 13 Wye Alternative

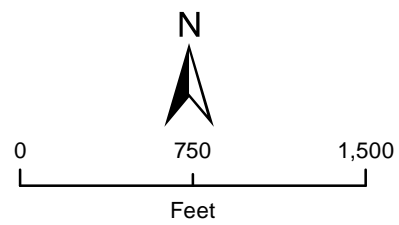
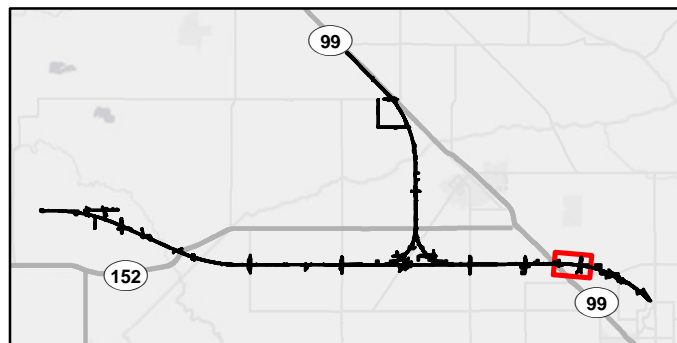
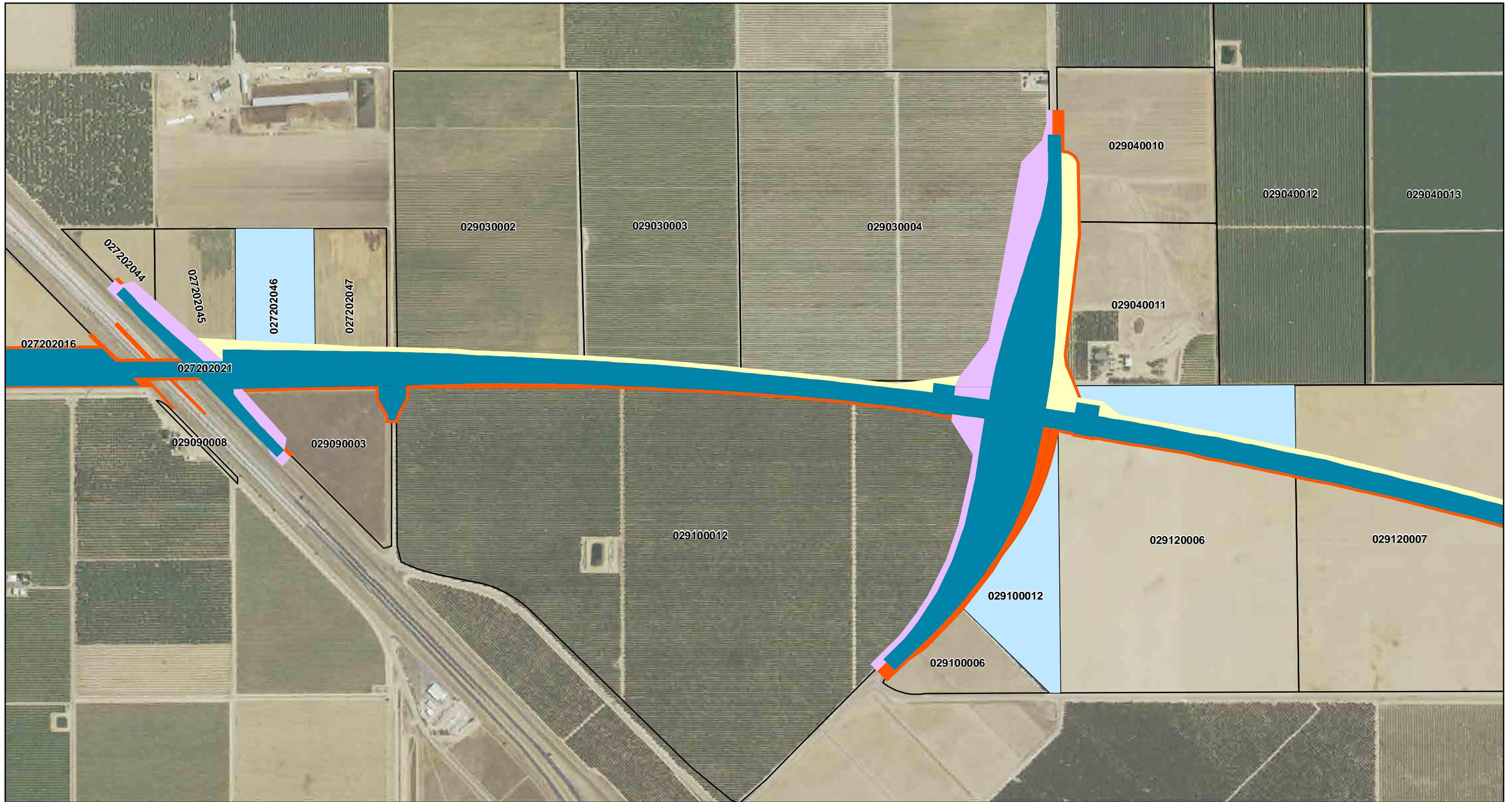


Alternative Footprint by Type

- Right-of-Way
- Permanent Access Easement
- Temporary Construction Easement
- Permanent Utility Easement
- Remnant Parcels

Parcel (APN Displayed)

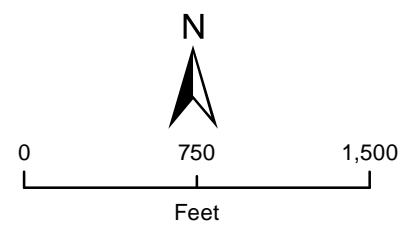
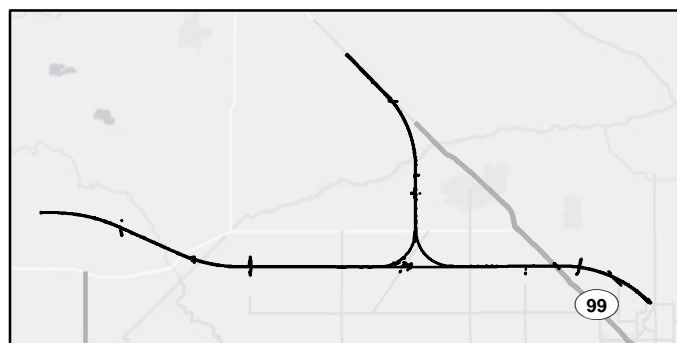
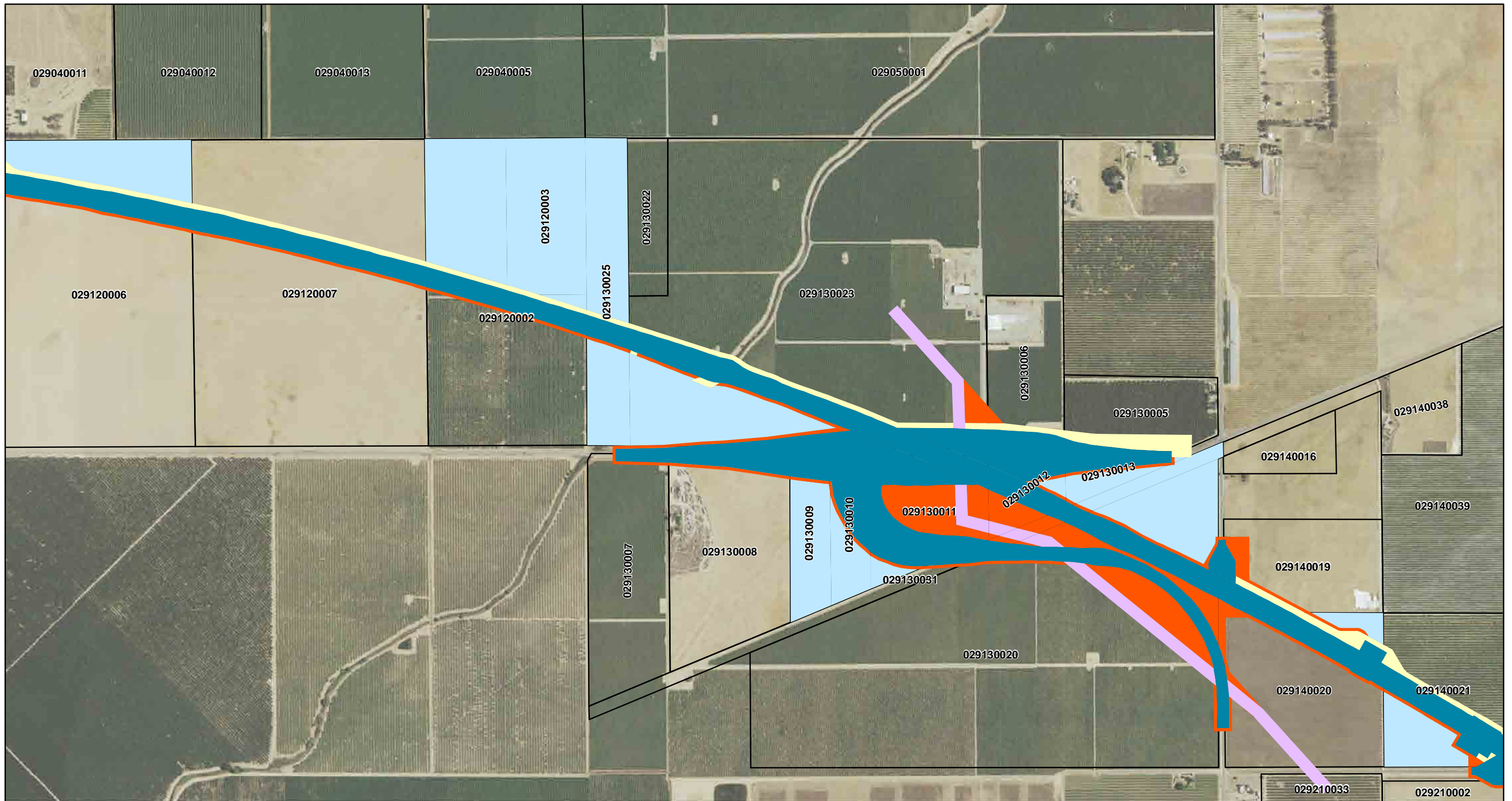
Avenue 21 to Road 13 Wye Alternative



Alternative Footprint by Type

- Right-of-Way
- Permanent Access Easement
- Permanent Utility Easement
- Temporary Construction Easement
- Parcel (APN Displayed)

Avenue 21 to Road 13 Wye Alternative

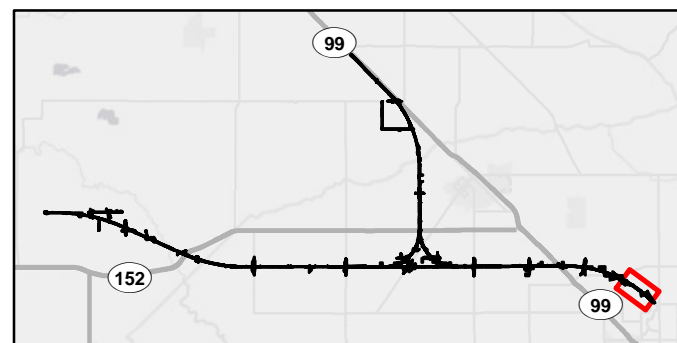


Alternative Footprint by Type

- Right-of-Way
- Permanent Access Easement
- Temporary Construction Easement
- Permanent Utility Easement
- Remnant Parcels

Parcel (APN Displayed)

Avenue 21 to Road 13 Wye Alternative

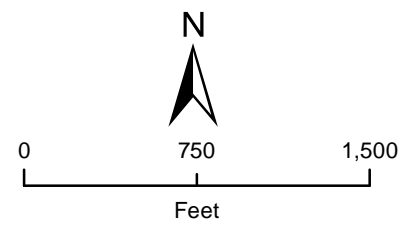
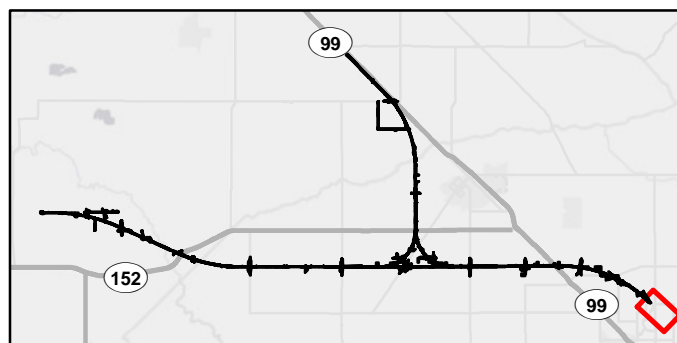
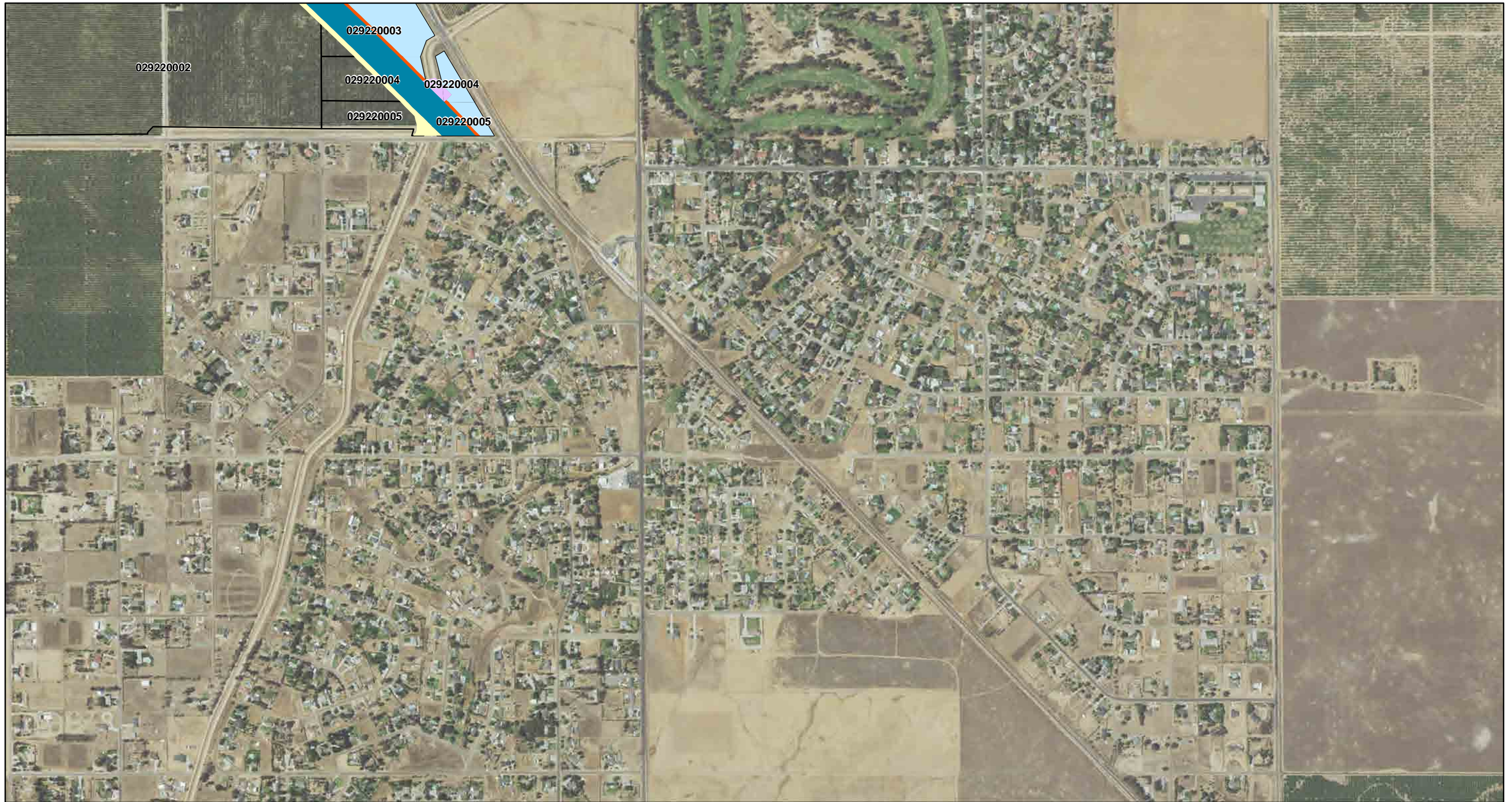


Alternative Footprint by Type

- Right-of-Way
- Permanent Access Easement
- Temporary Construction Easement
- Permanent Utility Easement
- Remnant Parcels

Parcel (APN Displayed)

Avenue 21 to Road 13 Wye Alternative



Alternative Footprint by Type

- Right-of-Way
- Permanent Access Easement
- Temporary Construction Easement
- Permanent Utility Easement
- Remnant Parcels

Parcel (APN Displayed)

Avenue 21 to Road 13 Wye Alternative