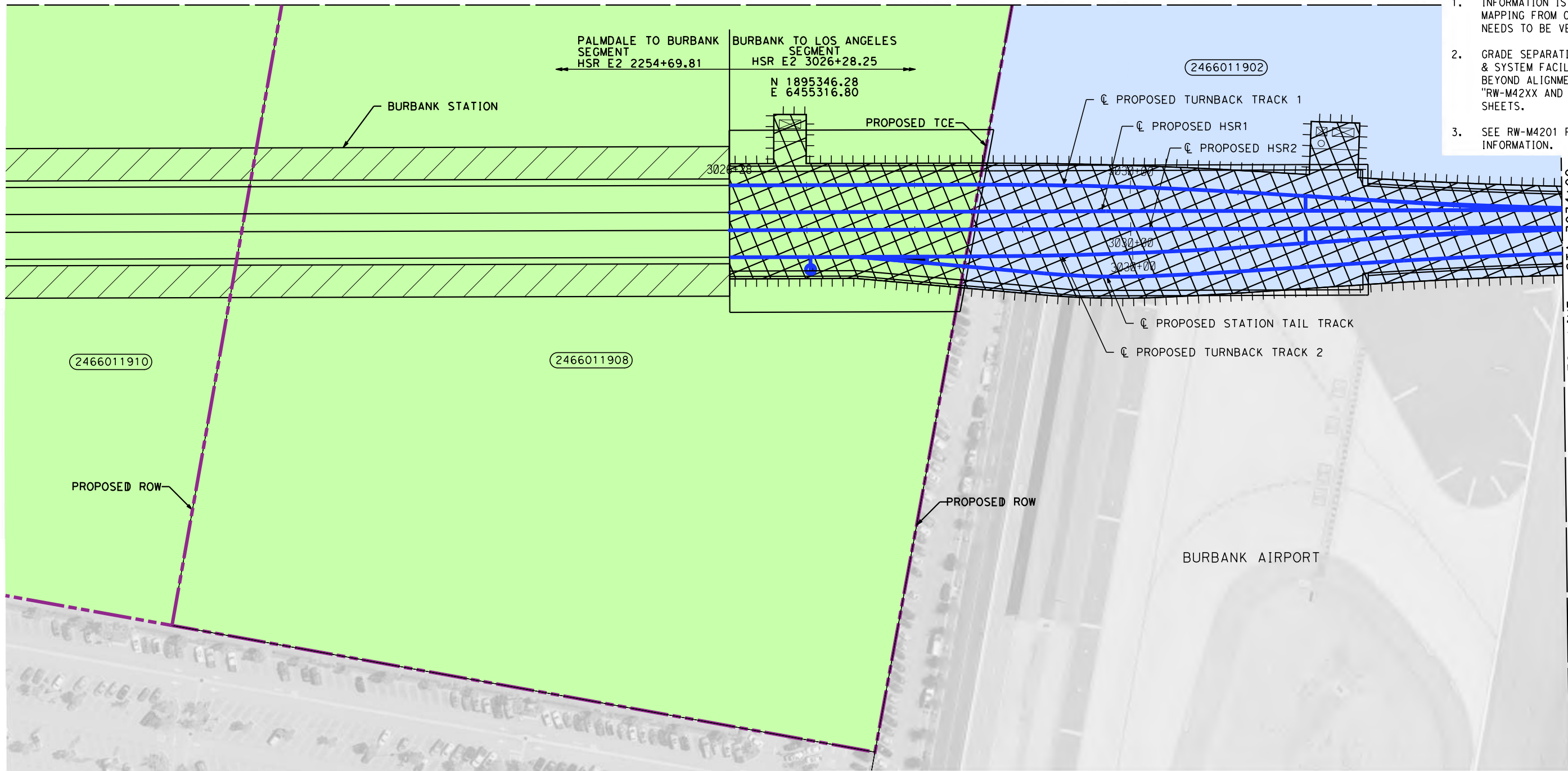


MATCH LINE
SEE DRAWING NO. RW-M4201

NOTES:

1. INFORMATION IS BASED ON APPRAISAL MAPPING FROM COUNTY AND GIS; NEEDS TO BE VERIFIED.
2. GRADE SEPARATION, MAINTENANCE YARD, & SYSTEM FACILITY IMPACTS LOCATED BEYOND ALIGNMENT ARE LOCATED ON "RW-M42XX AND RW-M43XX SERIES" SHEETS.
3. SEE RW-M4201 FOR PARCEL INFORMATION.



MATCH LINE - STA 3034+00
SEE DRAWING NO. RW-M4101A

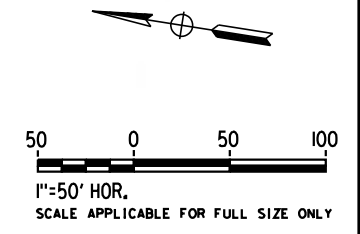
- HST TRACK
- EXISTING RAIL ROW
- TEMPORARY CONSTRUCTION EASEMENT /TEMPORARY IMPACTS
- MAINTENANCE EASEMENT
- PERMANENT TAKE
- TUNNEL SUBSURFACE EASEMENT

LEGEND

- CONVENTIONAL PASSENGER/FREIGHT TRACK - NEW
- CONVENTIONAL PASSENGER/FREIGHT TRACK - EXISTING
- CONVENTIONAL PASSENGER/FREIGHT TRACK - BY OTHERS
- EXISTING RIGHT-OF-WAY/ PARCEL LINES
- TEMPORARY CONSTRUCTION EASEMENT (TCE)
- PROPOSED RIGHT-OF-WAY/ PARCEL LINES
- HSR CORRIDOR/LIMIT OF ACQUISITION
- APN NUMBER

GRANTOR NOTES	
① Areas shown exclude underlying fee in the adjoining public way.	③ TYPE: GD=Grant deed ED=Easement deed QC=Quitclaim DD=Director's deed DE=Director's easement deed DK=Director's quitclaim deed FOC=Final Order of Condemnation HE=Highway easement deed REL=Relinquishment VAC=Vacation JUA=Joint use agreement CCUA=Consent to common use agreement
② Indicates Underlying Fee (UF) Area	④ Document or Instrument number
② TITLE COBES: AR=Access Rights Only F=Fee E=Easement (Ease) TCE=Temp Construction Ease T=Other Temp Ease (see Remarks) O=Other (see Remarks)	

THE DISPOSITION, WHETHER OWNED OR LEASED, OF RIGHT OF WAY (ROW) ALONG THE WEST BANK OF THE LOS ANGELES RIVER IS DEPENDENT UPON THE DISCUSSIONS AND NEGOTIATIONS BETWEEN THE CALIFORNIA HIGH SPEED RAIL AUTHORITY (AUTHORITY), THE LOS ANGELES METROPOLITAN TRANSPORTATION AUTHORITY (METRO), THE BURLINGTON NORTHERN SANTA FE RAILWAY (BNSF) AND THE UNION PACIFIC RAILROAD (UPRR).



NOT FOR CONSTRUCTION
FOR INTERNAL USE ONLY

4/29/2019 8:05:26 AM c:\j\p\pwworkdir\haynesma\d0136345\k2l-rw-m4101.dgn haynesma

REV	DATE	BY	CHK	APP	DESCRIPTION

DESIGNED BY
M. HAYNES
DRAWN BY
M. HAYNES
CHECKED BY
C. LEE
IN CHARGE
K. PIRBAZARI
DATE
04/30/2019

PEPD RECORD SET

NOT FOR CONSTRUCTION



CALIFORNIA HIGH-SPEED TRAIN PROJECT
BURBANK TO LOS ANGELES

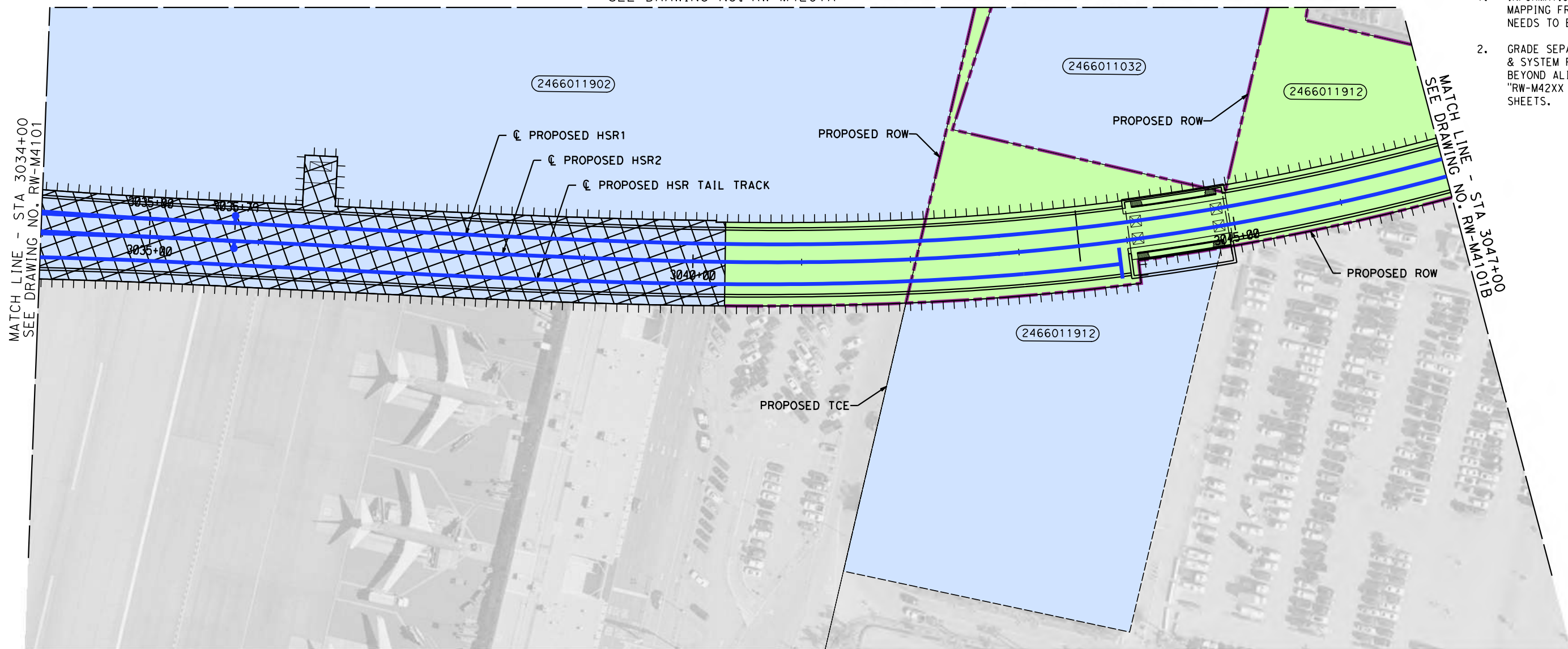
PEPD
RIGHT OF WAY IMPACT
HSR2 3026+28 TO HSR2 3034+00

CONTRACT NO.
HSR14-39
DRAWING NO.
RW-M4101
SCALE
AS SHOWN
SHEET NO.

MATCH LINE
SEE DRAWING NO. RW-M4201A

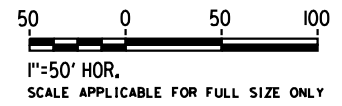
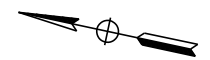
NOTES:

1. INFORMATION IS BASED ON APPRAISAL MAPPING FROM COUNTY AND GIS; NEEDS TO BE VERIFIED.
2. GRADE SEPARATION, MAINTENANCE YARD, & SYSTEM FACILITY IMPACTS LOCATED BEYOND ALIGNMENT ARE LOCATED ON "RW-M42XX AND RW-M43XX SERIES" SHEETS.



MATCH LINE - STA 3034+00
SEE DRAWING NO. RW-M4101

MATCH LINE - STA 3047+00
SEE DRAWING NO. RW-M4101B



4/29/2019 8:05:51 AM c:\j\p\pwworkdir\haynesma\d0136345\k2l-rw-m4101a.dgn haynesma

PARCEL#	TITLE	GRANTOR	AREAS (square feet or as noted)				REMARKS	RECORDATION		
			TOTAL	REQUIRED ① [UF]	EXCESS ① [UF]	REMAINDER		TYPE ③	DATE	DOC.# ④
2466011902		BURBANK GLENDALE PASADENA AA	10947703	13438			HSR TRACK CONSTRUCTION & TRENCH IMPACT			
2466011902	TCE	BURBANK GLENDALE PASADENA AA	10947703	928150			TCE & TUNNEL SUBSURFACE EASEMENT			
2466011032	TCE	BURBANK GLENDALE PASADENA AA	71861	71861			TCE & TUNNEL SUBSURFACE EASEMENT			
2466011912		BURBANK GLENDALE PASADENA AA	1175807	101733			HSR TRACK CONSTRUCTION & TRENCH IMPACT			
2466011912	TCE	BURBANK GLENDALE PASADENA AA	1175807	345432			TCE & TUNNEL SUBSURFACE EASEMENT			

NOT FOR CONSTRUCTION
FOR INTERNAL USE ONLY

REV	DATE	BY	CHK	APP	DESCRIPTION

DESIGNED BY
M. HAYNES
DRAWN BY
M. HAYNES
CHECKED BY
C. LEE
IN CHARGE
K. PIRBAZARI
DATE
04/30/2019

PEPD RECORD SET

NOT FOR CONSTRUCTION

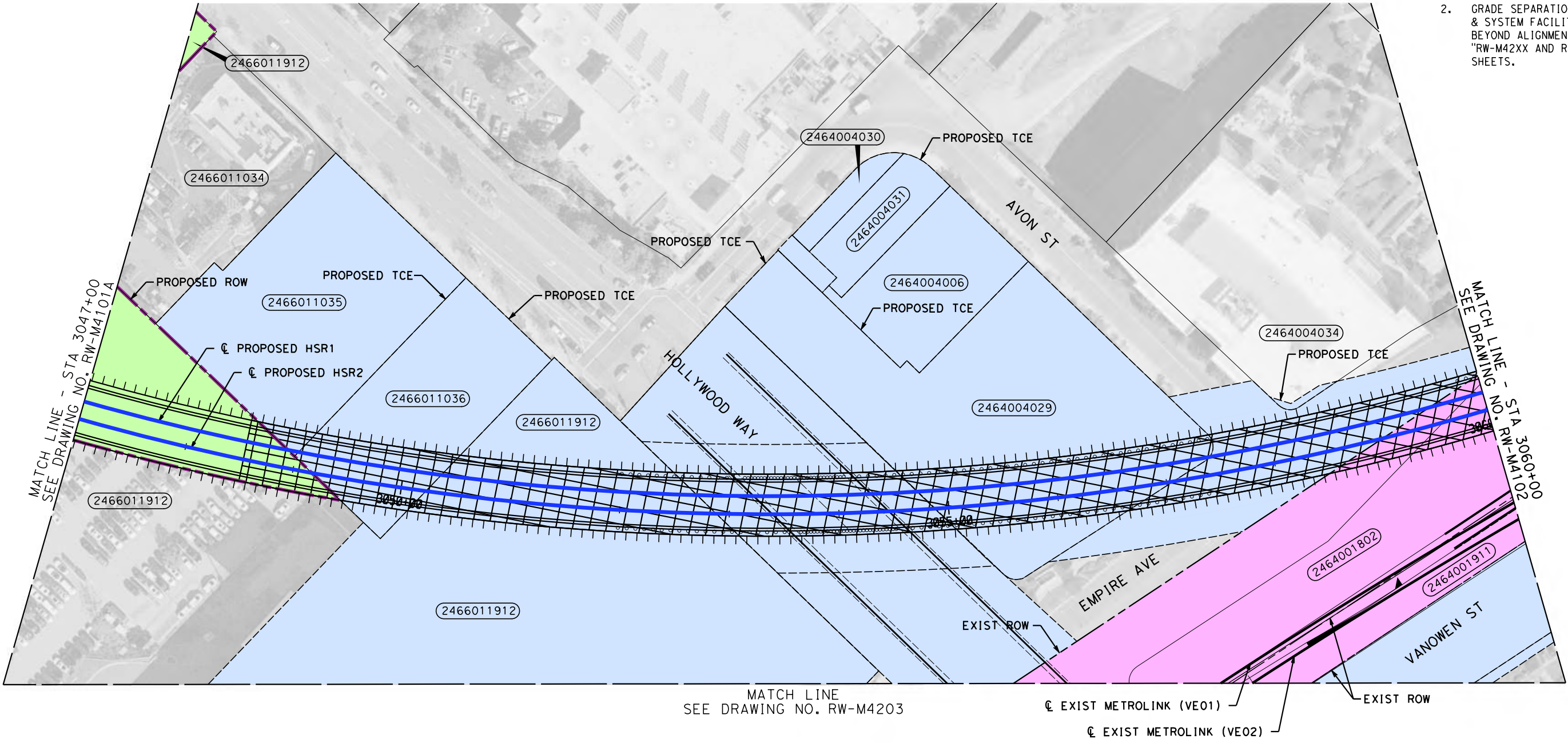


CALIFORNIA HIGH-SPEED TRAIN PROJECT
BURBANK TO LOS ANGELES

PEPD
RIGHT OF WAY IMPACT
HSR2 3034+00 TO HSR2 3047+00

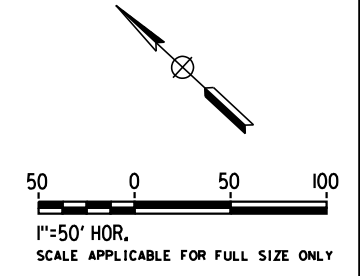
CONTRACT NO.
HSR14-39
DRAWING NO.
RW-M4101A
SCALE
AS SHOWN
SHEET NO.

- NOTES:**
1. INFORMATION IS BASED ON APPRAISAL MAPPING FROM COUNTY AND GIS; NEEDS TO BE VERIFIED.
 2. GRADE SEPARATION, MAINTENANCE YARD, & SYSTEM FACILITY IMPACTS LOCATED BEYOND ALIGNMENT ARE LOCATED ON "RW-M42XX AND RW-M43XX SERIES" SHEETS.



4/29/2019 8:06:18 AM c:\j\p\pwworkdir\haynesma\d0136345\k2l-rw-m4101b.dgn haynesma

PARCEL#	TITLE CODE	GRANTOR	AREAS (square feet or as noted)				REMARKS	RECORDATION		
			TOTAL	REQUIRED ① [UF]	EXCESS ① [UF]	REMAINDER		TYPE ③	DATE	DOC.# ④
2466011912		BURBANK GLENDALE PASADENA AA	1155491	101733			HSR TRACK CONSTRUCTION & TRENCH IMPACT			
2466011912	TCE	BURBANK GLENDALE PASADENA AA	1155491	345432			TCE & TUNNEL SUBSURFACE EASEMENT			
2466011035	TCE	DENNY'S	37895	37895			TCE & TUNNEL SUBSURFACE EASEMENT			
2466011036	TCE	DEL TACO	24438	24438			TCE & TUNNEL SUBSURFACE EASEMENT			
2464004030	TCE	N/A	2436	2436			TCE & TUNNEL SUBSURFACE EASEMENT			
2464004031	TCE	N/A	6764	6764			TCE & TUNNEL SUBSURFACE EASEMENT			
2464004006	TCE	N/A	14917	14917			TCE & TUNNEL SUBSURFACE EASEMENT			
2464004029	TCE	MEDIA STUDIOS PHASE VII & VII	60984	60984			TCE & TUNNEL SUBSURFACE EASEMENT			
2464004034	TCE	AVON EMPIRE PARTNERS LLC	75612	300			TCE & TUNNEL SUBSURFACE EASEMENT			
2464001802		SOJ PAC TRANS CO	71489	71489			UPRR SIDING RELOCATION			
2464001911		UPRR	24491	24491			UPRR SIDING RELOCATION			



**NOT FOR CONSTRUCTION
FOR INTERNAL USE ONLY**

REV	DATE	BY	CHK	APP	DESCRIPTION

DESIGNED BY
M. HAYNES
DRAWN BY
M. HAYNES
CHECKED BY
C. LEE
IN CHARGE
K. PIRBAZARI
DATE
04/30/2019

**PEPD
RECORD SET**

**NOT FOR
CONSTRUCTION**



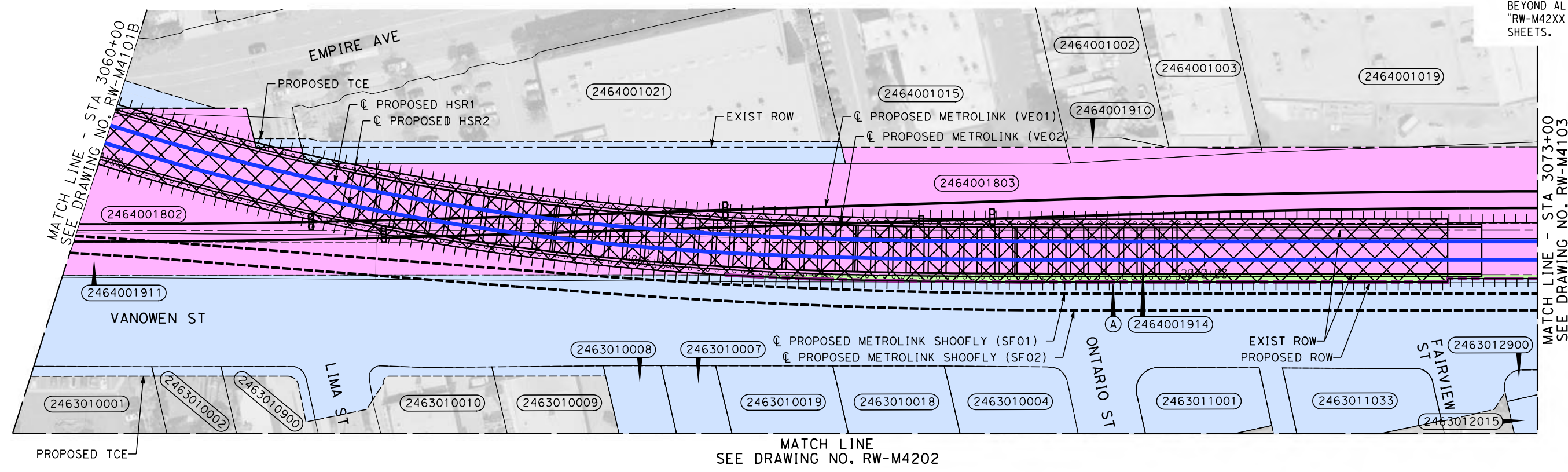
**CALIFORNIA HIGH-SPEED TRAIN PROJECT
BURBANK TO LOS ANGELES**

PEPD
RIGHT OF WAY IMPACT
HSR2 3047+00 TO HSR2 3060+00

CONTRACT NO.
HSR14-39
DRAWING NO.
RW-M4101B
SCALE
AS SHOWN
SHEET NO.

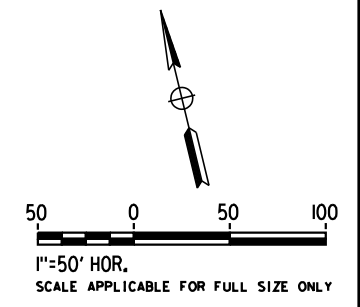
NOTES:

1. INFORMATION IS BASED ON APPRAISAL MAPPING FROM COUNTY AND GIS; NEEDS TO BE VERIFIED.
2. GRADE SEPARATION, MAINTENANCE YARD, & SYSTEM FACILITY IMPACTS LOCATED BEYOND ALIGNMENT ARE LOCATED ON "RW-M42XX AND RW-M43XX SERIES" SHEETS.



4/29/2019 8:06:44 AM c:\j\p\pwworkdir\haynesma\d01363345\k2L-RW-M4102.dgn haynesma

PARCEL#	TITLE CODE	GRANTOR	AREAS (square feet or as noted)				REMARKS	RECORDATION		
			TOTAL	REQUIRED ①	EXCESS ②	REMAINDER		TYPE ③	DATE	DOC.# ④
2463010001	TCE	LOCKHEED FEDERAL CREDIT UNION	194227	3775			VANOWEN REALIGNMENT			
2463010002	TCE	EVOLUTION MEDIA	47587	530			VANOWEN REALIGNMENT			
2463010900	TCE	CITY OF BURBANK	6718	972			VANOWEN REALIGNMENT			
2463010010	TCE	TRIBAL SCENERY	25902	1084			VANOWEN REALIGNMENT			
2463010009	TCE	BRIDGE FURNITURE & PROPS	22253	876			VANOWEN REALIGNMENT			
2463010008	TCE	SONG YOUNG B AND GRACE TRS	10893	10893			VANOWEN REALIGNMENT			
2463010007	TCE	ADVANCE RF TECHNOLOGY INC.	10473	10473			VANOWEN REALIGNMENT			
2463010019	TCE	YBS ENTERPRISES INC.	20917	20917			VANOWEN REALIGNMENT			
2463010018	TCE	ITAL CABINETRY & STONE	18997	18997			VANOWEN REALIGNMENT			
2463010004	TCE	US LABEL CORPORATION	18607	18607			VANOWEN REALIGNMENT			
2463011001	TCE	AZEEZE MICHAEL F	7354	7354			VANOWEN REALIGNMENT			
2463011033	TCE	MONEY FAMILY LIVING TRUST	8058	8058			VANOWEN REALIGNMENT			
2463012900	TCE	N/A	2115	2115			VANOWEN REALIGNMENT			
2463012015	TCE	N/A	6888	6888			VANOWEN REALIGNMENT			
2464001021	TCE	N/A	49176	9761			LOCKHEED CHANNEL RECONSTRUCTION			
A		BURBANK CITY		9609			HSR TRACK CONSTRUCTION			
2464001802		SOU PAC TRANS CO	71489	71489			METROLINK RELOCATION			
2464001803		XXXXX	167167	167167			METROLINK RELOCATION			
2464001911		UPRR	24491	24491			METROLINK RELOCATION			
2464001914		UPRR	89372	89372			HSR TRACK CONSTRUCTION			



NOT FOR CONSTRUCTION
FOR INTERNAL USE ONLY

REV	DATE	BY	CHK	APP	DESCRIPTION

DESIGNED BY
M. HAYNES
DRAWN BY
M. HAYNES
CHECKED BY
C. LEE
IN CHARGE
K. PIRBAZARI
DATE
04/30/2019

PEPD RECORD SET

NOT FOR CONSTRUCTION

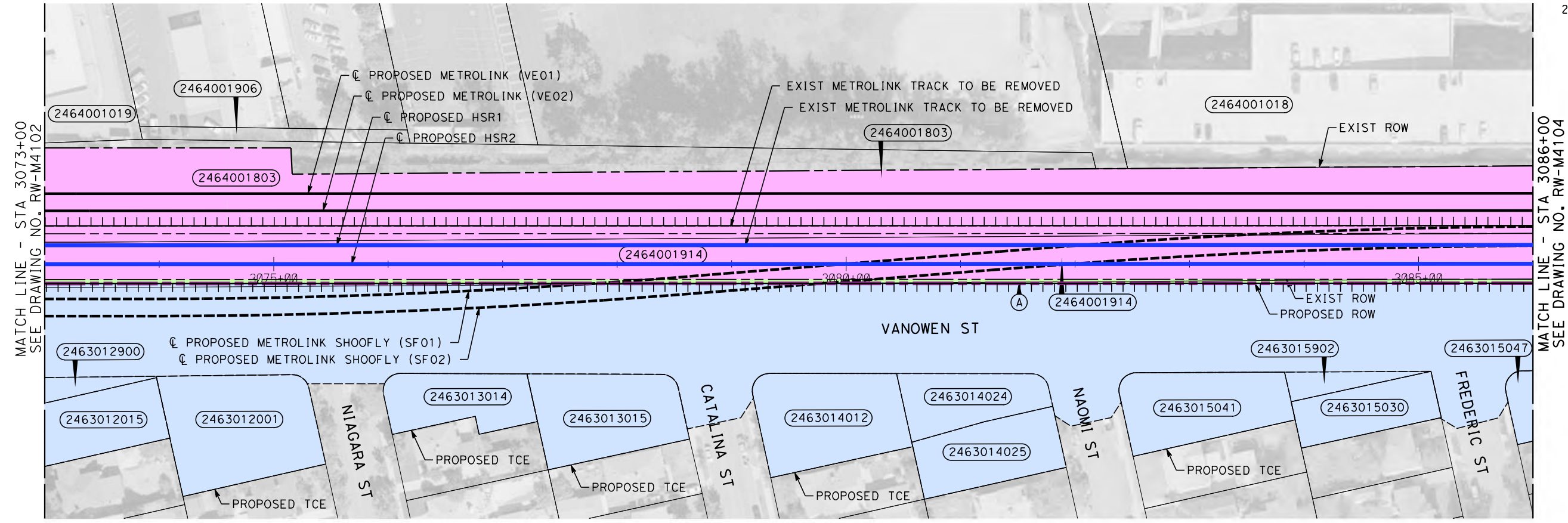


CALIFORNIA HIGH-SPEED TRAIN PROJECT
BURBANK TO LOS ANGELES

PEPD
RIGHT OF WAY IMPACT
HSR2 3060+00 TO HSR2 3073+00

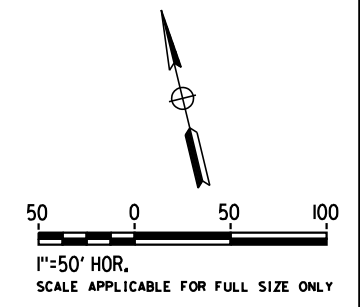
CONTRACT NO.
HSR14-39
DRAWING NO.
RW-M4102
SCALE
AS SHOWN
SHEET NO.

- NOTES:**
1. INFORMATION IS BASED ON APPRAISAL MAPPING FROM COUNTY AND GIS; NEEDS TO BE VERIFIED.
 2. GRADE SEPARATION, MAINTENANCE YARD, & SYSTEM FACILITY IMPACTS LOCATED BEYOND ALIGNMENT ARE LOCATED ON "RW-M42XX AND RW-M43XX SERIES" SHEETS.



4/29/2019 8:07:15 AM c:\j\p\work\dir\haynesma\d0136345\k2L-RW-M4103.dgn haynesma

PARCEL#	TITLE CODE	GRANTOR	AREAS (square feet or as noted)				REMARKS	RECORDATION		
			TOTAL	REQUIRED ① [UF]	EXCESS ① [UF]	REMAINDER		TYPE ③	DATE	DOC.# ④
2463012900	TCE	N/A	2115	2115			VANOWEN REALIGNMENT			
2463012015	TCE	N/A	6888	6888			VANOWEN REALIGNMENT			
2463012001	TCE	N/A	11836	11836			VANOWEN REALIGNMENT			
2463013014	TCE	N/A	5478	5478			VANOWEN REALIGNMENT			
2463013015	TCE	N/A	8829	8829			VANOWEN REALIGNMENT			
2463014012	TCE	N/A	10458	10458			VANOWEN REALIGNMENT			
2463014024	TCE	N/A	5243	5243			VANOWEN REALIGNMENT			
2463014025	TCE	N/A	6482	6482			VANOWEN REALIGNMENT			
2463015041	TCE	N/A	8214	8214			VANOWEN REALIGNMENT			
2463015902	TCE	N/A	1488	1488			VANOWEN REALIGNMENT			
2463015030	TCE	N/A	5436	5436			VANOWEN REALIGNMENT			
2463015047	TCE	N/A	6141	6141			VANOWEN REALIGNMENT			
A		BURBANK CITY		9609			HSR TRACK CONSTRUCTION			
2464001802		SOU PAC TRANS CO	71489	71489			UPRR SIDING RELOCATION			
2464001803		XXXXX	167167	167167			UPRR SIDING RELOCATION			
2464001911		UPRR	24491	24491			UPRR SIDING RELOCATION			
2464001914		UPRR	89372	89372			UPRR SIDING RELOCATION			



NOT FOR CONSTRUCTION
FOR INTERNAL USE ONLY

REV	DATE	BY	CHK	APP	DESCRIPTION

DESIGNED BY
M. HAYNES
DRAWN BY
M. HAYNES
CHECKED BY
C. LEE
IN CHARGE
K. PIRBAZARI
DATE
04/30/2019

PEPD RECORD SET

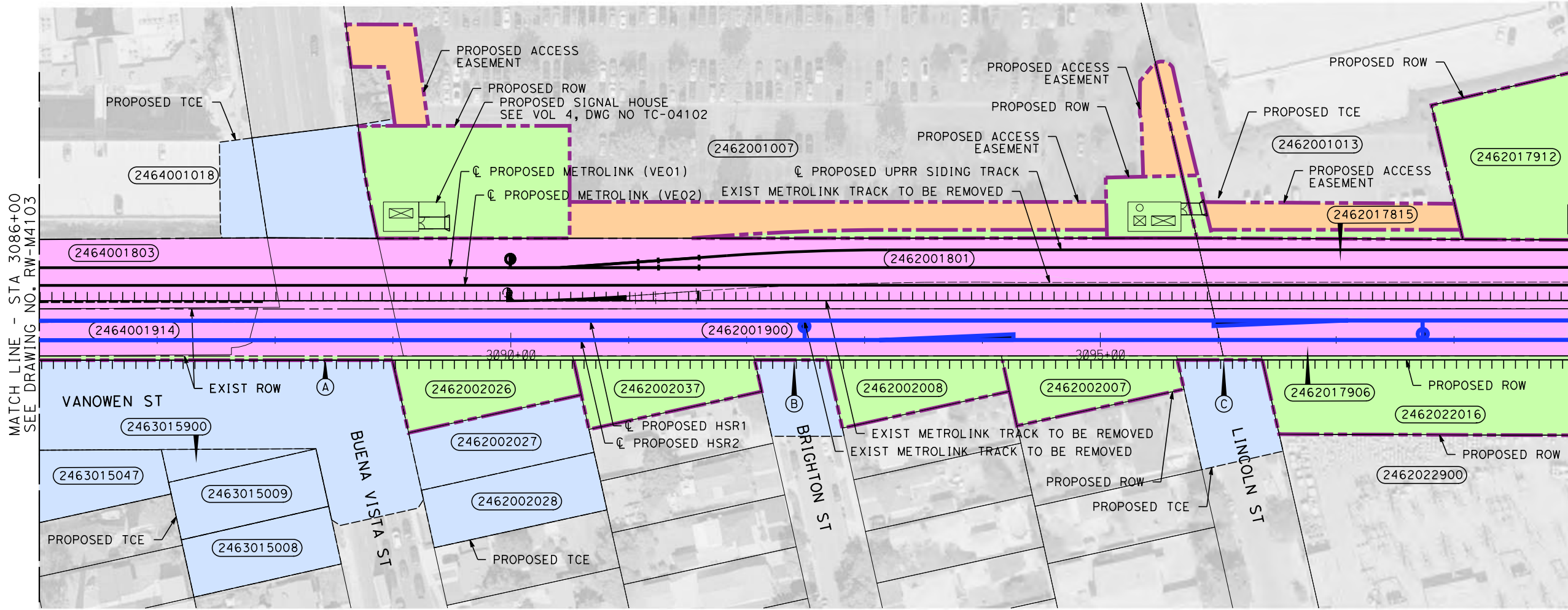
NOT FOR CONSTRUCTION



CALIFORNIA HIGH-SPEED TRAIN PROJECT
BURBANK TO LOS ANGELES

PEPD
RIGHT OF WAY IMPACT
HSR2 3073+00 TO HSR2 3086+00

CONTRACT NO.
HSR14-39
DRAWING NO.
RW-M4103
SCALE
AS SHOWN
SHEET NO.



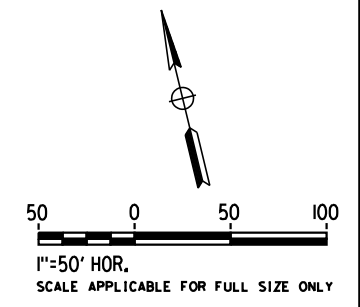
- NOTES:**
1. INFORMATION IS BASED ON APPRAISAL MAPPING FROM COUNTY AND GIS; NEEDS TO BE VERIFIED.
 2. GRADE SEPARATION, MAINTENANCE YARD, & SYSTEM FACILITY IMPACTS LOCATED BEYOND ALIGNMENT ARE LOCATED ON "RW-M42XX AND RW-M43XX SERIES" SHEETS.

MATCH LINE - STA 3086+00
SEE DRAWING NO. RW-M4103

MATCH LINE - STA 3099+00
SEE DRAWING NO. RW-M4105

4/29/2019 8:07:45 AM c:\jip\pwworkdir\haynesma\d01363345\k2L-RW-M4104.dgn haynesma

PARCEL#	TITLE CODE	GRANTOR	AREAS (square feet or as noted)				REMARKS	RECORDATION		
			TOTAL	REQUIRED ① [UF]	EXCESS ① [UF]	REMAINDER		TYPE ③	DATE	DOC.# ④
2464001018	TCE	TEACHERS INSURANCE & ANNUITY	312491	2807			TEMPORARY CONSTRUCTION EASEMENT			
2462001007		2350 W EMP AVE/INVESTORS LLC	386969	22401			SYSTEMS			
2462001007		2350 W EMP AVE/INVESTORS LLC	386969	17498			SYSTEMS ACCESS			
2462001013		WALTON EMPIRE CENTER V LLC	159102	2323			SYSTEMS			
2462001013		WALTON EMPIRE CENTER V LLC	159102	6455			SYSTEMS ACCESS			
2462017912		BURBANK CITY	19635	19635			PARKING			
2463015047	TCE	N/A	6141	6141			VANOWEN REALIGNMENT			
2463015900	TCE	N/A	1658	1658			VANOWEN REALIGNMENT			
2463015009	TCE	N/A	6655	6655			VANOWEN REALIGNMENT			
2463015008	TCE	N/A	6462	6462			VANOWEN REALIGNMENT			
A		BURBANK CITY		9609			HSR TRACK CONSTRUCTION			
2462002026		N/A	7533	7533			HSR TRACK CONSTRUCTION			
2462002027	TCE	N/A	7500	7500			VANOWEN REALIGNMENT			
2462002028	TCE	N/A	7499	7499			VANOWEN REALIGNMENT			
2462002037		N/A	7094	7094			HSR TRACK CONSTRUCTION			
B		BURBANK CITY		216			HSR TRACK CONSTRUCTION			
2462002008		N/A	6779	6779			HSR TRACK CONSTRUCTION			
2462002007		N/A	6516	6516			HSR TRACK CONSTRUCTION			
C		BURBANK CITY		252			HSR TRACK CONSTRUCTION			
2462022016		POSILOVICH DANIEL R	97765	97765			SYSTEMS			
2462001801	UPRR		41777	41777			EXISTING RAIL ROW			
2462001900	LACMTA		199540	199540			EXISTING RAIL ROW			
2464001803	XXXX		167167	167167			UPRR SIDING RELOCATION			
2464001914	UPRR		89372	89372			UPRR SIDING RELOCATION			



NOT FOR CONSTRUCTION
FOR INTERNAL USE ONLY

REV	DATE	BY	CHK	APP	DESCRIPTION

DESIGNED BY
M. HAYNES
DRAWN BY
M. HAYNES
CHECKED BY
C. LEE
IN CHARGE
K. PIRBAZARI
DATE
04/30/2019

PEPD RECORD SET

NOT FOR CONSTRUCTION

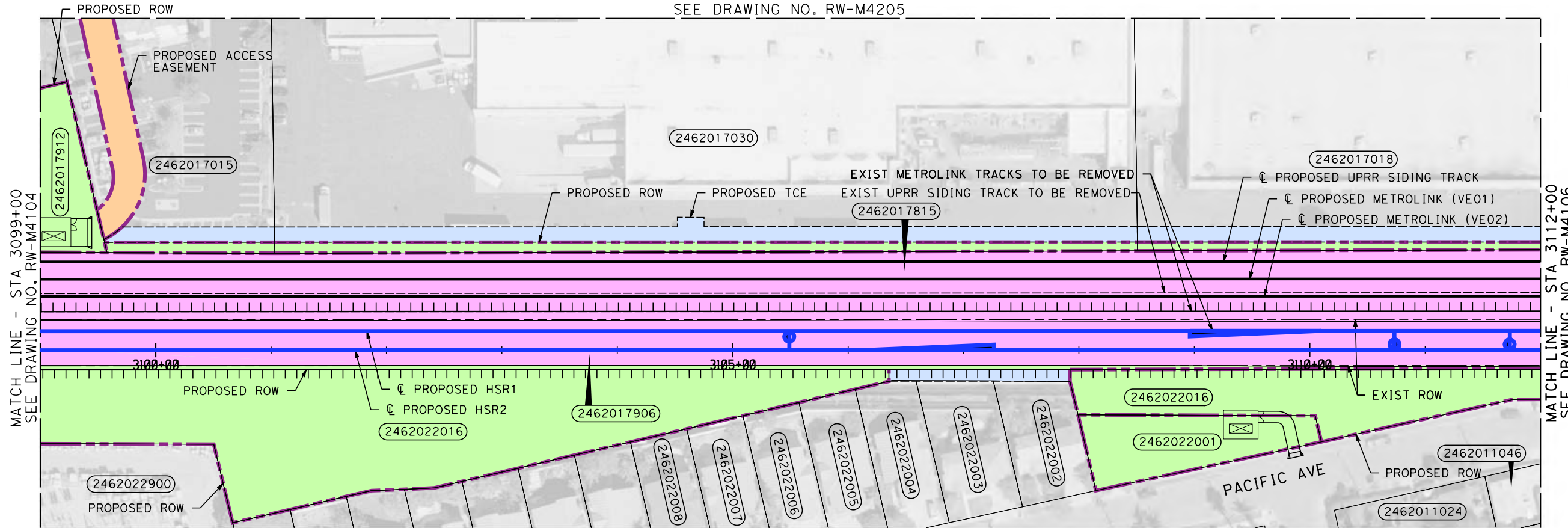


CALIFORNIA HIGH-SPEED TRAIN PROJECT
BURBANK TO LOS ANGELES

PEPD
RIGHT OF WAY IMPACT
HSR2 3086+00 TO HSR2 3099+00

CONTRACT NO.
HSR14-39
DRAWING NO.
RW-M4104
SCALE
AS SHOWN
SHEET NO.

MATCH LINE
SEE DRAWING NO. RW-M4205



NOTES:

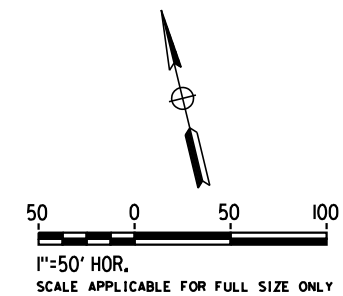
1. INFORMATION IS BASED ON APPRAISAL MAPPING FROM COUNTY AND GIS; NEEDS TO BE VERIFIED.
2. GRADE SEPARATION, MAINTENANCE YARD, & SYSTEM FACILITY IMPACTS LOCATED BEYOND ALIGNMENT ARE LOCATED ON "RW-M42XX AND RW-M43XX SERIES" SHEETS.

MATCH LINE - STA 3099+00
SEE DRAWING NO. RW-M4104

MATCH LINE - STA 3112+00
SEE DRAWING NO. RW-M4106

4/29/2019 8:08:11 AM c:\j\p\pwworkdir\haynesma\d0136345\k2l-rw-m4105.dgn haynesma

PARCEL#	TITLE CODE	GRANTOR	AREAS (square feet or as noted)			REMARKS	RECORDATION		
			TOTAL	REQUIRED ① [UF]	EXCESS ① [UF]		REMAINDER	TYPE ③	DATE
2462017912		BURBANK CITY	19635	19635		PARKING			
2462017015		BRE ESA PROPERTIES LLC	108303	1356		UPRR SIDING RELOCATION			
2462017015		BRE ESA PROPERTIES LLC	108303	13031		PARKING ACCESS			
2462017015	TCE	BRE ESA PROPERTIES LLC	108303	1872		TEMPORARY CONSTRUCTION EASEMENT			
2462017030		BURBANK EMPIRE CENTER LLC	1714606	9723		UPRR SIDING RELOCATION			
2462017030	TCE	BURBANK EMPIRE CENTER LLC	1714606	21985		TEMPORARY CONSTRUCTION EASEMENT			
2462017018		BURBANK EMPIRE CENTER LLC	455932	4107		UPRR SIDING RELOCATION			
2462017018	TCE	BURBANK EMPIRE CENTER LLC	455932	8038		TEMPORARY CONSTRUCTION EASEMENT			
2462022016		POSILOVICH DANIEL R	97765	97765		SYSTEMS			
2462022001	N/A		9070	9070		SYSTEMS			
2462017815		SOU PAC TRANS CO/SBE	202189			EXISTING RAIL ROW	-	-	
2462017906		LACMTA	132791			EXISTING RAIL ROW	-	-	



NOT FOR CONSTRUCTION
FOR INTERNAL USE ONLY

REV	DATE	BY	CHK	APP	DESCRIPTION

DESIGNED BY
M. HAYNES
DRAWN BY
M. HAYNES
CHECKED BY
C. LEE
IN CHARGE
K. PIRBAZARI
DATE
04/30/2019

PEPD RECORD SET

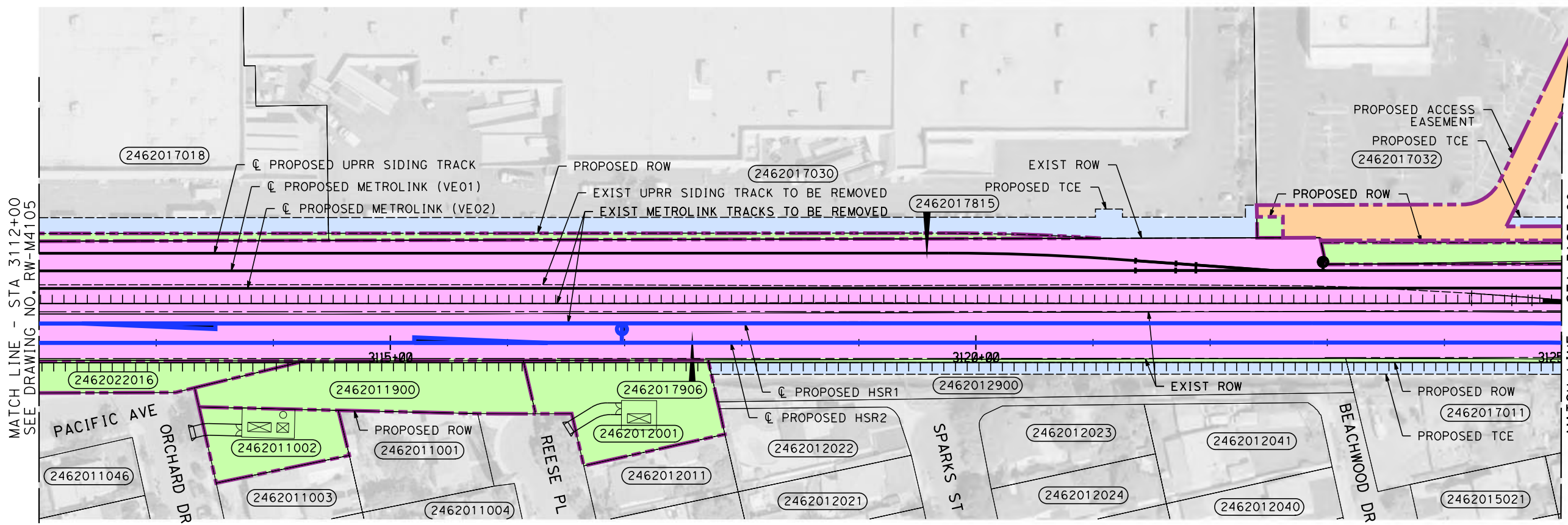
NOT FOR CONSTRUCTION



CALIFORNIA HIGH-SPEED TRAIN PROJECT
BURBANK TO LOS ANGELES

PEPD
RIGHT OF WAY IMPACT
HSR2 3099+00 TO HSR2 3112+00

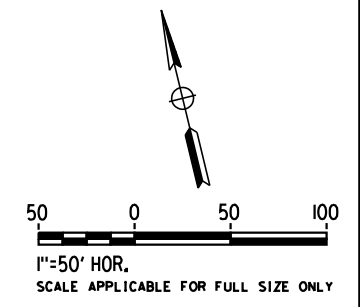
CONTRACT NO.
HSR14-39
DRAWING NO.
RW-M4105
SCALE
AS SHOWN
SHEET NO.



- NOTES:**
1. INFORMATION IS BASED ON APPRAISAL MAPPING FROM COUNTY AND GIS; NEEDS TO BE VERIFIED.
 2. GRADE SEPARATION, MAINTENANCE YARD, & SYSTEM FACILITY IMPACTS LOCATED BEYOND ALIGNMENT ARE LOCATED ON "RW-M42XX AND RW-M43XX SERIES" SHEETS.

4/29/2019 8:08:36 AM c:\j\p\work\dir\haynesma\d0136345\k2l-rw-m4106.dgn haynesma

PARCEL#	TITLE CODE	GRANTOR	AREAS (square feet or as noted)				REMARKS	RECORDATION		
			TOTAL	REQUIRED ① [UF]	EXCESS ① [UF]	REMAINDER		TYPE ③	DATE	DOC.# ④
2462017018		BURBANK EMPIRE CENTER LLC	455932	4107			UPRR SIDING RELOCATION			
2462017018	TCE	BURBANK EMPIRE CENTER LLC	455932	8038			TEMPORARY CONSTRUCTION EASEMENT			
2462017030		BURBANK EMPIRE CENTER LLC	1714606	9723			UPRR SIDING RELOCATION			
2462017030	TCE	BURBANK EMPIRE CENTER LLC	1714606	21985			TEMPORARY CONSTRUCTION EASEMENT			
2462017032		WALMART / PROV BURBANK I LLC	453024	10416			SYSTEMS AND UPRR SIDING RELOCATION			
2462017032		WALMART / PROV BURBANK I LLC	453024	20708			SYSTEMS ACCESS			
2462017032	TCE	WALMART / PROV BURBANK I LLC	453024	9907			RETAINING WALL CONSTRUCTION			
2462022016		POSILOVICH DANIEL R	97765	97765			SYSTEMS			
2462011900		BURBANK CITY S BY S	11086	11086			SYSTEMS			
2462011002		N/A	6144	6144			SYSTEMS			
2462012001		PEALE GREGORY A	11144	11144			SYSTEMS			
2462012900		BURBANK CITY	17744	2058			HSR TRACK CONSTRUCTION			
2462012900	TCE	BURBANK CITY	17744	5449			RETAINING WALL CONSTRUCTION			
2462017011		RUIZ MICH&DEBI/RUIZ AL/GRACIELA	27651	2035			HSR TRACK CONSTRUCTION			
2462017011	TCE	RUIZ MICH&DEBI/RUIZ AL/GRACIELA	27651	5056			RETAINING WALL CONSTRUCTION			
2462017815		SOU PAC TRANS CO/SBE	202189				EXISTING RAIL ROW	-	-	
2462017906		LACMTA	132791				EXISTING RAIL ROW	-	-	



**NOT FOR CONSTRUCTION
FOR INTERNAL USE ONLY**

REV	DATE	BY	CHK	APP	DESCRIPTION

DESIGNED BY
M. HAYNES
DRAWN BY
M. HAYNES
CHECKED BY
C. LEE
IN CHARGE
K. PIRBAZARI
DATE
04/30/2019

PEPD RECORD SET

NOT FOR CONSTRUCTION

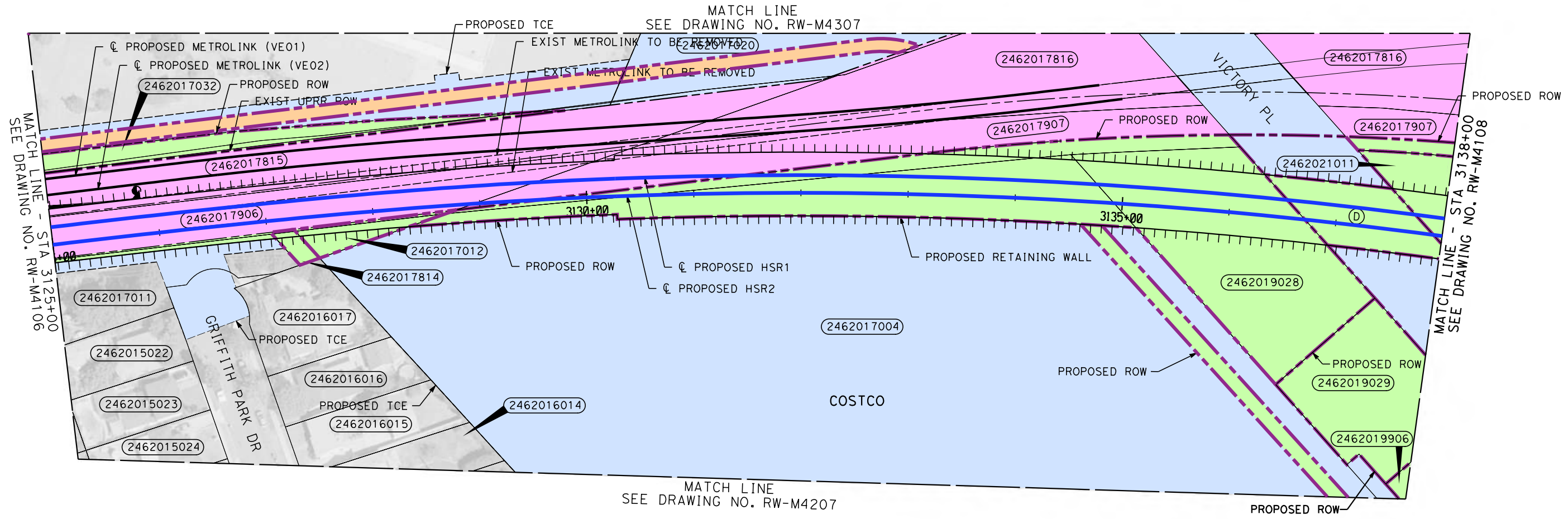
CALIFORNIA
HIGH-SPEED RAIL AUTHORITY

**CALIFORNIA HIGH-SPEED TRAIN PROJECT
BURBANK TO LOS ANGELES**

PEPD
RIGHT OF WAY IMPACT
HSR2 3112+00 TO HSR2 3125+00

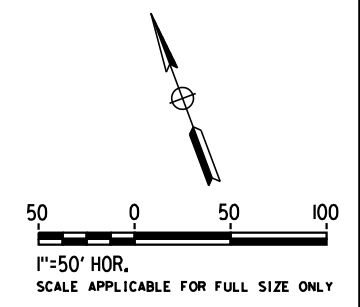
CONTRACT NO. HSR14-39
DRAWING NO. RW-M4106
SCALE AS SHOWN
SHEET NO.

- NOTES:**
1. INFORMATION IS BASED ON APPRAISAL MAPPING FROM COUNTY AND GIS; NEEDS TO BE VERIFIED.
 2. GRADE SEPARATION, MAINTENANCE YARD, & SYSTEM FACILITY IMPACTS LOCATED BEYOND ALIGNMENT ARE LOCATED ON "RW-M42XX AND RW-M43XX SERIES" SHEETS.



haynesma 4/29/2019 8:09:07 AM c:\j\p\work\dir\haynesma\d0136345\k2L-RW-M4107.dgn

PARCEL#	TITLE CODE	GRANTOR	AREAS (square feet or as noted)				REMARKS	RECORDATION		
			TOTAL	REQUIRED ① [UF]	EXCESS ① [UF]	REMAINDER		TYPE ③	DATE	DOC.# ④
2462017032		WALMART / PROV BURBANK I LLC	453024	10416			SYSTEMS AND UPRR SIDING RELOCATION			
2462017032		WALMART / PROV BURBANK I LLC	453024	20708			SYSTEMS ACCESS			
2462017032	TCE	WALMART / PROV BURBANK I LLC	453024	9907			RETAINING WALL CONSTRUCTION			
2462017020		ZRP BURBANK LLC	83701	3230			LOCKHEED CHANNEL			
2462017020	TCE	ZRP BURBANK LLC	83701	80471			STRUCTURE IMPACT			
2462017011		RUIZ MICH&DEBI/RUIZ AL/GRACIELA	27651	2035			HSR TRACK CONSTRUCTION			
2462017011	TCE	RUIZ MICH&DEBI/RUIZ AL/GRACIELA	27651	5056			RETAINING WALL CONSTRUCTION			
2462017814		SOU PAC TRANS CO	655	655			HSR TRACK CONSTRUCTION			
2462017012		RUIZ MICH&DEBI/RUIZ AL/GRACIELA	1940	1940			HSR TRACK CONSTRUCTION			
2462017004		COSTCO WHOLESALE CORP	591467	39370			UTILITY RELOCATION; LOCKHEED CHANNEL RELOCATION			
2462017004	TCE	COSTCO WHOLESALE CORP	591467	552097			UTILITY RELOCATION; LOCKHEED CHANNEL RELOCATION			
2462019028		COOPER ANDREW & MARY J	29277	29277			UTILITY RELOCATION; LOCKHEED CHANNEL RELOCATION			
2462019029		MAI KHANH QUOC / BUI NHAT KIM	16327	16327			UTILITY RELOCATION; LOCKHEED CHANNEL RELOCATION			
D		BURBANK CITY	7168	7168			HSR TRACK CONSTRUCTION			
2462021011		1062 N VICTORY PLACE LLC	8641	8641			UTILITY RELOCATION; LOCKHEED CHANNEL RELOCATION			
2462017815		SOU PAC TRANS CO/SBE	202189				EXISTING RAIL ROW			
2462017906		LACMTA	132791				EXISTING RAIL ROW			
2462017816		SOU PAC TRANS CO	59759	18160			HSR TRACK CONSTRUCTION			
2462017816		SOU PAC TRANS CO	59759				EXISTING RAIL ROW			
2462017906		LACMTA	132791				EXISTING RAIL ROW			
2462017907		LACMTA	45692	12106			EXISTING RAIL ROW			
2462017907		LACMTA	45692				EXISTING RAIL ROW			



**NOT FOR CONSTRUCTION
FOR INTERNAL USE ONLY**

REV	DATE	BY	CHK	APP	DESCRIPTION

DESIGNED BY
M. HAYNES
 DRAWN BY
M. HAYNES
 CHECKED BY
C. LEE
 IN CHARGE
K. PIRBAZARI
 DATE
04/30/2019

PEPD RECORD SET

NOT FOR CONSTRUCTION

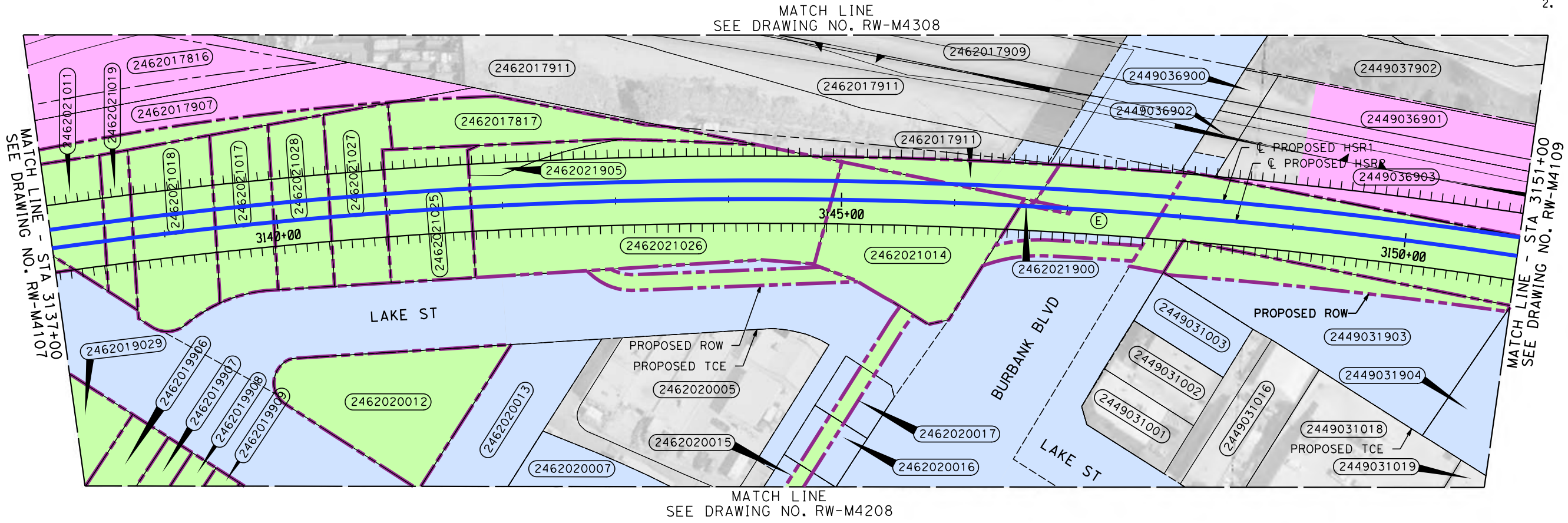
CALIFORNIA
HIGH-SPEED RAIL AUTHORITY

**CALIFORNIA HIGH-SPEED TRAIN PROJECT
BURBANK TO LOS ANGELES**

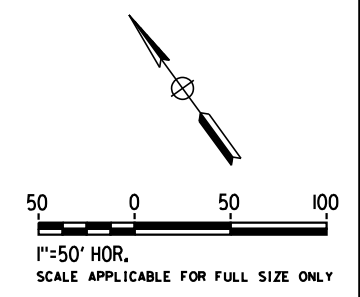
 PEPD
 RIGHT OF WAY IMPACT
 HSR2 3125+00 TO HSR2 3138+00

CONTRACT NO. HSR14-39
DRAWING NO. RW-M4107
SCALE AS SHOWN
SHEET NO.

- NOTES:**
1. INFORMATION IS BASED ON APPRAISAL MAPPING FROM COUNTY AND GIS; NEEDS TO BE VERIFIED.
 2. GRADE SEPARATION, MAINTENANCE YARD, & SYSTEM FACILITY IMPACTS LOCATED BEYOND ALIGNMENT ARE LOCATED ON "RW-M42XX AND RW-M43XX SERIES" SHEETS.



PARCEL#	TITLE CODE	GRANTOR	AREAS (square feet or as noted)				REMARKS	RECORDATION		
			TOTAL	REQUIRED ① [UF]	EXCESS ① [UF]	REMAINDER		TYPE ③	DATE	DOC.# ④
2462021011		1062 N VICTORY PLACE LLC	8641	8641			HSR TRACK CONSTRUCTION			
2462021019		1062 N VICTORY PLACE LLC	3290	3290			HSR TRACK CONSTRUCTION			
2462021018		1060 N LAKE STREET LLC	11546	11546			HSR TRACK CONSTRUCTION			
2462021017		BUCKOWSKI KENNETH A & MARIA C	7580	7580			HSR TRACK CONSTRUCTION			
2462021028		CORDOVA-WEST PROPERTIES	7440	7440			HSR TRACK CONSTRUCTION			
2462021027		CORDOVA-WEST PROPERTIES	8069	8069			HSR TRACK CONSTRUCTION			
2462017817		SOU PAC TRANS CO	9170	9170			HSR TRACK CONSTRUCTION			
2462021025		DEL REY PROPERTIES LLC	8811	8811			HSR TRACK CONSTRUCTION			
2462021905		BURBANK CITY	1972	1972			HSR TRACK CONSTRUCTION			
2462021026		LAKE ST INDUSTRIAL PARTNERS	32530	32530			HSR TRACK CONSTRUCTION			
2462021014		VANDELAY INDUSTRIAL PROP/LLC	16143	16143			HSR TRACK CONSTRUCTION			
2462021900		BURBANK CITY	100	100			HSR TRACK CONSTRUCTION			
2462017911		XXXXX	158210	6012			HSR TRACK CONSTRUCTION			
E		BURBANK CITY		6896			HSR TRACK CONSTRUCTION			
2462019029		MAI KHANH QUOC/ BUI NHAT KIM	16327	16327			HSR TRACK CONSTRUCTION			
2462019906		BURBANK CITY	4044	4044			VICTORY BLVD ROADWAY			
2462019907		BURBANK CITY	2695	2695			VICTORY BLVD ROADWAY			
2462019908		BURBANK CITY	2696	2696			VICTORY BLVD ROADWAY			
2462019909		BURBANK CITY	2696	2696			VICTORY BLVD ROADWAY			
2462020012		1016 VICT PL LLC/GAMEL W& PAT L	14923	14923			HSR TRACK CONSTRUCTION			
2462020013	TCE	1016 VICTORY PLACE LLC	11427	11427			BURBANK BLVD GRADE SEPARATION			
2462020007	TCE	1016 VICTORY PLACE LLC	14187	14187			BURBANK BLVD GRADE SEPARATION			
2462020015		1016 VICTORY PLACE LLC	2737	713			LOCKHEED RELOCATION			
2462020015	TCE	1016 VICTORY PLACE LLC	2737	2024			LOCKHEED RELOCATION			
2462020016		1016 VICTORY PLACE LLC	2794	718			LOCKHEED RELOCATION			
2462020016	TCE	1016 VICTORY PLACE LLC	2794	2076			LOCKHEED RELOCATION			
2462020017		1016 VICTORY PLACE LLC	2803	718			LOCKHEED RELOCATION			
2462020017	TCE	1016 VICTORY PLACE LLC	2803	2085			LOCKHEED RELOCATION			
2449031003	TCE	ALVARADO MARK A	4687	4687			BURBANK BLVD GRADE SEPARATION			
2449031903	TCE	BURBANK CITY S BY S	23384	5218			HSR TRACK CONSTRUCTION			
2449031903	TCE	BURBANK CITY S BY S	23384	18166			HSR TRACK CONSTRUCTION			
2462017816		SOU PAC TRANS CO	59759	29586			HSR TRACK CONSTRUCTION			
2462017816	TCE	SOU PAC TRANS CO	59759	4061			HSR TRACK CONSTRUCTION			
2462017816		SOU PAC TRANS CO/SBE	59759				EXISTING RAIL ROW			
2462017907		LACMTA	45692				EXISTING RAIL ROW			
2449036902	TCE	LACMTA	1757	552			TEMPORARY CONSTRUCTION EASEMENT			
2449036901		LACMTA	85334				EXISTING RAIL ROW			
2449036903		LACMTA	126587				EXISTING RAIL ROW			



**NOT FOR CONSTRUCTION
FOR INTERNAL USE ONLY**

REV	DATE	BY	CHK	APP	DESCRIPTION

DESIGNED BY
M. HAYNES
DRAWN BY
M. HAYNES
CHECKED BY
C. LEE
IN CHARGE
K. PIRBAZARI
DATE
04/30/2019

**PEPD
RECORD SET**

**NOT FOR
CONSTRUCTION**



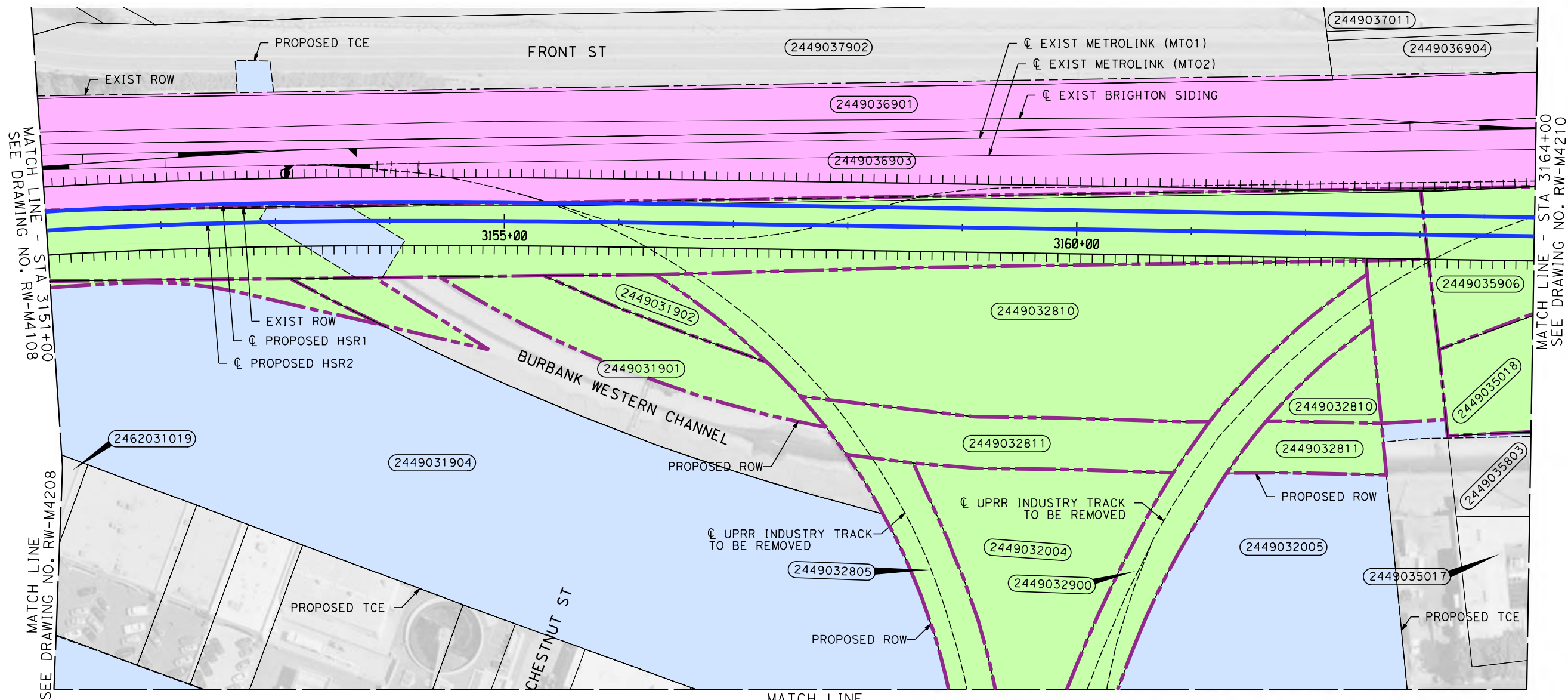
**CALIFORNIA HIGH-SPEED TRAIN PROJECT
BURBANK TO LOS ANGELES**

PEPD
RIGHT OF WAY IMPACT
HSR2 3137+00 TO HSR2 3151+00

CONTRACT NO.
HSR14-39
DRAWING NO.
RW-M4108
SCALE
AS SHOWN
SHEET NO.

4/29/2019 8:09:34 AM c:\j\p\work\dir\haynesma\d0136345\k2l-rw-m4108.dgn haynesma

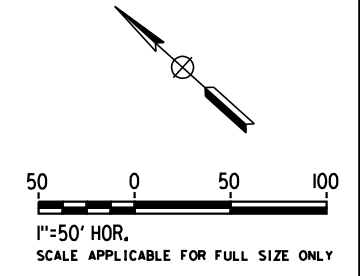
- NOTES:**
1. INFORMATION IS BASED ON APPRAISAL MAPPING FROM COUNTY AND GIS; NEEDS TO BE VERIFIED.
 2. GRADE SEPARATION, MAINTENANCE YARD, & SYSTEM FACILITY IMPACTS LOCATED BEYOND ALIGNMENT ARE LOCATED ON "RW-M42XX AND RW-M43XX SERIES" SHEETS.



MATCH LINE
SEE DRAWING NO. RW-M4209

4/29/2019 8:10:01 AM c:\j\p\work\dir\haynesma\d0136345\k2L-RW-M4109.dgn haynesma

PARCEL#	TITLE CODE	GRANTOR	AREAS (square feet or as noted)				REMARKS	RECORDATION		
			TOTAL	REQUIRED ① [UF]	EXCESS ① [UF]	REMAINDER		TYPE ②	DATE	DOC.# ④
2449037902	TCE	XXXXX	88357	859			TEMPORARY CONSTRUCTION EASEMENT			
2449031904		BURBANK CITY S BY S	161064	2328			LOCKHEED CHANNEL			
2449031904	TCE	BURBANK CITY S BY S	161064	158583			LOCKHEED CHANNEL			
2449031901		LA FLOOD CONTROL DISTRICT	39196	16917			HSR TRACK CONSTRUCTION			
2449031902		BURBANK CITY S BY S	8192	8192			HSR TRACK CONSTRUCTION			
2449032810		SOU PAC TRANS CO	66521	66521			HSR TRACK CONSTRUCTION			
2449032811		SOU PAC TRANS CO	19962	19962			HSR TRACK CONSTRUCTION			
2449032805		XXXXX	18127	18127			HSR TRACK CONSTRUCTION			
2449032004		TRR LLC	30282	30282			HSR TRACK CONSTRUCTION			
2449032900		XXXXX	41513	41513			HSR TRACK CONSTRUCTION			
2449032005	TCE	TRR LLC	72217	72217			TEMPORARY CONSTRUCTION EASEMENT			
2449035906		LACMTA	18485	18485			HSR TRACK CONSTRUCTION			
2449035018		HAAG STEPHEN G (TE)	76561	76561			HSR TRACK CONSTRUCTION			
2449035803	TCE	SOU PAC TRANS CO	14824	266			TEMPORARY CONSTRUCTION EASEMENT			
2449036901		LACMTA	85334				EXISTING RAIL ROW			
2449036903		LACMTA	126587				EXISTING RAIL ROW			



**NOT FOR CONSTRUCTION
FOR INTERNAL USE ONLY**

REV	DATE	BY	CHK	APP	DESCRIPTION

DESIGNED BY
M. HAYNES
DRAWN BY
M. HAYNES
CHECKED BY
C. LEE
IN CHARGE
K. PIRBAZARI
DATE
04/30/2019

**PEPD
RECORD SET**

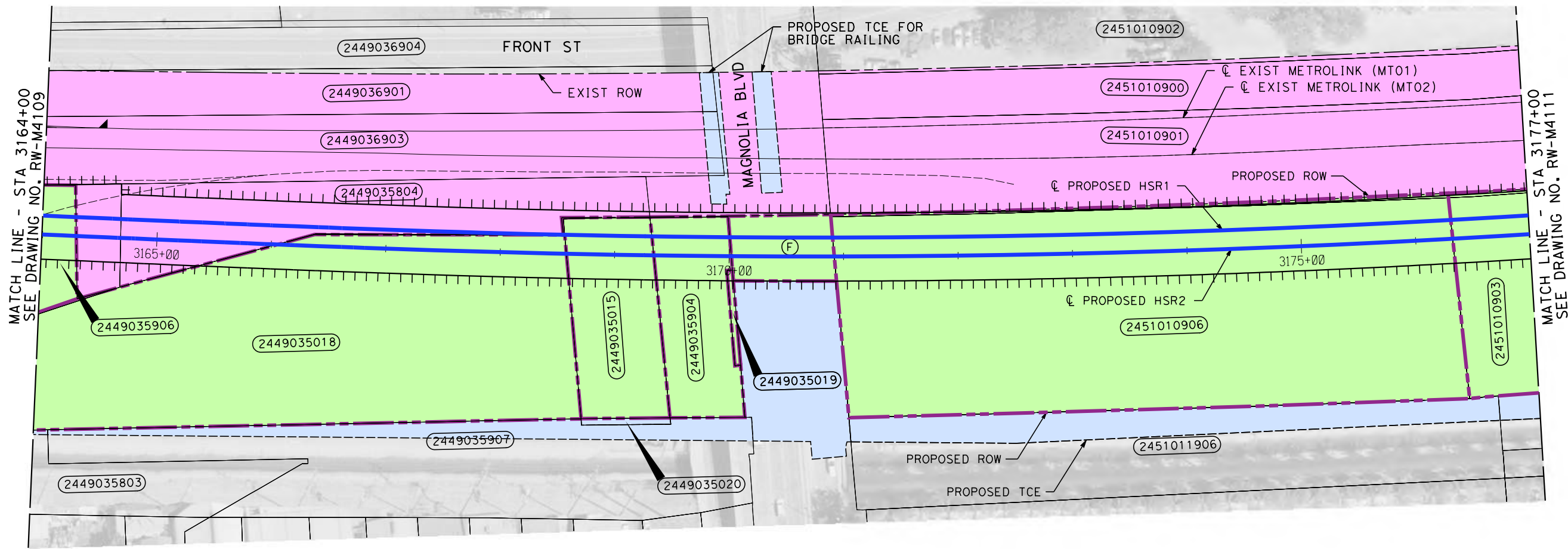
**NOT FOR
CONSTRUCTION**



**CALIFORNIA HIGH-SPEED TRAIN PROJECT
BURBANK TO LOS ANGELES**

PEPD
RIGHT OF WAY IMPACT
HSR2 3151+00 TO HSR2 3164+00

CONTRACT NO.
HSR14-39
DRAWING NO.
RW-M4109
SCALE
AS SHOWN
SHEET NO.



MATCH LINE - STA 3164+00
SEE DRAWING NO. RW-M4109

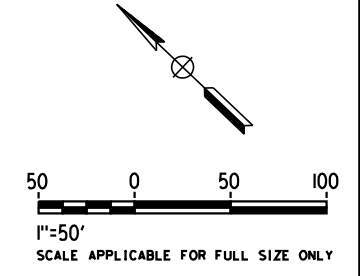
MATCH LINE - STA 3177+00
SEE DRAWING NO. RW-M4111

4/29/2019 8:10:39 AM c:\j\p\work\dir\haynesma\d0136345\k2L-RW-M4110.dgn haynesma

PARCEL#	TITLE CODE	GRANTOR	AREAS (square feet or as noted)				REMARKS	RECORDATION		
			TOTAL	REQUIRED ① [UF]	EXCESS ① [UF]	REMAINDER		TYPE ③	DATE	DOC.# ④
2449035803	TCE	SOU PAC TRANS CO	14824	266			TEMPORARY CONSTRUCTION EASEMENT			
2449035906		LACMTA	18485	18485			HSR TRACK CONSTRUCTION			
2449035018		HAAG STEPHEN G (TE)	76561	76561			HSR TRACK CONSTRUCTION			
2449035907	TCE	LA COUNTY FLOOD CNTRL DIST.	41180	7704			TEMPORARY CONSTRUCTION EASEMENT			
2449035015		17 W MAGNOLIA BLVD ASSOC LTD	13408	13408			HSR TRACK CONSTRUCTION			
2449035904		BURBANK CITY	11282	11282			HSR TRACK CONSTRUCTION			
2449035019		17 W MAGNOLIA BLVD ASSOC LTD	414	414			HSR TRACK CONSTRUCTION			
2449035020	TCE	17 W MAGNOLIA BLVD ASSOC LTD	436	436			TEMPORARY CONSTRUCTION EASEMENT			
F		BURBANK CITY		5154			HSR TRACK CONSTRUCTION			
2451010906		BURBANK CITY	100000	100000			HSR TRACK CONSTRUCTION			
2451011906	TCE	SUCC. AG. TO/REDEV BRBNK CITY	42695	13078			TEMPORARY CONSTRUCTION EASEMENT			
2451010903		BURBANK CITY	87492	87492			HSR TRACK CONSTRUCTION			
2449036901		LACMTA	85334				EXISTING RAIL ROW	-	-	
2449036903		LACMTA	126587	126587			HSR TRACK CONSTRUCTION			
2449036903		LACMTA	126587				EXISTING RAIL ROW	-	-	
2449035804		LACMTA	24630	24630			HSR TRACK CONSTRUCTION			
2449035804		LACMTA	24630				EXISTING RAIL ROW	-	-	
2451010900		LACMTA	43966				EXISTING RAIL ROW	-	-	
2451010901		LACMTA	65962				EXISTING RAIL ROW	-	-	

NOTES:

1. INFORMATION IS BASED ON APPRAISAL MAPPING FROM COUNTY AND GIS; NEEDS TO BE VERIFIED.
2. GRADE SEPARATION, MAINTENANCE YARD, & SYSTEM FACILITY IMPACTS LOCATED BEYOND ALIGNMENT ARE LOCATED ON "RW-M42XX AND RW-M43XX SERIES" SHEETS.




**NOT FOR CONSTRUCTION
FOR INTERNAL USE ONLY**

REV	DATE	BY	CHK	APP	DESCRIPTION

DESIGNED BY
M. HAYNES
DRAWN BY
M. HAYNES
CHECKED BY
A. ZAHER
IN CHARGE
K. PIRBAZARI
DATE
04/30/2019

**PEPD
RECORD SET**

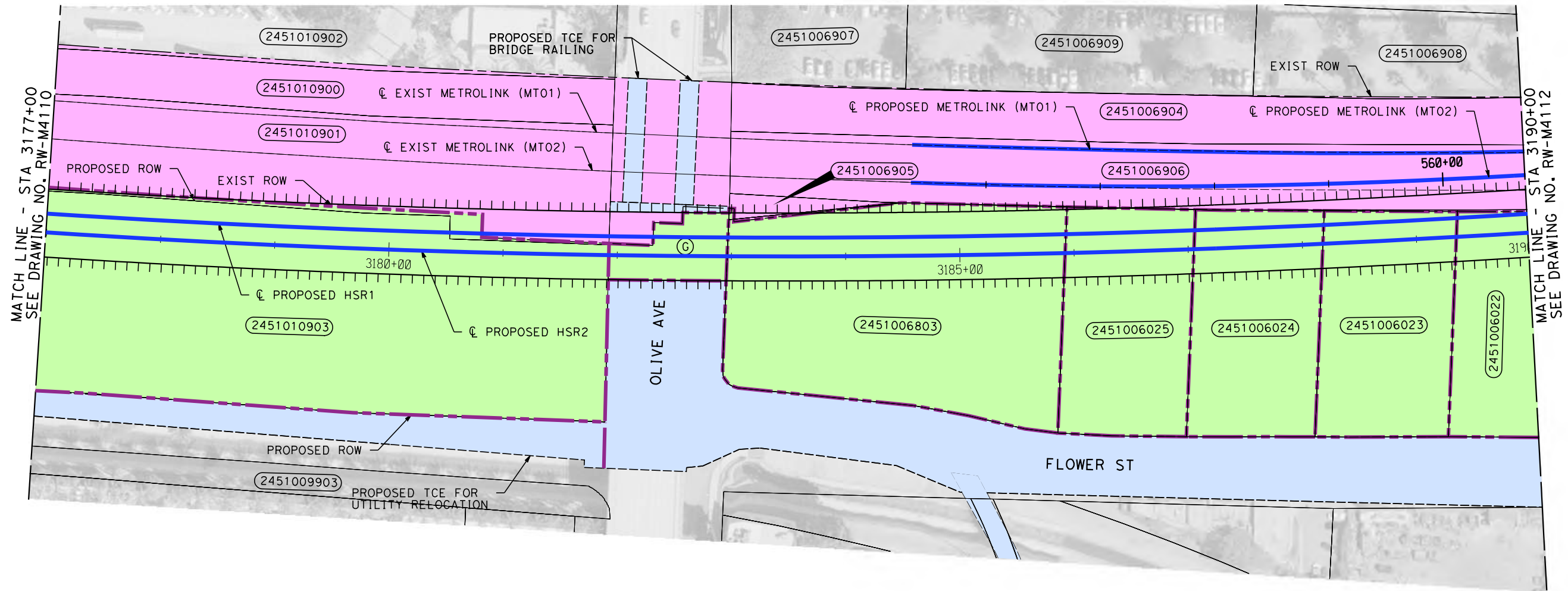
**NOT FOR
CONSTRUCTION**



**CALIFORNIA HIGH-SPEED TRAIN PROJECT
BURBANK TO LOS ANGELES**

PEPD
RIGHT OF WAY IMPACT
HSR2 3164+00 TO HSR2 3177+00

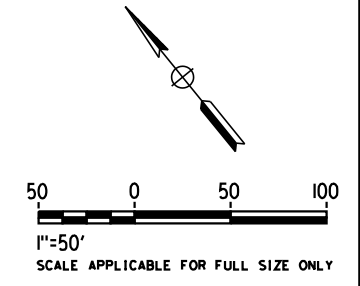
CONTRACT NO.
HSR14-39
DRAWING NO.
RW-M4110
SCALE
AS SHOWN
SHEET NO.



4/29/2019 8:11:08 AM c:\j\p\pwworkdir\haynesma\d0136345\k2L-RW-M4111.dgn haynesma

PARCEL#	TITLE CODE	GRANTOR	AREAS (square feet or as noted)				REMARKS	RECORDATION		
			TOTAL	REQUIRED ① [UF]	EXCESS ① [UF]	REMAINDER		TYPE ③	DATE	DOC.# ④
2451010903		BURBANK CITY	87492	87492			HSR TRACK CONSTRUCTION			
G		BURBANK CITY		4838			HSR TRACK CONSTRUCTION			
2451006803		SPRINT COMMUNICATIONS CO	51285	51285			HSR TRACK CONSTRUCTION			
2451006025		FSBP	22419	22419			HSR TRACK CONSTRUCTION			
2451006024		FSBP	22342	22342			HSR TRACK CONSTRUCTION			
2451006023		FSBP	23158	23158			HSR TRACK CONSTRUCTION			
2451006022		BBP	23221	23221			HSR TRACK CONSTRUCTION			
2451010900		LACMTA	43966				EXISTING RAIL ROW			
2451010901		LACMTA	65962				EXISTING RAIL ROW			
2451006905		LACMTA	1692	1692			HSR TRACK CONSTRUCTION			
2451006905		LACMTA	1692				EXISTING RAIL ROW			
2451006904		LACMTA	47041				EXISTING RAIL ROW			
2451006906		LACMTA	64779				EXISTING RAIL ROW			

- NOTES:**
- INFORMATION IS BASED ON APPRAISAL MAPPING FROM COUNTY AND GIS; NEEDS TO BE VERIFIED.
 - GRADE SEPARATION, MAINTENANCE YARD, & SYSTEM FACILITY IMPACTS LOCATED BEYOND ALIGNMENT ARE LOCATED ON "RW-M42XX AND RW-M43XX SERIES" SHEETS.



**NOT FOR CONSTRUCTION
FOR INTERNAL USE ONLY**

REV	DATE	BY	CHK	APP	DESCRIPTION

DESIGNED BY
M. HAYNES
DRAWN BY
M. HAYNES
CHECKED BY
A. ZAHER
IN CHARGE
K. PIRBAZARI
DATE
04/30/2019

PEPD RECORD SET

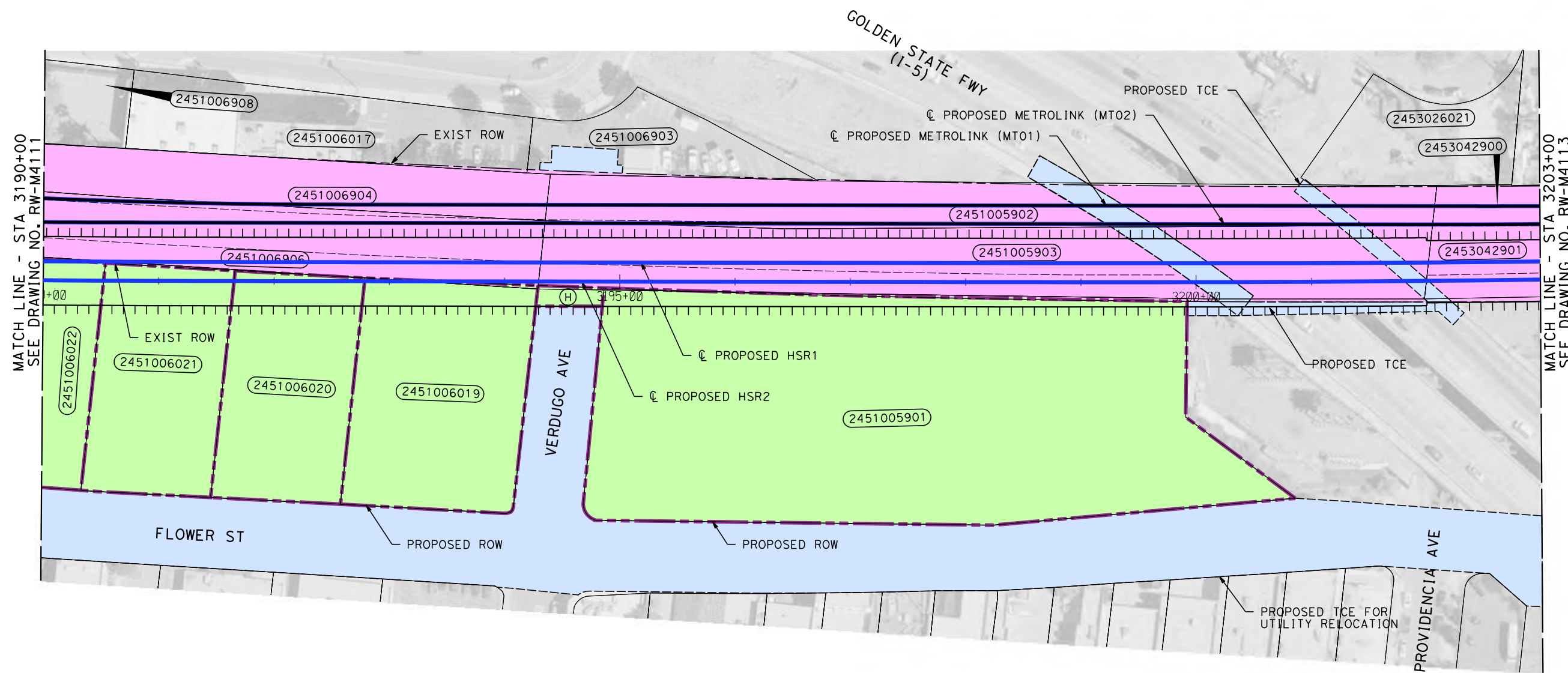
NOT FOR CONSTRUCTION

CALIFORNIA
HIGH-SPEED RAIL AUTHORITY

**CALIFORNIA HIGH-SPEED TRAIN PROJECT
BURBANK TO LOS ANGELES**

PEPD
RIGHT OF WAY IMPACT
HSR2 3177+00 TO HSR2 3190+00

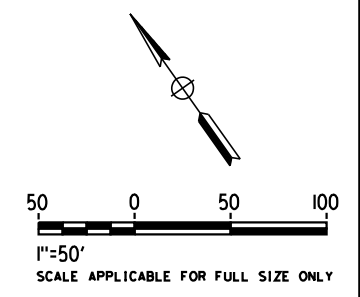
CONTRACT NO. HSR14-39
DRAWING NO. RW-M4111
SCALE AS SHOWN
SHEET NO.



4/29/2019 8:11:37 AM c:\j\p\work\kdir\haynesma\d0136345\k2L-RW-M4112.dgn haynesma

PARCEL#	TITLE CODE	GRANTOR	AREAS (square feet or as noted)				REMARKS	RECORDATION		
			TOTAL	REQUIRED ① [UF]	EXCESS ① [UF]	REMAINDER		TYPE ③	DATE	DOC.# ④
2451006022		BBP	23221	23221			HSR TRACK CONSTRUCTION			
2451006021		BBP	22463	22463			HSR TRACK CONSTRUCTION			
2451006020		KARAHADIAN INVESTMENTS LLC	22302	22302			HSR TRACK CONSTRUCTION			
2451006019		API SALLOLA LLC	29609	29609			HSR TRACK CONSTRUCTION			
H		BURBANK CITY		973			HSR TRACK CONSTRUCTION			
2451005901		BURBANK CITY	104651	104651			HSR TRACK CONSTRUCTION			
2451006903	TCE	BURBANK CITY	11159	1305			TEMPORARY CONSTRUCTION EASEMENT			
2451006904		LACMTA	47041				EXISTING RAIL ROW			
2451006906		LACMTA	64779				EXISTING RAIL ROW			
2451005902		LACMTA	29810				EXISTING RAIL ROW			
2451005903		LACMTA	45841				EXISTING RAIL ROW			
2453042900		LACMTA	61941				EXISTING RAIL ROW			
2453042901		LACMTA	94642				EXISTING RAIL ROW			

- NOTES:**
- INFORMATION IS BASED ON APPRAISAL MAPPING FROM COUNTY AND GIS; NEEDS TO BE VERIFIED.
 - GRADE SEPARATION, MAINTENANCE YARD, & SYSTEM FACILITY IMPACTS LOCATED BEYOND ALIGNMENT ARE LOCATED ON "RW-M42XX AND RW-M43XX SERIES" SHEETS.




**NOT FOR CONSTRUCTION
FOR INTERNAL USE ONLY**

REV	DATE	BY	CHK	APP	DESCRIPTION

DESIGNED BY
M. HAYNES
DRAWN BY
M. HAYNES
CHECKED BY
A. ZAHER
IN CHARGE
K. PIRBAZARI
DATE
04/30/2019

**PEPD
RECORD SET**

**NOT FOR
CONSTRUCTION**



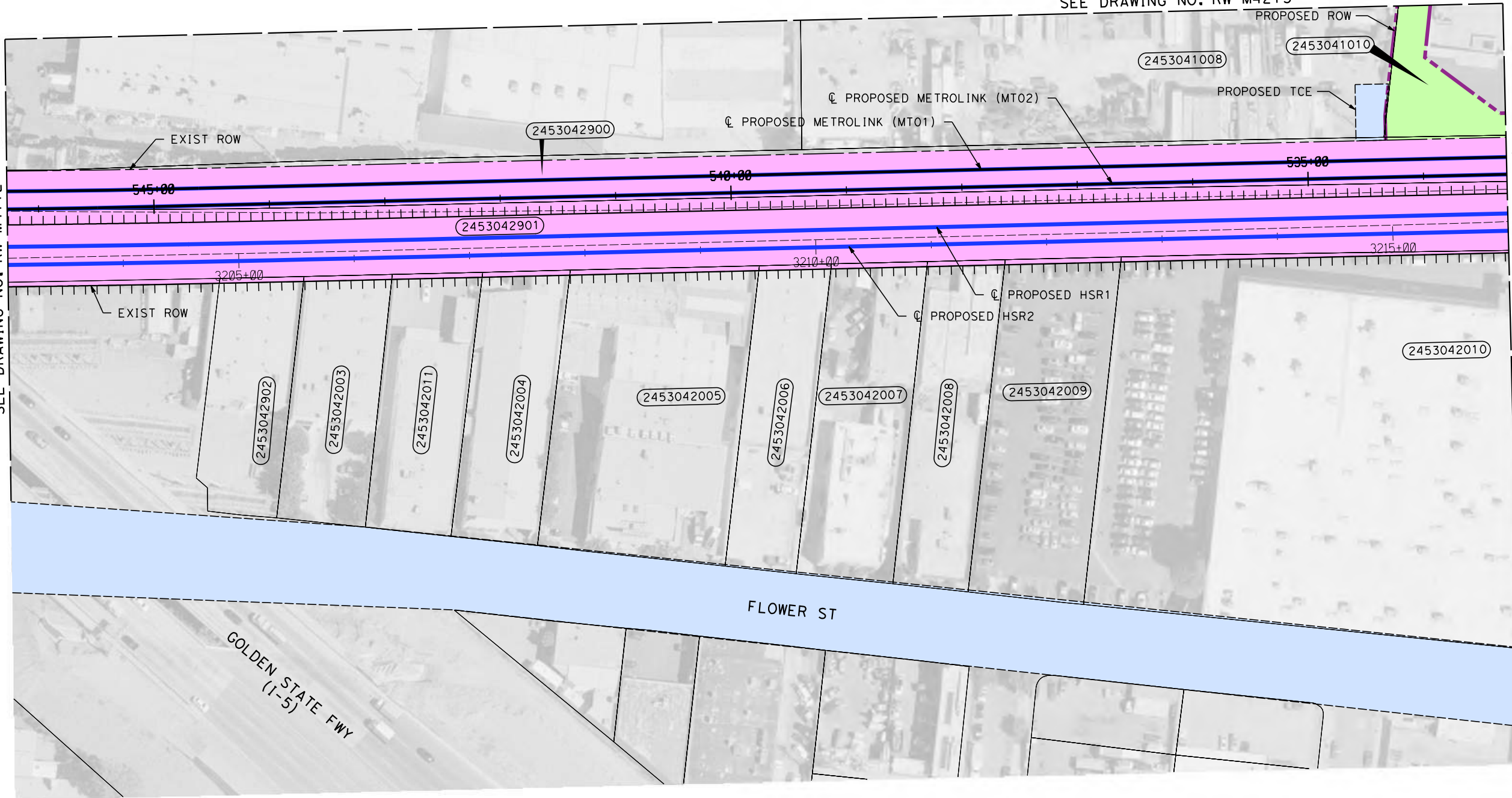
**CALIFORNIA HIGH-SPEED TRAIN PROJECT
BURBANK TO LOS ANGELES**

PEPD
RIGHT OF WAY IMPACT
HSR2 3190+00 TO HSR2 3203+00

CONTRACT NO.
HSR14-39
DRAWING NO.
RW-M4112
SCALE
AS SHOWN
SHEET NO.

MATCH LINE - STA 3203+00
SEE DRAWING NO. RW-M4112

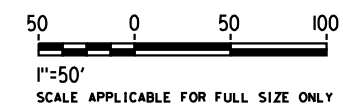
MATCH LINE
SEE DRAWING NO. RW-M4213



MATCH LINE - STA 3216+00
SEE DRAWING NO. RW-M4114

NOTES:

1. INFORMATION IS BASED ON APPRAISAL MAPPING FROM COUNTY AND GIS; NEEDS TO BE VERIFIED.
2. GRADE SEPARATION, MAINTENANCE YARD, & SYSTEM FACILITY IMPACTS LOCATED BEYOND ALIGNMENT ARE LOCATED ON "RW-M42XX AND RW-M43XX SERIES" SHEETS.



**NOT FOR CONSTRUCTION
FOR INTERNAL USE ONLY**

4/29/2019 8:12:06 AM c:\jip\pwworkdir\haynesma\d0136345\k2L-RW-M4113.dgn haynesma

PARCEL#	TITLE CODE	GRANTOR	AREAS (square feet or as noted)				REMARKS	RECORDATION		
			TOTAL	REQUIRED ① [UF]	EXCESS ① [UF]	REMAINDER		TYPE ③	DATE	DOC.# ④
2453041008	TCE	CH ANAHEIM LTD	254355	1295			SIGNAL HOUSE	-	-	-
2453041010		CPUS BURBANK LP	267507	23829			SIGNAL HOUSE; PERMANENT ACCESS ROAD	-	-	-
2453042901		LACMTA	94642				EXISTING RAIL ROW	-	-	-
2453042900		LACMTA	61941				EXISTING RAIL ROW	-	-	-

REV	DATE	BY	CHK	APP	DESCRIPTION

DESIGNED BY
M. HAYNES
DRAWN BY
M. HAYNES
CHECKED BY
A. ZAHER
IN CHARGE
K. PIRBAZARI
DATE
04/30/2019

**PEPD
RECORD SET**

**NOT FOR
CONSTRUCTION**

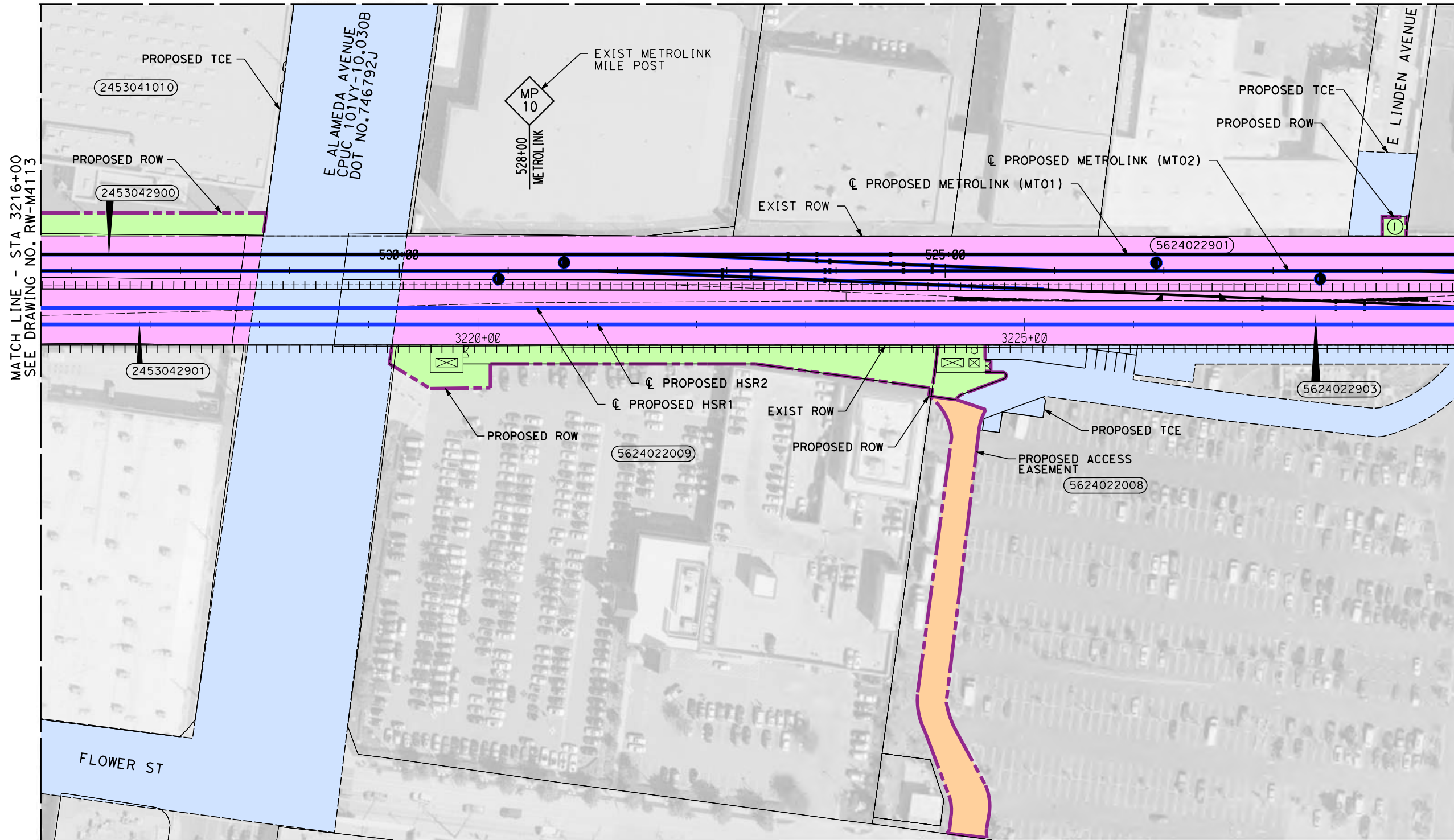


**CALIFORNIA HIGH-SPEED TRAIN PROJECT
BURBANK TO LOS ANGELES**

PEPD
RIGHT OF WAY IMPACT
HSR2 3203+00 TO HSR2 3216+00

CONTRACT NO.
HSR14-39
DRAWING NO.
RW-M4113
SCALE
AS SHOWN
SHEET NO.

MATCH LINE
SEE DRAWING NO. RW-M4214



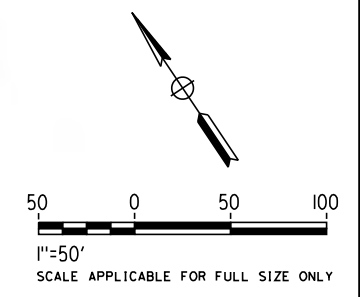
MATCH LINE - STA 3216+00
SEE DRAWING NO. RW-M4113

MATCH LINE - STA 3229+00
SEE DRAWING NO. RW-M4115

4/29/2019 8:12:45 AM c:\j\p\pwworkdir\haynesma\d0136345\k2l-rw-m4114.dgn haynesma

PARCEL#	TITLE CODE	GRANTOR	AREAS (square feet or as noted)				REMARKS	RECORDATION		
			TOTAL	REQUIRED ① [UF]	EXCESS ① [UF]	REMAINDER		TYPE ③	DATE	DOC.# ④
2453041010		CPUS BURBANK LP	267507	23829		243678	SIGNAL HOUSE; ACCESS ROAD	-	-	-
5624022009		CARMAX AUTO SUPERSTORES LLC	199335	12017			INTERLOCKING SITE IMPACT; ACCESS EASEMENT	-	-	-
5624022008		HOME DEPOT USA INC	385406	3854			INTERLOCKING SITE IMPACT	-	-	-
5624022008		HOME DEPOT USA INC	385406	11297			ACCESS EASEMENT	-	-	-
5624022008	TCE	HOME DEPOT USA INC	385406	34591			TEMPORARY CONSTRUCTION EASEMENT	-	-	-
	TCE	CITY OF GLENDALE		3701			TEMPORARY CONSTRUCTION EASEMENT; ACCESS ROAD	-	-	-
		CITY OF GLENDALE		385			SIGNAL HOUSE	-	-	-
2453042900		LACMTA	61941				EXISTING RAIL ROW	-	-	-
2453042901		LACMTA	94642				EXISTING RAIL ROW	-	-	-
5624022901		LACMTA	54541				EXISTING RAIL ROW	-	-	-
5624022903		LACMTA	84001				EXISTING RAIL ROW	-	-	-

- NOTES:**
- INFORMATION IS BASED ON APPRAISAL MAPPING FROM COUNTY AND GIS; NEEDS TO BE VERIFIED.
 - GRADE SEPARATION, MAINTENANCE YARD, & SYSTEM FACILITY IMPACTS LOCATED BEYOND ALIGNMENT ARE LOCATED ON "RW-M42XX AND RW-M43XX SERIES" SHEETS.



**NOT FOR CONSTRUCTION
FOR INTERNAL USE ONLY**

REV	DATE	BY	CHK	APP	DESCRIPTION

DESIGNED BY
M. HAYNES
DRAWN BY
M. HAYNES
CHECKED BY
A. ZAHER
IN CHARGE
K. PIRBAZARI
DATE
04/30/2019

**PEPD
RECORD SET**

**NOT FOR
CONSTRUCTION**



**CALIFORNIA HIGH-SPEED TRAIN PROJECT
BURBANK TO LOS ANGELES**

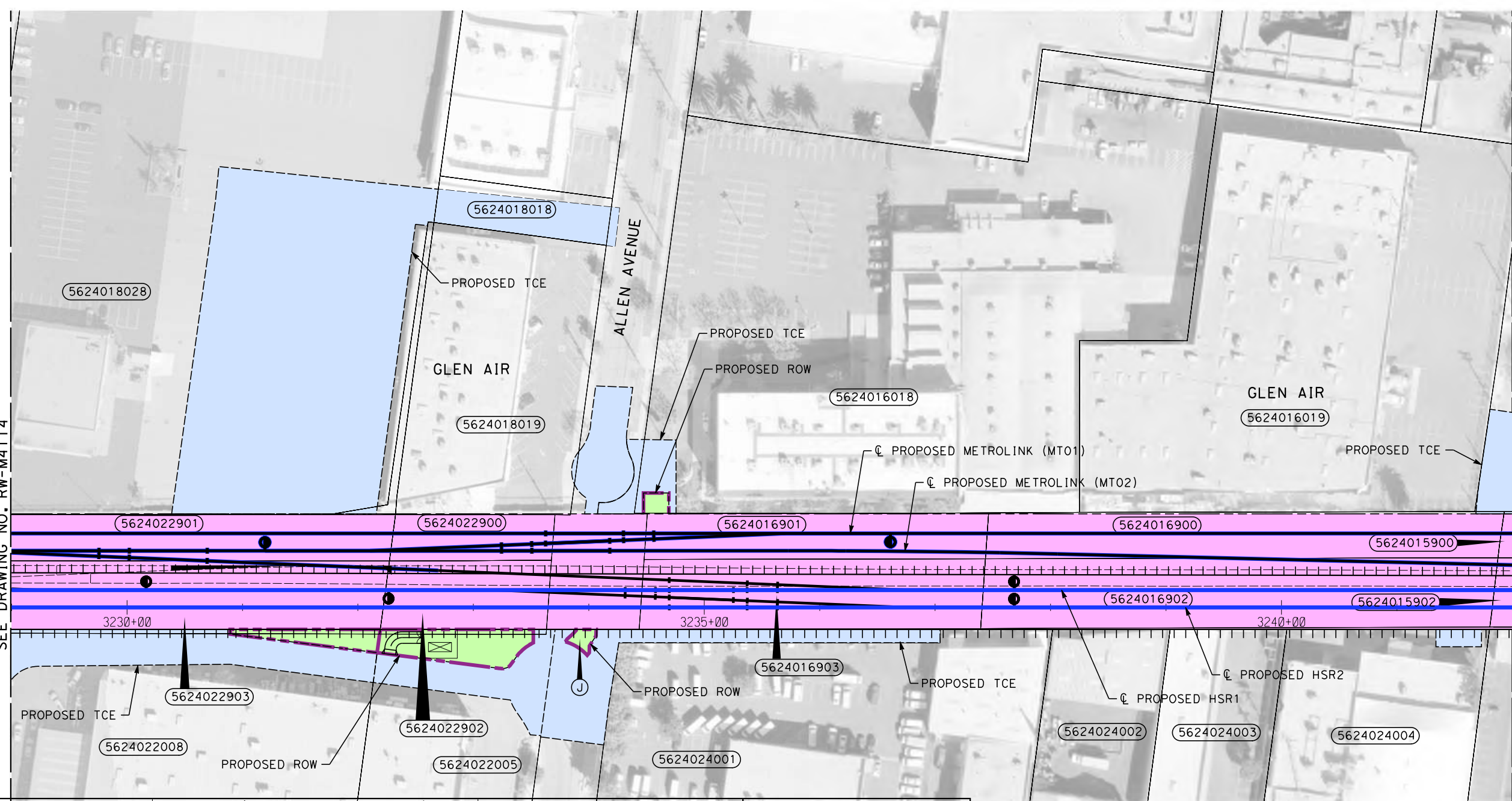
PEPD
RIGHT OF WAY IMPACT
HSR2 3216+00 TO HSR2 3229+00 - SHEET 1 OF 2

CONTRACT NO. HSR14-39
DRAWING NO. RW-M4114
SCALE AS SHOWN
SHEET NO.

4/29/2019 8:13:19 AM c:\j\p\work\dir\haynesma\d0136345\k2L-RW-M4115.dgn haynesma

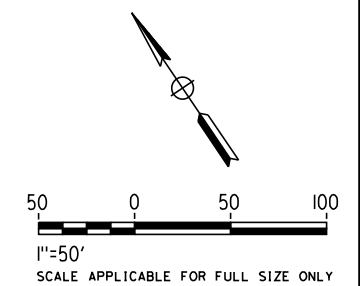
MATCH LINE - STA 3229+00
SEE DRAWING NO. RW-M4114

MATCH LINE - STA 3242+00
SEE DRAWING NO. RW-M4116



PARCEL#	TITLE CODE	GRANTOR	AREAS (square feet or as noted)				REMARKS	RECORDATION		
			TOTAL	REQUIRED ① [UF]	EXCESS ① [UF]	REMAINDER		TYPE ③	DATE	DOC.# ④
5624018018	TCE	CYCLOPS MILLS LLC	6131	4699			TEMPORARY CONSTRUCTION EASEMENT	-	-	
5624018028	TCE	GRANT, HARVEY F CO TR	226399	51974			TEMPORARY CONSTRUCTION EASEMENT	-	-	
5624022008		HOME DEPOT USA INC	385406	3854			INTERLOCKING SITE IMPACT	-	-	
5624022008		HOME DEPOT USA INC	385406	11297			ACCESS EASEMENT	-	-	
5624022008	TCE	HOME DEPOT USA INC	385406	34591			TEMPORARY CONSTRUCTION EASEMENT	-	-	
5624022005		HOME DEPOT USA INC	84409	3527			AT-GRADE ALIGNMENT, COMM TWR PREFERRED	-	-	
5624022005	TCE	HOME DEPOT USA INC	84409	5431			TEMPORARY CONSTRUCTION EASEMENT, COMM TWR	-	-	
J		CITY OF GLENDALE		335			TRACK ACCESS RAMP	-	-	
	TCE	CITY OF GLENDALE		9805			COMM TWR; ACCESS ROAD	-	-	
5624024001	TCE	KUKTA, DEBBIE S TR ET AL	106637	5013			TEMPORARY CONSTRUCTION EASEMENT	-	-	
5624024004	TCE	GRAND CENTRAL INVESTMENTS INC	57928	594			TEMPORARY CONSTRUCTION EASEMENT	-	-	
5624016018		S AND A PROPERTIES LLC	142298	381			SIGNAL HOUSE	-	-	
5624016018	TCE	S AND A PROPERTIES LLC	142298	1626			SIGNAL HOUSE TEMPORARY CONSTRUCTION EASEMENT	-	-	
5624025009		REDIGER MORGAGE INVSTRS 1994	87339	63			HYDROLOGY IMPACTS	-	-	
5624022901	LACMTA		54541				EXISTING RAIL ROW	-	-	
5624022902	LACMTA		9059	265			HSR TRACK CONSTRUCTION	-	-	
5624022902	LACMTA		9059				EXISTING RAIL ROW	-	-	
5624022900	LACMTA		5544				EXISTING RAIL ROW	-	-	
5624016903	LACMTA		17885				EXISTING RAIL ROW	-	-	
5624016901	LACMTA		11741				EXISTING RAIL ROW	-	-	
5624016902	LACMTA		26616				EXISTING RAIL ROW	-	-	
5624016900	LACMTA		17797				EXISTING RAIL ROW	-	-	
5624015902	LACMTA		46794				EXISTING RAIL ROW	-	-	
5624015900	LACMTA		15843				EXISTING RAIL ROW	-	-	

- NOTES:**
- INFORMATION IS BASED ON APPRAISAL MAPPING FROM COUNTY AND GIS; NEEDS TO BE VERIFIED.
 - GRADE SEPARATION, MAINTENANCE YARD, & SYSTEM FACILITY IMPACTS LOCATED BEYOND ALIGNMENT ARE LOCATED ON "RW-M42XX AND RW-M43XX SERIES" SHEETS.



**NOT FOR CONSTRUCTION
FOR INTERNAL USE ONLY**

REV	DATE	BY	CHK	APP	DESCRIPTION

DESIGNED BY
M. HAYNES
DRAWN BY
M. HAYNES
CHECKED BY
A. ZAHER
IN CHARGE
K. PIRBAZARI
DATE
04/30/2019

**PEPD
RECORD SET**

**NOT FOR
CONSTRUCTION**

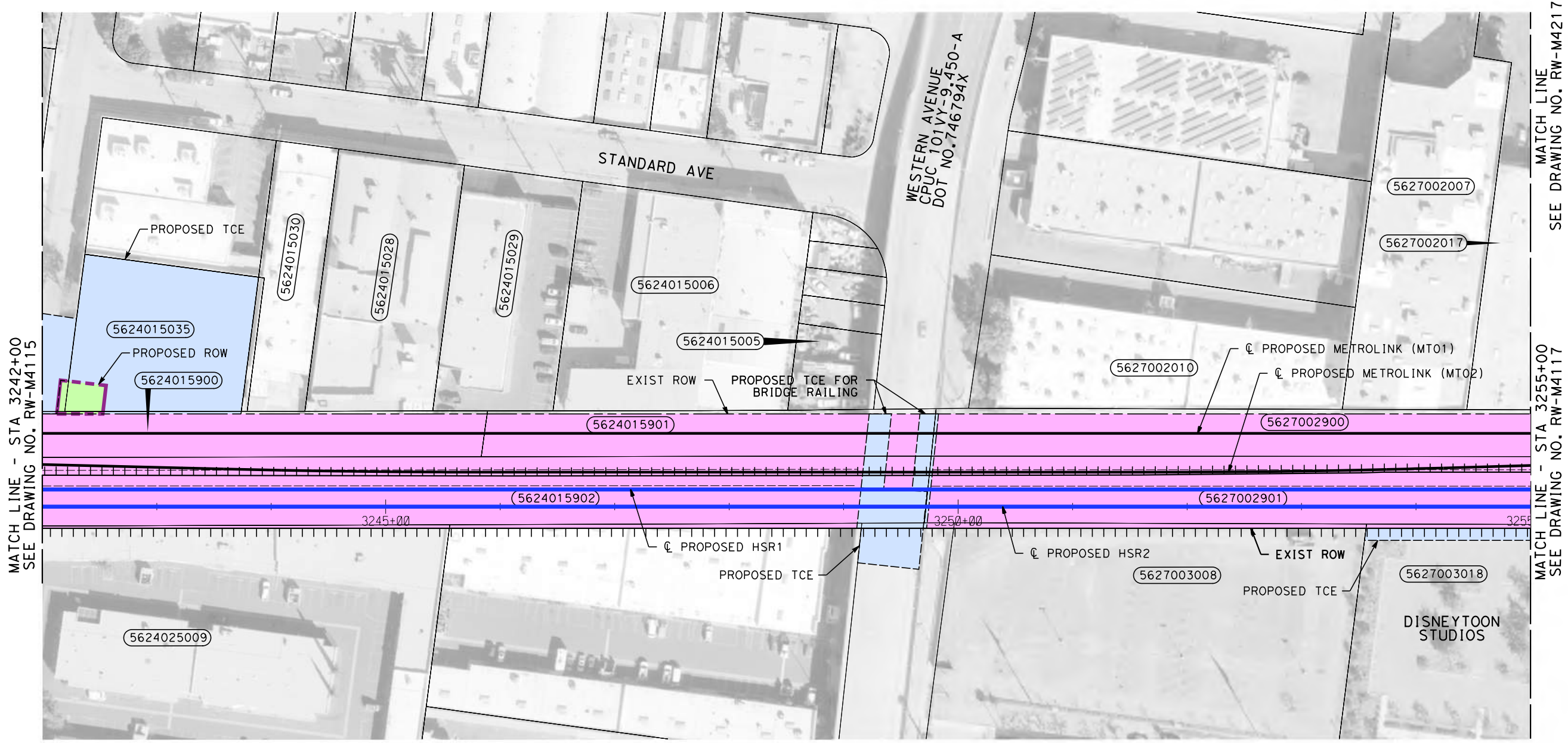


**CALIFORNIA HIGH-SPEED TRAIN PROJECT
BURBANK TO LOS ANGELES**

PEPD
RIGHT OF WAY IMPACT
HSR2 3229+00 TO HSR2 3242+00

CONTRACT NO.
HSR14-39
DRAWING NO.
RW-M4115
SCALE
AS SHOWN
SHEET NO.

4/29/2019 8:13:50 AM c:\j\p\pwworkdir\haynesma\d0136345\k2L-RW-M4116.dgn haynesma



MATCH LINE - STA 3242+00
SEE DRAWING NO. RW-M4115

MATCH LINE
SEE DRAWING NO. RW-M4217

MATCH LINE - STA 3255+00
SEE DRAWING NO. RW-M4117

PARCEL#	TITLE CODE	GRANTOR	AREAS (square feet or as noted)				REMARKS	RECORDATION		
			TOTAL	REQUIRED ① [UF]	EXCESS ① [UF]	REMAINDER		TYPE ③	DATE	DOC.# ④
5624015035		WILLIAM AND MARILYN WIGGINS	18800	875			COMMUNICATION SYSTEM IMPACT	-	-	
5624015035	TCE	WILLIAM AND MARILYN WIGGINS	18800	17925			COMMUNICATION SYSTEM IMPACT	-	-	
5627003018	TCE	WALT DISNEY WORLD CO	145327	2935			RETAINING WALL CONSTRUCTION	-	-	
5624015902		LACMTA	46794				EXISTING RAIL ROW	-	-	
5624015900		LACMTA	15843				EXISTING RAIL ROW	-	-	
5624015901		LACMTA	15806				EXISTING RAIL ROW	-	-	
5627002901		LACMTA	46447				EXISTING RAIL ROW	-	-	
5627002900		LACMTA	32282				EXISTING RAIL ROW	-	-	

REV	DATE	BY	CHK	APP	DESCRIPTION

DESIGNED BY
M. HAYNES
DRAWN BY
M. HAYNES
CHECKED BY
A. ZAHER
IN CHARGE
K. PIRBAZARI
DATE
04/30/2019

PEPD RECORD SET

NOT FOR CONSTRUCTION

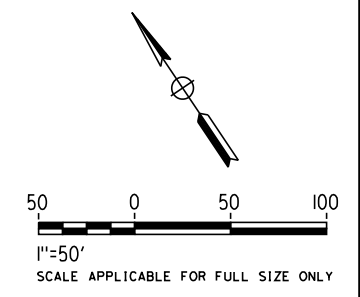


CALIFORNIA HIGH-SPEED TRAIN PROJECT
BURBANK TO LOS ANGELES

PEPD
RIGHT OF WAY IMPACT
HSR2 3242+00 TO HSR2 3255+00

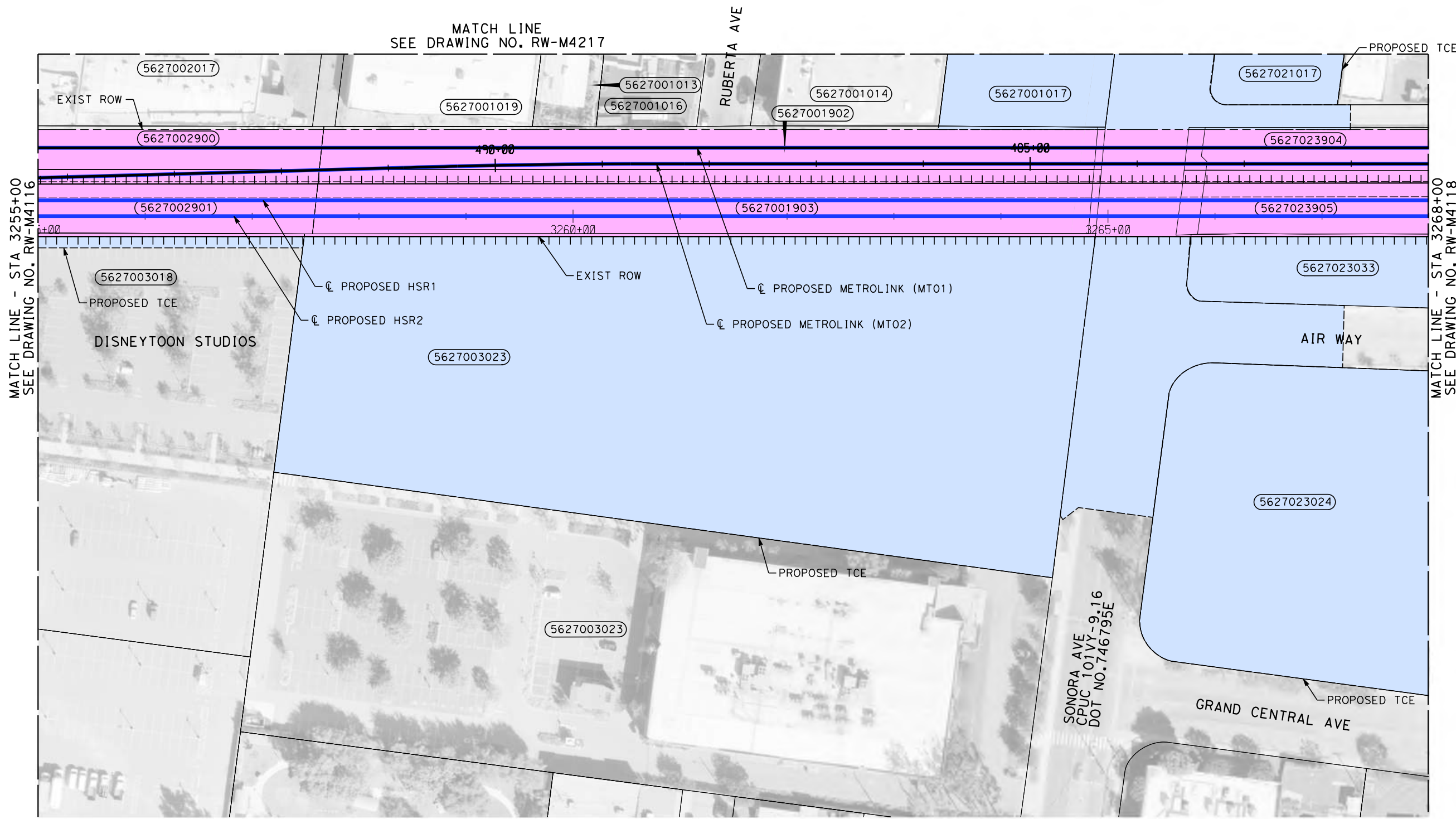
CONTRACT NO.
HSR14-39
DRAWING NO.
RW-M4116
SCALE
AS SHOWN
SHEET NO.

- NOTES:**
- INFORMATION IS BASED ON APPRAISAL MAPPING FROM COUNTY AND GIS; NEEDS TO BE VERIFIED.
 - GRADE SEPARATION, MAINTENANCE YARD, & SYSTEM FACILITY IMPACTS LOCATED BEYOND ALIGNMENT ARE LOCATED ON "RW-M42XX AND RW-M43XX SERIES" SHEETS.



NOT FOR CONSTRUCTION
FOR INTERNAL USE ONLY

MATCH LINE
SEE DRAWING NO. RW-M4217



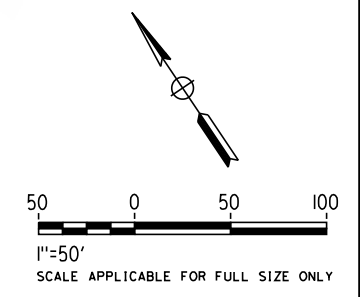
MATCH LINE - STA 3255+00
SEE DRAWING NO. RW-M4116

MATCH LINE - STA 3268+00
SEE DRAWING NO. RW-M4118

4/29/2019 8:14:22 AM c:\j\p\pwworkdir\haynesma\d0136345\k2L-RW-M4117.dgn haynesma

PARCEL#	TITLE CODE	GRANTOR	AREAS (square feet or as noted)				REMARKS	RECORDATION		
			TOTAL	REQUIRED ① [UF]	EXCESS ① [UF]	REMAINDER		TYPE ③	DATE	DOC.# ④
5627003018	TCE	WALT DISNEY WORLD CO	145327	2935			RETAINING WALL AND ROAD CONSTRUCTION IMPACTS			
5627003023	TCE	WALT DISNEY WORLD CO	379613	203543			RETAINING WALL AND ROAD CONSTRUCTION IMPACTS			
5627021017	TCE	VETERANS/CHARITIES OF GR. LA	30093	30093			RETAINING WALL AND ROAD CONSTRUCTION IMPACTS			
5627023033	TCE	WALT DISNEY WORLD CO	17114	2050			RETAINING WALL AND ROAD CONSTRUCTION IMPACTS			
5627023024	TCE	WALT DISNEY WORLD CO	103667	1625			ROAD CONSTRUCTION			
5627002901	LACMTA		46447				EXISTING RAIL ROW	-	-	
5627002900	LACMTA		32282				EXISTING RAIL ROW	-	-	
5627001903	LACMTA		43477				EXISTING RAIL ROW	-	-	
5627001902	LACMTA		29157				EXISTING RAIL ROW	-	-	
5627023905	LACMTA		133825				EXISTING RAIL ROW	-	-	
5627023904	LACMTA		89700				EXISTING RAIL ROW	-	-	

- NOTES:**
- INFORMATION IS BASED ON APPRAISAL MAPPING FROM COUNTY AND GIS; NEEDS TO BE VERIFIED.
 - GRADE SEPARATION, MAINTENANCE YARD, & SYSTEM FACILITY IMPACTS LOCATED BEYOND ALIGNMENT ARE LOCATED ON "RW-M42XX AND RW-M43XX SERIES" SHEETS.



**NOT FOR CONSTRUCTION
FOR INTERNAL USE ONLY**

REV	DATE	BY	CHK	APP	DESCRIPTION

DESIGNED BY
M. HAYNES
DRAWN BY
M. HAYNES
CHECKED BY
A. ZAHER
IN CHARGE
K. PIRBAZARI
DATE
04/30/2019

**PEPD
RECORD SET**

**NOT FOR
CONSTRUCTION**

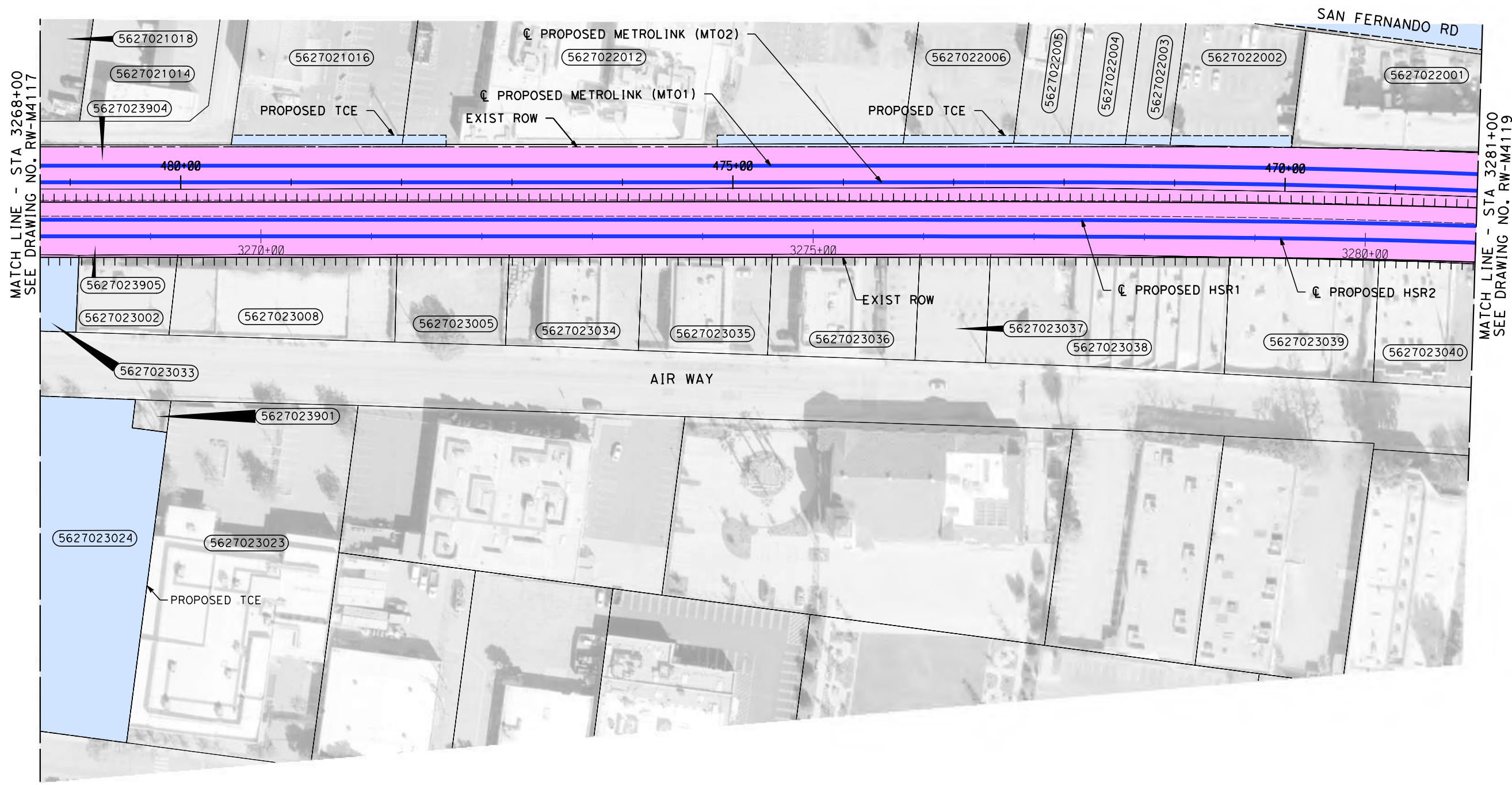


**CALIFORNIA HIGH-SPEED TRAIN PROJECT
BURBANK TO LOS ANGELES**

PEPD
RIGHT OF WAY IMPACT
HSR2 3255+00 TO HSR2 3268+00 - SHEET 1 OF 2

CONTRACT NO.
HSR14-39
DRAWING NO.
RW-M4117
SCALE
AS SHOWN
SHEET NO.

4/29/2019 8:14:54 AM c:\j\p\pwworkdir\haynesma\d0136345\k2l-rw-m4118.dgn haynesma



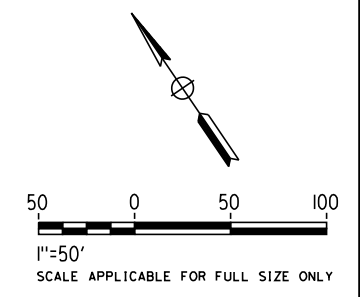
MATCH LINE - STA 3268+00
SEE DRAWING NO. RW-M4117

MATCH LINE - STA 3281+00
SEE DRAWING NO. RW-M4119

PARCEL#	TITLE CODE	GRANTOR	AREAS (square feet or as noted)				REMARKS	RECORDATION		
			TOTAL	REQUIRED ① [UF]	EXCESS ① [UF]	REMAINDER		TYPE ③	DATE	DOC.# ④
5627023024	TCE	WALT DISNEY WORLD CO	103667	1625			ROAD CONSTRUCTION			
5627023033	TCE	WALT DISNEY WORLD CO	17114	2050			RETAINING WALL CONSTRUCTION			
5627021016	TCE	ACCO ENGINEERED SYSTEMS INC	33734	1637			RETAINING WALL CONSTRUCTION			
5627022002	TCE	ACCO ENGINEERED SYSTEMS INC	12318	1115			RETAINING WALL CONSTRUCTION			
5627022003	TCE	ACCO ENGINEERED SYSTEMS INC	4911	412			RETAINING WALL CONSTRUCTION			
5627022004	TCE	ACCO ENGINEERED SYSTEMS INC	6397	510			RETAINING WALL CONSTRUCTION			
5627022005	TCE	ACCO ENGINEERED SYSTEMS INC	6779	518			RETAINING WALL CONSTRUCTION			
5627022006	TCE	ACCO ENGINEERED SYSTEMS INC	14191	1025			RETAINING WALL CONSTRUCTION			
5627022012	TCE	ACCO ENGINEERED SYSTEMS INC	81024	2179			RETAINING WALL CONSTRUCTION			
5627023905	LACMTA		133825				EXISTING RAIL ROW	-	-	
5627023904	LACMTA		89700				EXISTING RAIL ROW	-	-	

NOTES:

1. INFORMATION IS BASED ON APPRAISAL MAPPING FROM COUNTY AND GIS; NEEDS TO BE VERIFIED.
2. GRADE SEPARATION, MAINTENANCE YARD, & SYSTEM FACILITY IMPACTS LOCATED BEYOND ALIGNMENT ARE LOCATED ON "RW-M42XX AND RW-M43XX SERIES" SHEETS.



**NOT FOR CONSTRUCTION
FOR INTERNAL USE ONLY**

REV	DATE	BY	CHK	APP	DESCRIPTION

DESIGNED BY
M. HAYNES
DRAWN BY
M. HAYNES
CHECKED BY
A. ZAHER
IN CHARGE
K. PIRBAZARI
DATE
04/30/2019

**PEPD
RECORD SET**

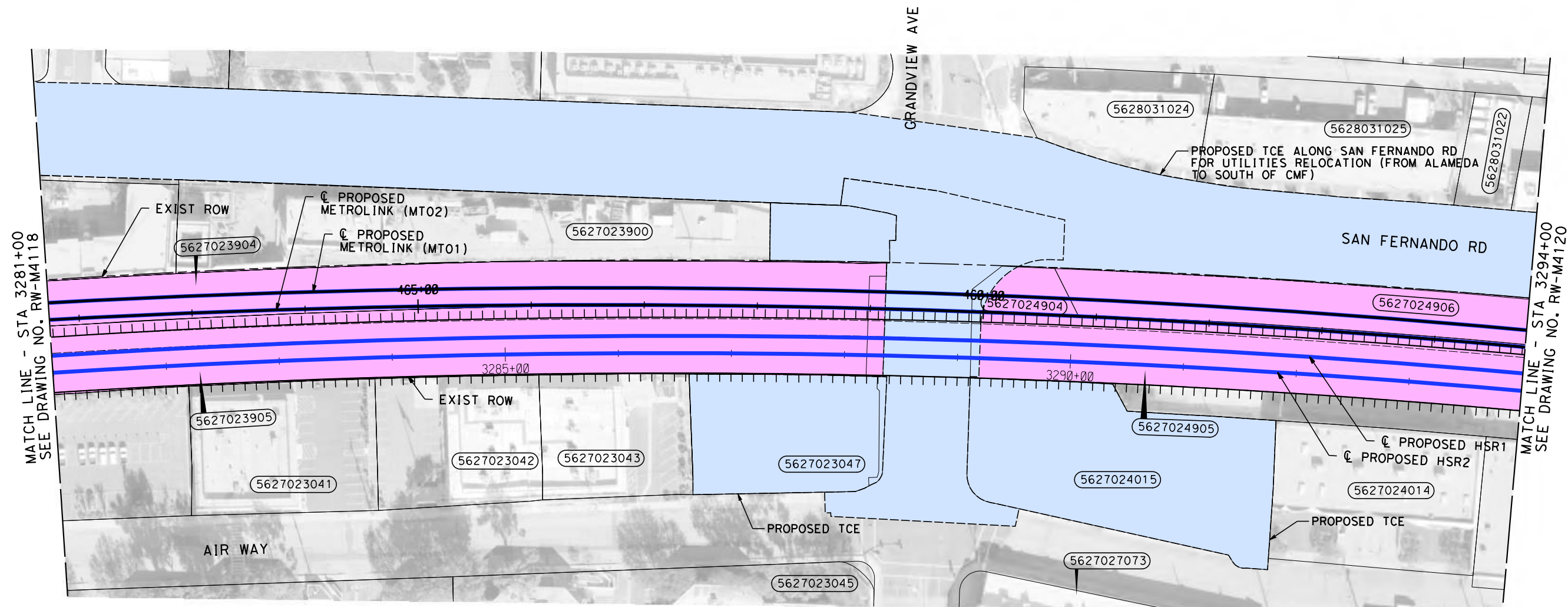
**NOT FOR
CONSTRUCTION**



**CALIFORNIA HIGH-SPEED TRAIN PROJECT
BURBANK TO LOS ANGELES**

PEPD
RIGHT OF WAY IMPACT
HSR2 3268+00 TO HSR2 3281+00

CONTRACT NO.
HSR14-39
DRAWING NO.
RW-M4118
SCALE
AS SHOWN
SHEET NO.



MATCH LINE - STA 3281+00
SEE DRAWING NO. RW-M4118

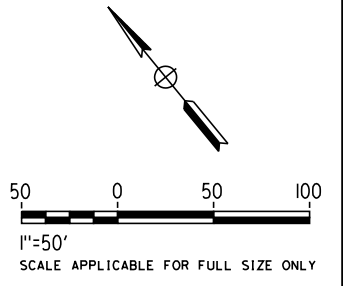
MATCH LINE - STA 3294+00
SEE DRAWING NO. RW-M4120

4/29/2019 8:15:26 AM c:\jip\pwworkdir\haynesma\d0136345\k2L-RW-M4119.dgn haynesma

PARCEL#	TITLE CODE	GRANTOR	AREAS (square feet or as noted)				REMARKS	RECORDATION		
			TOTAL	REQUIRED ① [UF]	EXCESS ① [UF]	REMAINDER		TYPE ③	DATE	DOC.# ④
5627023047	TCE	WALT DISNEY WORLD CO	17196	17196			CONSTRUCTION IMPACT			
5627023900	TCE	GLENDAL CITY	39522	5300			UTILITY CONSTRUCTION			
5627024015	TCE	WALT DISNEY WORLD CO	29219	2162			ROAD CONSTRUCTION			
5627023905	LACMTA		133825				EXISTING RAIL ROW			
5627023904	LACMTA		89700				EXISTING RAIL ROW			
5627024905	LACMTA		74476				EXISTING RAIL ROW			
5627024904	LACMTA		1770				EXISTING RAIL ROW			
5627024906	LACMTA		33879				EXISTING RAIL ROW			

NOTES:

- INFORMATION IS BASED ON APPRAISAL MAPPING FROM COUNTY AND GIS; NEEDS TO BE VERIFIED.
- GRADE SEPARATION, MAINTENANCE YARD, & SYSTEM FACILITY IMPACTS LOCATED BEYOND ALIGNMENT ARE LOCATED ON "RW-M42XX AND RW-M43XX SERIES" SHEETS.



**NOT FOR CONSTRUCTION
FOR INTERNAL USE ONLY**

REV	DATE	BY	CHK	APP	DESCRIPTION

DESIGNED BY
M. HAYNES
DRAWN BY
M. HAYNES
CHECKED BY
A. ZAHER
IN CHARGE
K. PIRBAZARI
DATE
04/30/2019

**PEPD
RECORD SET**

**NOT FOR
CONSTRUCTION**

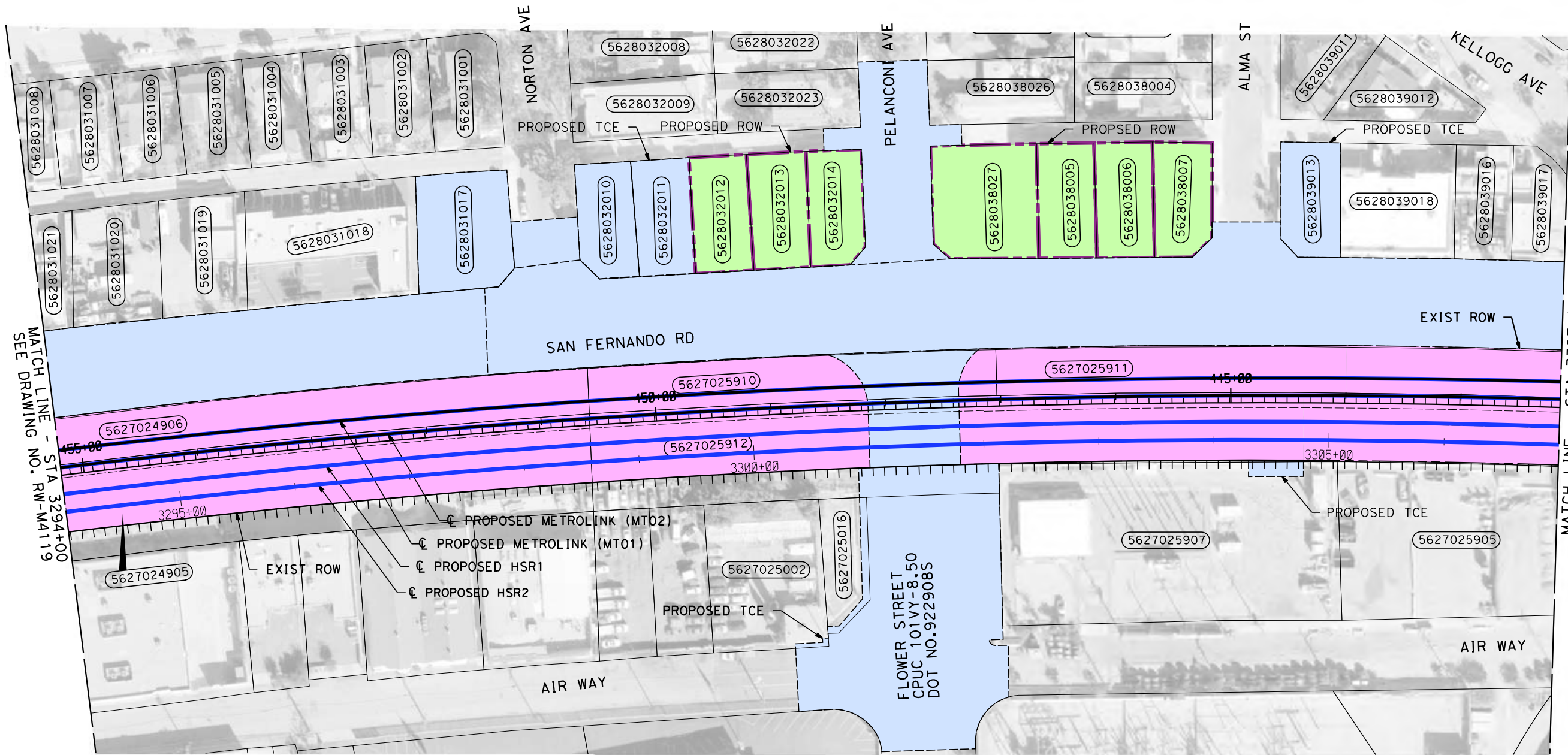


**CALIFORNIA HIGH-SPEED TRAIN PROJECT
BURBANK TO LOS ANGELES**

PEPD
RIGHT OF WAY IMPACT
HSR2 3281+00 TO HSR2 3294+00

CONTRACT NO.
HSR14-39
DRAWING NO.
RW-M4119
SCALE
AS SHOWN
SHEET NO.

4/29/2019 8:15:56 AM c:\jip\pwworkdir\haynesma\d0136345\k2L-RW-M4120.dgn haynesma



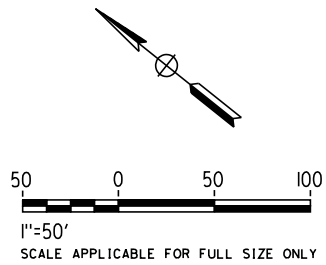
MATCH LINE - STA 3294+00
SEE DRAWING NO. RW-M4119

MATCH LINE - STA 3307+00
SEE DRAWING NO. RW-M4121

PARCEL#	TITLE CODE	GRANTOR	AREAS (square feet or as noted)				REMARKS	RECORDATION		
			TOTAL	REQUIRED ① [UF]	EXCESS ① [UF]	REMAINDER		TYPE ③	DATE	DOC.# ④
5628031017	TCE	SMART RAYMOND E & KAREN D	8258	8258			FLOWER UNDERPASS			
5628032010	TCE	GLENDALE WILSON	4869	4869			FLOWER UNDERPASS			
5628032011	TCE	SWENDAH, JAMAL AND SATANE	5039	5039			FLOWER UNDERPASS			
5628032012		BATOCCO, LOUIS C AND ANITA	5096	5096			FLOWER UNDERPASS			
5628032013		SHUSS, ROY K & ESTHER G	5099	5099			FLOWER UNDERPASS			
5628032014		5924 SAN FERNANDO ROAD LLC	4741	4741			FLOWER UNDERPASS			
5628038027		POOLE DORIS J	9001	9001			FLOWER UNDERPASS			
5628038005		MEGAHART LLC	5030	5030			FLOWER UNDERPASS			
5628038006		MEGAHART LLC	5062	5062			FLOWER UNDERPASS			
5628038007		MEGAHART LLC	4943	4943			FLOWER UNDERPASS			
5628039013	TCE	KHALEK AHMED A	5062	5062			FLOWER UNDERPASS			
5627025002	TCE	WALT DISNEY WORLD CO	12625	129			FLOWER UNDERPASS			
5627025016	TCE	WALT DISNEY WORLD CO	4246	792			FLOWER UNDERPASS			
5627025912	TCE	XXXXX	65036	65036			FLOWER UNDERPASS			
5627025907	TCE	GLENDALE CITY	40860	600			HYDROLOGY IMPACT			
5627024906		LACMTA	33879				EXISTING RAIL ROW			
5627024905		LACMTA	74476				EXISTING RAIL ROW			
5627025910		LACMTA	5641				EXISTING RAIL ROW			
5627025912		LACMTA	54410				EXISTING RAIL ROW			
5627025911		LACMTA	11061				EXISTING RAIL ROW			

NOTES:

1. INFORMATION IS BASED ON APPRAISAL MAPPING FROM COUNTY AND GIS; NEEDS TO BE VERIFIED.
2. GRADE SEPARATION, MAINTENANCE YARD, & SYSTEM FACILITY IMPACTS LOCATED BEYOND ALIGNMENT ARE LOCATED ON "RW-M42XX AND RW-M43XX SERIES" SHEETS.



**NOT FOR CONSTRUCTION
FOR INTERNAL USE ONLY**

REV	DATE	BY	CHK	APP	DESCRIPTION

DESIGNED BY
M. HAYNES
DRAWN BY
M. HAYNES
CHECKED BY
A. ZAHER
IN CHARGE
K. PIRBAZARI
DATE
04/30/2019

**PEPD
RECORD SET**

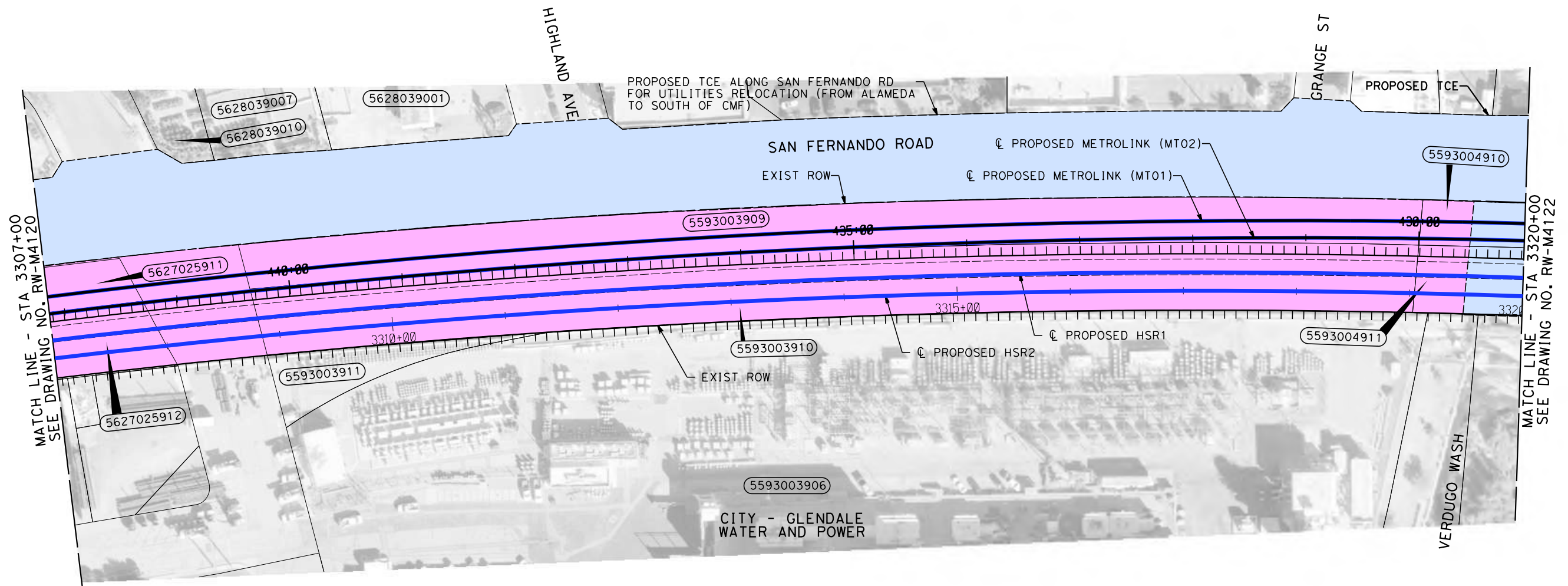
**NOT FOR
CONSTRUCTION**



**CALIFORNIA HIGH-SPEED TRAIN PROJECT
BURBANK TO LOS ANGELES**

PEPD
RIGHT OF WAY IMPACT
HSR2 3294+00 TO HSR2 3307+00

CONTRACT NO.
HSR14-39
DRAWING NO.
RW-M4120
SCALE
AS SHOWN
SHEET NO.

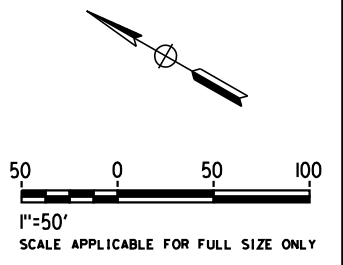


MATCH LINE - STA 3307+00
SEE DRAWING NO. RW-M4120

MATCH LINE - STA 3320+00
SEE DRAWING NO. RW-M4122

NOTES:

1. INFORMATION IS BASED ON APPRAISAL MAPPING FROM COUNTY AND GIS; NEEDS TO BE VERIFIED.
2. GRADE SEPARATION, MAINTENANCE YARD, & SYSTEM FACILITY IMPACTS LOCATED BEYOND ALIGNMENT ARE LOCATED ON "RW-M42XX AND RW-M43XX SERIES" SHEETS.



**NOT FOR CONSTRUCTION
FOR INTERNAL USE ONLY**

PARCEL #	TITLE CODE	GRANTOR	AREAS (square feet or as noted)				REMARKS	RECORDATION		
			TOTAL	REQUIRED ① [UF]	EXCESS ① [UF]	REMAINDER		TYPE ③	DATE	DOC.# ④
5627025912		LACMTA	54410				EXISTING RAIL ROW	-	-	
5627025911		LACMTA	11061				EXISTING RAIL ROW	-	-	
5593003910		LACMTA	14198				EXISTING RAIL ROW	-	-	
5593003909		LACMTA	41743				EXISTING RAIL ROW	-	-	
5593004910		LACMTA	29785				EXISTING RAIL ROW	-	-	
5593004911		XXXXX	43520				EXISTING RAIL ROW	-	-	

REV	DATE	BY	CHK	APP	DESCRIPTION

DESIGNED BY
M. HAYNES
DRAWN BY
M. HAYNES
CHECKED BY
A. ZAHER
IN CHARGE
K. PIRBAZARI
DATE
04/30/2019

**PEPD
RECORD SET**

**NOT FOR
CONSTRUCTION**



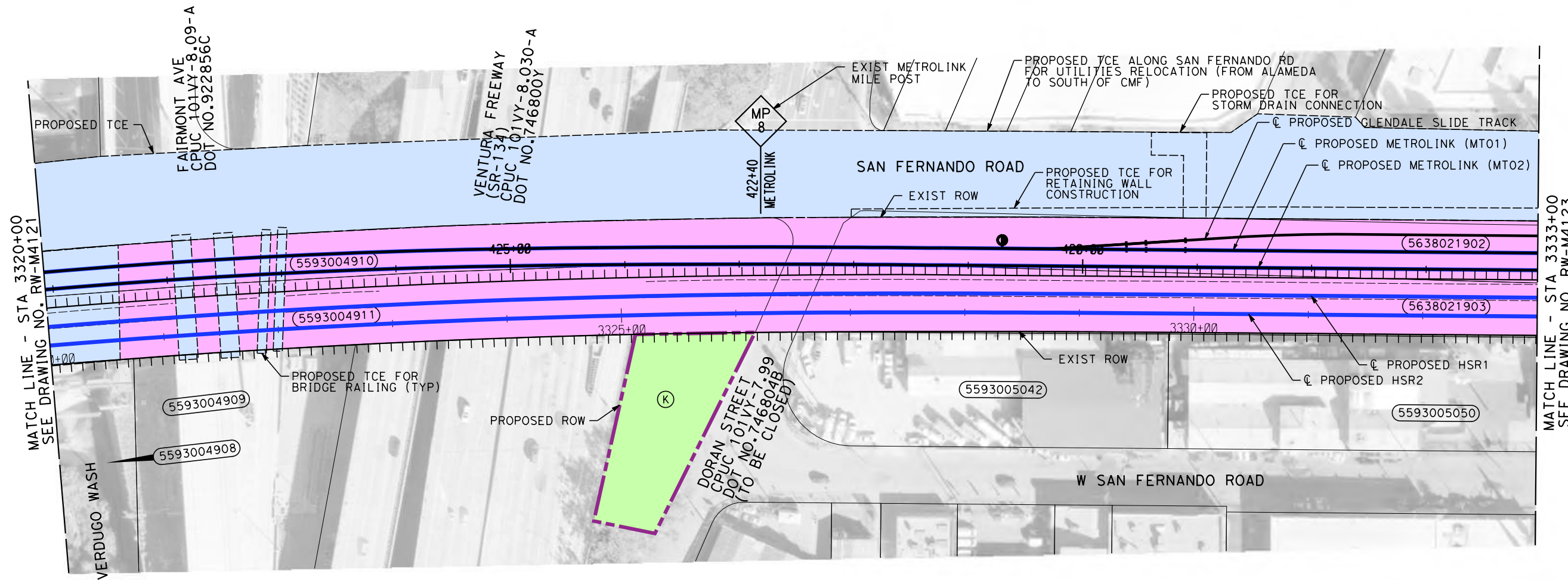
**CALIFORNIA HIGH-SPEED TRAIN PROJECT
BURBANK TO LOS ANGELES**

PEPD
RIGHT OF WAY IMPACT
HSR2 3307+00 TO HSR2 3320+00

CONTRACT NO.
HSR14-39
DRAWING NO.
RW-M4121
SCALE
AS SHOWN
SHEET NO.

4/29/2019 8:16:28 AM c:\jip\pwworkdir\haynesma\d0136345\k2l-rw-m4121.dgn haynesma

4/29/2019 8:17:03 AM c:\jip\pwworkdir\haynesma\d0136345\k2l-rw-m4122.dgn haynesma

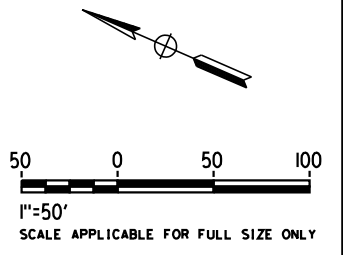


MATCH LINE - STA 3320+00
SEE DRAWING NO. RW-M4121

MATCH LINE - STA 3333+00
SEE DRAWING NO. RW-M4123

NOTES:

1. INFORMATION IS BASED ON APPRAISAL MAPPING FROM COUNTY AND GIS; NEEDS TO BE VERIFIED.
2. GRADE SEPARATION, MAINTENANCE YARD, & SYSTEM FACILITY IMPACTS LOCATED BEYOND ALIGNMENT ARE LOCATED ON "RW-M42XX AND RW-M43XX SERIES" SHEETS.



PARCEL#	TITLE CODE	GRANTOR	AREAS (square feet or as noted)				REMARKS	RECORDATION		
			TOTAL	REQUIRED ① [UF]	EXCESS ① [UF]	REMAINDER		TYPE ③	DATE	DOC.# ④
K		CITY OF GLENDALE		13662			COMMUNICATION SYSTEM AND ACCESS EASEMENT	-	-	-
	TCE	CITY OF GLENDALE		5334			BRIDGE RAILING CONSTRUCTION	-	-	-
	TCE	CITY OF GLENDALE		2056			HYDROLOGY IMPACTS	-	-	-
5593004910		LACMTA	29785				EXISTING RAIL ROW	-	-	-
5593004911		XXXXX	43520				EXISTING RAIL ROW	-	-	-
5638021903		LACMTA	127771				EXISTING RAIL ROW	-	-	-
5638021902		LACMTA	107609				EXISTING RAIL ROW	-	-	-

REV	DATE	BY	CHK	APP	DESCRIPTION

DESIGNED BY
M. HAYNES
DRAWN BY
M. HAYNES
CHECKED BY
A. ZAHER
IN CHARGE
K. PIRBAZARI
DATE
04/30/2019

PEPD RECORD SET

NOT FOR CONSTRUCTION



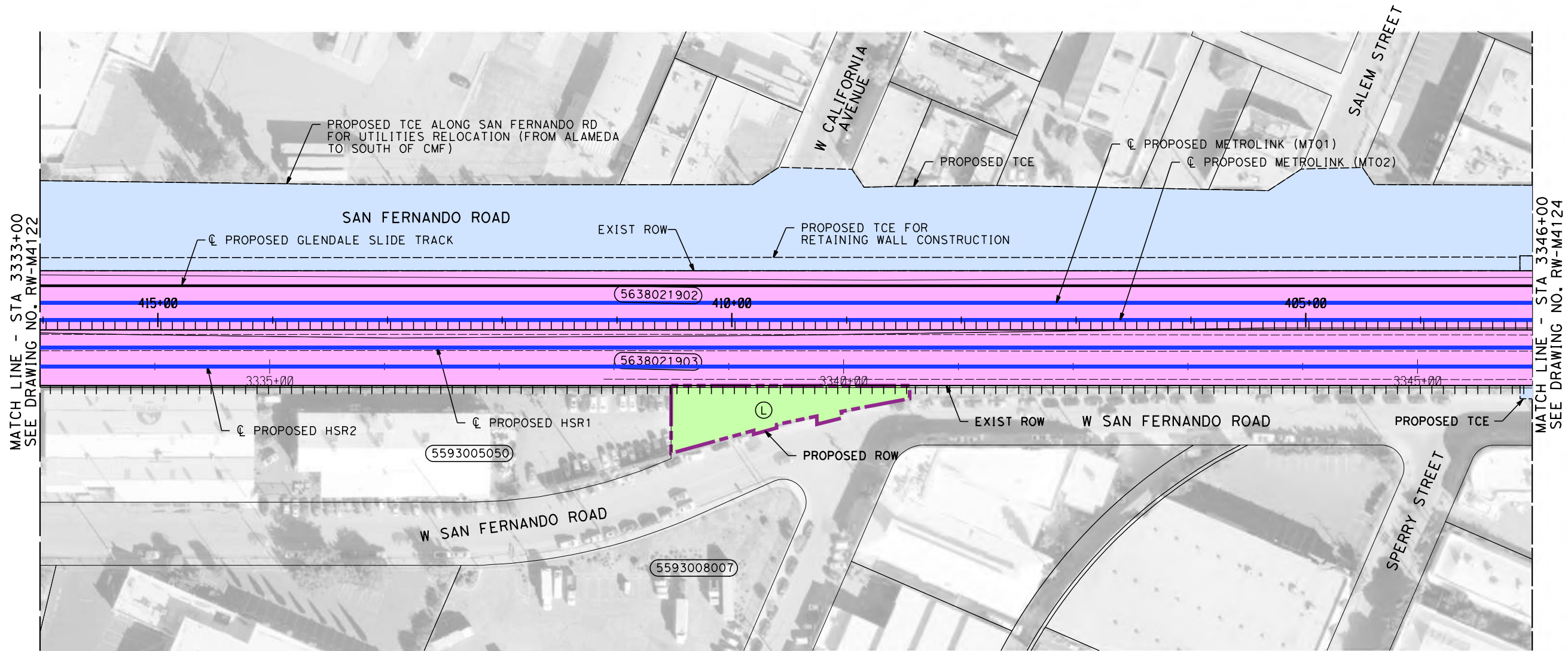
CALIFORNIA HIGH-SPEED TRAIN PROJECT
BURBANK TO LOS ANGELES

PEPD
RIGHT OF WAY IMPACT
HSR2 3320+00 TO HSR2 3333+00

CONTRACT NO.
HSR14-39
DRAWING NO.
RW-M4122
SCALE
AS SHOWN
SHEET NO.

**NOT FOR CONSTRUCTION
FOR INTERNAL USE ONLY**

4/29/2019 8:17:34 AM c:\j\p\pwworkdir\haynesma\d0136345\k2l-rw-m4123.dgn haynesma

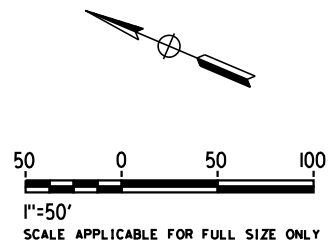


MATCH LINE - STA 3333+00
SEE DRAWING NO. RW-M4122

MATCH LINE - STA 3346+00
SEE DRAWING NO. RW-M4124

NOTES:

1. INFORMATION IS BASED ON APPRAISAL MAPPING FROM COUNTY AND GIS; NEEDS TO BE VERIFIED.
2. GRADE SEPARATION, MAINTENANCE YARD, & SYSTEM FACILITY IMPACTS LOCATED BEYOND ALIGNMENT ARE LOCATED ON "RW-M42XX AND RW-M43XX SERIES" SHEETS.



PARCEL#	TITLE CODE	GRANTOR	AREAS (square feet or as noted)				REMARKS	RECORDATION		
			TOTAL	REQUIRED ① [UF]	EXCESS ① [UF]	REMAINDER		TYPE ③	DATE	DOC.# ④
L		CITY OF GLENDALE		7073			COMM TOWER PREFERRED	-	-	-
	TCE	CITY OF GLENDALE		17771			TEMPORARY CONSTRUCTION EASEMENT; RETAINING WALL	-	-	-
5638021903		LACMTA	127771				EXISTING RAIL ROW	-	-	-
5638021902		LACMTA	107609				EXISTING RAIL ROW	-	-	-

REV	DATE	BY	CHK	APP	DESCRIPTION

DESIGNED BY
M. HAYNES
DRAWN BY
M. HAYNES
CHECKED BY
A. ZAHER
IN CHARGE
K. PIRBAZARI
DATE
04/30/2019

PEPD RECORD SET

NOT FOR CONSTRUCTION



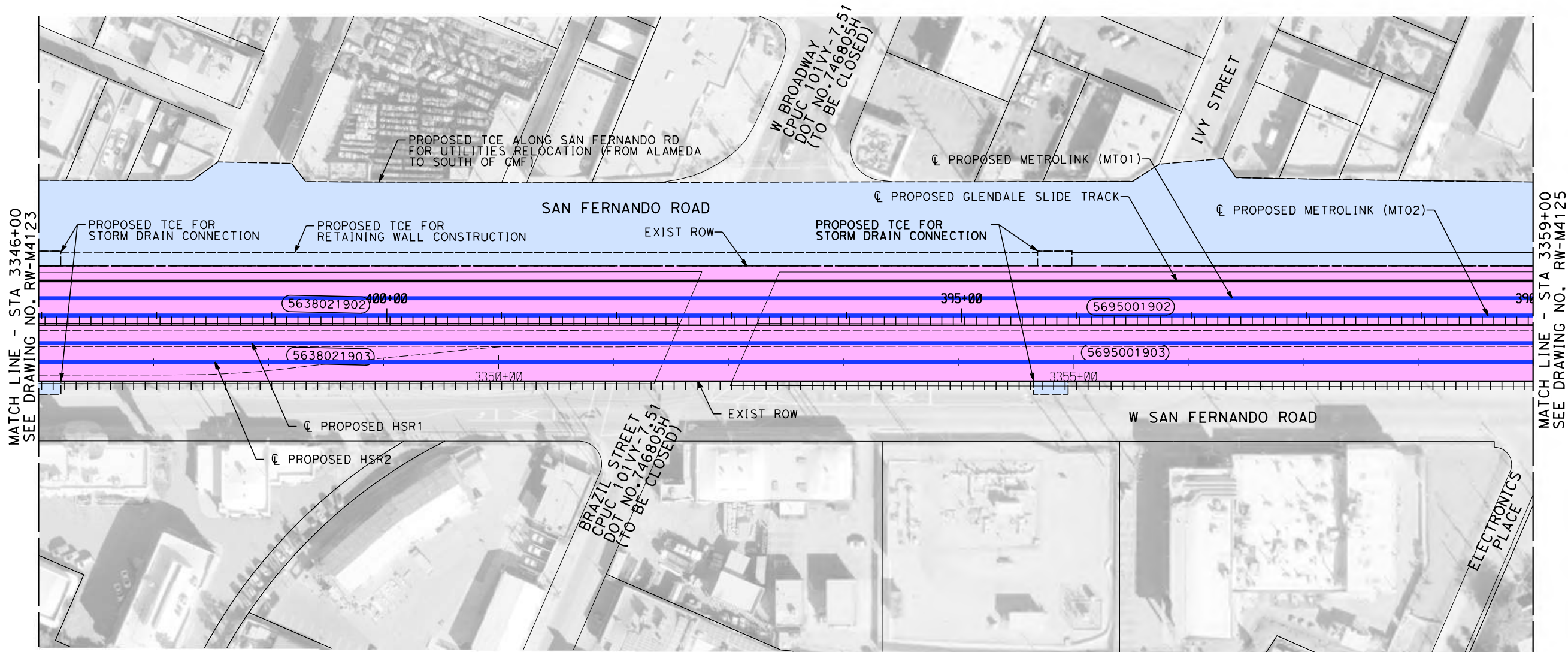
CALIFORNIA HIGH-SPEED TRAIN PROJECT
BURBANK TO LOS ANGELES

PEPD
RIGHT OF WAY IMPACT
HSR2 3333+00 TO HSR2 3346+00

CONTRACT NO.
HSR14-39
DRAWING NO.
RW-M4123
SCALE
AS SHOWN
SHEET NO.

**NOT FOR CONSTRUCTION
FOR INTERNAL USE ONLY**

4/29/2019 8:18:05 AM c:\j\p\pwworkdir\haynesma\d0136345\k2l-rw-m4124.dgn haynesma

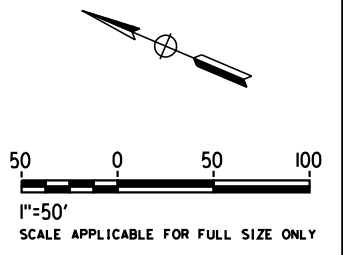


MATCH LINE - STA 3346+00
SEE DRAWING NO. RW-M4123

MATCH LINE - STA 3359+00
SEE DRAWING NO. RW-M4125

NOTES:

1. INFORMATION IS BASED ON APPRAISAL MAPPING FROM COUNTY AND GIS; NEEDS TO BE VERIFIED.
2. GRADE SEPARATION, MAINTENANCE YARD, & SYSTEM FACILITY IMPACTS LOCATED BEYOND ALIGNMENT ARE LOCATED ON "RW-M42XX AND RW-M43XX SERIES" SHEETS.



PARCEL#	TITLE CODE	GRANTOR	AREAS (square feet or as noted)				REMARKS	RECORDATION		
			TOTAL	REQUIRED ① [UF]	EXCESS ① [UF]	REMAINDER		TYPE ③	DATE	DOC.# ④
	TCE	CITY OF GLENDALE		780			HYDROLOGY IMPACTS	-	-	
	TCE	CITY OF GLENDALE		780			HYDROLOGY IMPACTS	-	-	
	TCE	CITY OF GLENDALE		59131			TEMPORARY CONSTRUCTION EASEMENT; RETAINING WALL	-	-	
5638021903		LACMTA	127771				EXISTING RAIL ROW	-	-	
5638021902		LACMTA	107609				EXISTING RAIL ROW	-	-	
5695001903		LACMTA	87122				EXISTING RAIL ROW	-	-	
5695001902		LACMTA	72580				EXISTING RAIL ROW	-	-	

REV	DATE	BY	CHK	APP	DESCRIPTION

DESIGNED BY
M. HAYNES
DRAWN BY
M. HAYNES
CHECKED BY
A. ZAHER
IN CHARGE
K. PIRBAZARI
DATE
04/30/2019

PEPD RECORD SET

NOT FOR CONSTRUCTION



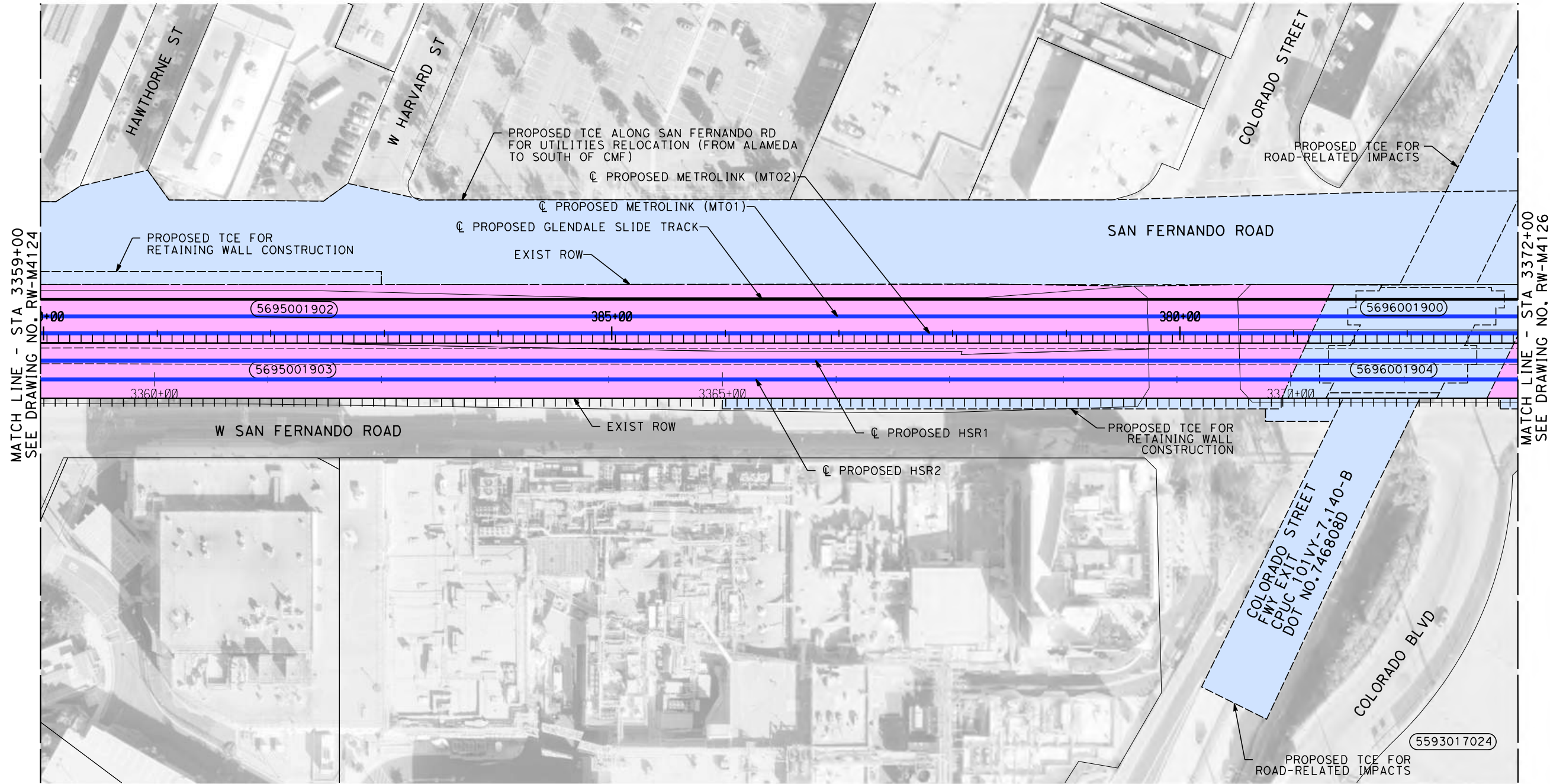
CALIFORNIA HIGH-SPEED TRAIN PROJECT
BURBANK TO LOS ANGELES

PEPD
RIGHT OF WAY IMPACT
HSR2 3346+00 TO HSR2 3359+00

CONTRACT NO.
HSR14-39
DRAWING NO.
RW-M4124
SCALE
AS SHOWN
SHEET NO.

**NOT FOR CONSTRUCTION
FOR INTERNAL USE ONLY**

4/29/2019 8:18:44 AM c:\jip\pwworkdir\haynesma\d0136345\k2l-rw-m4125.dgn haynesma

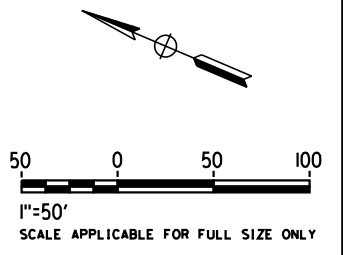


MATCH LINE - STA 3359+00
SEE DRAWING NO. RW-M4124

MATCH LINE - STA 3372+00
SEE DRAWING NO. RW-M4126

NOTES:

1. INFORMATION IS BASED ON APPRAISAL MAPPING FROM COUNTY AND GIS; NEEDS TO BE VERIFIED.
2. GRADE SEPARATION, MAINTENANCE YARD, & SYSTEM FACILITY IMPACTS LOCATED BEYOND ALIGNMENT ARE LOCATED ON "RW-M42XX AND RW-M43XX SERIES" SHEETS.



PARCEL#	TITLE CODE	GRANTOR	AREAS (square feet or as noted)				REMARKS	RECORDATION		
			TOTAL	REQUIRED ① [UF]	EXCESS ① [UF]	REMAINDER		TYPE ③	DATE	DOC.# ④
5695001903	TCE	CITY OF GLENDALE		60307			TEMPORARY CONSTRUCTION EASEMENT; RETAINING WALL	-	-	-
5695001902	LACMTA		87122				EXISTING RAIL ROW	-	-	-
5696001904	LACMTA		72580				EXISTING RAIL ROW	-	-	-
5696001900	LACMTA		209579				EXISTING RAIL ROW	-	-	-
5696001900	LACMTA		16976				EXISTING RAIL ROW	-	-	-

REV	DATE	BY	CHK	APP	DESCRIPTION

DESIGNED BY
M. HAYNES
DRAWN BY
M. HAYNES
CHECKED BY
A. ZAHER
IN CHARGE
K. PIRBAZARI
DATE
04/30/2019

PEPD RECORD SET

NOT FOR CONSTRUCTION

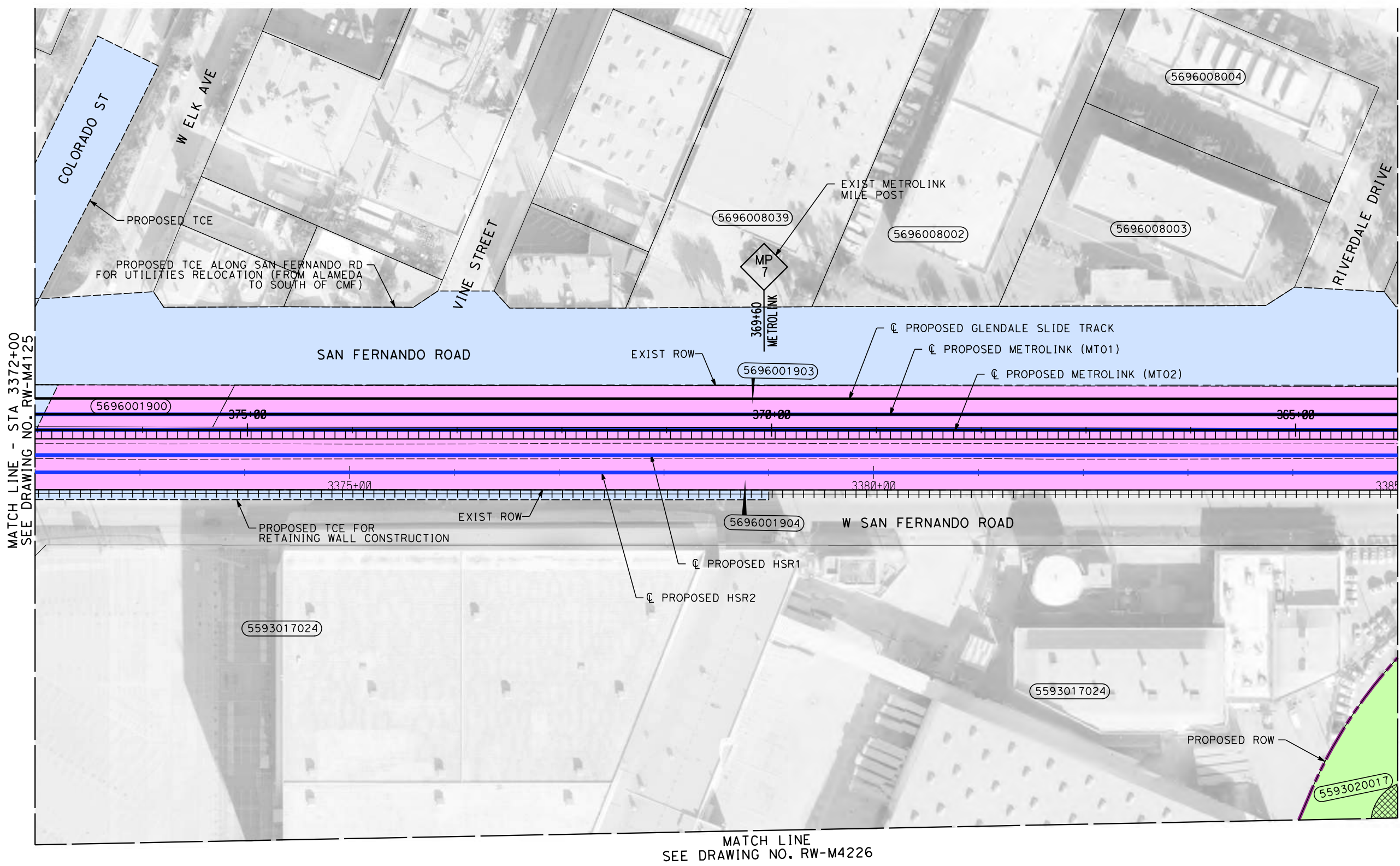


CALIFORNIA HIGH-SPEED TRAIN PROJECT
BURBANK TO LOS ANGELES
OPTION B REFINED ALIGNMENT
PEPD
RIGHT OF WAY IMPACT
HSR2 3359+00 TO HSR2 3372+00

CONTRACT NO.
HSR14-39
DRAWING NO.
RW-M4125
SCALE
AS SHOWN
SHEET NO.

**NOT FOR CONSTRUCTION
FOR INTERNAL USE ONLY**

- NOTES:**
1. INFORMATION IS BASED ON APPRAISAL MAPPING FROM COUNTY AND GIS; NEEDS TO BE VERIFIED.
 2. GRADE SEPARATION, MAINTENANCE YARD, & SYSTEM FACILITY IMPACTS LOCATED BEYOND ALIGNMENT ARE LOCATED ON "RW-M42XX AND RW-M43XX SERIES" SHEETS.



MATCH LINE - STA 3372+00
SEE DRAWING NO. RW-M4125

MATCH LINE - STA 3385+00
SEE DRAWING NO. RW-M4127

MATCH LINE
SEE DRAWING NO. RW-M4226

4/29/2019 8:11:21 AM c:\jip\pwworkdir\haynesma\d0136345\k2l-rw-m4126.dgn haynesma

PARCEL#	TITLE CODE	GRANTOR	AREAS (square feet or as noted)				REMARKS	RECORDATION		
			TOTAL	REQUIRED ① [UF]	EXCESS ① [UF]	REMAINDER		TYPE ③	DATE	DOC.# ④
5593020017		RALPHS GROCERY CO	167377	167377			GOODWIN UNDERPASS	-	-	-
5696001904		LACMTA	209579				EXISTING RAIL ROW	-	-	-
5696001900		LACMTA	16976				EXISTING RAIL ROW	-	-	-
5696001903		LACMTA	120634				EXISTING RAIL ROW	-	-	-

REV	DATE	BY	CHK	APP	DESCRIPTION

DESIGNED BY
M. HAYNES
DRAWN BY
M. HAYNES
CHECKED BY
A. ZAHER
IN CHARGE
K. PIRBAZARI
DATE
04/30/2019

PEPD RECORD SET

NOT FOR CONSTRUCTION

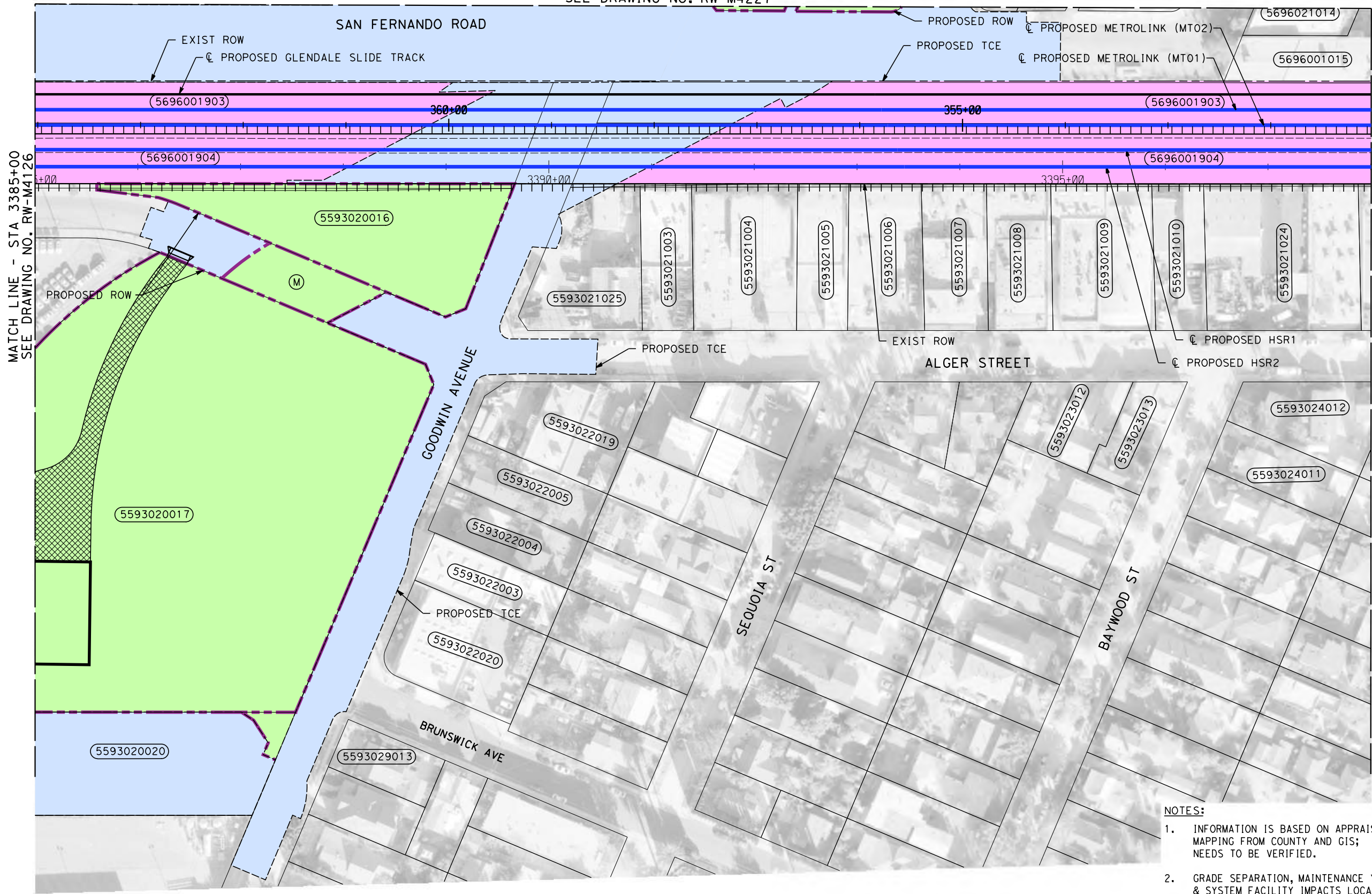


CALIFORNIA HIGH-SPEED TRAIN PROJECT
BURBANK TO LOS ANGELES
OPTION B REFINED ALIGNMENT
PEPD
RIGHT OF WAY IMPACT
HSR2 3372+00 TO HSR2 3385+00

CONTRACT NO.
HSR14-39
DRAWING NO.
RW-M4126
SCALE
AS SHOWN
SHEET NO.

NOT FOR CONSTRUCTION
FOR INTERNAL USE ONLY

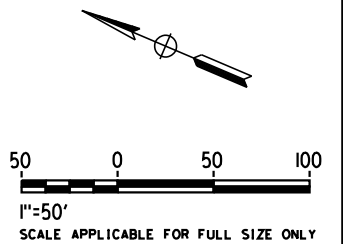
MATCH LINE
SEE DRAWING NO. RW-M4227



MATCH LINE - STA 3385+00
SEE DRAWING NO. RW-M4126

MATCH LINE - STA 3398+00
SEE DRAWING NO. RW-M4128

- NOTES:**
1. INFORMATION IS BASED ON APPRAISAL MAPPING FROM COUNTY AND GIS; NEEDS TO BE VERIFIED.
 2. GRADE SEPARATION, MAINTENANCE YARD, & SYSTEM FACILITY IMPACTS LOCATED BEYOND ALIGNMENT ARE LOCATED ON "RW-M42XX AND RW-M43XX SERIES" SHEETS.



NOTE: PARCEL DATA SHOWN ON DRAWING NO. RW-M4327

4/29/2019 8:19:58 AM c:\j\p\pwworkdir\haynesma\d0136345\k2l-rw-m4127.dgn haynesma

REV	DATE	BY	CHK	APP	DESCRIPTION

DESIGNED BY
M. HAYNES
DRAWN BY
M. HAYNES
CHECKED BY
A. ZAHER
IN CHARGE
K. PIRBAZARI
DATE
04/30/2019

**PEPD
RECORD SET**

**NOT FOR
CONSTRUCTION**



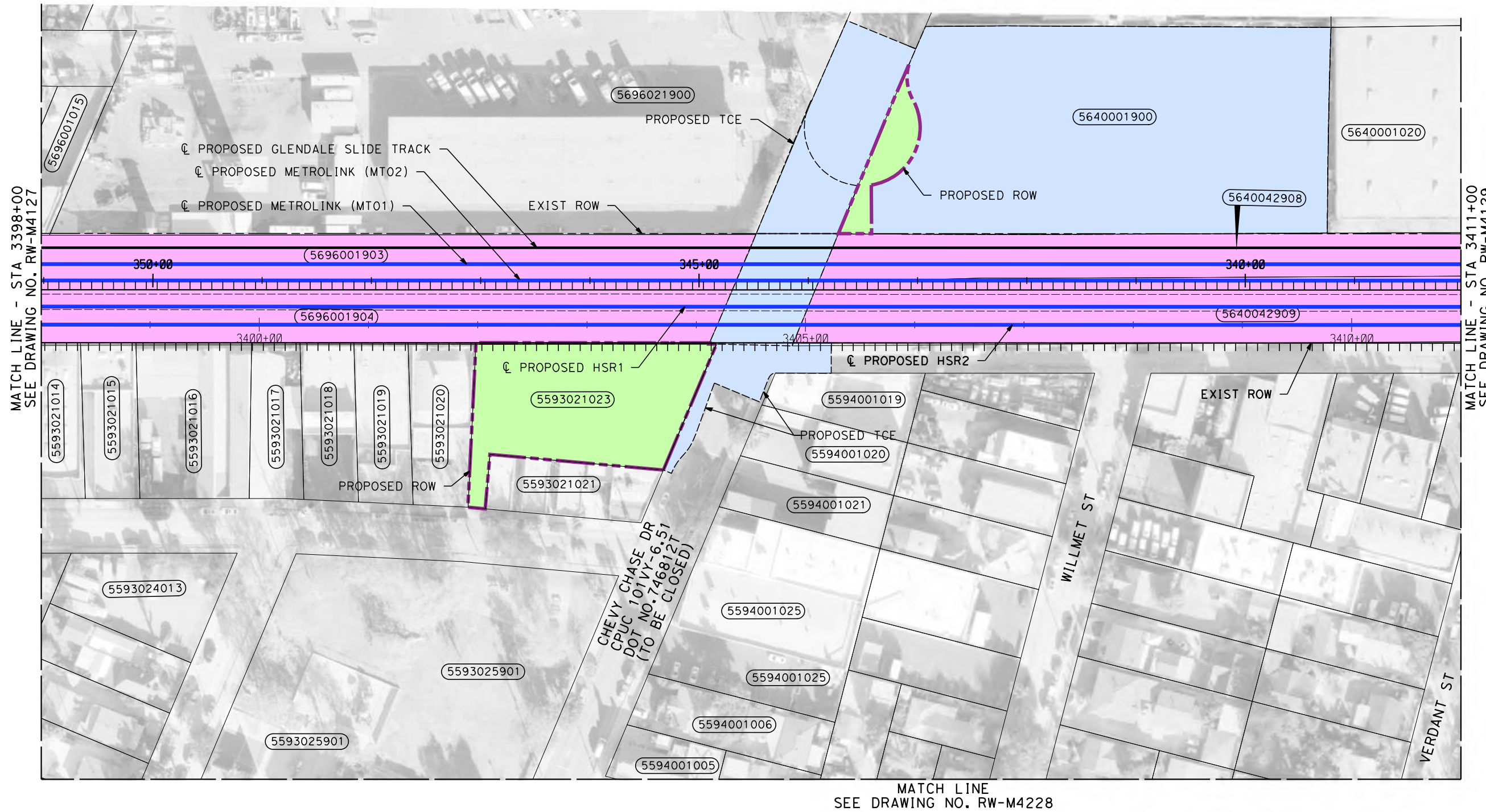
**CALIFORNIA HIGH-SPEED TRAIN PROJECT
BURBANK TO LOS ANGELES**

PEPD
RIGHT OF WAY IMPACT
HSR2 3385+00 TO HSR2 3398+00 - SHEET 1 OF 3

CONTRACT NO.
HSR14-39
DRAWING NO.
RW-M4127
SCALE
AS SHOWN
SHEET NO.

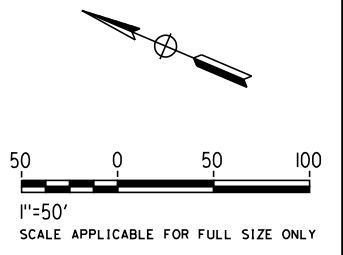
**NOT FOR CONSTRUCTION
FOR INTERNAL USE ONLY**

4/29/2019 8:20:30 AM c:\jip\pwworkdir\haynesma\d0136345\k2L-RW-M4128.dgn haynesma



MATCH LINE
SEE DRAWING NO. RW-M4228

- NOTES:**
1. INFORMATION IS BASED ON APPRAISAL MAPPING FROM COUNTY AND GIS; NEEDS TO BE VERIFIED.
 2. GRADE SEPARATION, MAINTENANCE YARD, & SYSTEM FACILITY IMPACTS LOCATED BEYOND ALIGNMENT ARE LOCATED ON "RW-M42XX AND RW-M43XX SERIES" SHEETS.




PARCEL#	TITLE CODE	GRANTOR	AREAS (square feet or as noted)				REMARKS	RECORDATION		
			TOTAL	REQUIRED ① [UF]	EXCESS ① [UF]	REMAINDER		TYPE ③	DATE	DOC.# ④
5593021023		SPAHR CARL H/WINDERS HILDEGAR S	22385	22385			CHEVY CHASE UNDERPASS	-	-	-
5640001900		GLENDAL CITY	77856	3672			CHEVY CHASE UNDERPASS	-	-	-
5640001900	TCE	GLENDAL CITY	77856	73952			ROADWAY IMPACT	-	-	-
5696001903		LACMTA	120634				EXISTING RAIL ROW	-	-	-
5696001904		LACMTA	209579				EXISTING RAIL ROW	-	-	-
5640042908		LACMTA	191587				EXISTING RAIL ROW	-	-	-
5640042909		LACMTA	256753				EXISTING RAIL ROW	-	-	-

REV	DATE	BY	CHK	APP	DESCRIPTION

DESIGNED BY
M. HAYNES
DRAWN BY
M. HAYNES
CHECKED BY
A. ZAHER
IN CHARGE
K. PIRBAZARI
DATE
04/30/2019

PEPD RECORD SET

NOT FOR CONSTRUCTION



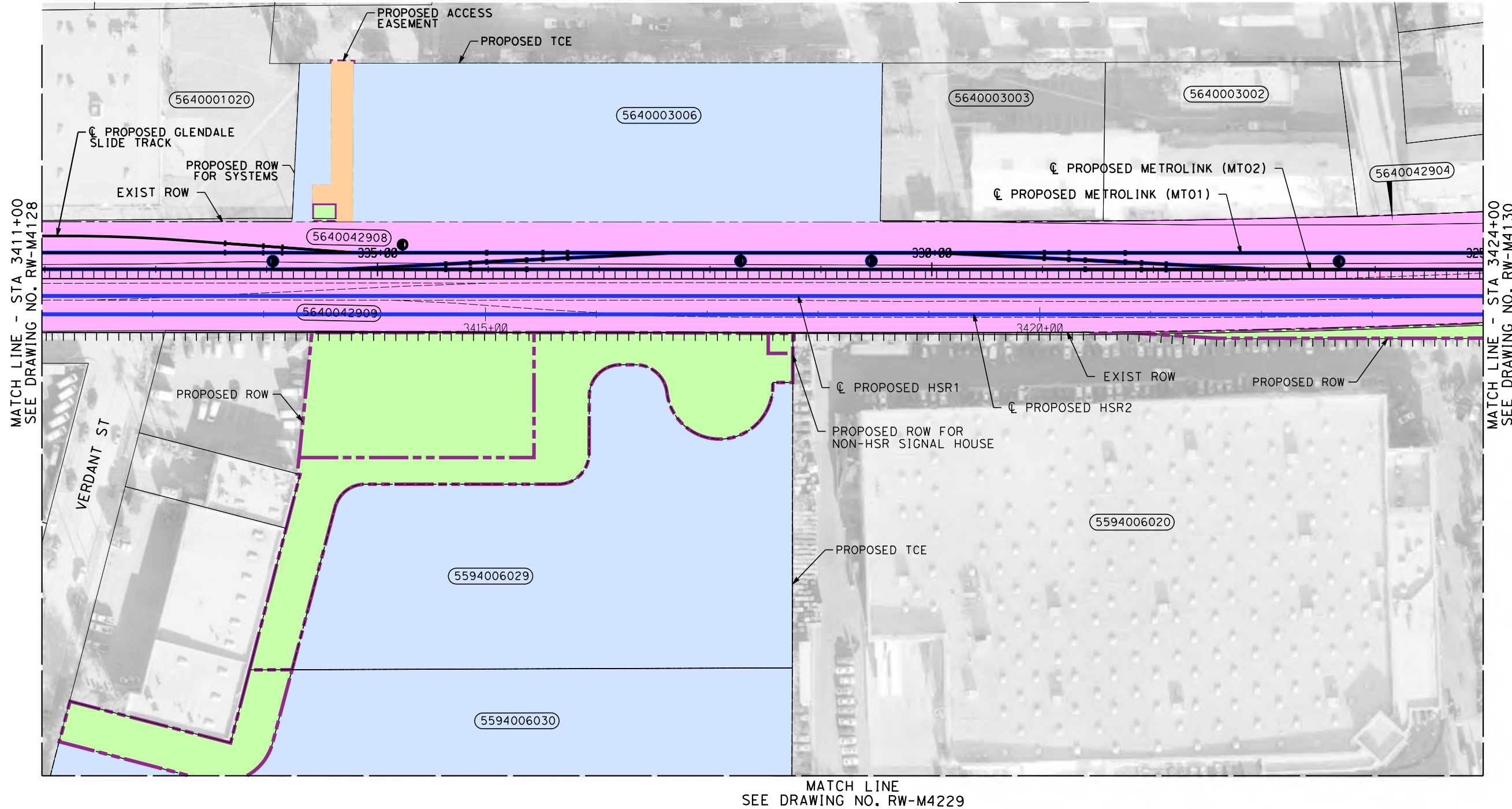
**CALIFORNIA HIGH-SPEED TRAIN PROJECT
BURBANK TO LOS ANGELES**

PEPD
RIGHT OF WAY IMPACT
HSR2 3398+00 TO HSR2 3411+00 - SHEET 1 OF 2

CONTRACT NO.
HSR14-39
DRAWING NO.
RW-M4128
SCALE
AS SHOWN
SHEET NO.

**NOT FOR CONSTRUCTION
FOR INTERNAL USE ONLY**

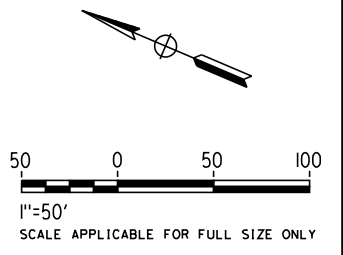
4/29/2019 8:21:05 AM c:\jip\pwworkdir\haynesma\d0136345\k2l-rw-m4129.dgn haynesma



MATCH LINE
SEE DRAWING NO. RW-M4229

PARCEL#	TITLE CODE	GRANTOR	AREAS (square feet or as noted)				REMARKS	RECORDATION		
			TOTAL	REQUIRED ① [UF]	EXCESS ② [UF]	REMAINDER		TYPE ③	DATE	DOC.# ④
5594006030		INTERNATIONAL CHURCH	719131	9274			TPSS ACCESS ROAD	-	-	
5594006030	TCE	INTERNATIONAL CHURCH	719131	541254			TEMPORARY CONSTRUCTION EASEMENT	-	-	
5594006029		INTERNATIONAL CHURCH	153793	52885			TPSS SITE PREFERRED; SIGNAL HOUSE	-	-	
5594006029	TCE	INTERNATIONAL CHURCH	153793	85187			TEMPORARY CONSTRUCTION EASEMENT	-	-	
5640003006		PACIFIC STATES BOX & BASKET CO	74458	362			SYSTEMS ACCESS ROAD	-	-	
5640003006		PACIFIC STATES BOX & BASKET CO	74458	3088			SYSTEMS ACCESS ROAD	-	-	
5640003006		PACIFIC STATES BOX & BASKET CO	74458	71991			TEMPORARY CONSTRUCTION EASEMENT	-	-	
5594006020		ASSET AOUISITIONS LLC AND	508182	17291			HSR TRACK CONSTRUCTION	-	-	
5594006020	TCE	ASSET AOUISITIONS LLC AND	508182	3501			TEMPORARY CONSTRUCTION EASEMENT	-	-	
5640042908		LACMTA	191587				EXISTING RAIL ROW	-	-	
5640042909		LACMTA	256753				EXISTING RAIL ROW	-	-	
5640042904		XXXXX	12101				EXISTING RAIL ROW	-	-	

- NOTES:**
1. INFORMATION IS BASED ON APPRAISAL MAPPING FROM COUNTY AND GIS; NEEDS TO BE VERIFIED.
 2. GRADE SEPARATION, MAINTENANCE YARD, & SYSTEM FACILITY IMPACTS LOCATED BEYOND ALIGNMENT ARE LOCATED ON "RW-M42XX AND RW-M43XX SERIES" SHEETS.




**NOT FOR CONSTRUCTION
FOR INTERNAL USE ONLY**

REV	DATE	BY	CHK	APP	DESCRIPTION

DESIGNED BY
M. HAYNES
DRAWN BY
M. HAYNES
CHECKED BY
A. ZAHER
IN CHARGE
K. PIRBAZARI
DATE
04/30/2019

**PEPD
RECORD SET**

**NOT FOR
CONSTRUCTION**



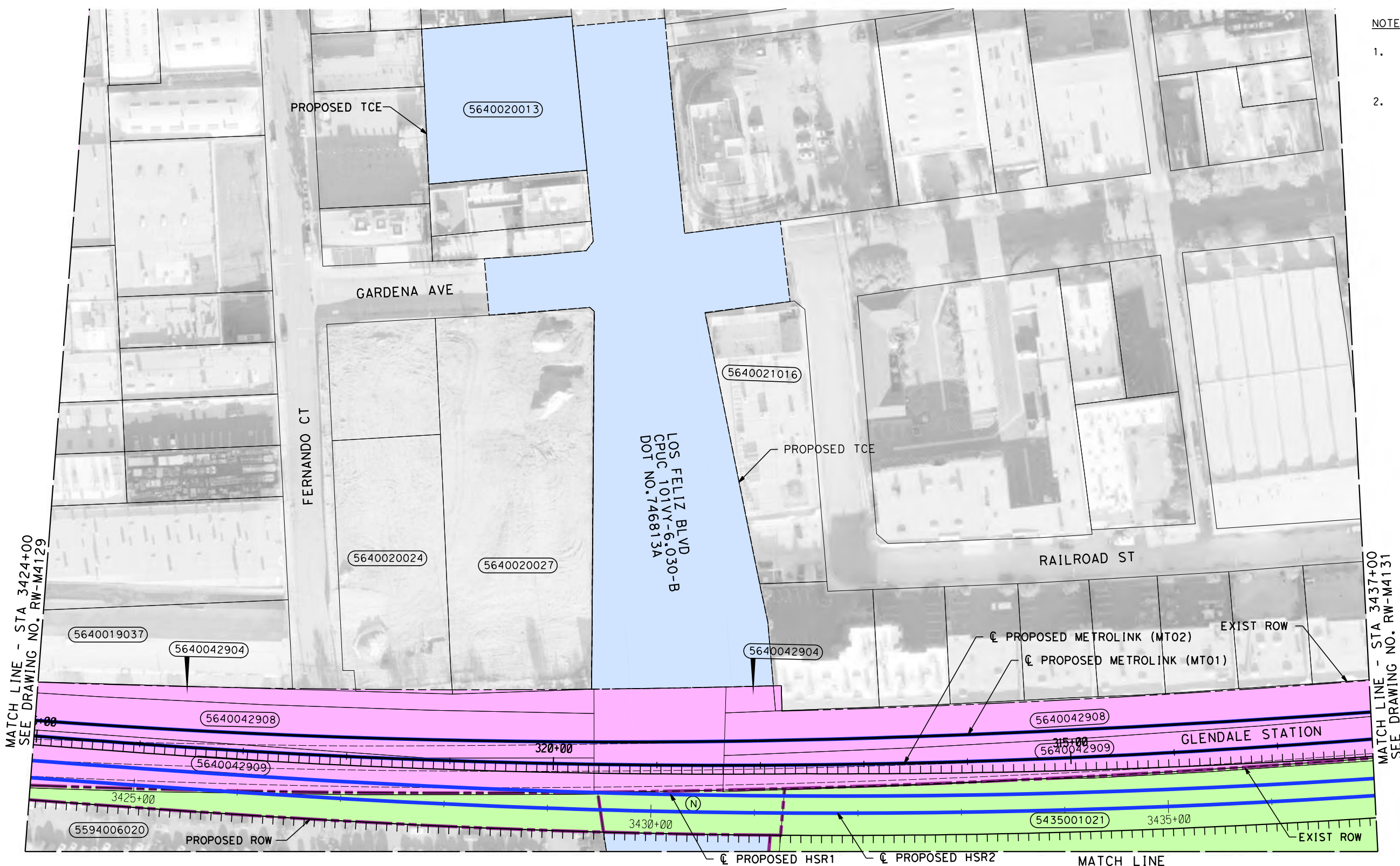
**CALIFORNIA HIGH-SPEED TRAIN PROJECT
BURBANK TO LOS ANGELES**

PEPD
RIGHT OF WAY IMPACT
HSR2 3411+00 TO HSR2 3424+00 - SHEET 1 OF 2

CONTRACT NO. HSR14-39
DRAWING NO. RW-M4129
SCALE AS SHOWN
SHEET NO.

NOTES:

1. INFORMATION IS BASED ON APPRAISAL MAPPING FROM COUNTY AND GIS; NEEDS TO BE VERIFIED.
2. GRADE SEPARATION, MAINTENANCE YARD, & SYSTEM FACILITY IMPACTS LOCATED BEYOND ALIGNMENT ARE LOCATED ON "RW-M42XX AND RW-M43XX SERIES" SHEETS.



MATCH LINE - STA 3424+00
SEE DRAWING NO. RW-M4129

MATCH LINE - STA 3437+00
SEE DRAWING NO. RW-M4131

MATCH LINE
SEE DRAWING NO. RW-M4230

4/29/2019 8:21:39 AM c:\j\p\pwworkdir\haynesma\d0136345\k2l-rw-m4130.dgn haynesma


PARCEL#	TITLE CODE	GRANTOR	AREAS (square feet or as noted)				REMARKS	RECORDATION		
			TOTAL	REQUIRED ① [UF]	EXCESS ① [UF]	REMAINDER		TYPE ③	DATE	DOC.# ④
5640020013	TCE	LOS FELIZ ROAD APARTMENTS LLC	22343	22343			LOS FELIZ BLVD	-	-	
5594006020		ASSET AOUISITIONS LLC AND	508182	17291			HSR TRACK CONSTRUCTION	-	-	
5594006020	TCE	ASSET AOUISITIONS LLC AND	508182	3501			TEMPORARY CONSTRUCTION EASEMENT	-	-	
N		CITY OF GLENDALE		7363			HSR TRACK CONSTRUCTION	-	-	
5435001021		STOR IT ALL SELF STORAGE, LLC	199193	199193			GLENDALE STATION	-	-	
5640042904	XXXXX		12101				EXISTING RAIL ROW	-	-	
5640042908	LACMTA		191587				EXISTING RAIL ROW	-	-	
5640042909	LACMTA		256753				EXISTING RAIL ROW	-	-	

REV	DATE	BY	CHK	APP	DESCRIPTION

DESIGNED BY
M. HAYNES
DRAWN BY
M. HAYNES
CHECKED BY
A. ZAHER
IN CHARGE
K. PIRBAZARI
DATE
04/30/2019

PEPD RECORD SET

NOT FOR CONSTRUCTION



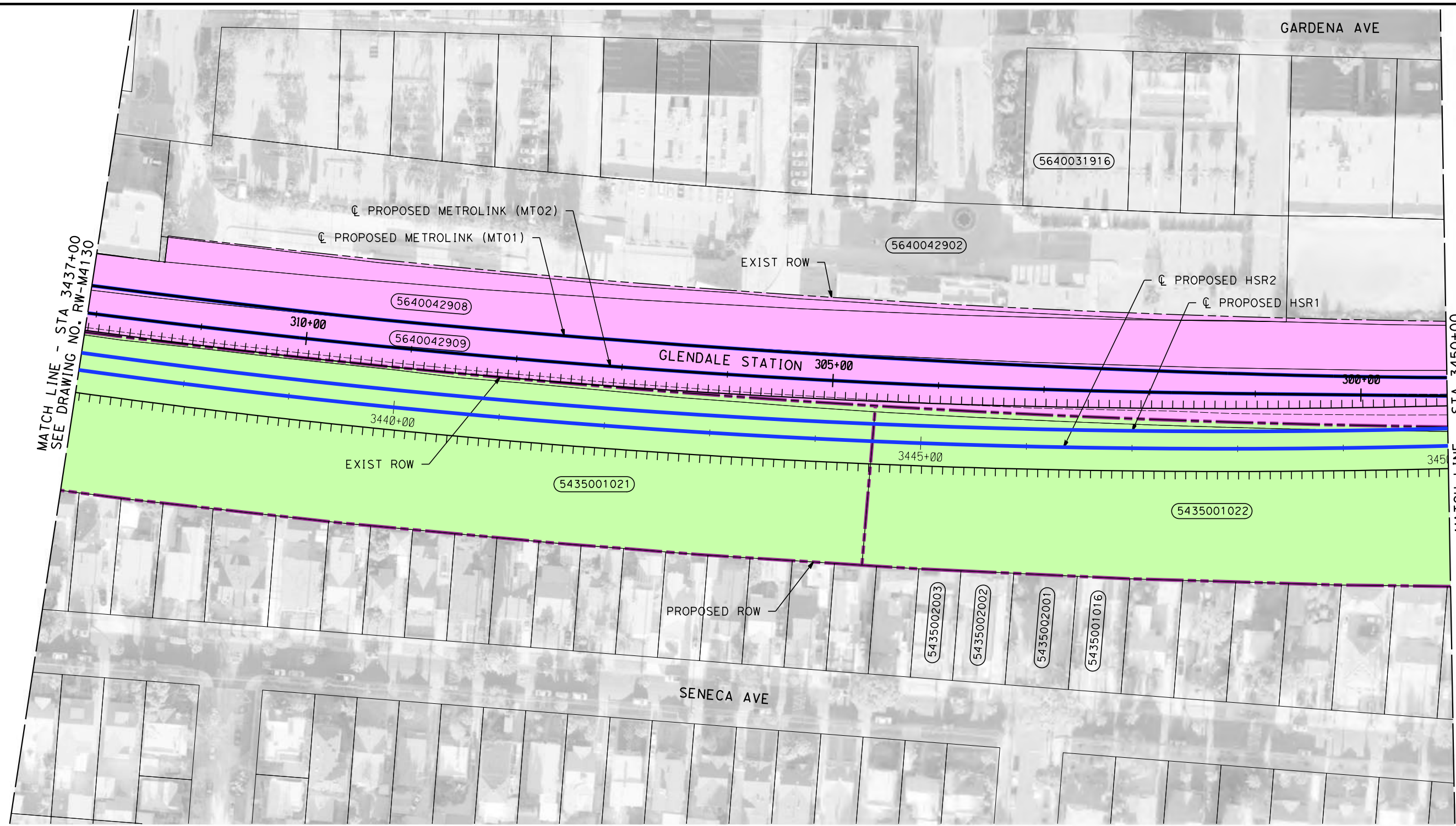
CALIFORNIA HIGH-SPEED TRAIN PROJECT
BURBANK TO LOS ANGELES

PEPD
RIGHT OF WAY IMPACT
HSR2 3424+00 TO HSR2 3437+00 - SHEET 1 OF 2

CONTRACT NO.
HSR14-39
DRAWING NO.
RW-M4130
SCALE
AS SHOWN
SHEET NO.

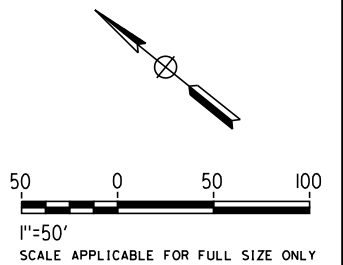
NOT FOR CONSTRUCTION
FOR INTERNAL USE ONLY

4/29/2019 8:22:12 AM c:\jip\pwworkdir\haynesma\d0136345\k2l-rw-m4131.dgn haynesma



NOTES:

1. INFORMATION IS BASED ON APPRAISAL MAPPING FROM COUNTY AND GIS; NEEDS TO BE VERIFIED.
2. GRADE SEPARATION, MAINTENANCE YARD, & SYSTEM FACILITY IMPACTS LOCATED BEYOND ALIGNMENT ARE LOCATED ON "RW-M42XX AND RW-M43XX SERIES" SHEETS.




PARCEL#	TITLE CODE	GRANTOR	AREAS (square feet or as noted)				REMARKS	RECORDATION		
			TOTAL	REQUIRED ① [UF]	EXCESS ① [UF]	REMAINDER		TYPE ③	DATE	DOC.# ④
5435001021		STOR IT ALL SELF STORAGE,LLC	199193	199193			HSR TRACK CONSTRUCTION	-	-	-
5435001022		STOR IT ALL SELF STORAGE,LLC	146822	146822			HSR TRACK CONSTRUCTION	-	-	-
5640042908		LACMTA	191587				EXISTING RAIL ROW	-	-	-
5640042909		LACMTA	256753				EXISTING RAIL ROW	-	-	-

REV	DATE	BY	CHK	APP	DESCRIPTION

DESIGNED BY
M. HAYNES
DRAWN BY
M. HAYNES
CHECKED BY
A. ZAHER
IN CHARGE
K. PIRBAZARI
DATE
04/30/2019

PEPD RECORD SET

NOT FOR CONSTRUCTION



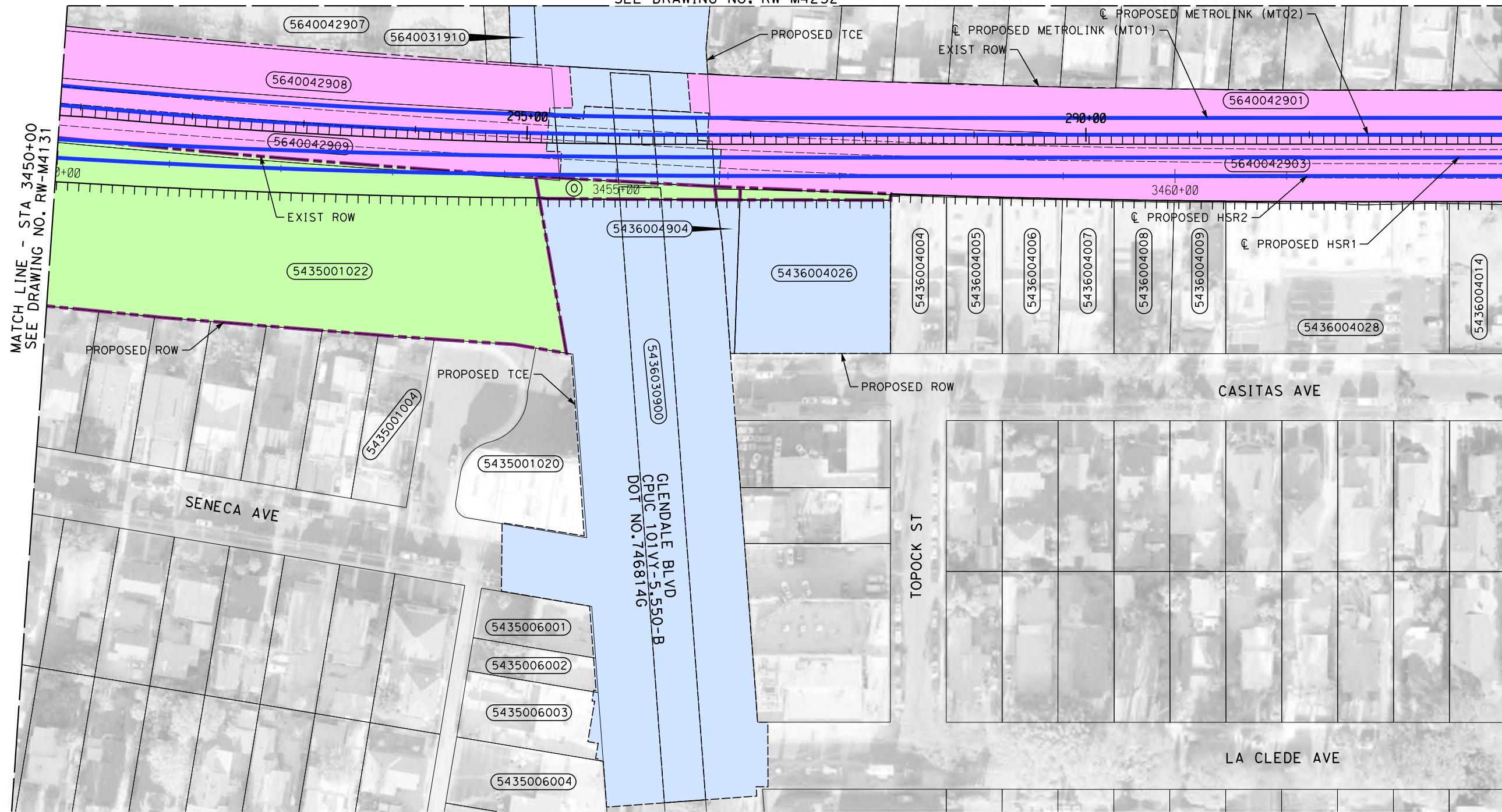
CALIFORNIA HIGH-SPEED TRAIN PROJECT
BURBANK TO LOS ANGELES

PEPD
RIGHT OF WAY IMPACT
HSR2 3437+00 TO HSR2 3450+00

CONTRACT NO.
HSR14-39
DRAWING NO.
RW-M4131
SCALE
AS SHOWN
SHEET NO.

NOT FOR CONSTRUCTION FOR INTERNAL USE ONLY

MATCH LINE
SEE DRAWING NO. RW-M4232



MATCH LINE - STA 3450+00
SEE DRAWING NO. RW-M4131

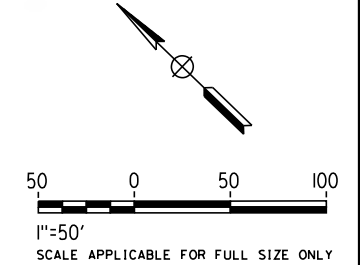
MATCH LINE - STA 3463+00
SEE DRAWING NO. RW-M4133

4/29/2019 8:22:45 AM c:\j\p\pwworkdir\haynesma\d0136345\k2l-rw-m4132.dgn haynesma

PARCEL#	TITLE CODE	GRANTOR	AREAS (square feet or as noted)				REMARKS	RECORDATION		
			TOTAL	REQUIRED ① [UF]	EXCESS ① [UF]	REMAINDER		TYPE ③	DATE	DOC.# ④
5435001022		STOR IT ALL SELF STORAGE, LLC	146822	146822			HSR TRACK CONSTRUCTION	-	-	
0		LA CITY		2491			HSR TRACK CONSTRUCTION	-	-	
5436004904		LA CITY	1934	252			HSR TRACK CONSTRUCTION	-	-	
5436004904	TCE	LA CITY	1934	1682			TEMPORARY CONSTRUCTION EASEMENT	-	-	
5436004026		HEHR INTERNATIONAL INC	19786	1109			HSR TRACK CONSTRUCTION	-	-	
5436004026	TCE	HEHR INTERNATIONAL INC	19786	18677			TEMPORARY CONSTRUCTION EASEMENT	-	-	
5640031910		GLENDALE CITY	5221	5221			GLENDALE BLVD	-	-	
5435001020		SENECA PROPERTIES	12014	308			GLENDALE BLVD	-	-	
5435006001		FISHMAN, MARCUS AND ESTER	4755	102			GLENDALE BLVD	-	-	
5435006002		MCGOWAN, KATHLEEN TR	3441	58			GLENDALE BLVD	-	-	
5435006003		R E VENTURES LLC	7538	82			GLENDALE BLVD	-	-	
		CITY OF LOS ANGELES		181401			GLENDALE BLVD; ACCESS ROAD	-	-	
5436030900		LA CITY	24575	20394			GLENDALE BLVD	-	-	
5640042908		LACMTA	191587				EXISTING RAIL ROW	-	-	
5640042909		LACMTA	256753				EXISTING RAIL ROW	-	-	
5640042903		LACMTA	75774				EXISTING RAIL ROW	-	-	
5640042901		LACMTA	50177				EXISTING RAIL ROW	-	-	

NOTES:

1. INFORMATION IS BASED ON APPRAISAL MAPPING FROM COUNTY AND GIS; NEEDS TO BE VERIFIED.
2. GRADE SEPARATION, MAINTENANCE YARD, & SYSTEM FACILITY IMPACTS LOCATED BEYOND ALIGNMENT ARE LOCATED ON "RW-M42XX AND RW-M43XX SERIES" SHEETS.




**NOT FOR CONSTRUCTION
FOR INTERNAL USE ONLY**

REV	DATE	BY	CHK	APP	DESCRIPTION

DESIGNED BY
M. HAYNES
DRAWN BY
M. HAYNES
CHECKED BY
A. ZAHER
IN CHARGE
K. PIRBAZARI
DATE
04/30/2019

**PEPD
RECORD SET**

**NOT FOR
CONSTRUCTION**

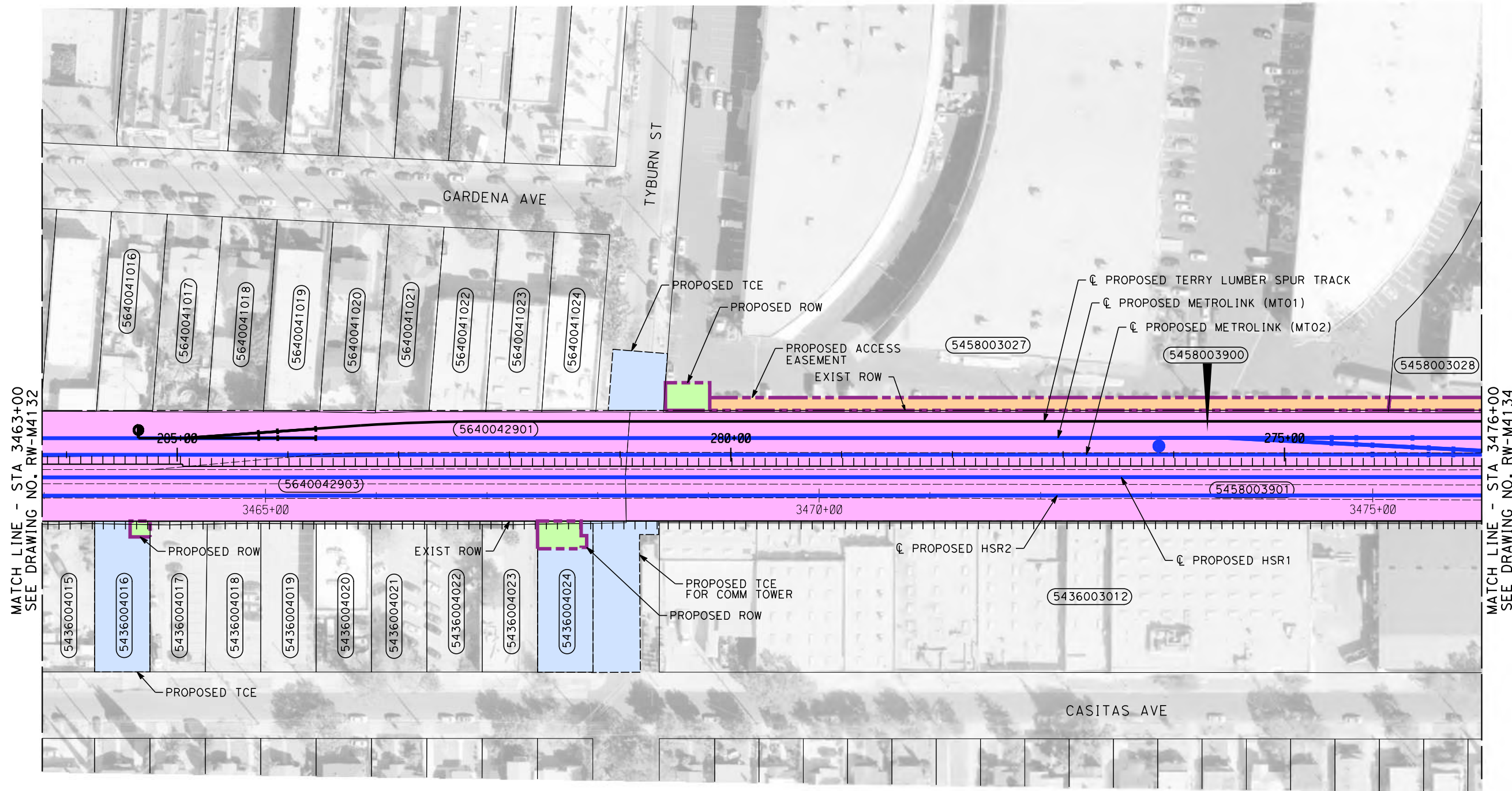


**CALIFORNIA HIGH-SPEED TRAIN PROJECT
BURBANK TO LOS ANGELES**

PEPD
RIGHT OF WAY IMPACT
HSR2 3450+00 TO HSR2 3463+00 - SHEET 1 OF 2

CONTRACT NO. HSR14-39
DRAWING NO. RW-M4132
SCALE AS SHOWN
SHEET NO.

4/29/2019 8:23:19 AM c:\j\p\pwworkdir\haynesma\d0136345\k2l-rw-m4133.dgn haynesma



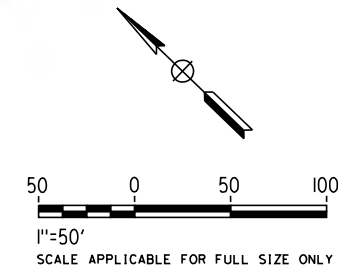
MATCH LINE - STA 3463+00
SEE DRAWING NO. RW-M4132

MATCH LINE - STA 3476+00
SEE DRAWING NO. RW-M4134

PARCEL#	TITLE CODE	GRANTOR	AREAS (square feet or as noted)				REMARKS	RECORDATION		
			TOTAL	REQUIRED ① [UF]	EXCESS ① [UF]	REMAINDER		TYPE ③	DATE	DOC.# ④
5436004016		HEHR INTERNATIONAL INC	6697	257			NON-HSR SIGNAL HOUSE	-	-	
5436004016	TCE	HEHR INTERNATIONAL INC	6697	6440			CONSTRUCTION ACCESS	-	-	
5436004024		HEHR MANUFACTURING CO	6704	1038			COMMUNICATION TOWER IMPACT	-	-	
5436004024	TCE	HEHR MANUFACTURING CO	6704	5666			CONSTRUCTION ACCESS	-	-	
				5919			PROPOSED COMMUNICATION TOWER IMPACT	-	-	
5458003027		RIF V GLENDALE COMM. CNTR/LLC	532715	998			COMMUNICATION TOWER	-	-	
5458003027		RIF V GLENDALE COMM. CNTR/LLC	532715	7068			RETAINING WALL MAINTENANCE EASEMENT	-	-	
5458003028		RIF V GLENDALE COMM. CNTR/LLC	313743	343			SIGNAL HOUSE	-	-	
5458003028		RIF V GLENDALE COMM. CNTR/LLC	313743	13205			RETAINING WALL MAINTENANCE EASEMENT	-	-	
5640042901		LACMTA		50177			EXISTING RAIL ROW	-	-	
5640042903		LACMTA		75774			EXISTING RAIL ROW	-	-	
5458003900		LACMTA		106965			EXISTING RAIL ROW	-	-	
5458003901		LACMTA		165122			EXISTING RAIL ROW	-	-	

NOTES:

1. INFORMATION IS BASED ON APPRAISAL MAPPING FROM COUNTY AND GIS; NEEDS TO BE VERIFIED.
2. GRADE SEPARATION, MAINTENANCE YARD, & SYSTEM FACILITY IMPACTS LOCATED BEYOND ALIGNMENT ARE LOCATED ON "RW-M42XX AND RW-M43XX SERIES" SHEETS.



**NOT FOR CONSTRUCTION
FOR INTERNAL USE ONLY**

REV	DATE	BY	CHK	APP	DESCRIPTION

DESIGNED BY
M. HAYNES
DRAWN BY
M. HAYNES
CHECKED BY
A. ZAHER
IN CHARGE
K. PIRBAZARI
DATE
04/30/2019

**PEPD
RECORD SET**

**NOT FOR
CONSTRUCTION**

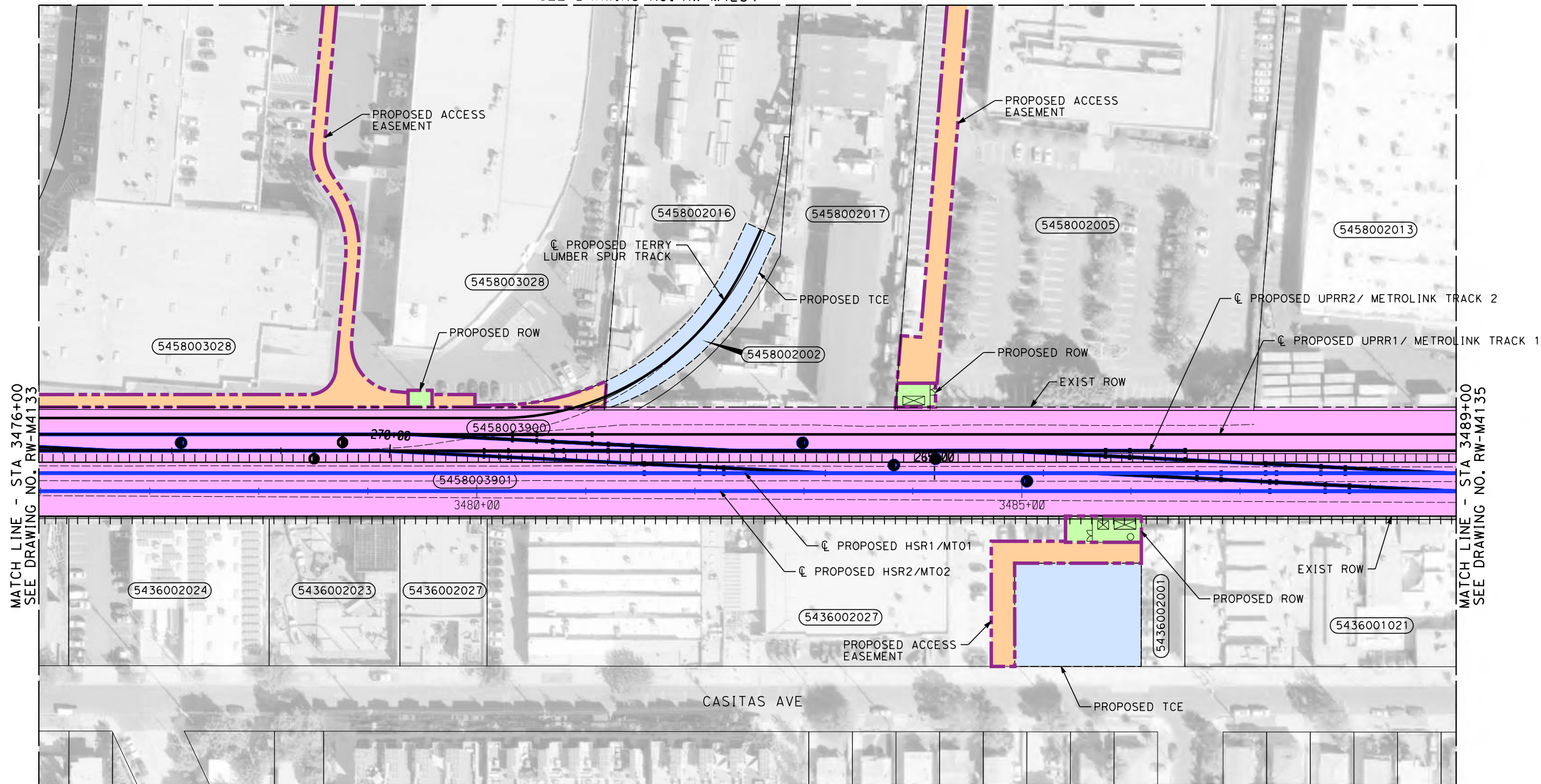


**CALIFORNIA HIGH-SPEED TRAIN PROJECT
BURBANK TO LOS ANGELES**

PEPD
RIGHT OF WAY IMPACT
HSR2 3463+00 TO HSR2 3476+00

CONTRACT NO. HSR14-39
DRAWING NO. RW-M4133
SCALE AS SHOWN
SHEET NO.

MATCH LINE
SEE DRAWING NO. RW-M4234



MATCH LINE - STA 3476+00
SEE DRAWING NO. RW-M4133

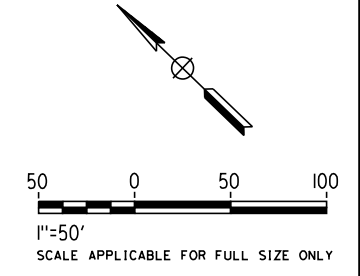
MATCH LINE - STA 3489+00
SEE DRAWING NO. RW-M4135

4/29/2019 8:23:52 AM c:\jip\pwworkdir\haynesma\d0136345\k2l-rw-m4134.dgn haynesma

PARCEL#	TITLE CODE	GRANTOR	AREAS (square feet or as noted)				REMARKS	RECORDATION		
			TOTAL	REQUIRED ① [UF]	EXCESS ① [UF]	REMAINDER		TYPE ③	DATE	DOC.# ④
5458003028		RIF V GLENDALE COMM. CNTR/LLC	313743	343			SIGNAL HOUSE	-	-	-
5458003028		RIF V GLENDALE COMM. CNTR/LLC	313743	13205			RETAINING WALL MAINTENANCE EASEMENT	-	-	-
5458002016		MULLIN, THOMAS K TR	108274	3227			NEW TERRY LUMBER SPUR TRACK	-	-	-
5458002002		MULLIN, THOMAS K TR	5668	2897			NEW TERRY LUMBER SPUR TRACK	-	-	-
5458002005		CONROCK CO	255308	793			INTERLOCKING SITE IMPACT	-	-	-
5458002005		CONROCK CO	255308	15221			ACCESS EASEMENT	-	-	-
5436002027		WEST CASITAS LLC	91806	1670			SYSTEMS IMPACT	-	-	-
5436002027		WEST CASITAS LLC	91806	4737			ACCESS EASEMENT	-	-	-
5436002027	TCE	WEST CASITAS LLC	91806	11010			TEMPORARY CONSTRUCTION IMPACT	-	-	-
5458003901		LACMTA	165122				EXISTING RAIL ROW	-	-	-
5458003900		LACMTA	106965				EXISTING RAIL ROW	-	-	-

NOTES:

1. INFORMATION IS BASED ON APPRAISAL MAPPING FROM COUNTY AND GIS; NEEDS TO BE VERIFIED.
2. GRADE SEPARATION, MAINTENANCE YARD, & SYSTEM FACILITY IMPACTS LOCATED BEYOND ALIGNMENT ARE LOCATED ON "RW-M42XX AND RW-M43XX SERIES" SHEETS.



**NOT FOR CONSTRUCTION
FOR INTERNAL USE ONLY**

REV	DATE	BY	CHK	APP	DESCRIPTION

DESIGNED BY
M. HAYNES
DRAWN BY
M. HAYNES
CHECKED BY
A. ZAHER
IN CHARGE
K. PIRBAZARI
DATE
04/30/2019

**PEPD
RECORD SET**

**NOT FOR
CONSTRUCTION**



**CALIFORNIA HIGH-SPEED TRAIN PROJECT
BURBANK TO LOS ANGELES**

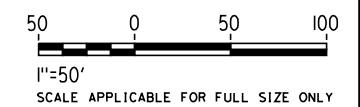
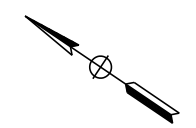
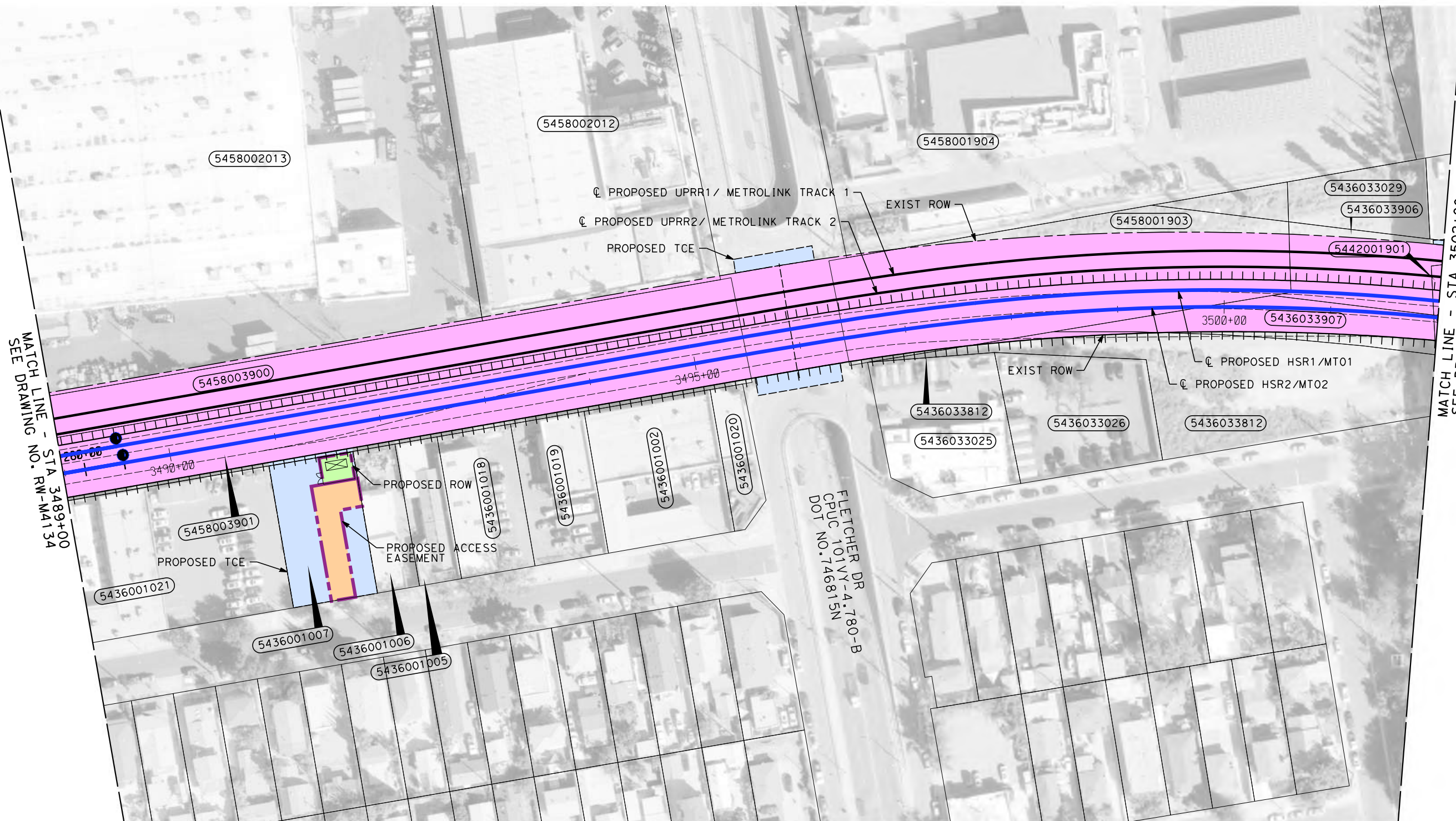
PEPD
RIGHT OF WAY IMPACT
HSR2 3476+00 TO HSR2 3489+00 - SHEET 1 OF 2

CONTRACT NO. HSR14-39
DRAWING NO. RW-M4134
SCALE AS SHOWN
SHEET NO.

4/29/2019 8:24:29 AM c:\j\p\pwworkdir\haynesma\d0136345\k2l-rw-m4135.dgn haynesma

MATCH LINE - STA 3489+00
SEE DRAWING NO. RW-M4134

MATCH LINE - STA 3502+00
SEE DRAWING NO. RW-M4136



NOTES:

1. INFORMATION IS BASED ON APPRAISAL MAPPING FROM COUNTY AND GIS; NEEDS TO BE VERIFIED.
2. GRADE SEPARATION, MAINTENANCE YARD, & SYSTEM FACILITY IMPACTS LOCATED BEYOND ALIGNMENT ARE LOCATED ON "RW-M42XX AND RW-M43XX SERIES" SHEETS.

**NOT FOR CONSTRUCTION
FOR INTERNAL USE ONLY**


PARCEL#	TITLE CODE	GRANTOR	AREAS (square feet or as noted)				REMARKS	RECORDATION		
			TOTAL	REQUIRED [UF]	EXCESS [UF]	REMAINDER		TYPE	DATE	DOC.#
5436001007		CASITAS RE HOLDINGS LLC	10801	750			SYSTEMS IMPACT	-	-	-
5436001007		CASITAS RE HOLDINGS LLC	10801	3077			ACCESS EASEMENT	-	-	-
5436001007		CASITAS RE HOLDINGS LLC	10801	6974			TEMPORARY CONSTRUCTION EASEMENT	-	-	-
	TCE	CITY OF LOS ANGELES		2355			HYDROLOGY IMPACTS; FLETCHER DR ACCESS ROAD	-	-	-
5458003901		LACMTA	165122				EXISTING RAIL ROW	-	-	-
5458003900		LACMTA	106965				EXISTING RAIL ROW	-	-	-
5458001903		LACMTA	41001				EXISTING RAIL ROW	-	-	-
5436033907		STATE OF CALIFORNIA	9883				EXISTING RAIL ROW	-	-	-
5436033906		LACMTA	904				EXISTING RAIL ROW	-	-	-

REV	DATE	BY	CHK	APP	DESCRIPTION

DESIGNED BY
M. HAYNES
DRAWN BY
M. HAYNES
CHECKED BY
A. ZAHER
IN CHARGE
K. PIRBAZARI
DATE
04/30/2019

**PEPD
RECORD SET**

**NOT FOR
CONSTRUCTION**

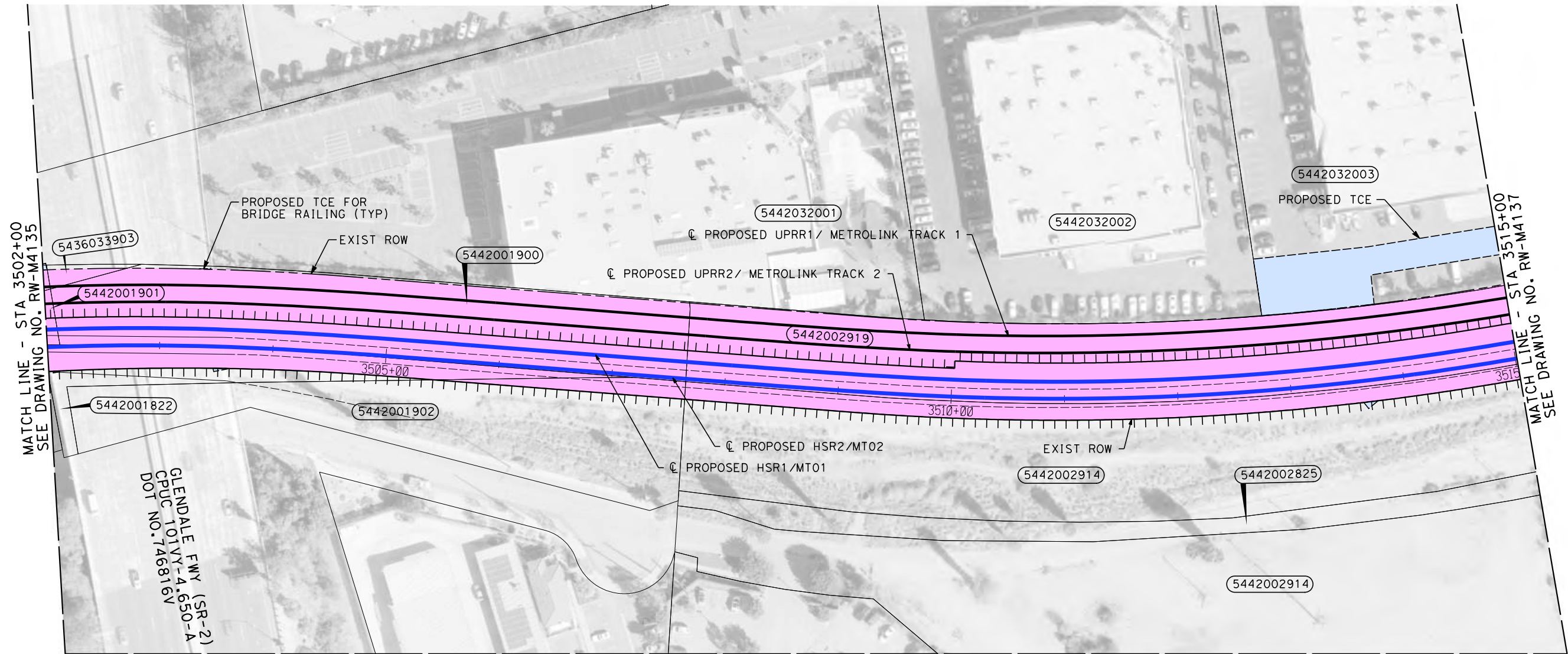


**CALIFORNIA HIGH-SPEED TRAIN PROJECT
BURBANK TO LOS ANGELES**

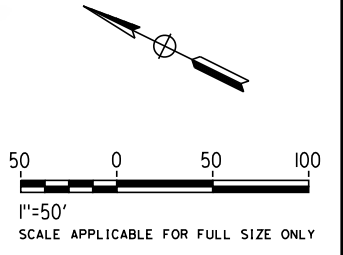
PEPD
RIGHT OF WAY IMPACT
HSR2 3489+00 TO HSR2 3502+00

CONTRACT NO.
HSR14-39
DRAWING NO.
RW-M4135
SCALE
AS SHOWN
SHEET NO.

4/29/2019 8:25:01 AM c:\j\p\pwworkdir\haynesma\d0136345\k2l-rw-m4136.dgn haynesma



- NOTES:**
1. INFORMATION IS BASED ON APPRAISAL MAPPING FROM COUNTY AND GIS; NEEDS TO BE VERIFIED.
 2. GRADE SEPARATION, MAINTENANCE YARD, & SYSTEM FACILITY IMPACTS LOCATED BEYOND ALIGNMENT ARE LOCATED ON "RW-M42XX AND RW-M43XX SERIES" SHEETS.




PARCEL#	TITLE CODE	GRANTOR	AREAS (square feet or as noted)				REMARKS	RECORDATION		
			TOTAL	REQUIRED ① ② UUF	EXCESS ① ② UUF	REMAINDER		TYPE ③	DATE	DOC.# ④
5442032003	TCE	LEAFS PROPERTIES LP	144971	18117			TEMPORARY CONSTRUCTION EASEMENT; HYDROLOGY IMPACTS	-	-	
5436033906		LACMTA	904				EXISTING RAIL ROW	-	-	
5442001822	TCE	SOU PAC TRANS CO	12211	20			TEMPORARY CONSTRUCTION EASEMENT	-	-	
5442001822		SOU PAC TRANS CO/SBE	12116				EXISTING RAIL ROW	-	-	
5442001900		LACMTA	38792				EXISTING RAIL ROW	-	-	
5442001902		LACMTA	34252				EXISTING RAIL ROW	-	-	
5442002919		LACMTA	610105				EXISTING RAIL ROW	-	-	
5442002914		STATE OF CALIFORNIA	826079				EXISTING RAIL ROW	-	-	

REV	DATE	BY	CHK	APP	DESCRIPTION

DESIGNED BY
M. HAYNES
DRAWN BY
M. HAYNES
CHECKED BY
A. ZAHER
IN CHARGE
K. PIRBAZARI
DATE
04/30/2019

PEPD RECORD SET

NOT FOR CONSTRUCTION

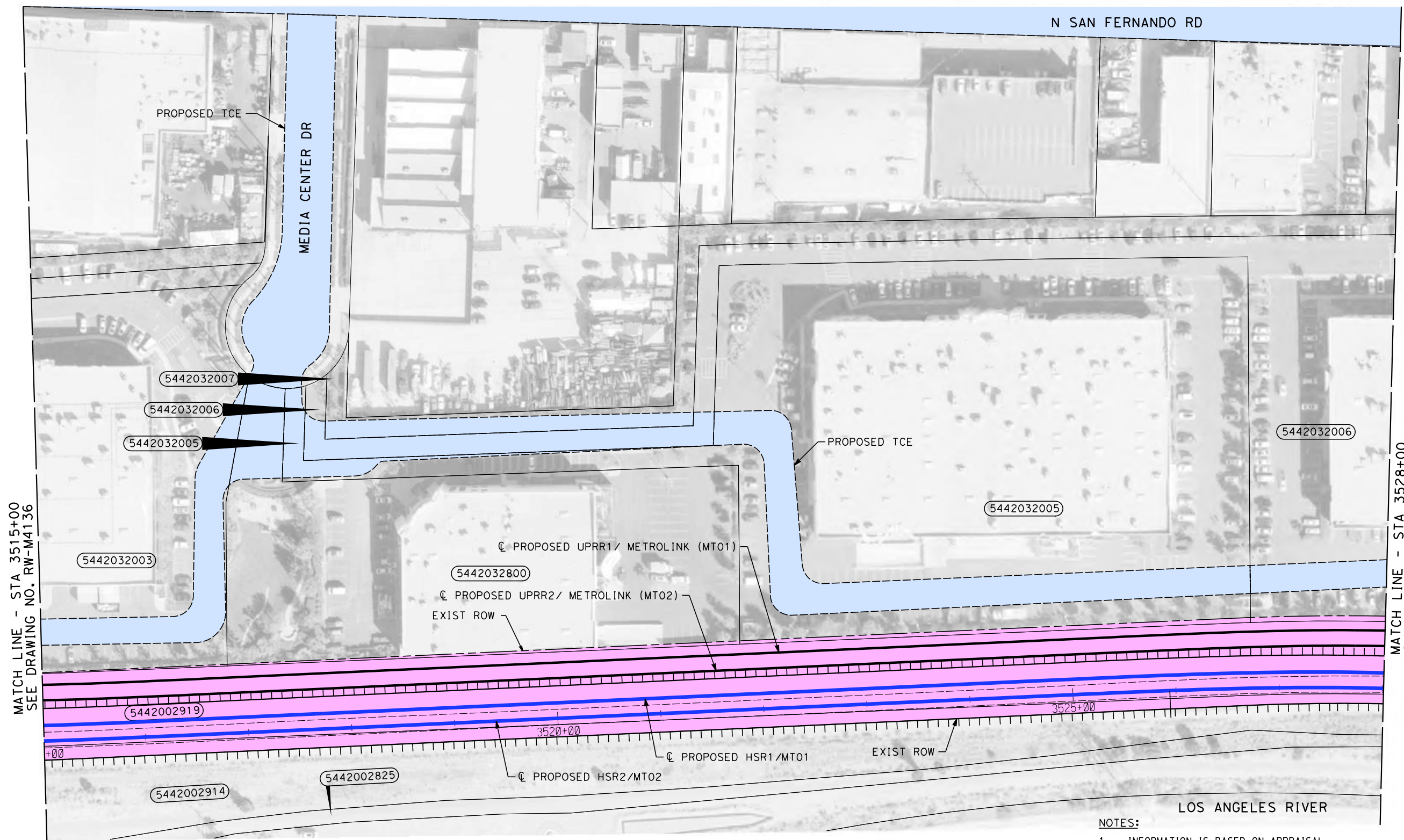


CALIFORNIA HIGH-SPEED TRAIN PROJECT
BURBANK TO LOS ANGELES

PEPD
RIGHT OF WAY IMPACT
HSR2 3502+00 TO HSR2 3515+00

CONTRACT NO.
HSR14-39
DRAWING NO.
RW-M4136
SCALE
AS SHOWN
SHEET NO.

**NOT FOR CONSTRUCTION
FOR INTERNAL USE ONLY**

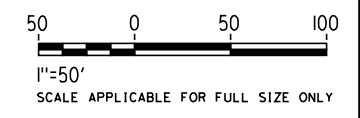


MATCH LINE - STA 3515+00
SEE DRAWING NO. RW-M4136

MATCH LINE - STA 3528+00
SEE DRAWING NO. RW-M4138

NOTES:

1. INFORMATION IS BASED ON APPRAISAL MAPPING FROM COUNTY AND GIS; NEEDS TO BE VERIFIED.
2. GRADE SEPARATION, MAINTENANCE YARD, & SYSTEM FACILITY IMPACTS LOCATED BEYOND ALIGNMENT ARE LOCATED ON "RW-M42XX AND RW-M43XX SERIES" SHEETS.



**NOT FOR CONSTRUCTION
FOR INTERNAL USE ONLY**

4/29/2019 8:25:35 AM c:\j\p\pwworkdir\haynesma\d0136345\k2l-rw-m4137.dgn haynesma


PARCEL#	TITLE CODE	GRANTOR	AREAS (square feet or as noted)				REMARKS	RECORDATION		
			TOTAL	REQUIRED ① [UF]	EXCESS ① [UF]	REMAINDER		TYPE ③	DATE	DOC.# ④
5442032003	TCE	LEAF'S PROPERTIES LP	144971	18117			TEMPORARY CONSTRUCTION EASEMENT; HYDROLOGY IMPACTS	-	-	
5442032800	TCE	ALTRIO COMMUNICATIONS INC	91147	4036			HYDROLOGY IMPACTS; ACCESS ROAD	-	-	
5442032005	TCE	LEXINGTON LOS ANGELES LP	193085	23172			HYDROLOGY IMPACTS; ACCESS ROAD	-	-	
5442032006	TCE	UVC MEDIA TECH CENTER LLC	182718	20688			HYDROLOGY IMPACTS; ACCESS ROAD	-	-	
5442032007	TCE	2714 MEDIA CENTER LLC	179124	18381			HYDROLOGY IMPACTS; ACCESS ROAD	-	-	
5442002919	TCE	CITY OF LOS ANGELES		19612			HYDROLOGY IMPACTS; ACCESS ROAD	-	-	
5442002919		LACMTA	610105				EXISTING RAIL ROW	-	-	
5442002914		STATE OF CALIFORNIA	826079				EXISTING RAIL ROW	-	-	

REV	DATE	BY	CHK	APP	DESCRIPTION

DESIGNED BY
M. HAYNES
DRAWN BY
M. HAYNES
CHECKED BY
A. ZAHER
IN CHARGE
K. PIRBAZARI
DATE
04/30/2019

**PEPD
RECORD SET**

**NOT FOR
CONSTRUCTION**

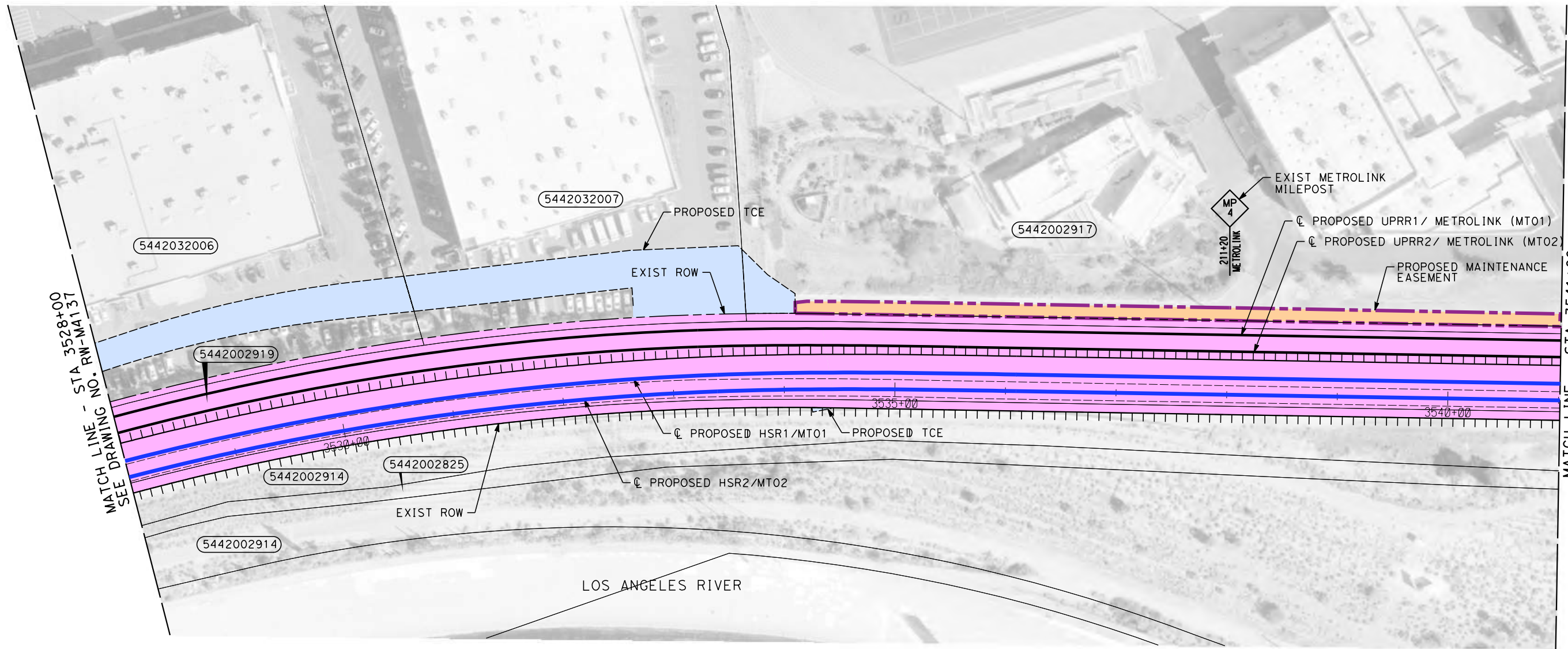


**CALIFORNIA HIGH-SPEED TRAIN PROJECT
BURBANK TO LOS ANGELES**

PEPD
RIGHT OF WAY IMPACT
HSR2 3515+00 TO HSR2 3528+00

CONTRACT NO. HSR14-39
DRAWING NO. RW-M4137
SCALE AS SHOWN
SHEET NO.

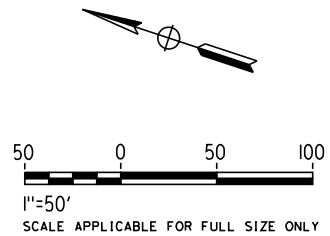
4/29/2019 8:26:15 AM c:\j\p\pwworkdir\haynesma\d0136345\k2l-rw-m4138.dgn haynesma



PARCEL#	TITLE CODE	GRANTOR	AREAS (square feet or as noted)			REMARKS	RECORDATION		
			TOTAL	REQUIRED (1) (UF) (2)	EXCESS (1) (UF) (2)		REMAINDER	TYPE (3)	DATE
5442032006	TCE	UVC MEDIA TECH CENTER LLC	182718	20688		HYDROLOGY IMPACTS; ACCESS ROAD	-	-	-
5442032007	TCE	2714 MEDIA CENTER LLC	179124	18381		HYDROLOGY IMPACTS; ACCESS ROAD	-	-	-
5442002917		LA UNIFIED SCHOOL DISTRICT	1020934	7885		RETAINING WALL MAINTENANCE EASEMENT	-	-	-
5442002917	TCE	LA UNIFIED SCHOOL DISTRICT	1020934	1755		RETAINING WALL MAINTENANCE EASEMENT; HYDROLOGY	-	-	-
5442002919		LACMTA	610105			EXISTING RAIL ROW	-	-	-
5442002914		STATE OF CALIFORNIA	826079			EXISTING RAIL ROW	-	-	-

NOTES:

1. INFORMATION IS BASED ON APPRAISAL MAPPING FROM COUNTY AND GIS; NEEDS TO BE VERIFIED.
2. GRADE SEPARATION, MAINTENANCE YARD, & SYSTEM FACILITY IMPACTS LOCATED BEYOND ALIGNMENT ARE LOCATED ON "RW-M42XX AND RW-M43XX SERIES" SHEETS.



**NOT FOR CONSTRUCTION
FOR INTERNAL USE ONLY**

REV	DATE	BY	CHK	APP	DESCRIPTION

DESIGNED BY
M. HAYNES
DRAWN BY
M. HAYNES
CHECKED BY
A. ZAHER
IN CHARGE
K. PIRBAZARI
DATE
04/30/2019

**PEPD
RECORD SET**

**NOT FOR
CONSTRUCTION**

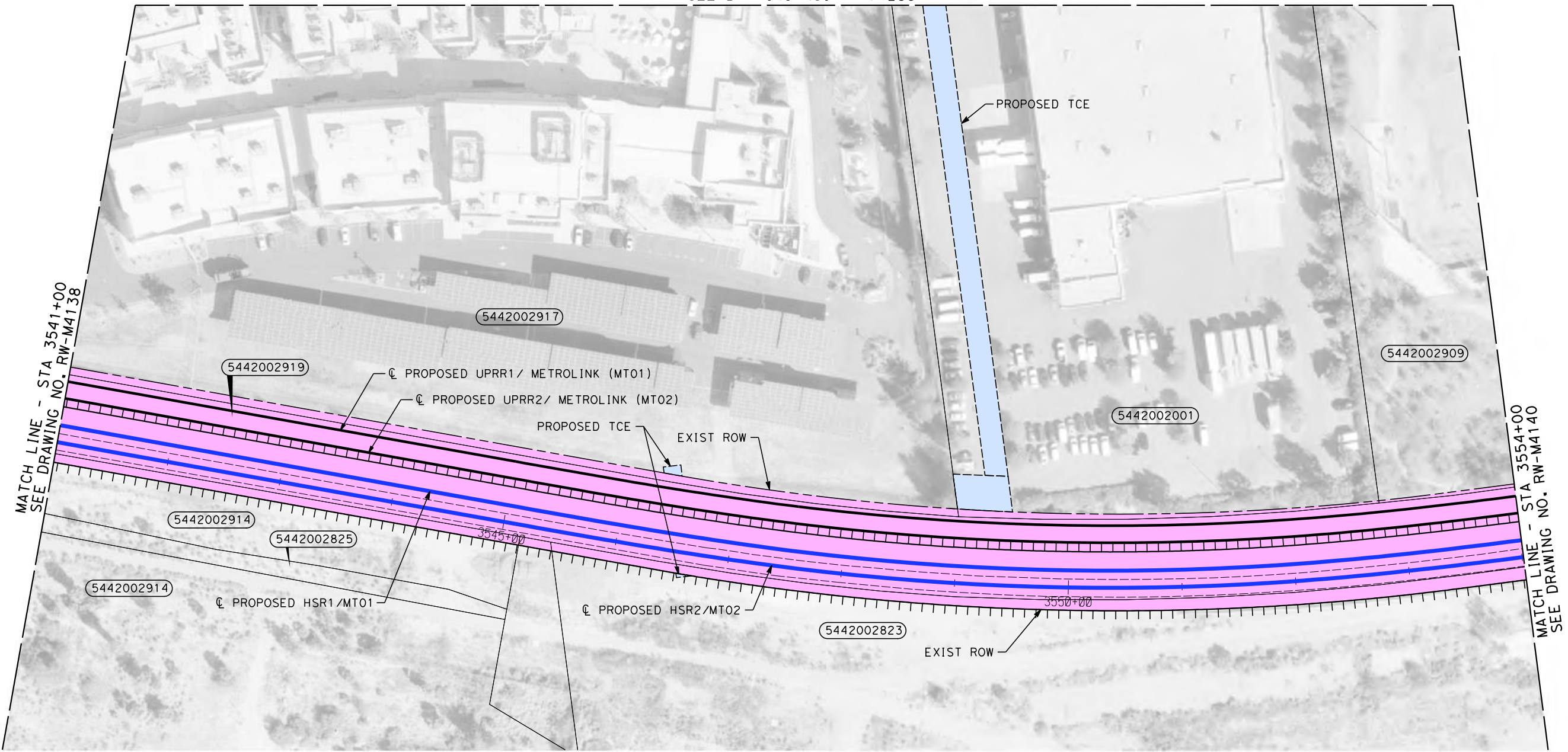


**CALIFORNIA HIGH-SPEED TRAIN PROJECT
BURBANK TO LOS ANGELES**

PEPD
RIGHT OF WAY IMPACT
HSR2 3528+00 TO HSR2 3541+00

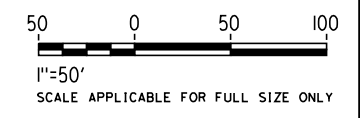
CONTRACT NO. HSR14-39
DRAWING NO. RW-M4138
SCALE AS SHOWN
SHEET NO.

MATCH LINE
SEE DRAWING NO. RW-M4239



NOTES:

1. INFORMATION IS BASED ON APPRAISAL MAPPING FROM COUNTY AND GIS; NEEDS TO BE VERIFIED.
2. GRADE SEPARATION, MAINTENANCE YARD, & SYSTEM FACILITY IMPACTS LOCATED BEYOND ALIGNMENT ARE LOCATED ON "RW-M42XX AND RW-M43XX SERIES" SHEETS.



**NOT FOR CONSTRUCTION
FOR INTERNAL USE ONLY**

4/29/2019 8:26:43 AM c:\j\p\pwworkdir\haynesma\d0136345\k2l-rw-m4139.dgn haynesma


PARCEL#	TITLE CODE	GRANTOR	AREAS (square feet or as noted)				REMARKS	RECORDATION		
			TOTAL	REQUIRED ① [UF]	EXCESS ① [UF]	REMAINDER		TYPE ③	DATE	DOC.# ④
5442002917		LA UNIFIED SCHOOL DISTRICT	1020934	7885			RETAINING WALL MAINTENANCE EASEMENT	-	-	-
5442002917	TCE	LA UNIFIED SCHOOL DISTRICT	1020934	1755			RETAINING WALL MAINTENANCE EASEMENT; HYDROLOGY	-	-	-
5442002823		LA CITY	1515575	5206			KERR UNDERPASS; HYDROLOGY IMPACT	-	-	-
5442002001	TCE	LA SAN FERNANDO PARTNERS LLC	348930	22247			HYDROLOGY IMPACTS; ACCESS ROAD	-	-	-
5442002919		LACMTA	610105				EXISTING RAIL ROW	-	-	-
5442002914		STATE OF CALIFORNIA	826079				EXISTING RAIL ROW	-	-	-
5442002823		LA CITY	1515575				EXISTING RAIL ROW	-	-	-

REV	DATE	BY	CHK	APP	DESCRIPTION

DESIGNED BY
M. HAYNES
DRAWN BY
M. HAYNES
CHECKED BY
A. ZAHER
IN CHARGE
K. PIRBAZARI
DATE
04/30/2019

**PEPD
RECORD SET**

**NOT FOR
CONSTRUCTION**



**CALIFORNIA HIGH-SPEED TRAIN PROJECT
BURBANK TO LOS ANGELES**

PEPD
RIGHT OF WAY IMPACT
HSR2 3541+00 TO HSR2 3554+00 - SHEET 1 OF 2

CONTRACT NO.
HSR14-39
DRAWING NO.
RW-M4139
SCALE
AS SHOWN
SHEET NO.

4/29/2019 8:27:14 AM c:\j\p\pwworkdir\haynesma\d0136345\k2l-rw-m4140.dgn haynesma

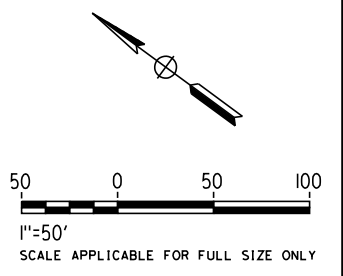


MATCH LINE - STA 3554+00
SEE DRAWING NO. RW-M4139

MATCH LINE - STA 3567+00
SEE DRAWING NO. RW-M4141

NOTES:

1. INFORMATION IS BASED ON APPRAISAL MAPPING FROM COUNTY AND GIS; NEEDS TO BE VERIFIED.
2. GRADE SEPARATION, MAINTENANCE YARD, & SYSTEM FACILITY IMPACTS LOCATED BEYOND ALIGNMENT ARE LOCATED ON "RW-M42XX AND RW-M43XX SERIES" SHEETS.




PARCEL#	TITLE CODE	GRANTOR	AREAS (square feet or as noted)				REMARKS	RECORDATION		
			TOTAL	REQUIRED ① [UF]	EXCESS ① [UF]	REMAINDER		TYPE ③	DATE	DOC.# ④
5442002909			285415	1308			RETAINING WALL MAINTENANCE EASEMENT	-	-	
5442002909	TCE		285415	4838			TEMPORARY CONSTRUCTION EASEMENT	-	-	
5442002910			1001444	10963			RETAINING WALL MAINTENANCE EASEMENT	-	-	
5442002911			469271	4087			RETAINING WALL MAINTENANCE EASEMENT	-	-	
5442002911		STATE OF CALIF PARKS	469271	51868			KERR UNDERPASS	-	-	
5442002919		LACMTA	610105				EXISTING RAIL ROW	-	-	
5442002823		LA CITY	1515575				EXISTING RAIL ROW	-	-	

REV	DATE	BY	CHK	APP	DESCRIPTION

DESIGNED BY
M. HAYNES
DRAWN BY
M. HAYNES
CHECKED BY
A. ZAHER
IN CHARGE
K. PIRBAZARI
DATE
04/30/2019

PEPD RECORD SET

NOT FOR CONSTRUCTION



CALIFORNIA HIGH-SPEED TRAIN PROJECT
BURBANK TO LOS ANGELES

PEPD
RIGHT OF WAY IMPACT
HSR2 3554+00 TO HSR2 3567+00

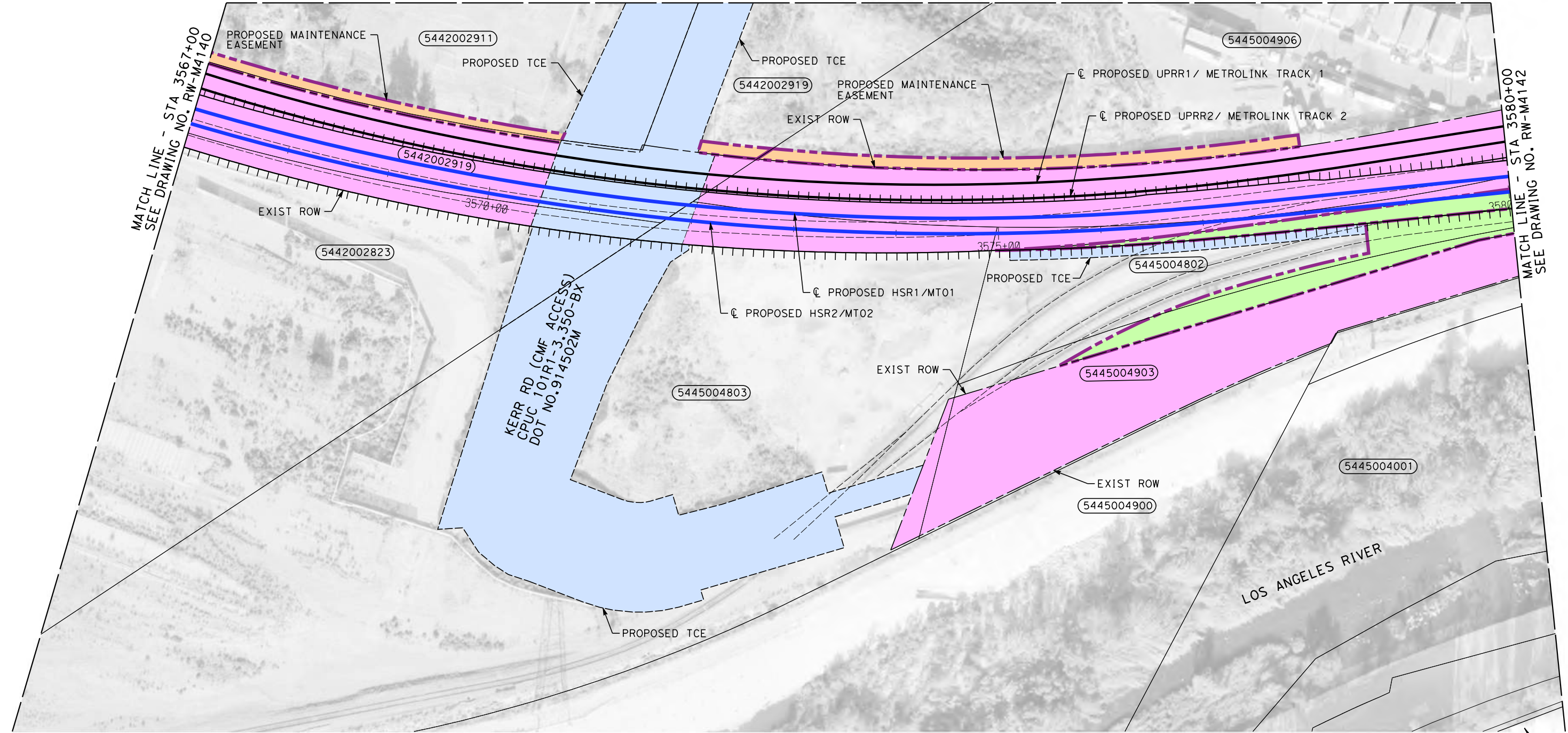
CONTRACT NO.
HSR14-39
DRAWING NO.
RW-M4140
SCALE
AS SHOWN
SHEET NO.

**NOT FOR CONSTRUCTION
FOR INTERNAL USE ONLY**

MATCH LINE
SEE DRAWING NO. RW-M4241

MATCH LINE - STA 3567+00
SEE DRAWING NO. RW-M4140

MATCH LINE - STA 3580+00
SEE DRAWING NO. RW-M4142

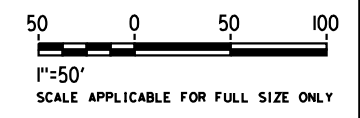


4/29/2019 8:27:53 AM c:\j\p\work\dir\haynesma\d0136345\k2L-RW-M4141.dgn haynesma

PARCEL#	TITLE CODE	GRANTOR	AREAS (square feet or as noted)				REMARKS	RECORDATION		
			TOTAL	REQUIRED ① [UF]	EXCESS ① [UF]	REMAINDER		TYPE ③	DATE	DOC.# ④
5442002911		STATE OF CALIF PARKS	469271	4087			RETAINING WALL MAINTENANCE EASEMENT	-	-	
5442002911		STATE OF CALIF PARKS	469271	51868			KERR UNDERPASS	-	-	
5442002919		LACMTA	610105	737			RETAINING WALL MAINTENANCE EASEMENT	-	-	
5442002919		LACMTA	610105	41797			KERR UNDERPASS	-	-	
5442002919		LACMTA	610105				EXISTING RAIL ROW	-	-	
5442002823		LA CITY	1515575	5206			KERR UNDERPASS; HYDROLOGY IMPACT	-	-	
5442002823		LA CITY	1515575				EXISTING RAIL ROW	-	-	
5445004803		LA CITY	297825	61611			KERR UNDERPASS; ACCESS ROAD	-	-	
5445004906		LACMTA	157496	4479			RETAINING WALL MAINTENANCE EASEMENT	-	-	
5445004906		LACMTA	157496				EXISTING RAIL ROW	-	-	
5445004802		LA CITY	72322	26617			HSR ROW ACQUISITION; ACCESS EASEMENT	-	-	
5445004802		LA CITY	72322	4922			RETAINING WALL CONSTRUCTION	-	-	
5445004802		LA CITY	72322				EXISTING RAIL ROW	-	-	
5445004903		LACMTA	94558	9799			ACCESS EASEMENT	-	-	
5445004903		LACMTA	94558				EXISTING RAIL ROW	-	-	

NOTES:

1. INFORMATION IS BASED ON APPRAISAL MAPPING FROM COUNTY AND GIS; NEEDS TO BE VERIFIED.
2. GRADE SEPARATION, MAINTENANCE YARD, & SYSTEM FACILITY IMPACTS LOCATED BEYOND ALIGNMENT ARE LOCATED ON "RW-M42XX AND RW-M43XX SERIES" SHEETS.



**NOT FOR CONSTRUCTION
FOR INTERNAL USE ONLY**

REV	DATE	BY	CHK	APP	DESCRIPTION

DESIGNED BY
M. HAYNES
DRAWN BY
M. HAYNES
CHECKED BY
A. ZAHER
IN CHARGE
K. PIRBAZARI
DATE
04/30/2019

**PEPD
RECORD SET**

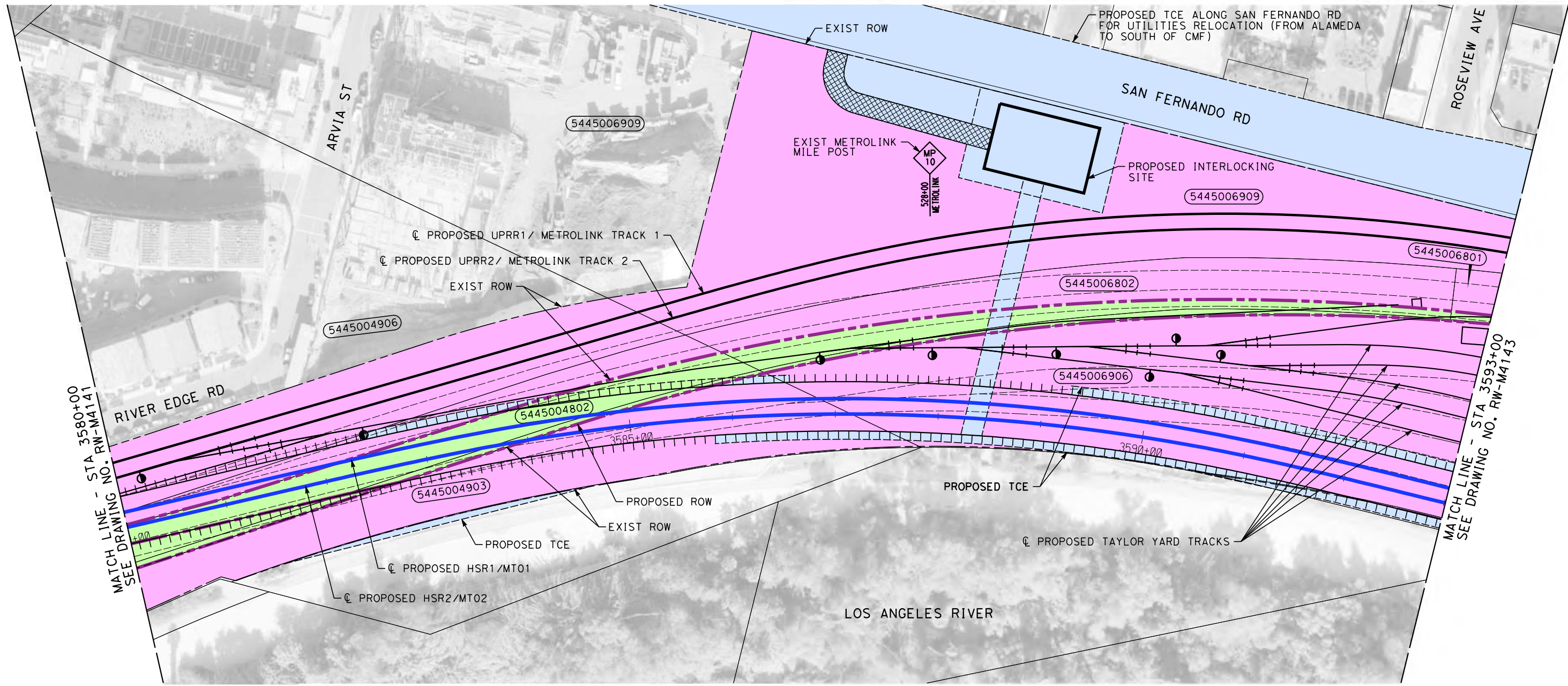
**NOT FOR
CONSTRUCTION**



**CALIFORNIA HIGH-SPEED TRAIN PROJECT
BURBANK TO LOS ANGELES**

PEPD
RIGHT OF WAY IMPACT
HSR2 3567+00 TO HSR2 3580+00 - SHEET 1 OF 2

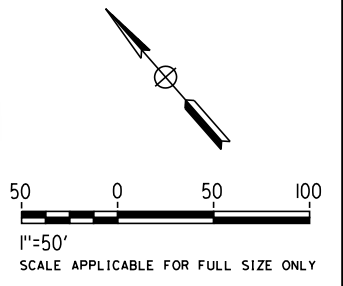
CONTRACT NO.
HSR14-39
DRAWING NO.
RW-M4141
SCALE
AS SHOWN
SHEET NO.



haynesma 4/29/2019 8:28:30 AM c:\jip\pwworkdir\haynesma\d0136345\k2l-rw-m4142.dgn

PARCEL#	TITLE CODE	GRANTOR	AREAS (square feet or as noted)				REMARKS	RECORDATION		
			TOTAL	REQUIRED [UF]	EXCESS [UF]	REMAINDER		TYPE	DATE	DOC.#
5445004906		LACMTA	157496	4479			RETAINING WALL EASEMENT	-	-	-
5445004906		LACMTA	157496				EXISTING RAIL ROW	-	-	-
5445006909		LACMTA	302097				EXISTING RAIL ROW	-	-	-
5445004802		LA CITY	72322	26617			HSR ROW ACQUISITION; ACCESS EASEMENT	-	-	-
5445004802		LA CITY	72322	4922			RETAINING WALL CONSTRUCTION	-	-	-
5445004802		LA CITY	72322				EXISTING RAIL ROW	-	-	-
5445004903		LACMTA	94558	9799			HSR ROW ACQUISITION; ACCESS EASEMENT	-	-	-
5445004903		LACMTA	94558				EXISTING RAIL ROW	-	-	-
5445006802		SOU PAC TRANS CO/SBE	35970	10038			HSR ROW ACQUISITION	-	-	-
5445006802		SOU PAC TRANS CO/SBE	35970				EXISTING RAIL ROW	-	-	-
5445006906			296525	3126			HSR ROW ACQUISITION	-	-	-
5445006906			296525				EXISTING RAIL ROW	-	-	-
5445006801		SOU PAC TRANS CO/SBE	41955	1622			HSR ROW ACQUISITION	-	-	-
5445006801		SOU PAC TRANS CO/SBE	41955				EXISTING RAIL ROW	-	-	-

- NOTES:**
- INFORMATION IS BASED ON APPRAISAL MAPPING FROM COUNTY AND GIS; NEEDS TO BE VERIFIED.
 - GRADE SEPARATION, MAINTENANCE YARD, & SYSTEM FACILITY IMPACTS LOCATED BEYOND ALIGNMENT ARE LOCATED ON "RW-M42XX AND RW-M43XX SERIES" SHEETS.



**NOT FOR CONSTRUCTION
FOR INTERNAL USE ONLY**

REV	DATE	BY	CHK	APP	DESCRIPTION

DESIGNED BY
M. HAYNES
 DRAWN BY
M. HAYNES
 CHECKED BY
A. ZAHER
 IN CHARGE
K. PIRBAZARI
 DATE
04/30/2019

**PEPD
RECORD SET**

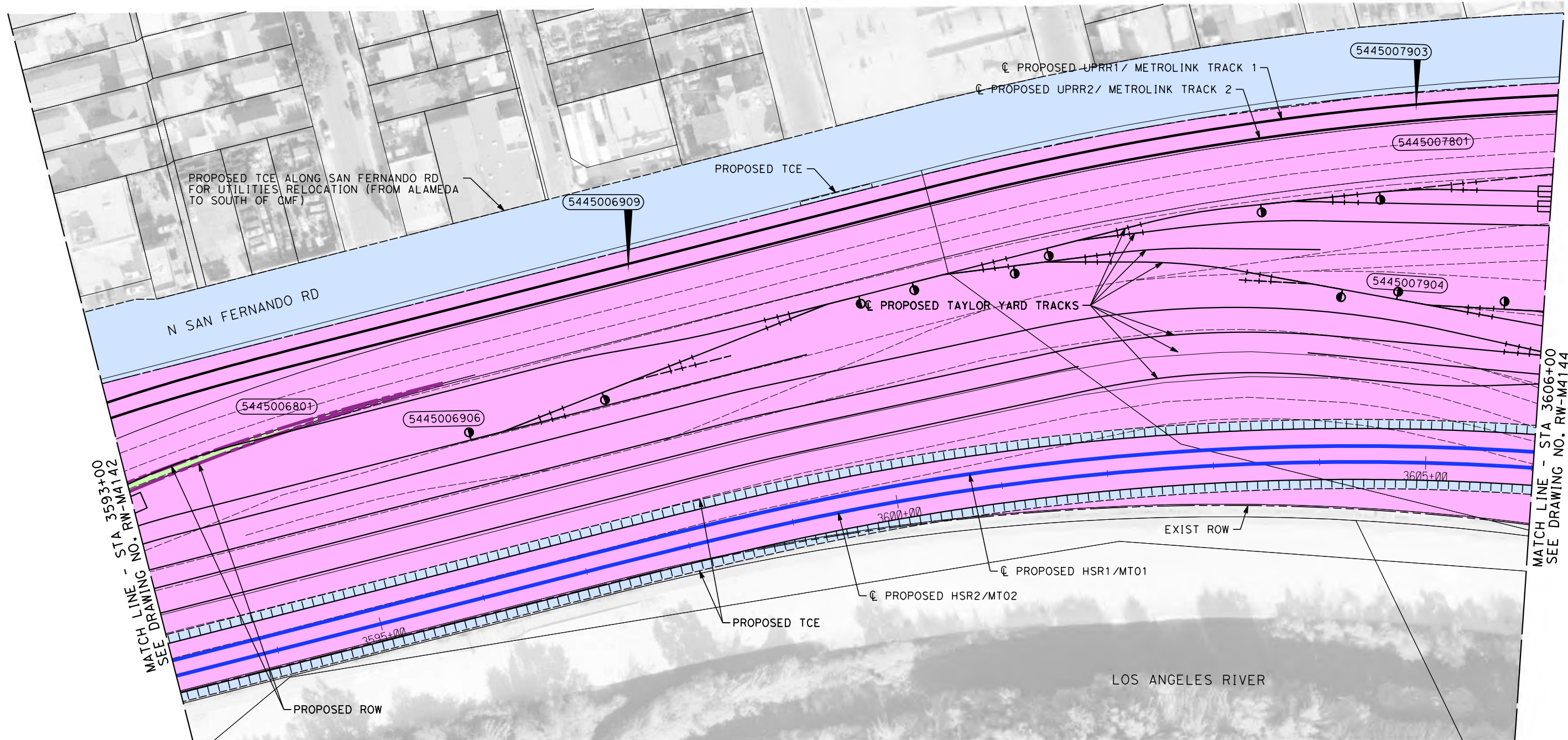
**NOT FOR
CONSTRUCTION**



**CALIFORNIA HIGH-SPEED TRAIN PROJECT
BURBANK TO LOS ANGELES**

 PEPD
 RIGHT OF WAY IMPACT
 HSR2 3580+00 TO HSR2 3593+00

CONTRACT NO.
HSR14-39
 DRAWING NO.
RW-M4142
 SCALE
AS SHOWN
 SHEET NO.

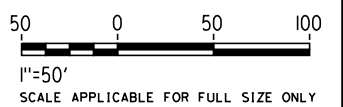


MATCH LINE - STA 3593+00
SEE DRAWING NO. RW-M4142

MATCH LINE - STA 3606+00
SEE DRAWING NO. RW-M4144

NOTES:

1. INFORMATION IS BASED ON APPRAISAL MAPPING FROM COUNTY AND GIS; NEEDS TO BE VERIFIED.
2. GRADE SEPARATION, MAINTENANCE YARD, & SYSTEM FACILITY IMPACTS LOCATED BEYOND ALIGNMENT ARE LOCATED ON "RW-M42XX AND RW-M43XX SERIES" SHEETS.



**NOT FOR CONSTRUCTION
FOR INTERNAL USE ONLY**


PARCEL#	TITLE CODE	GRANTOR	AREAS (square feet or as noted)				REMARKS	RECORDATION		
			TOTAL	REQUIRED ① [UF]	EXCESS ② [UF]	REMAINDER		TYPE ③	DATE	DOC.# ④
5445006801		SOU PAC TRANS CO/SBE	41955	1622			HSR ROW ACQUISITION	-	-	
5445006801		SOU PAC TRANS CO/SBE	41955				EXISTING RAIL ROW	-	-	
5445006906			296525	3126			HSR ROW ACQUISITION	-	-	
5445006906			296525				EXISTING RAIL ROW	-	-	
5445006909		LACMTA	302097				EXISTING RAIL ROW	-	-	
5445007903			103288				EXISTING RAIL ROW	-	-	
5445007801		SOU PAC TRANS CO/SBE	145836				EXISTING RAIL ROW	-	-	
5445007904		LACMTA	841204				EXISTING RAIL ROW	-	-	

REV	DATE	BY	CHK	APP	DESCRIPTION

DESIGNED BY
M. HAYNES
DRAWN BY
M. HAYNES
CHECKED BY
A. ZAHER
IN CHARGE
K. PIRBAZARI
DATE
04/30/2019

**PEPD
RECORD SET**

**NOT FOR
CONSTRUCTION**



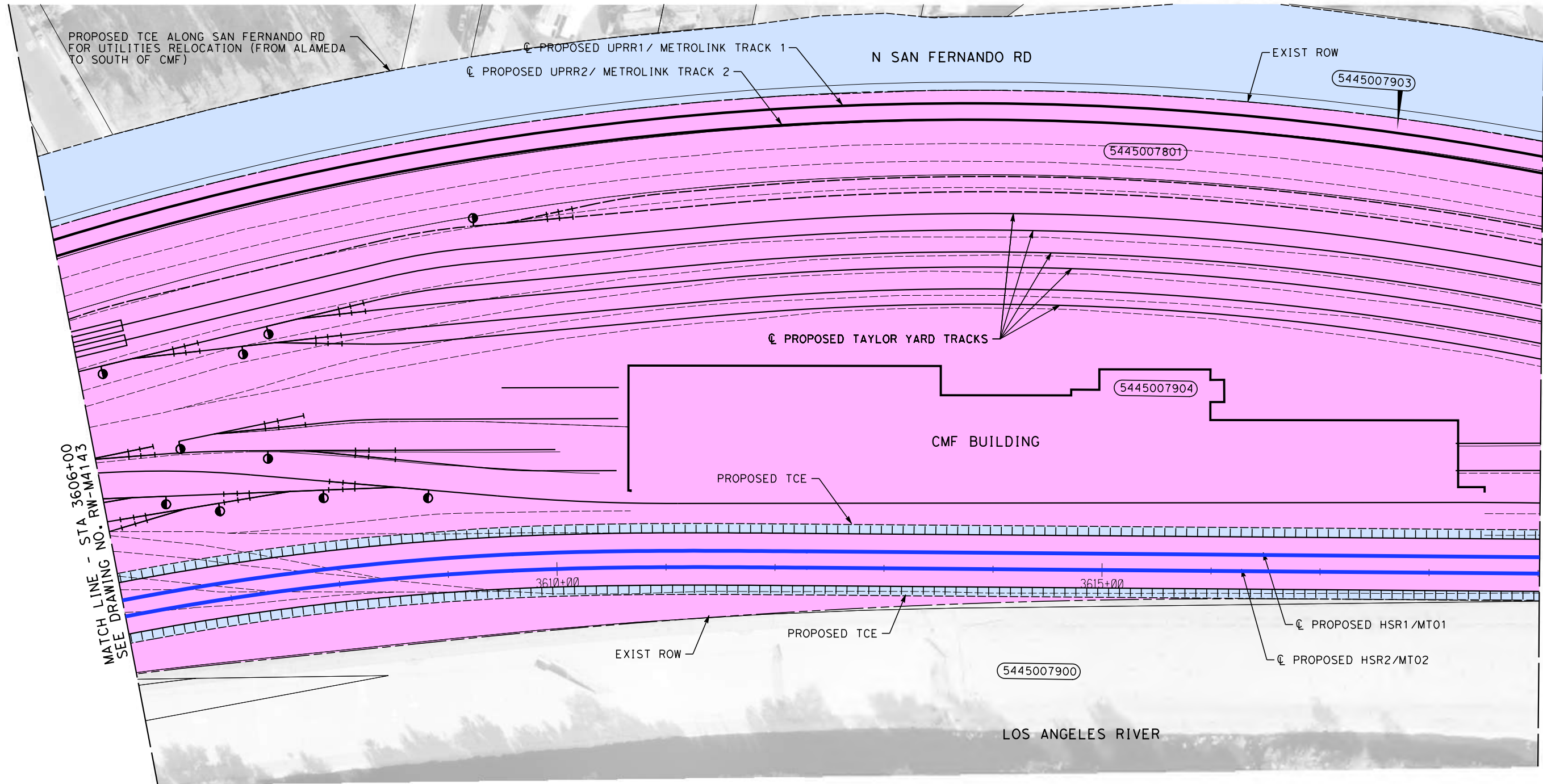
**CALIFORNIA HIGH-SPEED TRAIN PROJECT
BURBANK TO LOS ANGELES**

PEPD
RIGHT OF WAY IMPACT
HSR2 3593+00 TO HSR2 3606+00

CONTRACT NO.
HSR14-39
DRAWING NO.
RW-M4143
SCALE
AS SHOWN
SHEET NO.

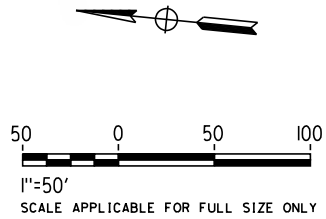
4/29/2019 8:29:05 AM c:\j\p\pwworkdir\haynesma\d0136345\k2l-rw-m4143.dgn haynesma

4/29/2019 8:31:45 AM c:\j\p\pwworkdir\haynesma\d0136345\k2l-rw-m4144.dgn haynesma



NOTES:

1. INFORMATION IS BASED ON APPRAISAL MAPPING FROM COUNTY AND GIS; NEEDS TO BE VERIFIED.
2. GRADE SEPARATION, MAINTENANCE YARD, & SYSTEM FACILITY IMPACTS LOCATED BEYOND ALIGNMENT ARE LOCATED ON "RW-M42XX AND RW-M43XX SERIES" SHEETS.



PARCEL#	TITLE CODE	GRANTOR	AREAS (square feet or as noted)				REMARKS	RECORDATION		
			TOTAL	REQUIRED ① [UF]	EXCESS ① [UF]	REMAINDER		TYPE ③	DATE	DOC.# ④
5445007903			103288				EXISTING RAIL ROW	-	-	-
5445007801		SOU PAC TRANS CO/SBE	145836				EXISTING RAIL ROW	-	-	-
5445007904		LACMTA	841204				EXISTING RAIL ROW	-	-	-
5445007900		SOU PAC TRANS CO/SBE	199278				EXISTING RAIL ROW	-	-	-

REV	DATE	BY	CHK	APP	DESCRIPTION

DESIGNED BY
M. HAYNES
DRAWN BY
M. HAYNES
CHECKED BY
A. ZAHER
IN CHARGE
K. PIRBAZARI
DATE
04/30/2019

PEPD RECORD SET

NOT FOR CONSTRUCTION



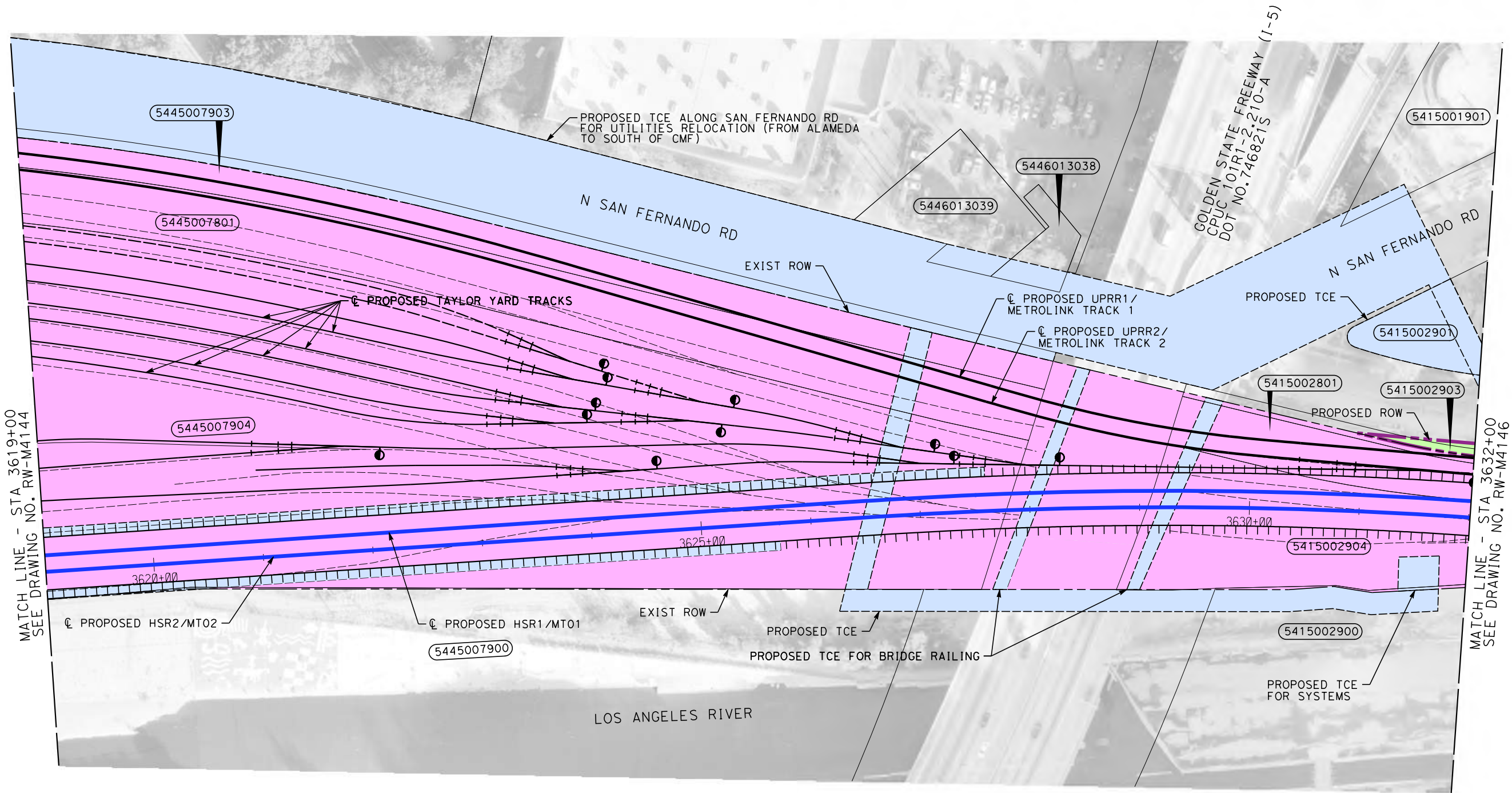
CALIFORNIA HIGH-SPEED TRAIN PROJECT
BURBANK TO LOS ANGELES

PEPD
RIGHT OF WAY IMPACT
HSR2 3606+00 TO HSR2 3619+00

CONTRACT NO.
HSR14-39
DRAWING NO.
RW-M4144
SCALE
AS SHOWN
SHEET NO.

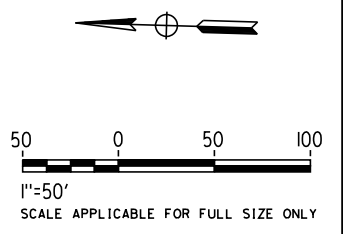
**NOT FOR CONSTRUCTION
FOR INTERNAL USE ONLY**

4/29/2019 8:32:40 AM c:\j\p\pwworkdir\haynesma\d0136345\k2l-rw-m4145.dgn haynesma



PARCEL#	TITLE CODE	GRANTOR	AREAS (square feet or as noted)				REMARKS	RECORDATION		
			TOTAL	REQUIRED ① [UF]	EXCESS ① [UF]	REMAINDER		TYPE ③	DATE	DOC.# ④
5446013039	TCE	HOME DEPOT USA INC	11392	1175			TEMPORARY CONSTRUCTION EASEMENT	-	-	
5446013038	TCE	HOME DEPOT USA INC	3478	1141			TEMPORARY CONSTRUCTION EASEMENT	-	-	
5415002901	TCE	LA CITY	28275	10945			UTILITY TEMPORARY CONSTRUCTION EASEMENT	-	-	
5445007900	TCE	SOU PAC TRANS CO/SBE	199278	1422			TEMPORARY CONSTRUCTION EASEMENT	-	-	
5415002900	TCE	XXXXX	103341	4157			TEMPORARY CONSTRUCTION EASEMENT	-	-	
5445007903			103288				EXISTING RAIL ROW	-	-	
5445007801		SOU PAC TRANS CO/SBE	145836				EXISTING RAIL ROW	-	-	
5445007904		LACMTA	841204				EXISTING RAIL ROW	-	-	
5445007900		SOU PAC TRANS CO/SBE	199278				EXISTING RAIL ROW	-	-	
5415002801		SOU PAC TRANS CO/SBE	17434				EXISTING RAIL ROW	-	-	
5415002903		LACMTA	6346	1521			AT-GRADE SHARED ALIGNMENT	-	-	
5415002903		SOU PAC TRANS CO/SBE	6346				EXISTING RAIL ROW	-	-	
5415002904		LACMTA	45676				EXISTING RAIL ROW	-	-	

- NOTES:**
- INFORMATION IS BASED ON APPRAISAL MAPPING FROM COUNTY AND GIS; NEEDS TO BE VERIFIED.
 - GRADE SEPARATION, MAINTENANCE YARD, & SYSTEM FACILITY IMPACTS LOCATED BEYOND ALIGNMENT ARE LOCATED ON "RW-M42XX AND RW-M43XX SERIES" SHEETS.



**NOT FOR CONSTRUCTION
FOR INTERNAL USE ONLY**

REV	DATE	BY	CHK	APP	DESCRIPTION

DESIGNED BY
M. HAYNES
DRAWN BY
M. HAYNES
CHECKED BY
A. ZAHER
IN CHARGE
K. PIRBAZARI
DATE
04/30/2019

PEPD RECORD SET

NOT FOR CONSTRUCTION

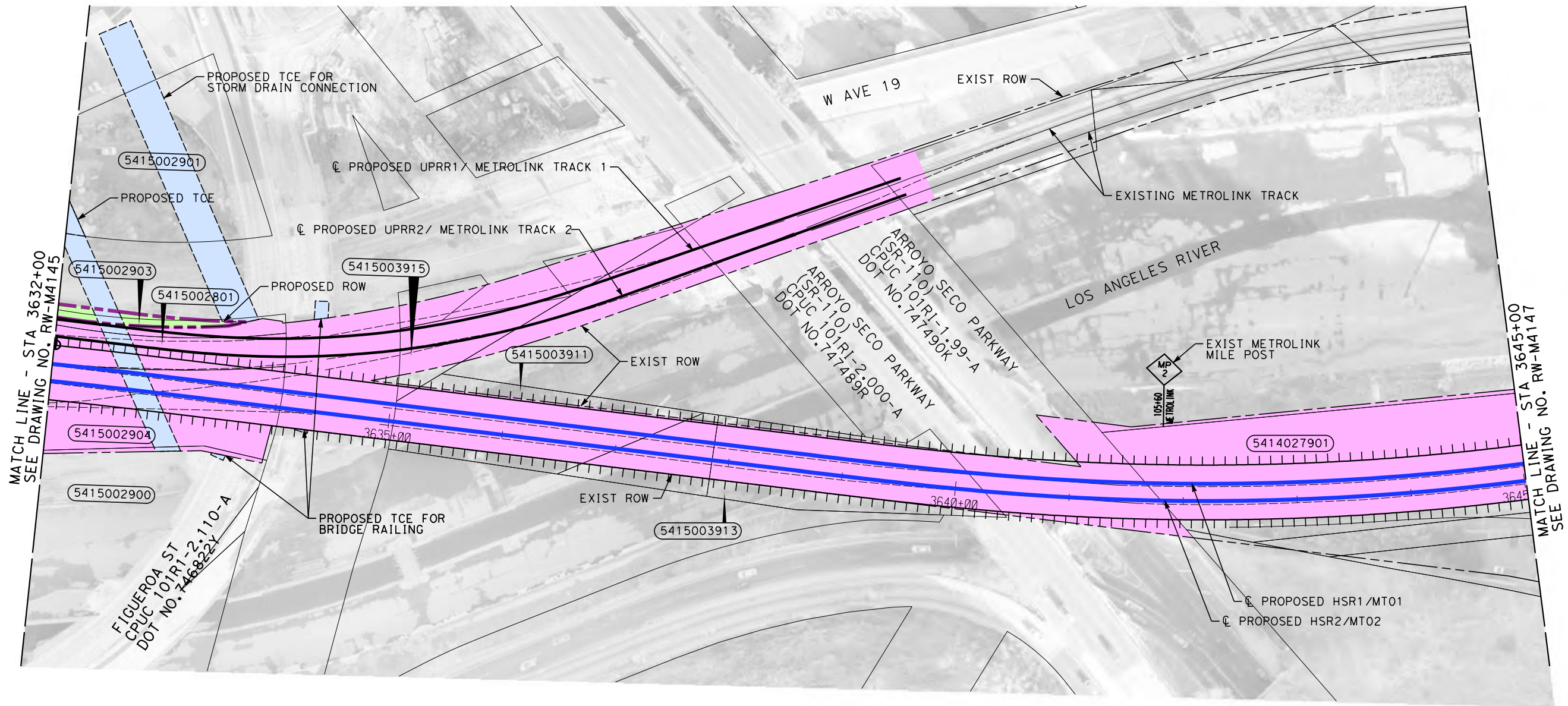
CALIFORNIA
HIGH-SPEED RAIL AUTHORITY

**CALIFORNIA HIGH-SPEED TRAIN PROJECT
BURBANK TO LOS ANGELES**

PEPD
RIGHT OF WAY IMPACT
HSR2 3619+00 TO HSR2 3632+00

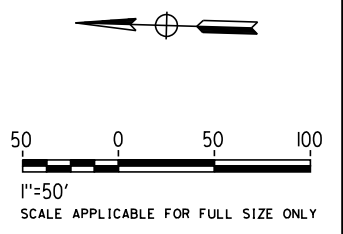
CONTRACT NO. HSR14-39
DRAWING NO. RW-M4145
SCALE AS SHOWN
SHEET NO.

4/29/2019 8:33:13 AM c:\j\p\pwworkdir\haynesma\d0136345\k2L-RW-M4146.dgn haynesma



PARCEL#	TITLE CODE	GRANTOR	AREAS (square feet or as noted)				REMARKS	RECORDATION		
			TOTAL	REQUIRED [UF]	EXCESS [UF]	REMAINDER		TYPE	DATE	DOC.#
5415002901	TCE	LA CITY	28275	10945			UTILITY TEMPORARY CONSTRUCTION EASEMENT	-	-	-
		CITY OF LOS ANGELES		655			AT-GRADE ALIGNMENT	-	-	-
5415002903		LACMTA	6346	1521			AT-GRADE SHARED ALIGNMENT	-	-	-
5415002903		SOU PAC TRANS CO/SBE	6346				EXISTING RAIL ROW	-	-	-
5415002801		SOU PAC TRANS CO/SBE	17434				EXISTING RAIL ROW	-	-	-
5415002904		LACMTA	45676				EXISTING RAIL ROW	-	-	-
5415003915		LACMTA	4718				EXISTING RAIL ROW	-	-	-
5415003911		LACMTA	14482				EXISTING RAIL ROW	-	-	-
5415003913		LACMTA	15768				EXISTING RAIL ROW	-	-	-
5414027901		LACMTA	230750				EXISTING RAIL ROW	-	-	-

- NOTES:**
- INFORMATION IS BASED ON APPRAISAL MAPPING FROM COUNTY AND GIS; NEEDS TO BE VERIFIED.
 - GRADE SEPARATION, MAINTENANCE YARD, & SYSTEM FACILITY IMPACTS LOCATED BEYOND ALIGNMENT ARE LOCATED ON "RW-M42XX AND RW-M43XX SERIES" SHEETS.



**NOT FOR CONSTRUCTION
FOR INTERNAL USE ONLY**

REV	DATE	BY	CHK	APP	DESCRIPTION

DESIGNED BY
M. HAYNES
DRAWN BY
M. HAYNES
CHECKED BY
A. ZAHER
IN CHARGE
K. PIRBAZARI
DATE
04/30/2019

PEPD RECORD SET

NOT FOR CONSTRUCTION

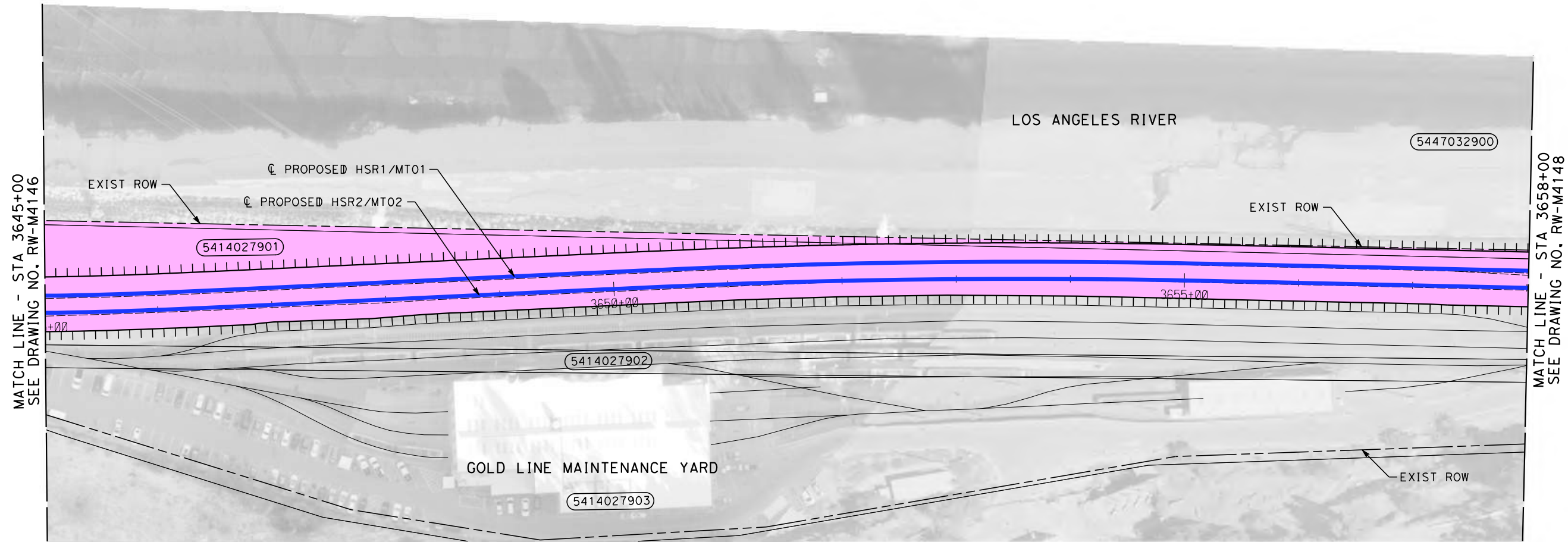
CALIFORNIA
HIGH-SPEED RAIL AUTHORITY

**CALIFORNIA HIGH-SPEED TRAIN PROJECT
BURBANK TO LOS ANGELES**

PEPD
RIGHT OF WAY IMPACT
HSR2 3632+00 TO HSR2 3645+00

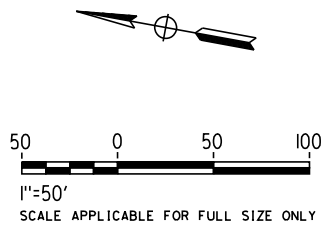
CONTRACT NO. HSR14-39
DRAWING NO. RW-M4146
SCALE AS SHOWN
SHEET NO.

4/29/2019 8:33:47 AM c:\j\p\pwworkdir\haynesma\d0136345\k2l-rw-m4147.dgn haynesma



NOTES:

1. INFORMATION IS BASED ON APPRAISAL MAPPING FROM COUNTY AND GIS; NEEDS TO BE VERIFIED.
2. GRADE SEPARATION, MAINTENANCE YARD, & SYSTEM FACILITY IMPACTS LOCATED BEYOND ALIGNMENT ARE LOCATED ON "RW-M42XX AND RW-M43XX SERIES" SHEETS.



PARCEL#	TITLE CODE	GRANTOR	AREAS (square feet or as noted)				REMARKS	RECORDATION		
			TOTAL	REQUIRED ① ② U/F ③	EXCESS ① ② U/F ③	REMAINDER		TYPE ③	DATE	DOC.# ④
5447032900	LACMTA		570510				EXISTING RAIL ROW	-	-	
5414027901	LACMTA		230750				EXISTING RAIL ROW	-	-	

REV	DATE	BY	CHK	APP	DESCRIPTION

DESIGNED BY
M. HAYNES
DRAWN BY
M. HAYNES
CHECKED BY
A. ZAHER
IN CHARGE
K. PIRBAZARI
DATE
04/30/2019

PEPD RECORD SET

NOT FOR CONSTRUCTION

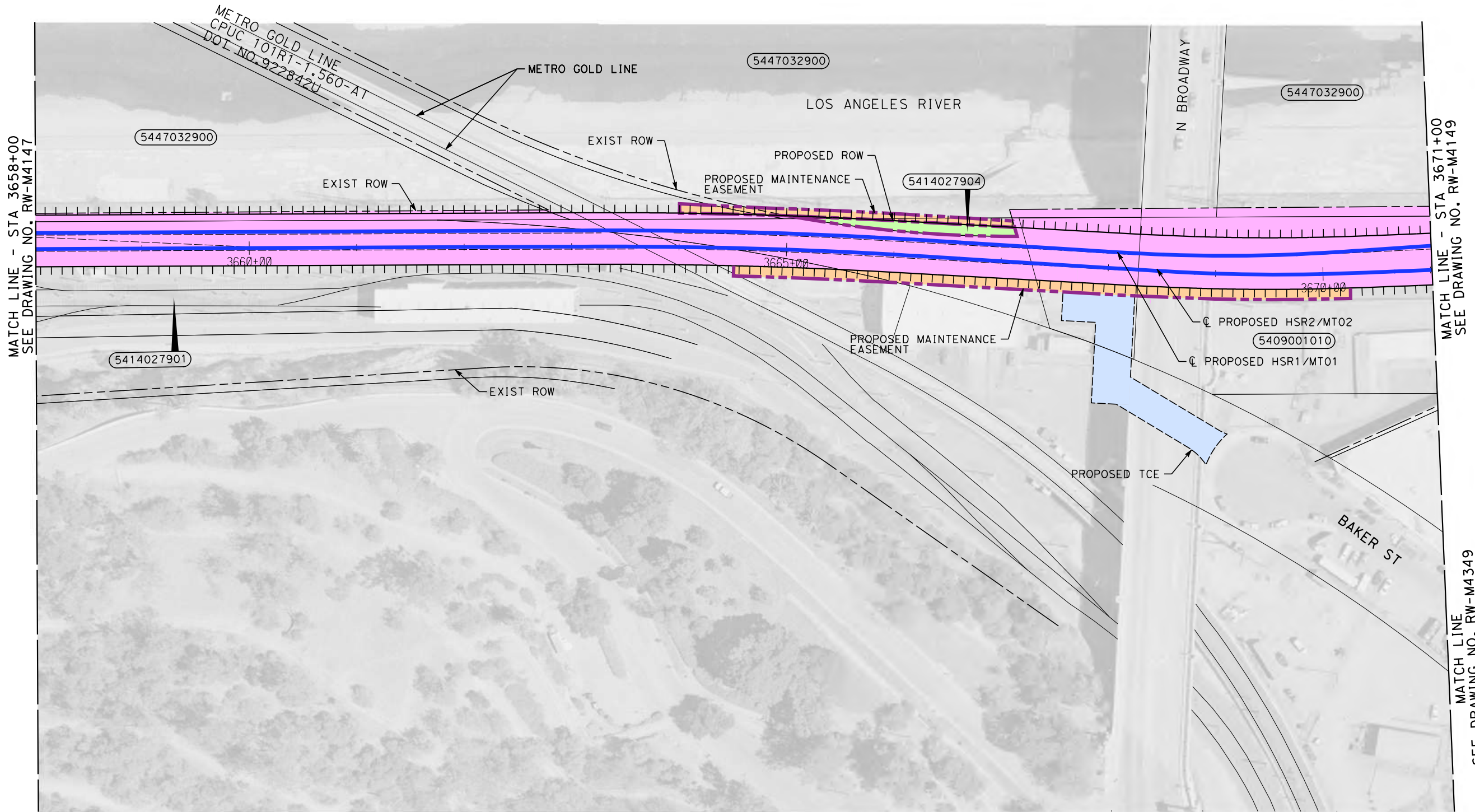


CALIFORNIA HIGH-SPEED TRAIN PROJECT
BURBANK TO LOS ANGELES

PEPD
RIGHT OF WAY IMPACT
HSR2 3645+00 TO HSR2 3658+00

CONTRACT NO.
HSR14-39
DRAWING NO.
RW-M4147
SCALE
AS SHOWN
SHEET NO.

**NOT FOR CONSTRUCTION
FOR INTERNAL USE ONLY**



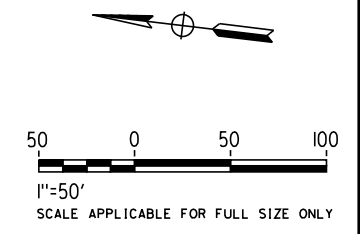
MATCH LINE - STA 3658+00
SEE DRAWING NO. RW-M4147

MATCH LINE - STA 3671+00
SEE DRAWING NO. RW-M4149

MATCH LINE
SEE DRAWING NO. RW-M4349

NOTES:

1. INFORMATION IS BASED ON APPRAISAL MAPPING FROM COUNTY AND GIS; NEEDS TO BE VERIFIED.
2. GRADE SEPARATION, MAINTENANCE YARD, & SYSTEM FACILITY IMPACTS LOCATED BEYOND ALIGNMENT ARE LOCATED ON "RW-M42XX AND RW-M43XX SERIES" SHEETS.



**NOT FOR CONSTRUCTION
FOR INTERNAL USE ONLY**

4/29/2019 8:34:20 AM c:\j\p\pwworkdir\haynesma\d0136345\k2l-rw-m4148.dgn haynesma


PARCEL#	TITLE CODE	GRANTOR	AREAS (square feet or as noted)				REMARKS	RECORDATION		
			TOTAL	REQUIRED ① ② U/F	EXCESS ① ② U/F	REMAINDER		TYPE ③	DATE	DOC.# ④
5447032900	LACMTA		570510				EXISTING RAIL ROW	-	-	
5414027901	LACMTA		230750	65268			EXISTING RAIL ROW	-	-	
5414027904	LACMTA		30613	1660			HSR TRACK CONSTRUCTION	-	-	
5414027904	LACMTA		30613	2082			RETAINING WALL MAINTENANCE EASEMENT	-	-	
5414027904	LACMTA		30613				EXISTING RAIL ROW	-	-	
5409001010	LACMTA		40303	5454			RETAINING WALL MAINTENANCE EASEMENT	-	-	
5409001010	LACMTA		40303	4405			TEMPORARY CONSTRUCTION EASEMENT	-	-	
5409001010	LACMTA		40303				EXISTING RAIL ROW	-	-	
5447032900	LACMTA		220665	125			EXISTING RAIL ROW	-	-	

REV	DATE	BY	CHK	APP	DESCRIPTION

DESIGNED BY
M. HAYNES
DRAWN BY
M. HAYNES
CHECKED BY
A. ZAHER
IN CHARGE
K. PIRBAZARI
DATE
04/30/2019

**PEPD
RECORD SET**

**NOT FOR
CONSTRUCTION**

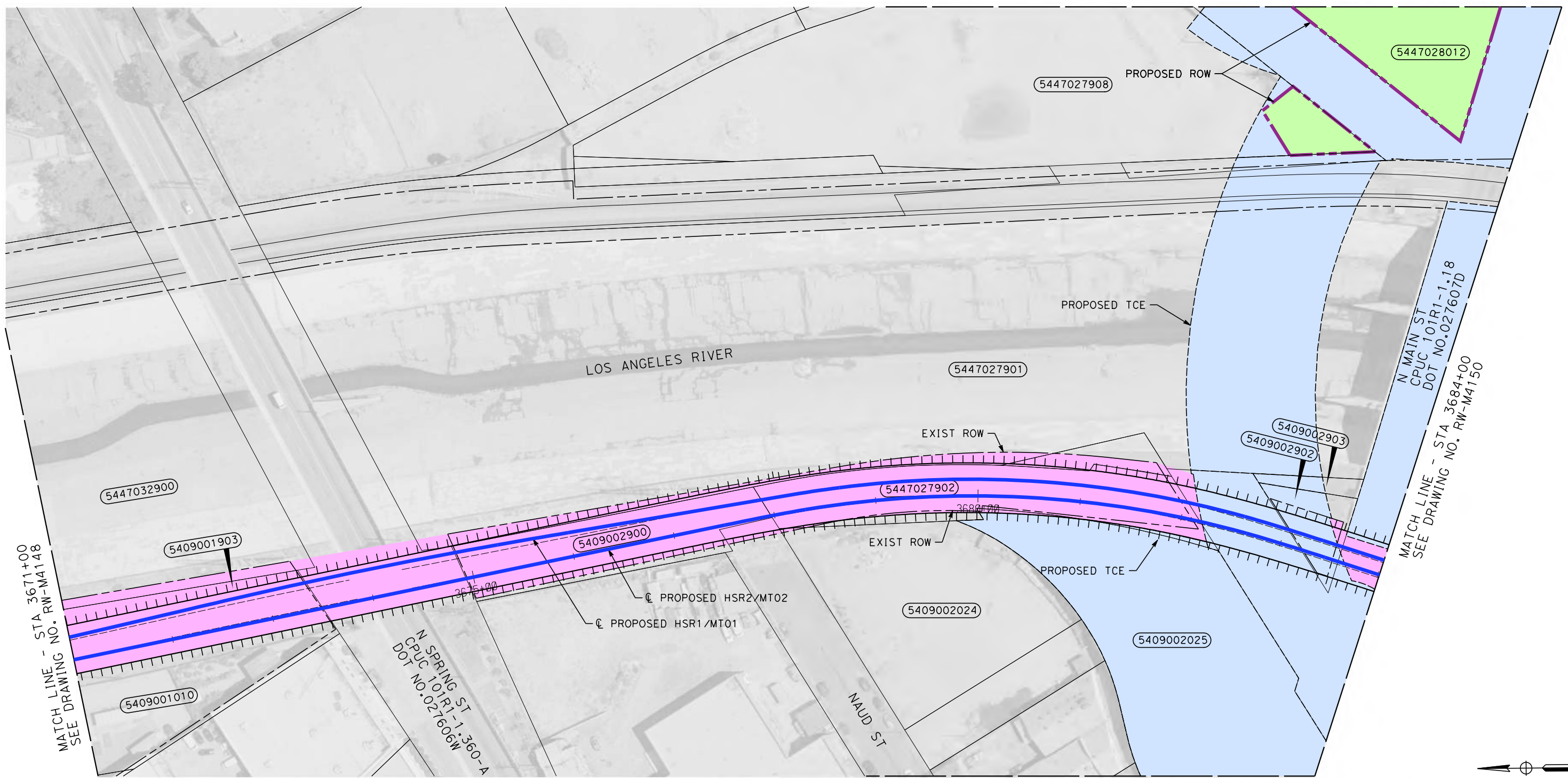


**CALIFORNIA HIGH-SPEED TRAIN PROJECT
BURBANK TO LOS ANGELES**

PEPD
RIGHT OF WAY IMPACT
HSR2 3658+00 TO HSR2 3671+00

CONTRACT NO.
HSR14-39
DRAWING NO.
RW-M4148
SCALE
AS SHOWN
SHEET NO.

MATCH LINE
SEE DRAWING NO. RW-M4249



MATCH LINE - STA 3671+00
SEE DRAWING NO. RW-M4148

MATCH LINE - STA 3684+00
SEE DRAWING NO. RW-M4150

N SPRING ST
CPUC 101R1-1.360-A
DOT NO.027606W

NAUD ST

LOS ANGELES RIVER

PROPOSED ROW

PROPOSED TCE

EXIST ROW

PROPOSED TCE

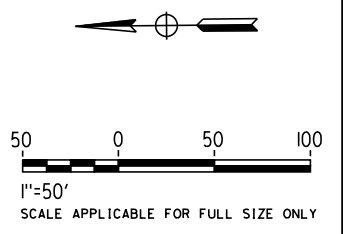
PROPOSED HSR2/MT02

PROPOSED HSR1/MT01

EXIST ROW

NOTES:

1. INFORMATION IS BASED ON APPRAISAL MAPPING FROM COUNTY AND GIS; NEEDS TO BE VERIFIED.
2. GRADE SEPARATION, MAINTENANCE YARD, & SYSTEM FACILITY IMPACTS LOCATED BEYOND ALIGNMENT ARE LOCATED ON "RW-M42XX AND RW-M43XX SERIES" SHEETS.



MATCH LINE
SEE DRAWING NO. RW-M4349

NOTE: PARCEL DATA SHOWN ON DRAWING NO. RW-M4151

**NOT FOR CONSTRUCTION
FOR INTERNAL USE ONLY**

REV	DATE	BY	CHK	APP	DESCRIPTION

DESIGNED BY
M. HAYNES
DRAWN BY
M. HAYNES
CHECKED BY
A. ZAHER
IN CHARGE
K. PIRBAZARI
DATE
04/30/2019

**PEPD
RECORD SET**

**NOT FOR
CONSTRUCTION**



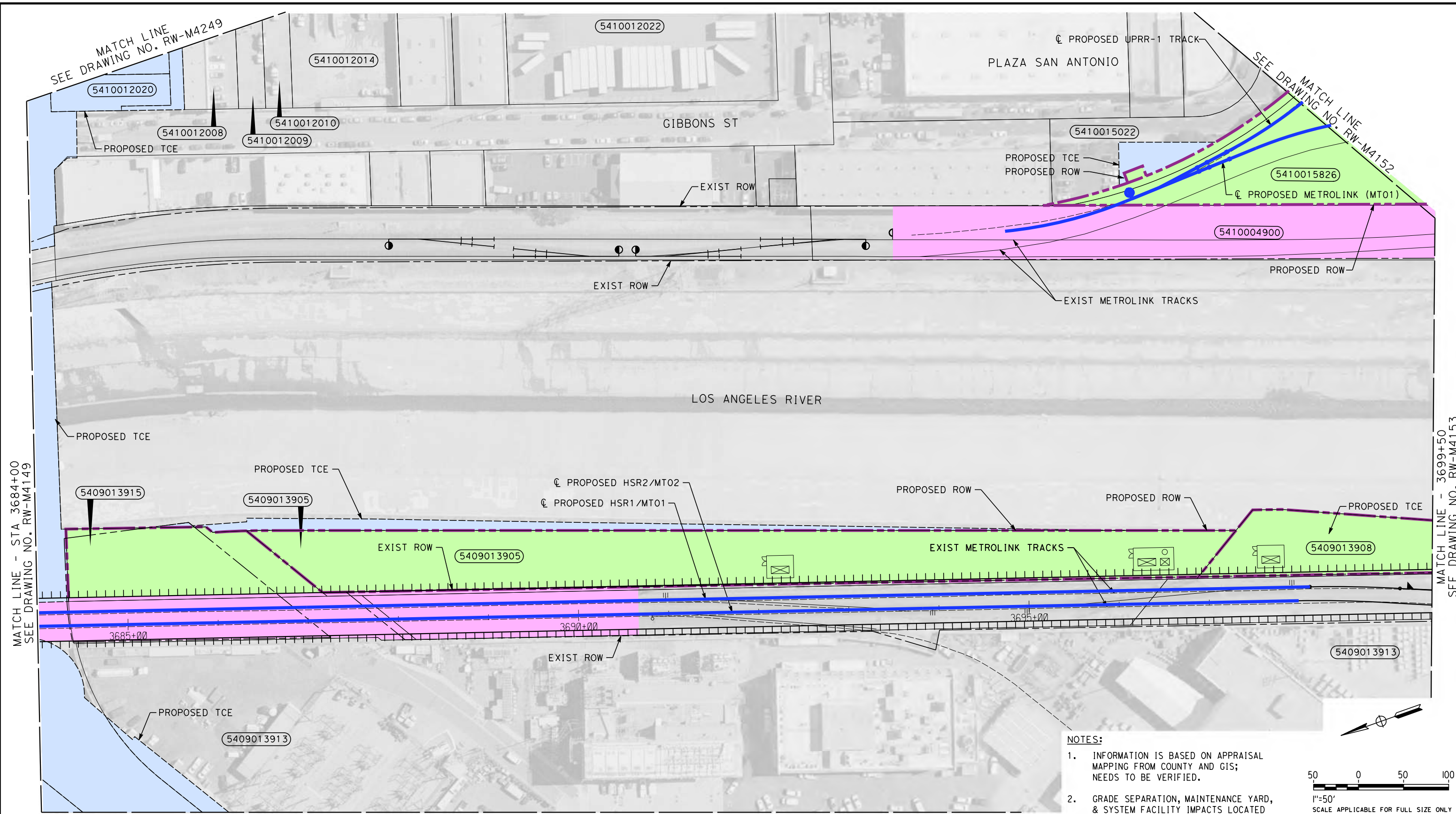
**CALIFORNIA HIGH-SPEED TRAIN PROJECT
BURBANK TO LOS ANGELES**

PEPD
RIGHT OF WAY IMPACT
HSR2 3671+00 TO HSR2 3684+00 - SHEET 1 OF 3

CONTRACT NO.
HSR14-39
DRAWING NO.
RW-M4149
SCALE
AS SHOWN
SHEET NO.

4/29/2019 8:34:53 AM c:\j\p\pwworkdir\haynesma\d0136345\k2l-rw-m4149.dgn haynesma

4/29/2019 8:35:27 AM c:\jip\pwworkdir\haynesma\d0136345\k2l-rw-m4150.dgn haynesma



MATCH LINE - STA 3684+00
SEE DRAWING NO. RW-M4149

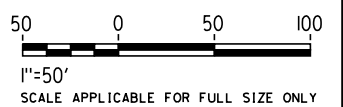
MATCH LINE - 3699+50
SEE DRAWING NO. RW-M4153

NOTE: PARCEL DATA SHOWN ON DRAWING NO. RW-M4151

MATCH LINE
SEE DRAWING NO. RW-M4349

NOTES:

1. INFORMATION IS BASED ON APPRAISAL MAPPING FROM COUNTY AND GIS; NEEDS TO BE VERIFIED.
2. GRADE SEPARATION, MAINTENANCE YARD, & SYSTEM FACILITY IMPACTS LOCATED BEYOND ALIGNMENT ARE LOCATED ON "RW-M42XX AND RW-M43XX SERIES" SHEETS.



**NOT FOR CONSTRUCTION
FOR INTERNAL USE ONLY**

REV	DATE	BY	CHK	APP	DESCRIPTION

DESIGNED BY
M. HAYNES
DRAWN BY
M. HAYNES
CHECKED BY
A. ZAHER
IN CHARGE
K. PIRBAZARI
DATE
04/30/2019

**PEPD
RECORD SET**

**NOT FOR
CONSTRUCTION**



**CALIFORNIA HIGH-SPEED TRAIN PROJECT
BURBANK TO LOS ANGELES**

PEPD
RIGHT OF WAY IMPACT
HSR2 3684+00 TO HSR2 3699+50

CONTRACT NO.
HSR14-39
DRAWING NO.
RW-M4150
SCALE
AS SHOWN
SHEET NO.

PARCEL#	TITLE CODE	GRANTOR	AREAS (square feet or as noted)				REMARKS	RECORDATION		
			TOTAL	REQUIRED ① [UF]	EXCESS ① [UF]	REMAINDER		TYPE ③	DATE	DOC.# ④
5409002025	TCE	B AND J NGO INVESTMENTS LLC	60727	60727			MAIN ST OVERPASS	-	-	
5409002902		XXXXX	4670	1128			EXISTING RAIL ROW	-	-	
5409002903		LACMTA	1426	801			EXISTING RAIL ROW	-	-	
5447027901		LA CITY	275224	38939			EXISTING RAIL ROW	-	-	
5447027908		ROSS, RICH TR	154337	3760			MAIN ST OVERPASS	-	-	
5447027908	TCE	ROSS, RICH TR	154337	2886			MAIN ST OVERPASS	-	-	
5409001903		LACMTA	53385	5150			EXISTING RAIL ROW	-	-	
5409001010		LACMTA	40303				EXISTING RAIL ROW	-	-	
5409002900		LACMTA	16214				EXISTING RAIL ROW	-	-	
5447027902		LA CITY	21717				EXISTING RAIL ROW	-	-	
5447032900		LACMTA	220665				EXISTING RAIL ROW	-	-	
5447028012		FRAZEE,HARRY W & MARY M TRS	70909	70909			MAIN ST OVERPASS	-	-	
5447028010		FRAZEE,HARRY W & MARY M TRS	6887	6887			MAIN ST OVERPASS	-	-	
5447028011		FRAZEE,HARRY W & MARY M TRS	8423	8423			MAIN ST OVERPASS	-	-	
5410019006		FRAZEE,HARRY W & MARY M TRS	2865	2865			MAIN ST OVERPASS	-	-	
5410019007		FRAZEE,HARRY W & MARY M TRS	2413	2413			MAIN ST OVERPASS	-	-	
5410019008		GIBBS, GEORGE L, JR CO-TR AND	4323	4323			MAIN ST OVERPASS	-	-	
5410019009		GIBBS, GEORGE L, JR CO-TR AND	5414	5414			MAIN ST OVERPASS	-	-	
5410019010		GIBBS, ROBERT A&FRANCES C TRS	3287	3287			MAIN ST OVERPASS	-	-	
5410019011		GIBBS, GEORGE L, JK CO-TR	14047	14047			MAIN ST OVERPASS	-	-	
5410019012		GIBBS, ROBERT A&FRANCES C TRS	13004	13004			MAIN ST OVERPASS	-	-	
5410019001		SANCHEZ IRENE LIVING TRUST	2011	2011			MAIN ST OVERPASS	-	-	
5410019004		GIBBS ROBERT & FRANCES/GIBBS	8237	8237			MAIN ST OVERPASS	-	-	
5410019005	TCE	KIM KI J & KOOK S	11858	11858			MAIN ST OVERPASS	-	-	
5410014009	TCE	FAMILY GIBBS PROPERTIES LLC	6695	1403			MAIN ST OVERPASS	-	-	
5410014008	TCE	FAMILY GIBBS PROPERTIES LLC	2997	574			MAIN ST OVERPASS	-	-	
5410014006	TCE	FAMILY GIBBS PROPERTIES LLC	5206	425			MAIN ST OVERPASS	-	-	
5410014019	TCE	S AND R PARTNERS LLC	3960	3960			MAIN ST OVERPASS	-	-	
5410014018	TCE	S AND R PARTNERS LLC	3960	3960			MAIN ST OVERPASS	-	-	
5410014002	TCE	RIBOLI INVESTMENTS INC	4050	4050			MAIN ST OVERPASS	-	-	
5410014001	TCE	S AND R PARTNERS LLC	4050	4050			MAIN ST OVERPASS	-	-	
5410012024		GIBBS REALTY CO LLC	17229	17229			MAIN ST OVERPASS	-	-	
5410012003	TCE	GIBBS REALTY CO LLC	4050	4050			MAIN ST OVERPASS	-	-	
5410012021	TCE	AMALGAMATED TRNST UNION LOCAL	11880	11880			MAIN ST OVERPASS	-	-	
5410012020	TCE	AMALGAMATED TRNST UNION LOCAL	5045	5045			MAIN ST OVERPASS	-	-	
5410015018	TCE	VALACAL CO	1139020	15960			MAIN ST OVERPASS	-	-	
5410015018	TCE	VALACAL CO	1139020	29884			MAIN ST OVERPASS	-	-	
5410015010	TCE	XXXXX	16512	485			TEMPORARY CONSTRUCTION EASEMENT	-	-	
	TCE	CITY OF LOS ANGELES		377737			TEMPORARY CONSTRUCTION EASEMENT; MAIN ST OVERPASS	-	-	
5409003018		MU, PHILLIP ET AL	60465	21372			MAIN ST OVERPASS	-	-	
5409003018	TCE	MU, PHILLIP ET AL	60465	39093			MAIN ST OVERPASS	-	-	
5409003023		NGUY, DAVID V AND MY DUNG	8217	7144			MAIN ST OVERPASS	-	-	
5409003023	TCE	NGUY, DAVID V AND MY DUNG	8217	1072			MAIN ST OVERPASS	-	-	
5409003037		NORTH MAIN RFT SR LLC	25655	21263			MAIN ST OVERPASS	-	-	
5409003037	TCE	NORTH MAIN RFT SR LLC	25655	3332			MAIN ST OVERPASS	-	-	
5409003036		NORTH MAIN RFT SR LLC	21263	17734			MAIN ST OVERPASS	-	-	
5409003036	TCE	NORTH MAIN RFT SR LLC	21263	3530			MAIN ST OVERPASS	-	-	
5409003034	TCE	SOUTHWESTERN PROPERTIES LLC	48568	7184			MAIN ST OVERPASS	-	-	
5409003042	TCE	LIM, KHUN AND KIM L TRS	117595	4915			MAIN ST OVERPASS	-	-	
5409013913	TCE	LA CITY DEPT OF WTR & POWER	944683	22541			MAIN ST OVERPASS; PROPOSED PARKING STRUCT.	-	-	
5409013915		LA CITY	19000	19000			MAIN ST OVERPASS	-	-	
5409013910		LACMTA	42158	42158			EXISTING RAIL ROW	-	-	
5409013905		LA CITY DEPT OF WATER &POWER	65466	65466			MAIN ST OVERPASS	-	-	
5409013908		LA CITY	22497	22497			INTERLOCKING SITE	-	-	
5410015022		RIBOLI INVESTMENTS INC	35289	4875			SIGNAL HOUSE	-	-	
5410015022	TCE	RIBOLI INVESTMENTS INC	35289	2580			SIGNAL HOUSE	-	-	
5410015826		SOU PAC TRANS CO	245413	245413			METROLINK TRACKS; SIGNAL HOUSE	-	-	
5410004900		XXXXX	61054				EXISTING RAIL ROW	-	-	

4/29/2019 8:35:13 AM c:\j\p\pwworkdir\haynesma\d0136345\k2l-rw-m4151.dgn haynesma

NOT FOR CONSTRUCTION
FOR INTERNAL USE ONLY

REV	DATE	BY	CHK	APP	DESCRIPTION

DESIGNED BY
M. HAYNES
DRAWN BY
M. HAYNES
CHECKED BY
A. ZAHER
IN CHARGE
K. PIRBAZARI
DATE
04/30/2019

**PEPD
RECORD SET**

**NOT FOR
CONSTRUCTION**



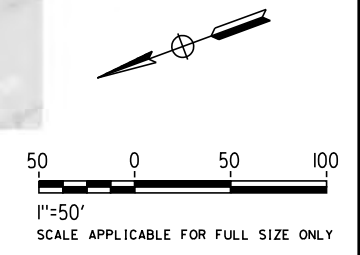
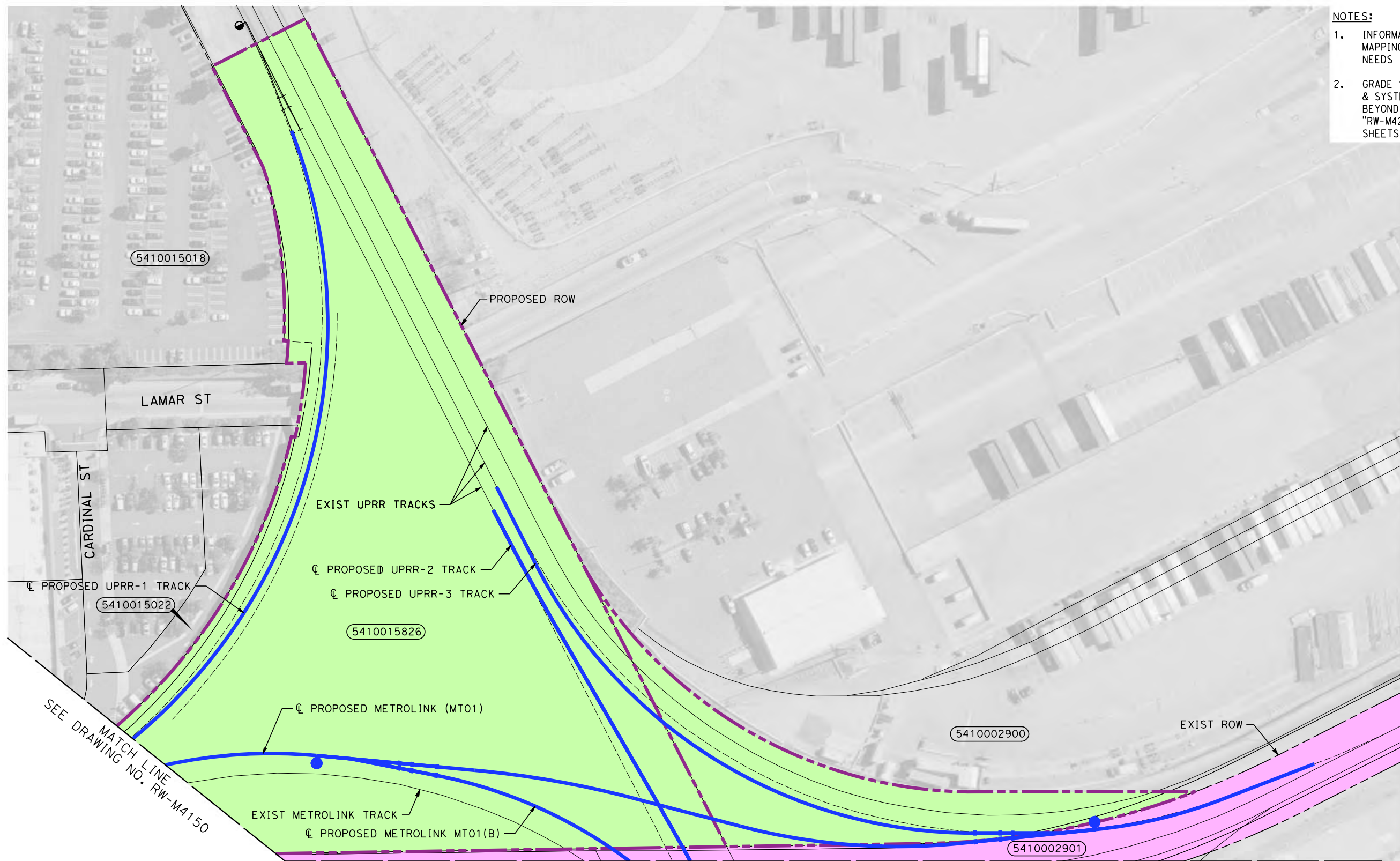
**CALIFORNIA HIGH-SPEED TRAIN PROJECT
BURBANK TO LOS ANGELES**

PEPD
RIGHT OF WAY IMPACT
MAIN ST PARCEL INFORMATION

CONTRACT NO.
HSR14-39
DRAWING NO.
RW-M4151
SCALE
AS SHOWN
SHEET NO.

NOTES:

1. INFORMATION IS BASED ON APPRAISAL MAPPING FROM COUNTY AND GIS; NEEDS TO BE VERIFIED.
2. GRADE SEPARATION, MAINTENANCE YARD, & SYSTEM FACILITY IMPACTS LOCATED BEYOND ALIGNMENT ARE LOCATED ON "RW-M42XX AND RW-M43XX SERIES" SHEETS.



4/29/2019 8:36:14 AM c:\j\p\pwworkdir\haynesma\d0136345\k2l-rw-m4152.dgn haynesma

PARCEL#	TITLE CODE	GRANTOR	AREAS (square feet or as noted)				REMARKS	RECORDATION		
			TOTAL	REQUIRED ①	EXCESS ②	REMAINDER		TYPE ③	DATE	DOC.# ④
5410015022		RIBOLI INVESTMENTS INC	35289	4875			SIGNAL HOUSE	-	-	
5410015022	TCE	RIBOLI INVESTMENTS INC	35289	2580			SIGNAL HOUSE	-	-	
5410015826		SOU PAC TRANS CO	245413	245413			METROLINK TRACKS; SIGNAL HOUSE	-	-	
5410002900	XXXX		3490988	31244			METROLINK TRACKS	-	-	
5410002901	XXXX		164224				EXISTING RAIL ROW	-	-	

**NOT FOR CONSTRUCTION
FOR INTERNAL USE ONLY**

REV	DATE	BY	CHK	APP	DESCRIPTION

DESIGNED BY
M. HAYNES
DRAWN BY
M. HAYNES
CHECKED BY
A. ZAHER
IN CHARGE
K. PIRBAZARI
DATE
04/30/2019

**PEPD
RECORD SET**

**NOT FOR
CONSTRUCTION**

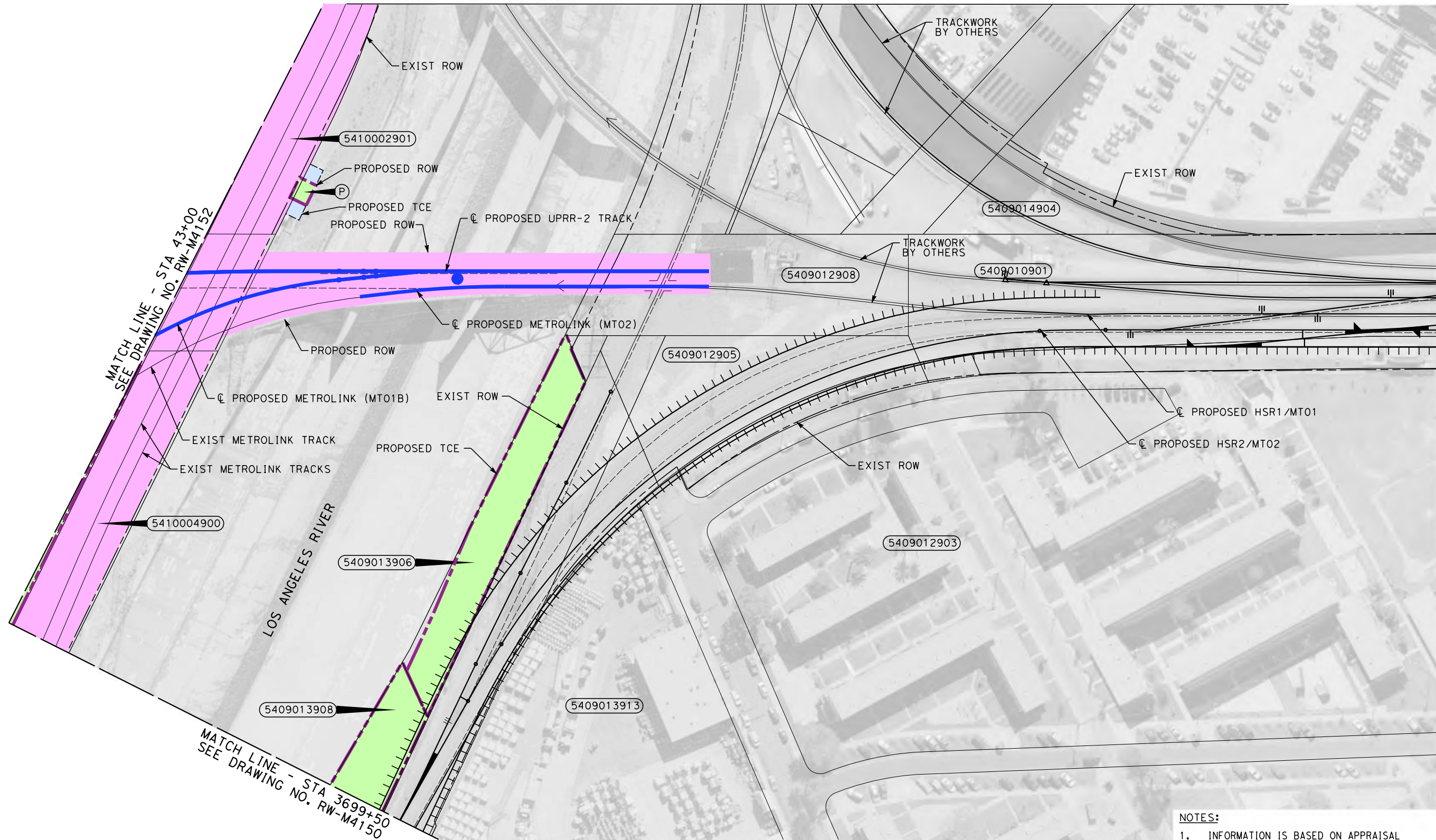


**CALIFORNIA HIGH-SPEED TRAIN PROJECT
BURBANK TO LOS ANGELES**

PEPD
RIGHT OF WAY IMPACT
MT01 51+85 TO MT02 43+00

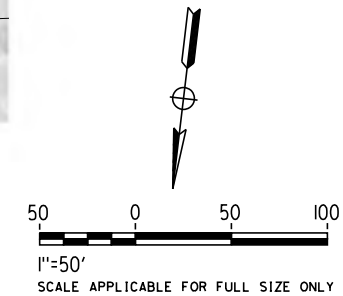
CONTRACT NO.
HSR14-39
DRAWING NO.
RW-M4152
SCALE
AS SHOWN
SHEET NO.

4/29/2019 8:37:01 AM c:\j\p\pwworkdir\haynesma\d0136345\k2L-RW-M4153.dgn haynesma



NOTES:

1. INFORMATION IS BASED ON APPRAISAL MAPPING FROM COUNTY AND GIS; NEEDS TO BE VERIFIED.
2. GRADE SEPARATION, MAINTENANCE YARD, & SYSTEM FACILITY IMPACTS LOCATED BEYOND ALIGNMENT ARE LOCATED ON "RW-M42XX AND RW-M43XX SERIES" SHEETS.



**NOT FOR CONSTRUCTION
FOR INTERNAL USE ONLY**


PARCEL#	TITLE CODE	GRANTOR	AREAS (square feet or as noted)				REMARKS	RECORDATION		
			TOTAL	REQUIRED ① [UF]	EXCESS ① [UF]	REMAINDER		TYPE ③	DATE	DOC.# ④
P		CITY OF LOS ANGELES	396				SIGNAL HOUSE	-	-	
	TCE	CITY OF LOS ANGELES	467				SIGNAL HOUSE	-	-	
5409013908		LA CITY	22497	22497			INTERLOCKING SITE	-	-	
5409013906		LA CITY DEPT OF WATER & POWER	15371	15371			SYSTEMS IMPACT	-	-	
5410002901	XXXXX		164224				EXISTING RAIL ROW	-	-	
5410004900	XXXXX		61054				EXISTING RAIL ROW	-	-	
5409012908	XXXXX		31450				METROLINK TRACKS	-	-	

REV	DATE	BY	CHK	APP	DESCRIPTION

DESIGNED BY
M. HAYNES
DRAWN BY
M. HAYNES
CHECKED BY
A. ZAHER
IN CHARGE
K. PIRBAZARI
DATE
04/30/2019

**PEPD
RECORD SET**

**NOT FOR
CONSTRUCTION**



**CALIFORNIA HIGH-SPEED TRAIN PROJECT
BURBANK TO LOS ANGELES**

PEPD
RIGHT OF WAY IMPACT
MT01 43+00 TO MT01 38+80

CONTRACT NO.
HSR14-39
DRAWING NO.
RW-M4153
SCALE
AS SHOWN
SHEET NO.

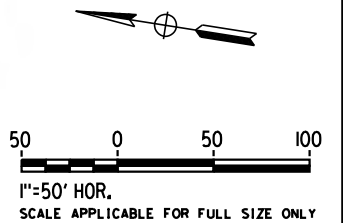
NOTES:

1. INFORMATION IS BASED ON APPRAISAL MAPPING FROM COUNTY AND GIS; NEEDS TO BE VERIFIED.
2. GRADE SEPARATION, MAINTENANCE YARD, & SYSTEM FACILITY IMPACTS LOCATED BEYOND ALIGNMENT ARE LOCATED ON "RW-M42XX AND RW-M43XX SERIES" SHEETS.



MATCH LINE
SEE DRAWING NO. RW-M4201A

MATCH LINE
SEE DRAWING NO. RW-M4101



4/29/2019 8:37:50 AM c:\j\p\pwworkdir\haynesma\d0136345\k2l-rw-m4201.dgn haynesma

PARCEL#	TITLE CODE	GRANTOR	AREAS (square feet or as noted)				REMARKS	RECORDATION		
			TOTAL	REQUIRED ① [UF]	EXCESS ① [UF]	REMAINDER		TYPE ③	DATE	DOC.# ④
2466011908		BURBANK GLENDALE PASADENA AA	850061	850061			HSR TRACK CONSTRUCTION & SUBSURFACE EASEMENT			
2466011902		BURBANK GLENDALE PASADENA AA	10947703	13438			HSR TRACK CONSTRUCTION & TRENCH IMPACT			
2466011902	TCE	BURBANK GLENDALE PASADENA AA	10947703	928150			TCE & TUNNEL SUBSURFACE EASEMENT			


**NOT FOR CONSTRUCTION
FOR INTERNAL USE ONLY**

REV	DATE	BY	CHK	APP	DESCRIPTION

DESIGNED BY
M. HAYNES
DRAWN BY
M. HAYNES
CHECKED BY
C. LEE
IN CHARGE
K. PIRBAZARI
DATE
04/30/2019

**PEPD
RECORD SET**

**NOT FOR
CONSTRUCTION**



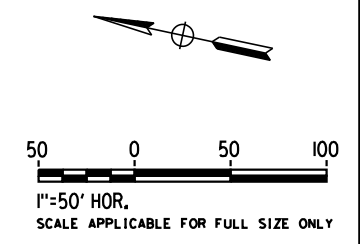
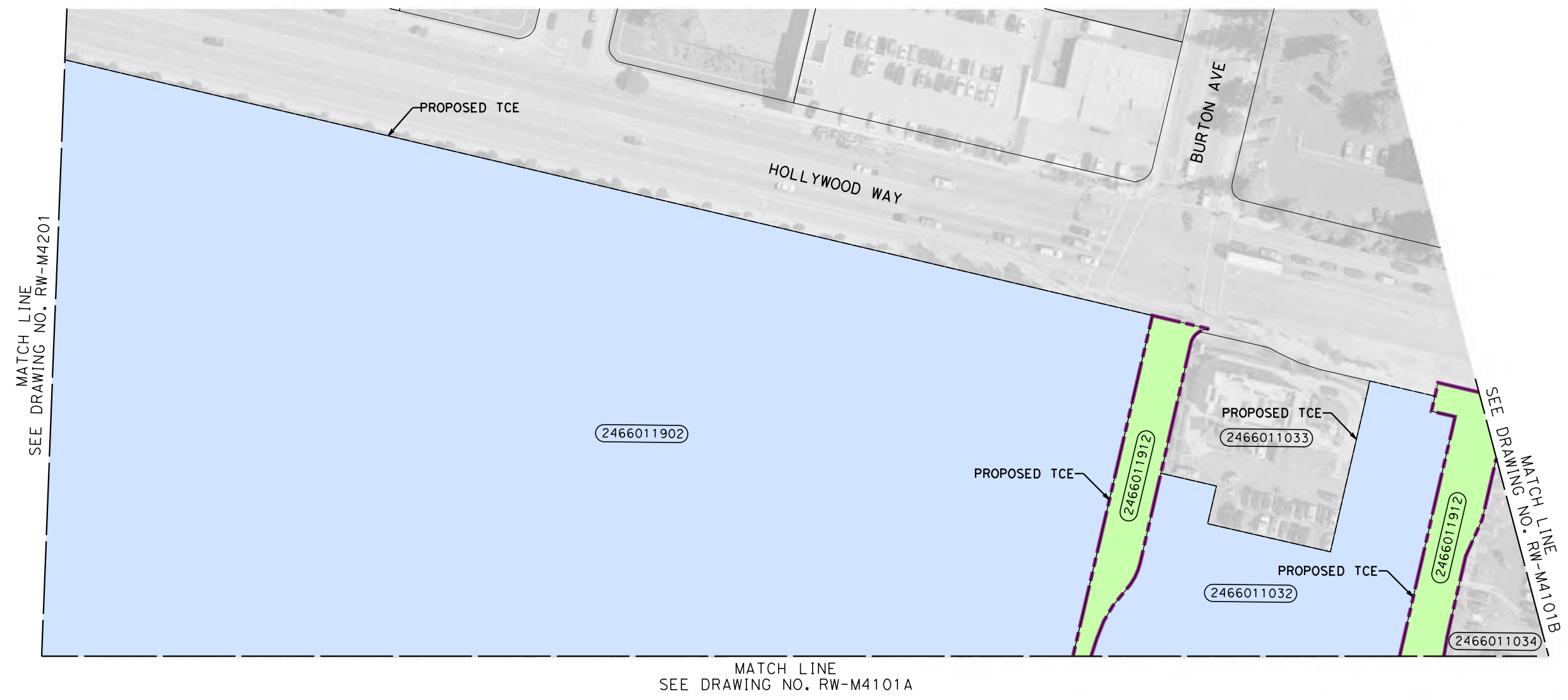
**CALIFORNIA HIGH-SPEED TRAIN PROJECT
BURBANK TO LOS ANGELES**

PEPD
RIGHT OF WAY IMPACT
HSR2 3026+28 TO HSR2 3034+00

CONTRACT NO. HSR14-39
DRAWING NO. RW-M4201
SCALE AS SHOWN
SHEET NO.

NOTES:

1. INFORMATION IS BASED ON APPRAISAL MAPPING FROM COUNTY AND GIS; NEEDS TO BE VERIFIED.
2. GRADE SEPARATION, MAINTENANCE YARD, & SYSTEM FACILITY IMPACTS LOCATED BEYOND ALIGNMENT ARE LOCATED ON "RW-M42XX AND RW-M43XX SERIES" SHEETS.



4/29/2019 8:38:23 AM c:\j\p\pwworkdir\haynesma\d0136345\k2l-rw-m4201a.dgn haynesma


PARCEL#	TITLE CODE	GRANTOR	AREAS (square feet or as noted)				REMARKS	RECORDATION		
			TOTAL	REQUIRED ① [UF]	EXCESS ① [UF]	REMAINDER		TYPE ③	DATE	DOC.# ④
2466011902		BURBANK GLENDALE PASADENA AA	10947703	13438			HSR TRACK CONSTRUCTION & TRENCH IMPACT			
2466011902	TCE	BURBANK GLENDALE PASADENA AA	10947703	928150			TCE & TUNNEL SUBSURFACE EASEMENT			
2466011032	TCE	BURBANK GLENDALE PASADENA AA	71861	71861			TCE & TUNNEL SUBSURFACE EASEMENT			
2466011912		BURBANK GLENDALE PASADENA AA	1155491	101733			HSR TRACK CONSTRUCTION & TRENCH IMPACT			
2466011912	TCE	BURBANK GLENDALE PASADENA AA	1155491	345432			TCE & TUNNEL SUBSURFACE EASEMENT			

REV	DATE	BY	CHK	APP	DESCRIPTION

DESIGNED BY
M. HAYNES
DRAWN BY
M. HAYNES
CHECKED BY
C. LEE
IN CHARGE
K. PIRBAZARI
DATE
04/30/2019

PEPD RECORD SET

NOT FOR CONSTRUCTION



CALIFORNIA HIGH-SPEED TRAIN PROJECT
BURBANK TO LOS ANGELES

PEPD
RIGHT OF WAY IMPACT
HSR2 3034+00 TO HSR2 3047+00

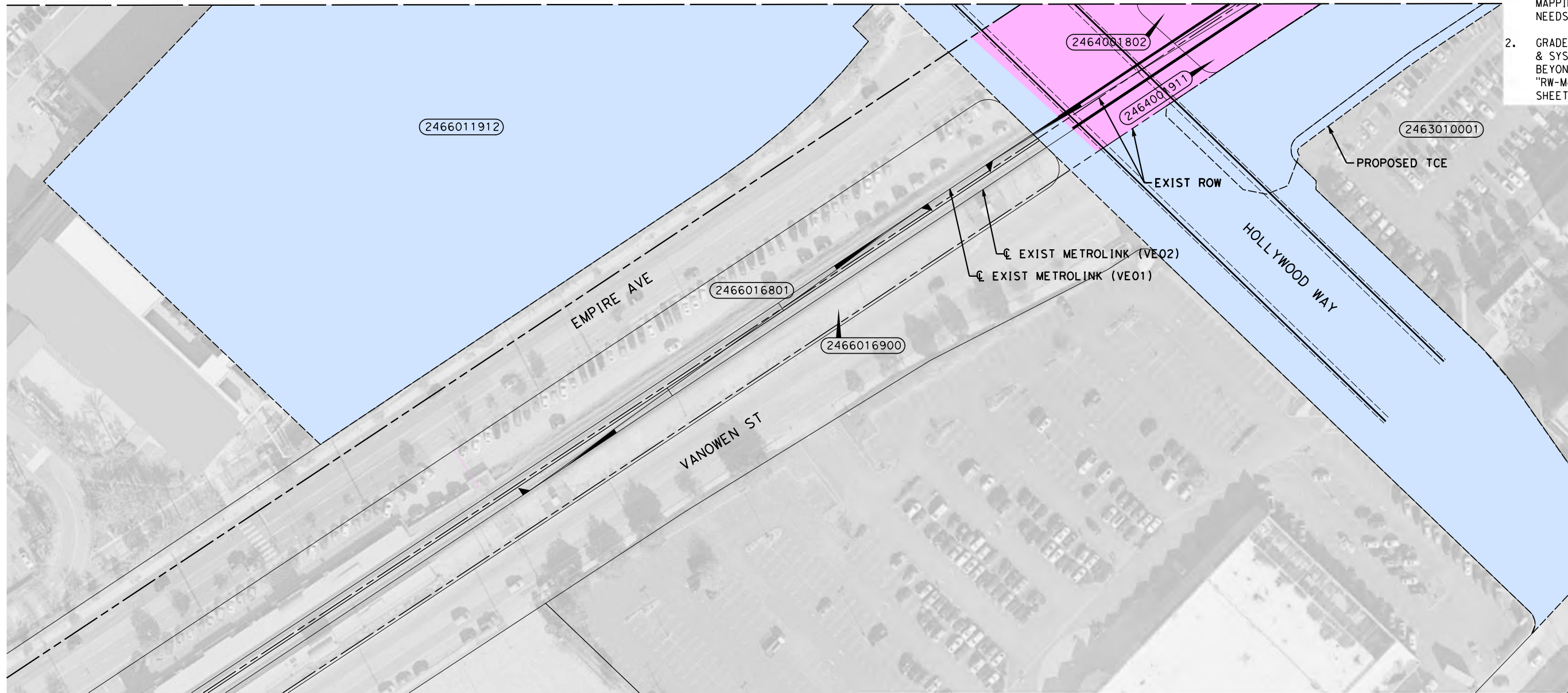
CONTRACT NO.
HSR14-39
DRAWING NO.
RW-M4201A
SCALE
AS SHOWN
SHEET NO.

NOT FOR CONSTRUCTION
FOR INTERNAL USE ONLY

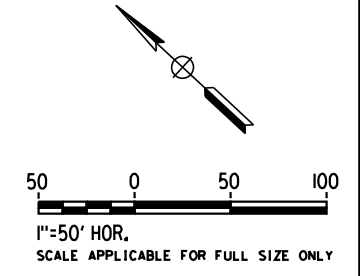
MATCH LINE
SEE DRAWING NO. RW-M4101B

NOTES:

1. INFORMATION IS BASED ON APPRAISAL MAPPING FROM COUNTY AND GIS; NEEDS TO BE VERIFIED.
2. GRADE SEPARATION, MAINTENANCE YARD, & SYSTEM FACILITY IMPACTS LOCATED BEYOND ALIGNMENT ARE LOCATED ON "RW-M42XX AND RW-M43XX SERIES" SHEETS.



4/29/2019 8:38:56 AM c:\j\p\pwworkdir\haynesma\d0136345\k2l-rw-m4201b.dgn haynesma



PARCEL#	TITLE CODE	GRANTOR	AREAS (square feet or as noted)				REMARKS	RECORDATION		
			TOTAL	REQUIRED ① [UF]	EXCESS ① [UF]	REMAINDER		TYPE ③	DATE	DOC.# ④
2466011912		BURBANK GLENDALE PASADENA AA	1155491	101733			HSR TRACK CONSTRUCTION & TRENCH IMPACT			
2466011912	TCE	BURBANK GLENDALE PASADENA AA	1155491	345432			TCE & TUNNEL SUBSURFACE EASEMENT			
2463010001	TCE	LOCKHEED FEDERAL CREDIT UNION	194227	3775			VANOWEN REALIGNMENT			
2464001802		SOJ PAC TRANS CO	71489	71489			UPRR SIDING RELOCATION			
2464001911		UPRR	24491	24491			UPRR SIDING RELOCATION			


**NOT FOR CONSTRUCTION
FOR INTERNAL USE ONLY**

REV	DATE	BY	CHK	APP	DESCRIPTION

DESIGNED BY
M. HAYNES
DRAWN BY
M. HAYNES
CHECKED BY
C. LEE
IN CHARGE
K. PIRBAZARI
DATE
04/30/2019

**PEPD
RECORD SET**

**NOT FOR
CONSTRUCTION**



**CALIFORNIA HIGH-SPEED TRAIN PROJECT
BURBANK TO LOS ANGELES**

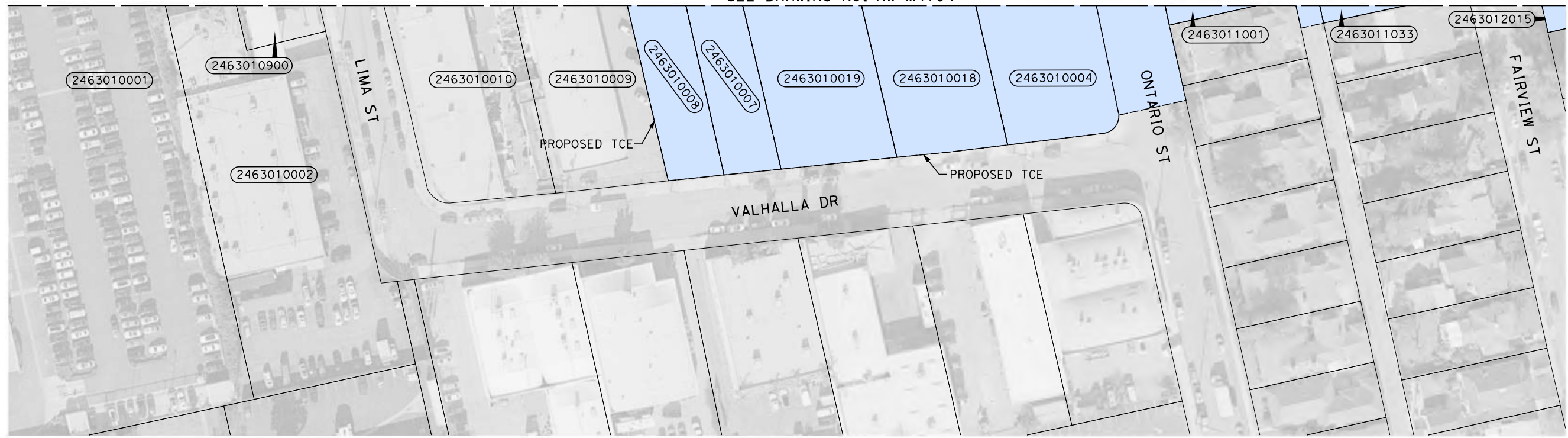
PEPD
RIGHT OF WAY IMPACT
HSR2 3047+00 TO HSR2 3060+00

CONTRACT NO.
HSR14-39
DRAWING NO.
RW-M4201B
SCALE
AS SHOWN
SHEET NO.

NOTES:

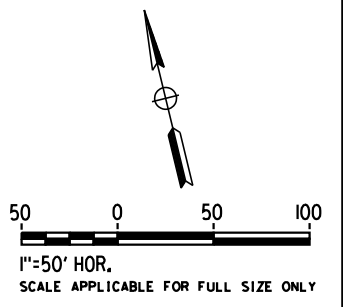
1. INFORMATION IS BASED ON APPRAISAL MAPPING FROM COUNTY AND GIS; NEEDS TO BE VERIFIED.
2. GRADE SEPARATION, MAINTENANCE YARD, & SYSTEM FACILITY IMPACTS LOCATED BEYOND ALIGNMENT ARE LOCATED ON "RW-M42XX AND RW-M43XX SERIES" SHEETS.

MATCH LINE
SEE DRAWING NO. RW-M4104



4/29/2019 8:39:30 AM c:\j\p\pwworkdir\haynesma\d0136345\k2l-rw-m4202.dgn haynesma

PARCEL#	TITLE CODE	GRANTOR	AREAS (square feet or as noted)				REMARKS	RECORDATION		
			TOTAL	REQUIRED ① [UF]	EXCESS ① [UF]	REMAINDER		TYPE ③	DATE	DOC.# ④
2463010008	TCE	SONG YOUNG B AND GRACE TRS	10893	10893			VANOWEN REALIGNMENT			
2463010007	TCE	ADVANCE RF TECHNOLOGY INC.	10473	10473			VANOWEN REALIGNMENT			
2463010019	TCE	YBS ENTERPRISES INC.	20917	20917			VANOWEN REALIGNMENT			
2463010018	TCE	ITAL CABINERY & STONE	18997	18997			VANOWEN REALIGNMENT			
2463010004	TCE	US LABEL CORPORATION	18649	18649			VANOWEN REALIGNMENT			
2463011001	TCE	AZEEZE MICHAEL F	7354	7354			VANOWEN REALIGNMENT			
2463011033	TCE	MONEY FAMILY LIVING TRUST	8058	8058			VANOWEN REALIGNMENT			
2463012015	TCE	N/A	6888	6888			VANOWEN REALIGNMENT			




**NOT FOR CONSTRUCTION
FOR INTERNAL USE ONLY**

REV	DATE	BY	CHK	APP	DESCRIPTION

DESIGNED BY
M. HAYNES
DRAWN BY
M. HAYNES
CHECKED BY
C. LEE
IN CHARGE
K. PIRBAZARI
DATE
04/30/2019

**PEPD
RECORD SET**

**NOT FOR
CONSTRUCTION**



**CALIFORNIA HIGH-SPEED TRAIN PROJECT
BURBANK TO LOS ANGELES**

PEPD
RIGHT OF WAY IMPACT
HSR2 3060+00 TO HSR2 3073+00

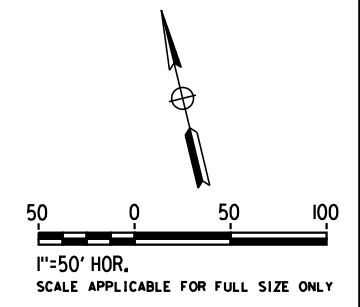
CONTRACT NO.
HSR14-39
DRAWING NO.
RW-M4202
SCALE
AS SHOWN
SHEET NO.

NOTES:

1. INFORMATION IS BASED ON APPRAISAL MAPPING FROM COUNTY AND GIS; NEEDS TO BE VERIFIED.
2. GRADE SEPARATION, MAINTENANCE YARD, & SYSTEM FACILITY IMPACTS LOCATED BEYOND ALIGNMENT ARE LOCATED ON "RW-M42XX AND RW-M43XX SERIES" SHEETS.



MATCH LINE
SEE DRAWING NO. RW-M4105



4/29/2019 8:40:05 AM c:\jip\pwworkdir\haynesma\d0136345\k2l-rw-m4205.dgn haynesma

PARCEL#	TITLE CODE	GRANTOR	AREAS (square feet or as noted)				REMARKS	RECORDATION		
			TOTAL	REQUIRED ① [UF]	EXCESS ① [UF]	REMAINDER		TYPE ③	DATE	DOC.# ④
2462017015	BRE	ESA PROPERTIES LLC	108303	1356			UPRR SIDING RELOCATION			
2462017015	BRE	ESA PROPERTIES LLC	108303	13031			PARKING ACCESS			
2462017015	TCE	BRE ESA PROPERTIES LLC	108303	1872			TEMPORARY CONSTRUCTION EASEMENT			


NOT FOR CONSTRUCTION
FOR INTERNAL USE ONLY

REV	DATE	BY	CHK	APP	DESCRIPTION

DESIGNED BY
M. HAYNES
DRAWN BY
M. HAYNES
CHECKED BY
C. LEE
IN CHARGE
K. PIRBAZARI
DATE
04/30/2019

PEPD RECORD SET

NOT FOR CONSTRUCTION

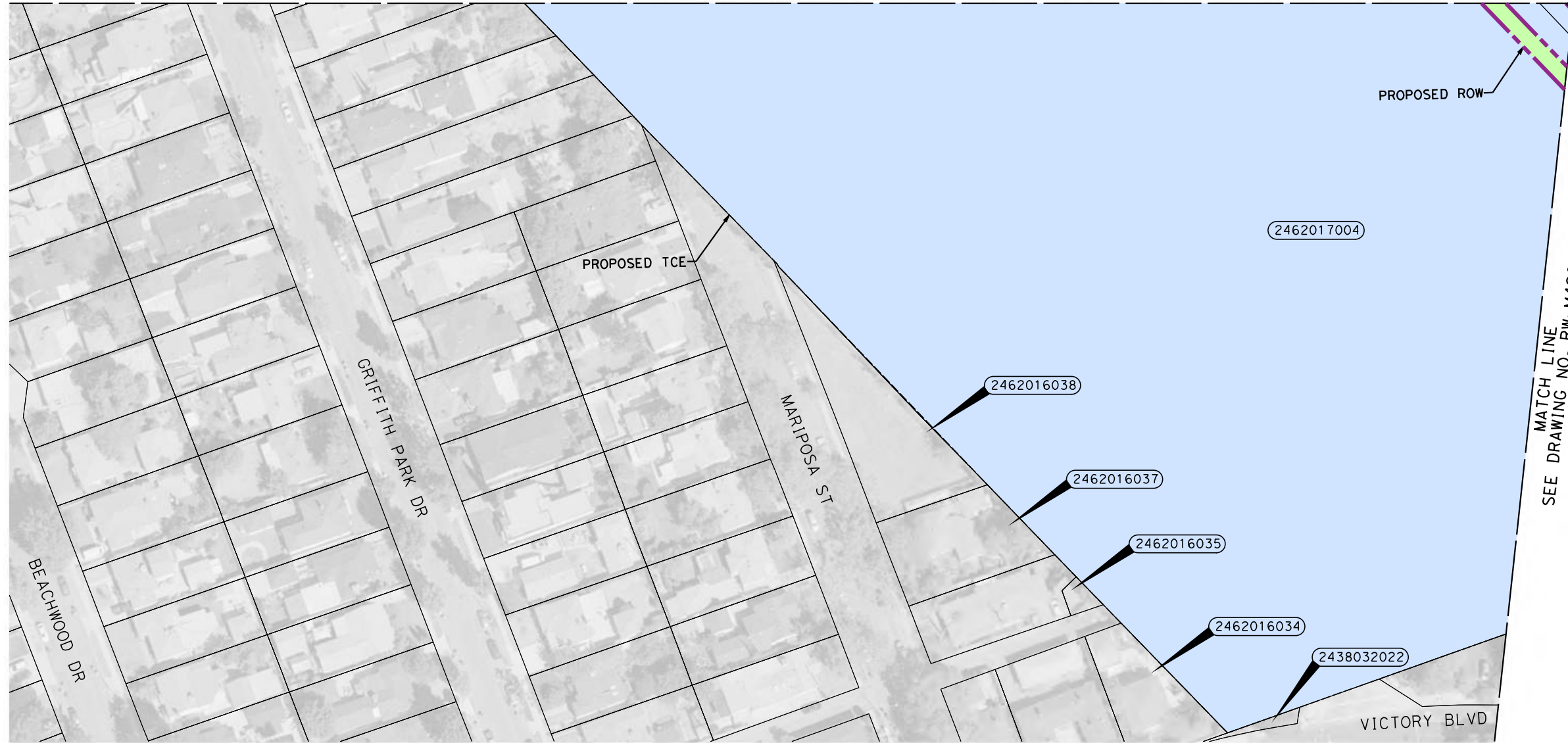


CALIFORNIA HIGH-SPEED TRAIN PROJECT
BURBANK TO LOS ANGELES

PEPD
RIGHT OF WAY IMPACT
HSR2 3099+00 TO HSR2 3112+00

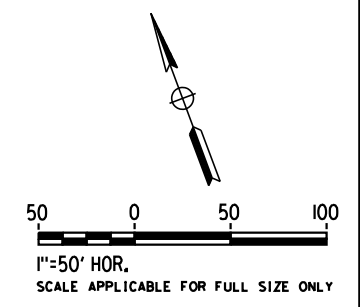
CONTRACT NO.
HSR14-39
DRAWING NO.
RW-M4205
SCALE
AS SHOWN
SHEET NO.

MATCH LINE
SEE DRAWING NO. RW-M4107



NOTES:

1. INFORMATION IS BASED ON APPRAISAL MAPPING FROM COUNTY AND GIS; NEEDS TO BE VERIFIED.
2. GRADE SEPARATION, MAINTENANCE YARD, & SYSTEM FACILITY IMPACTS LOCATED BEYOND ALIGNMENT ARE LOCATED ON "RW-M42XX AND RW-M43XX SERIES" SHEETS.



4/29/2019 8:40:39 AM c:\jip\pwworkdir\haynesma\d0136345\k2l-rw-m4207.dgn haynesma

PARCEL#	TITLE CODE	GRANTOR	AREAS (square feet or as noted)			REMARKS	RECORDATION		
			TOTAL	REQUIRED ① [UF]	EXCESS ① [UF]		REMAINDER	TYPE ③	DATE
2462017004		COSTCO WHOLESALE CORP	591467	39370		UTILITY RELOCATION			
2462017004	TCE	COSTCO WHOLESALE CORP	591467	552097		UTILITY RELOCATION			


**NOT FOR CONSTRUCTION
FOR INTERNAL USE ONLY**

REV	DATE	BY	CHK	APP	DESCRIPTION

DESIGNED BY
M. HAYNES
DRAWN BY
M. HAYNES
CHECKED BY
C. LEE
IN CHARGE
K. PIRBAZARI
DATE
04/30/2019

**PEPD
RECORD SET**

**NOT FOR
CONSTRUCTION**



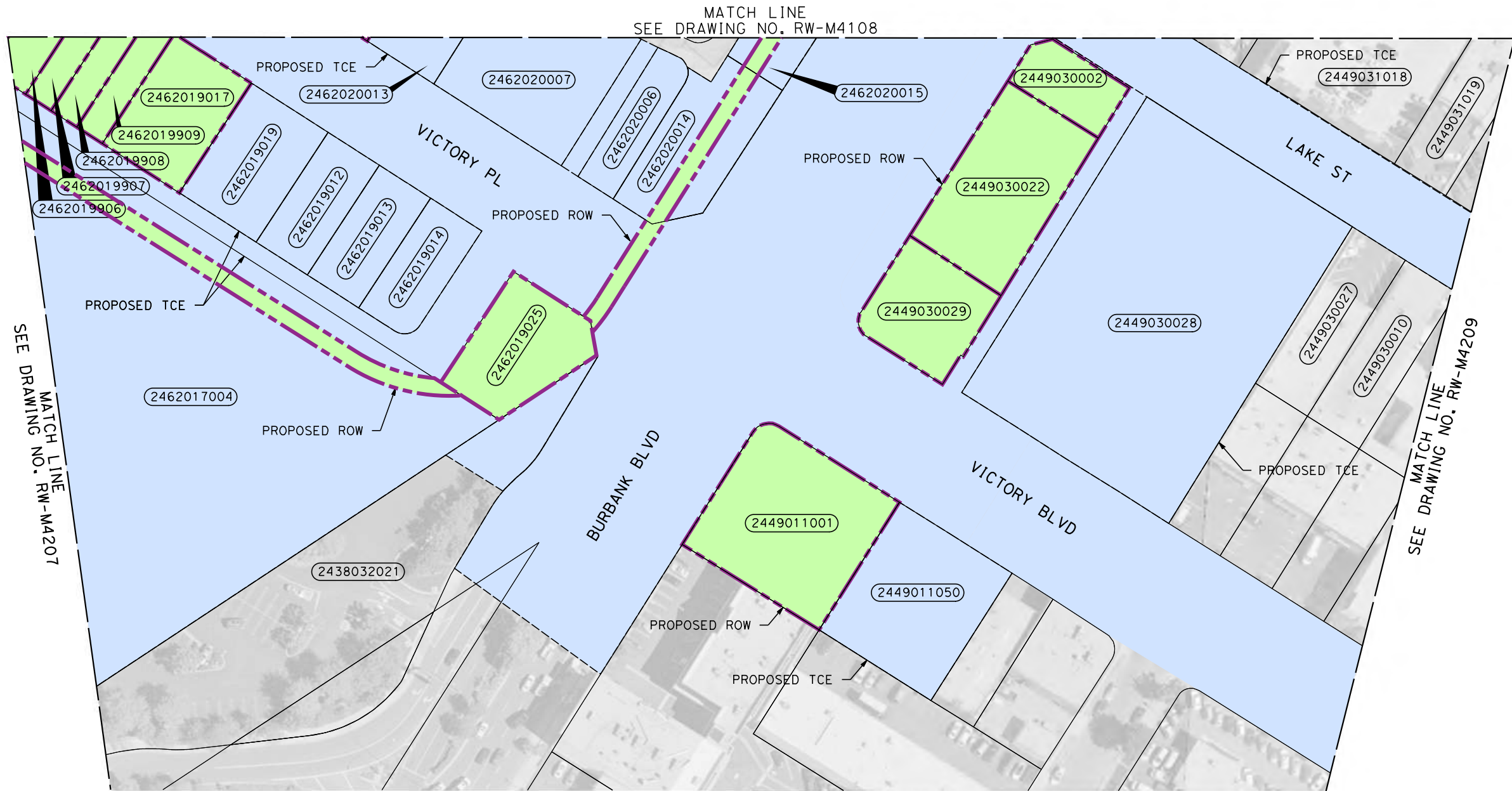
**CALIFORNIA HIGH-SPEED TRAIN PROJECT
BURBANK TO LOS ANGELES**

PEPD
RIGHT OF WAY IMPACT
HSR2 3125+00 TO HSR2 3138+00

CONTRACT NO.
HSR14-39
DRAWING NO.
RW-M4207
SCALE
AS SHOWN
SHEET NO.

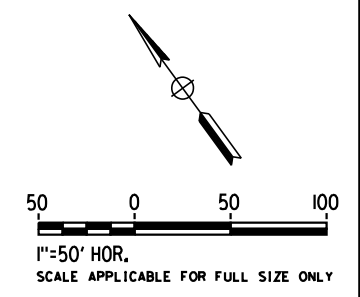
NOTES:

1. INFORMATION IS BASED ON APPRAISAL MAPPING FROM COUNTY AND GIS; NEEDS TO BE VERIFIED.
2. GRADE SEPARATION, MAINTENANCE YARD, & SYSTEM FACILITY IMPACTS LOCATED BEYOND ALIGNMENT ARE LOCATED ON "RW-M42XX AND RW-M43XX SERIES" SHEETS.



haynesma 4/29/2019 8:41:12 AM c:\j\p\work\dir\haynesma\d0136345\k2L-RW-M4208.dgn

PARCEL#	TITLE CODE	GRANTOR	AREAS (square feet or as noted)				REMARKS	RECORDATION		
			TOTAL	REQUIRED ① [UF]	EXCESS ① [UF]	REMAINDER		TYPE ③	DATE	DOC.# ④
2462017004		COSTCO WHOLESALE CORP	591467	39370			LOCKHEED CHANNEL RELOCATION			
2462017004	TCE	COSTCO WHOLESALE CORP	591467	552097			BURBANK BLVD GRADE SEPARATION IMPACTS			
2462019906		BURBANK CITY	4044	4044			VICTORY BLVD ROADWAY IMPACTS			
2462019907		BURBANK CITY	2695	2695			VICTORY BLVD ROADWAY IMPACTS			
2462019908		BURBANK CITY	2696	2696			VICTORY BLVD ROADWAY IMPACTS			
2462019909		BURBANK CITY	2696	2696			VICTORY BLVD ROADWAY IMPACTS			
2462019907		1037 VICTORY PLACE LLC	8086	8086			VICTORY BLVD ROADWAY IMPACTS			
2462019919	TCE	DUNCAN MICHAEL & LINDA	8087	8087			BURBANK BLVD GRADE SEPARATION IMPACTS			
2462019012	TCE	JUNKER DEN. (TE) & MARJ./JUNKER & ROB.	5390	5390			BURBANK BLVD GRADE SEPARATION IMPACTS			
2462019013	TCE	CHOI KEVIN S & STACY H	5391	5391			BURBANK BLVD GRADE SEPARATION IMPACTS			
2462019014	TCE	KOHANTAB DANIAL	5343	5343			BURBANK BLVD GRADE SEPARATION IMPACTS			
2462019025		COSTCO WHOLESALE CORP	8445	8445			LOCKHEED CHANNEL RELOCATION			
2438032021		COSTCO WHOLESALE CORP	41033	4329			BURBANK BLVD GRADE SEPARATION IMPACTS			
2462020007	TCE	1016 VICTORY PLACE LLC	14187	14187			BURBANK BLVD GRADE SEPARATION IMPACTS			
2462020006	TCE	BELLIN BRUCE & JAN/BELLIN	4298	4298			BURBANK BLVD GRADE SEPARATION IMPACTS			
2462020014		1016 VICTORY PLACE LLC	9562	2069			LOCKHEED CHANNEL RELOCATION			
2462020014	TCE	1016 VICTORY PLACE LLC	9562	7493			BURBANK BLVD GRADE SEPARATION IMPACTS			
2462020015		1016 VICTORY PLACE LLC	2737	713			LOCKHEED RELOCATION			
2462020015	TCE	1016 VICTORY PLACE LLC	2737	2024			LOCKHEED RELOCATION			
2449030002		TULER INNA	4178	4178			BURBANK BLVD GRADE SEPARATION IMPACTS			
2449030022		MERCER LORIS M	13433	13433			BURBANK BLVD GRADE SEPARATION IMPACTS			
2449030028	TCE	S & M PROPERTIES	57372	57372			BURBANK BLVD GRADE SEPARATION IMPACTS			
2449030029		AMERICAN INV CO	7848	7848			BURBANK BLVD GRADE SEPARATION IMPACTS			
2449011001		AMERICAN INV CO	16404	16404			BURBANK BLVD GRADE SEPARATION IMPACTS			
2449011050		SAMUELS S ZACHARY/SHIRE	13518	13518			BURBANK BLVD GRADE SEPARATION IMPACTS			



**NOT FOR CONSTRUCTION
FOR INTERNAL USE ONLY**

REV	DATE	BY	CHK	APP	DESCRIPTION

DESIGNED BY
M. HAYNES
 DRAWN BY
M. HAYNES
 CHECKED BY
C. LEE
 IN CHARGE
K. PIRBAZARI
 DATE
04/30/2019

PEPD RECORD SET

NOT FOR CONSTRUCTION





CALIFORNIA
HIGH-SPEED RAIL AUTHORITY

**CALIFORNIA HIGH-SPEED TRAIN PROJECT
BURBANK TO LOS ANGELES**

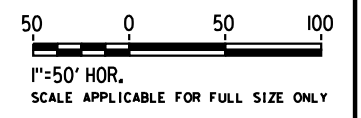

PEPD
RIGHT OF WAY IMPACT
HSR2 3137+00 TO HSR2 3151+00

CONTRACT NO. HSR14-39
DRAWING NO. RW-M4208
SCALE AS SHOWN
SHEET NO.

NOTES:

1. INFORMATION IS BASED ON APPRAISAL MAPPING FROM COUNTY AND GIS; NEEDS TO BE VERIFIED.
2. GRADE SEPARATION, MAINTENANCE YARD, & SYSTEM FACILITY IMPACTS LOCATED BEYOND ALIGNMENT ARE LOCATED ON "RW-M42XX AND RW-M43XX SERIES" SHEETS.

MATCH LINE
SEE DRAWING NO. RW-M4109



**NOT FOR CONSTRUCTION
FOR INTERNAL USE ONLY**

PARCEL #	TITLE CODE	GRANTOR	AREAS (square feet or as noted)				REMARKS	RECORDATION		
			TOTAL	REQUIRED [UF]	EXCESS [UF]	REMAINDER		TYPE	DATE	DOC.#
2449031904		BURBANK CITY S BY S	161064	2328			HSR ROW ACQUISITION			
2449031904	TCE	BURBANK CITY S BY S	161064	158583			TEMPORARY CONSTRUCTION EASEMENT			
2449032805		XXXXX	18127	18127			HSR ROW ACQUISITION			
2449032004		TRR LLC	30282	30282			HSR ROW ACQUISITION			
2449032900		XXXXX	41513	41513			HSR ROW ACQUISITION			
2449032005	TCE	TRR LLC	72217	72217			TEMPORARY CONSTRUCTION EASEMENT			
2449032001	TCE	MULLIN TERRY/SHARON TERRY	175692	175692			TEMPORARY CONSTRUCTION EASEMENT			

REV	DATE	BY	CHK	APP	DESCRIPTION

DESIGNED BY
M. HAYNES
DRAWN BY
M. HAYNES
CHECKED BY
C. LEE
IN CHARGE
K. PIRBAZARI
DATE
04/30/2019

**PEPD
RECORD SET**

**NOT FOR
CONSTRUCTION**

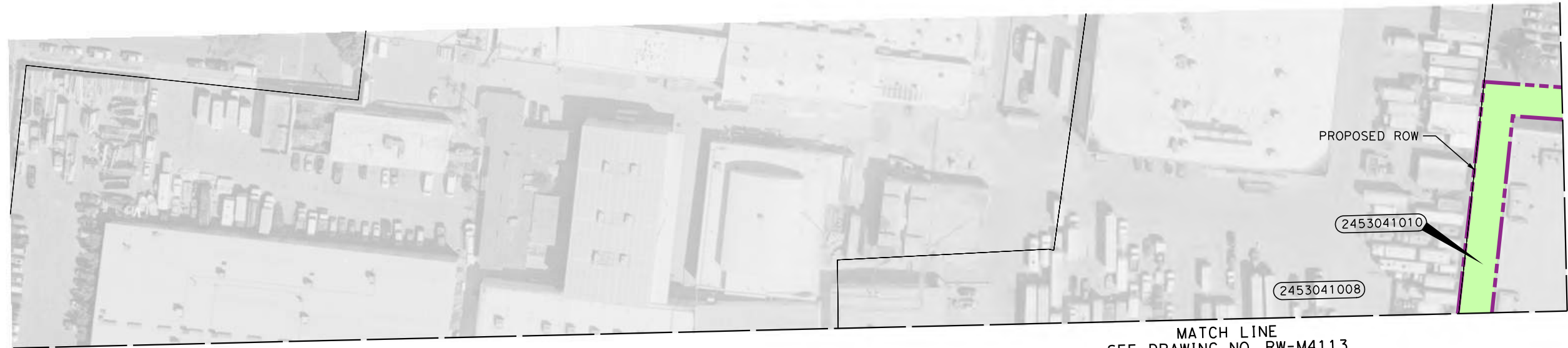


**CALIFORNIA HIGH-SPEED TRAIN PROJECT
BURBANK TO LOS ANGELES**

PEPD
RIGHT OF WAY IMPACT
HSR2 3151+00 TO HSR2 3164+00

CONTRACT NO. HSR14-39
DRAWING NO. RW-M4209
SCALE AS SHOWN
SHEET NO.

4/29/2019 8:41:45 AM c:\j\p\workdir\haynesma\d0136345\k2L-RW-M4209.dgn haynesma

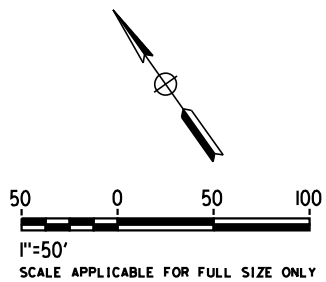


MATCH LINE
SEE DRAWING NO. RW-M4113

MATCH LINE
SEE DRAWING NO. RW-M4114

NOTES:

1. INFORMATION IS BASED ON APPRAISAL MAPPING FROM COUNTY AND GIS; NEEDS TO BE VERIFIED.
2. GRADE SEPARATION, MAINTENANCE YARD, & SYSTEM FACILITY IMPACTS LOCATED BEYOND ALIGNMENT ARE LOCATED ON "RW-M42XX AND RW-M43XX SERIES" SHEETS.



**NOT FOR CONSTRUCTION
FOR INTERNAL USE ONLY**

4/29/2019 8:42:19 AM c:\j\p\pwworkdir\haynesma\d0136345\k2l-rw-m4213.dgn haynesma

PARCEL#	TITLE CODE	GRANTOR	AREAS (square feet or as noted)				REMARKS	RECORDATION		
			TOTAL	REQUIRED ① [UF]	EXCESS ① [UF]	REMAINDER		TYPE ③	DATE	DOC.# ④
2453041010		CPUS BURBANK LP	267507	23829			SIGNAL HOUSE; PERMANENT ACCESS ROAD	-	-	
2453041008	TCE	CH ANAHEIM LTD	254355	1295			SIGNAL HOUSE	-	-	

REV	DATE	BY	CHK	APP	DESCRIPTION

DESIGNED BY
M. HAYNES
DRAWN BY
M. HAYNES
CHECKED BY
A. ZAHER
IN CHARGE
K. PIRBAZARI
DATE
04/30/2019

**PEPD
RECORD SET**

**NOT FOR
CONSTRUCTION**



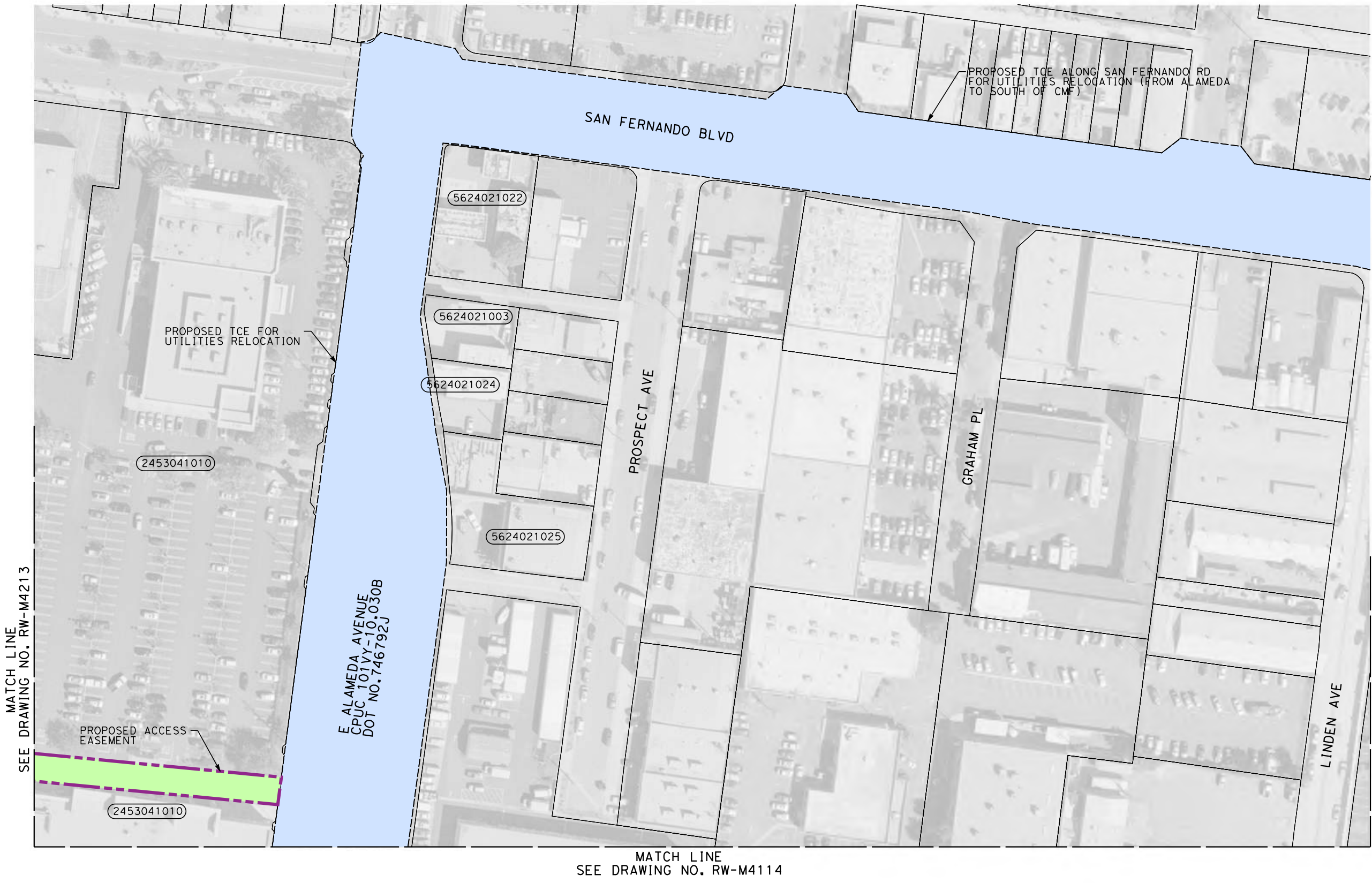
**CALIFORNIA HIGH-SPEED TRAIN PROJECT
BURBANK TO LOS ANGELES**

PEPD
RIGHT OF WAY IMPACT
HSR2 3203+00 TO HSR2 3216+00 - SHEET 2 OF 2

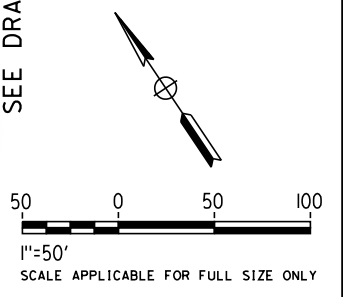
CONTRACT NO.
HSR14-39
DRAWING NO.
RW-M4213
SCALE
AS SHOWN
SHEET NO.

NOTES:

1. INFORMATION IS BASED ON APPRAISAL MAPPING FROM COUNTY AND GIS; NEEDS TO BE VERIFIED.
2. GRADE SEPARATION, MAINTENANCE YARD, & SYSTEM FACILITY IMPACTS LOCATED BEYOND ALIGNMENT ARE LOCATED ON "RW-M42XX AND RW-M43XX SERIES" SHEETS.



MATCH LINE
SEE DRAWING NO. RW-M4115



**NOT FOR CONSTRUCTION
FOR INTERNAL USE ONLY**

4/29/2019 8:42:53 AM c:\j\p\pwworkdir\haynesma\d0136345\k2l-rw-m4214.dgn haynesma

PARCEL#	TITLE CODE	GRANTOR	AREAS (square feet or as noted)			REMARKS	RECORDATION		
			TOTAL	REQUIRED ① [UF]	EXCESS ① [UF]		REMAINDER	TYPE ③	DATE
2453041010		CPUS BURBANK LP	267507	23829	243678	SIGNAL HOUSE; ACCESS ROAD			

REV	DATE	BY	CHK	APP	DESCRIPTION

DESIGNED BY
M. HAYNES
DRAWN BY
M. HAYNES
CHECKED BY
A. ZAHER
IN CHARGE
K. PIRBAZARI
DATE
04/30/2019

**PEPD
RECORD SET**

**NOT FOR
CONSTRUCTION**

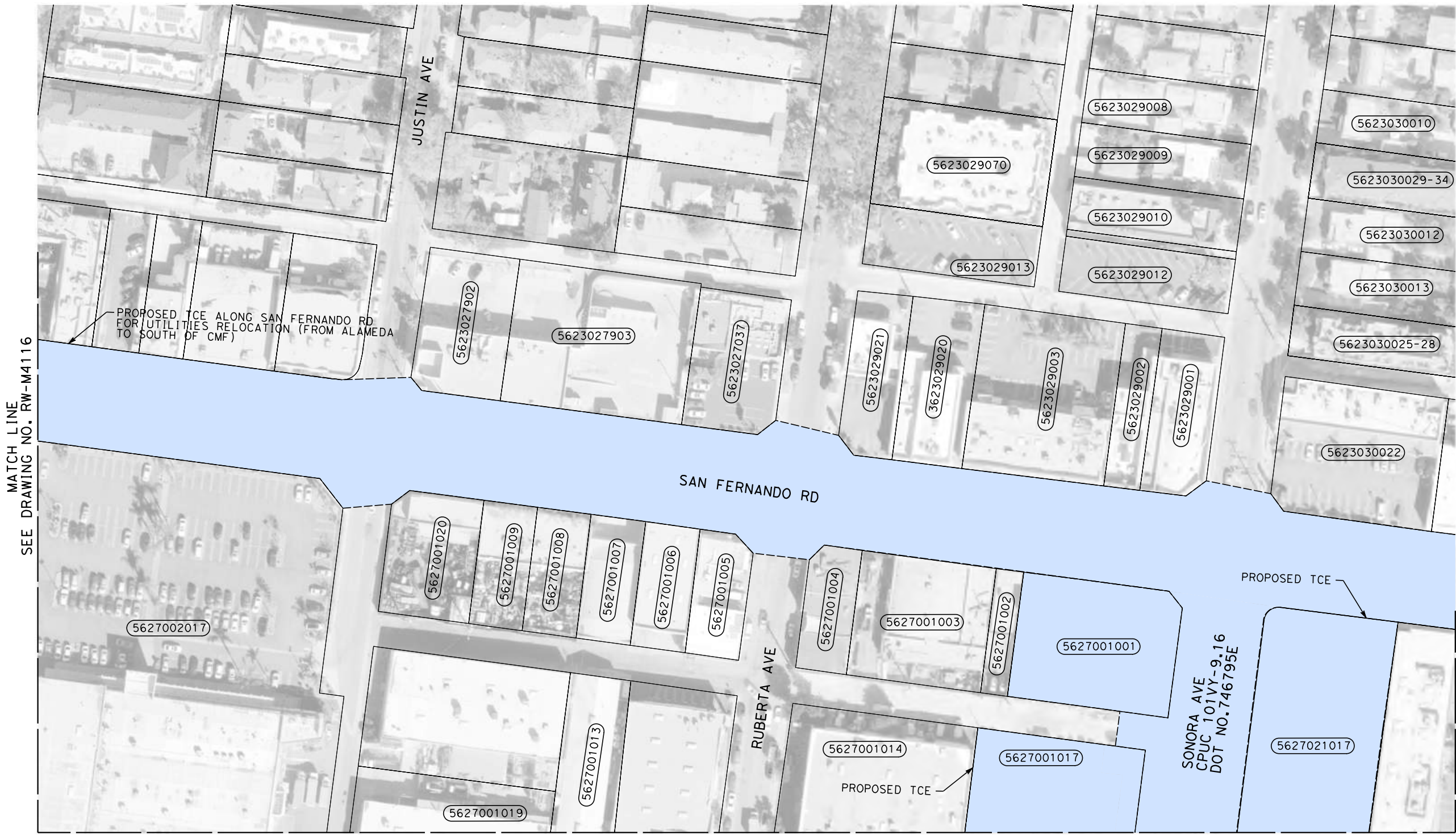


**CALIFORNIA HIGH-SPEED TRAIN PROJECT
BURBANK TO LOS ANGELES**

PEPD
RIGHT OF WAY IMPACT
HSR2 3216+00 TO HSR2 3229+00 - SHEET 2 OF 2

CONTRACT NO.
HSR14-39
DRAWING NO.
RW-M4214
SCALE
AS SHOWN
SHEET NO.

4/29/2019 8:43:27 AM c:\jip\pwworkdir\haynesma\d0136345\k2l-rw-m4217.dgn haynesma

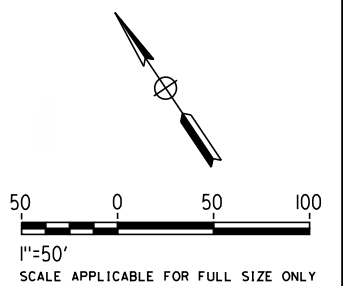


MATCH LINE
SEE DRAWING NO. RW-M4116

MATCH LINE
SEE DRAWING NO. RW-M4118

MATCH LINE
SEE DRAWING NO. RW-M4117

- NOTES:**
1. INFORMATION IS BASED ON APPRAISAL MAPPING FROM COUNTY AND GIS; NEEDS TO BE VERIFIED.
 2. GRADE SEPARATION, MAINTENANCE YARD, & SYSTEM FACILITY IMPACTS LOCATED BEYOND ALIGNMENT ARE LOCATED ON "RW-M42XX AND RW-M43XX SERIES" SHEETS.



**NOT FOR CONSTRUCTION
FOR INTERNAL USE ONLY**

PARCEL#	TITLE CODE	GRANTOR	AREAS (square feet or as noted)				REMARKS	RECORDATION		
			TOTAL	REQUIRED ① [UF]	EXCESS ① [UF]	REMAINDER		TYPE ③	DATE	DOC.# ④
5627001017	TCE	BARTEL JANET A AND BARTEL	23957	23957			SONORA GRADE SEPARATION			
5627001001	TCE	BARTEL JANET A & BARTEL	17009	17009			SONORA GRADE SEPARATION			
5627021017	TCE	VETERANS/CHARITIES OF GR. LA	30093	30093			SONORA GRADE SEPARATION			

REV	DATE	BY	CHK	APP	DESCRIPTION

DESIGNED BY
M. HAYNES
DRAWN BY
M. HAYNES
CHECKED BY
A. ZAHER
IN CHARGE
K. PIRBAZARI
DATE
04/30/2019

**PEPD
RECORD SET**

**NOT FOR
CONSTRUCTION**



**CALIFORNIA HIGH-SPEED TRAIN PROJECT
BURBANK TO LOS ANGELES**

PEPD
RIGHT OF WAY IMPACT - SONORA AVE GRADE SEPARATION
HSR2 3255+00 TO HSR2 3268+00 - SHEET 2 OF 2

CONTRACT NO.
HSR14-39
DRAWING NO.
RW-M4217
SCALE
AS SHOWN
SHEET NO.

MATCH LINE
SEE DRAWING NO. RW-M4126



MATCH LINE
SEE DRAWING NO. RW-M4127

PROPOSED ROW

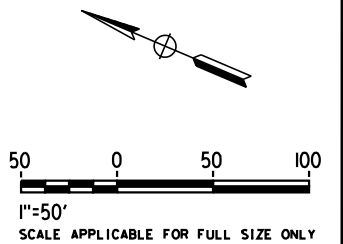
PROPOSED TCE

5593020017

5593020020

NOTES:

1. INFORMATION IS BASED ON APPRAISAL MAPPING FROM COUNTY AND GIS; NEEDS TO BE VERIFIED.
2. GRADE SEPARATION, MAINTENANCE YARD, & SYSTEM FACILITY IMPACTS LOCATED BEYOND ALIGNMENT ARE LOCATED ON "RW-M42XX AND RW-M43XX SERIES" SHEETS.



**NOT FOR CONSTRUCTION
FOR INTERNAL USE ONLY**

4/29/2019 8:44:04 AM c:\j\p\pwworkdir\haynesma\d0136345\k2l-rw-m4226.dgn haynesma


PARCEL#	TITLE CODE	GRANTOR	AREAS (square feet or as noted)				REMARKS	RECORDATION		
			TOTAL	REQUIRED ① [UF]	EXCESS ① [UF]	REMAINDER		TYPE ③	DATE	DOC.# ④
5593020017		RALPHS GROCERY CO	167377	167377			GOODWIN UNDERPASS	-	-	
5593020020		GLENDAL GOODWIN REALTY LLC	38698	1120			GOODWIN UNDERPASS	-	-	
5593020020		GLENDAL GOODWIN REALTY LLC	38698	37576			GOODWIN UNDERPASS	-	-	

REV	DATE	BY	CHK	APP	DESCRIPTION

DESIGNED BY
M. HAYNES
DRAWN BY
M. HAYNES
CHECKED BY
A. ZAHER
IN CHARGE
K. PIRBAZARI
DATE
04/30/2019

**PEPD
RECORD SET**

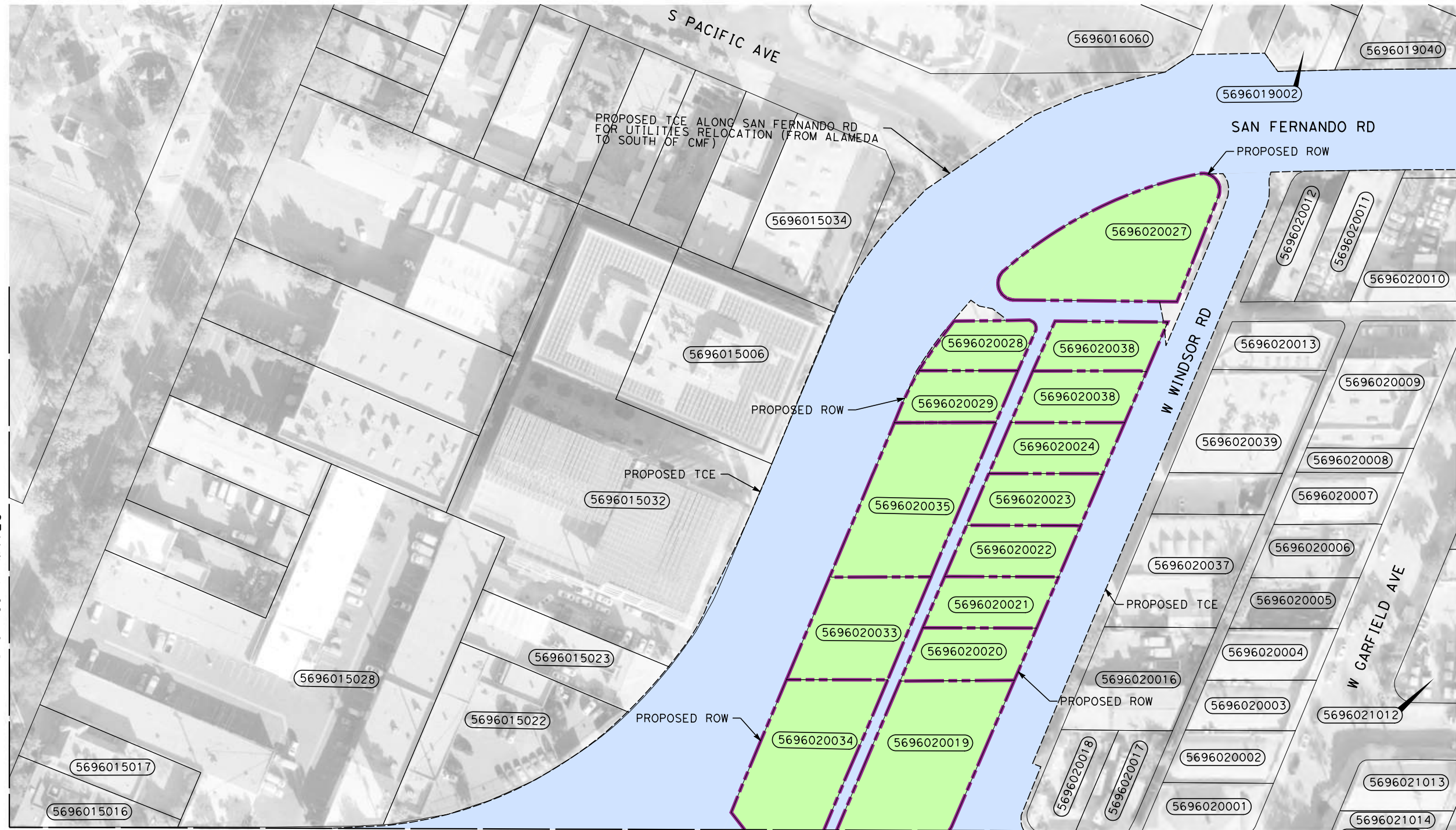
**NOT FOR
CONSTRUCTION**



**CALIFORNIA HIGH-SPEED TRAIN PROJECT
BURBANK TO LOS ANGELES**

PEPD
RIGHT OF WAY IMPACT
HSR2 3372+00 TO HSR2 3385+00 - SHEET 2 OF 2

CONTRACT NO.
HSR14-39
DRAWING NO.
RW-M4226
SCALE
AS SHOWN
SHEET NO.



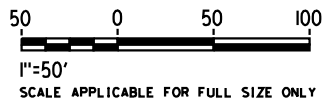
MATCH LINE
SEE DRAWING NO. RW-M4126

MATCH LINE
SEE DRAWING NO. RW-M4328

MATCH LINE
SEE DRAWING NO. RW-M4127

NOTES:

1. INFORMATION IS BASED ON APPRAISAL MAPPING FROM COUNTY AND GIS; NEEDS TO BE VERIFIED.
2. GRADE SEPARATION, MAINTENANCE YARD, & SYSTEM FACILITY IMPACTS LOCATED BEYOND ALIGNMENT ARE LOCATED ON "RW-M42XX AND RW-M43XX SERIES" SHEETS.



**NOT FOR CONSTRUCTION
FOR INTERNAL USE ONLY**

NOTE: PARCEL DATA SHOWN ON DRAWING NO. RW-M4327

4/29/2019 8:44:40 AM c:\j\p\pwworkdir\haynesma\d0136345\k2l-rw-m4227.dgn haynesma

REV	DATE	BY	CHK	APP	DESCRIPTION

DESIGNED BY
M. HAYNES
DRAWN BY
M. HAYNES
CHECKED BY
A. ZAHER
IN CHARGE
K. PIRBAZARI
DATE
04/30/2019

**PEPD
RECORD SET**

**NOT FOR
CONSTRUCTION**



**CALIFORNIA HIGH-SPEED TRAIN PROJECT
BURBANK TO LOS ANGELES**

PEPD
RIGHT OF WAY IMPACT - GOODWIN AVE GRADE SEPARATION
HSR2 3385+00 TO HSR2 3398+00 - SHEET 2 OF 3

CONTRACT NO.
HSR14-39
DRAWING NO.
RW-M4227
SCALE
AS SHOWN
SHEET NO.

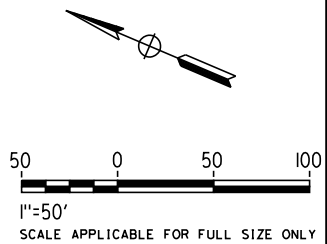
MATCH LINE
SEE DRAWING NO. RW-M4128



MATCH LINE
SEE DRAWING NO. RW-M4229

NOTES:

1. INFORMATION IS BASED ON APPRAISAL MAPPING FROM COUNTY AND GIS; NEEDS TO BE VERIFIED.
2. GRADE SEPARATION, MAINTENANCE YARD, & SYSTEM FACILITY IMPACTS LOCATED BEYOND ALIGNMENT ARE LOCATED ON "RW-M42XX AND RW-M43XX SERIES" SHEETS.



**NOT FOR CONSTRUCTION
FOR INTERNAL USE ONLY**

4/29/2019 8:45:17 AM c:\j\p\pwworkdir\haynesma\d0136345\k2l-rw-m4228.dgn haynesma

PARCEL#	TITLE CODE	GRANTOR	AREAS (square feet or as noted)				REMARKS	RECORDATION		
			TOTAL	REQUIRED ① [UF]	EXCESS ① [UF]	REMAINDER		TYPE ③	DATE	DOC.# ④
5594006030		INTERNATIONAL CHURCH	719131	9274			TPSS ACCESS ROAD	-	-	
5594006030	TCE	INTERNATIONAL CHURCH	719131	541254			TEMPORARY CONSTRUCTION EASEMENT	-	-	

REV	DATE	BY	CHK	APP	DESCRIPTION

DESIGNED BY
M. HAYNES
DRAWN BY
M. HAYNES
CHECKED BY
A. ZAHER
IN CHARGE
K. PIRBAZARI
DATE
04/30/2019

**PEPD
RECORD SET**

**NOT FOR
CONSTRUCTION**



**CALIFORNIA HIGH-SPEED TRAIN PROJECT
BURBANK TO LOS ANGELES**

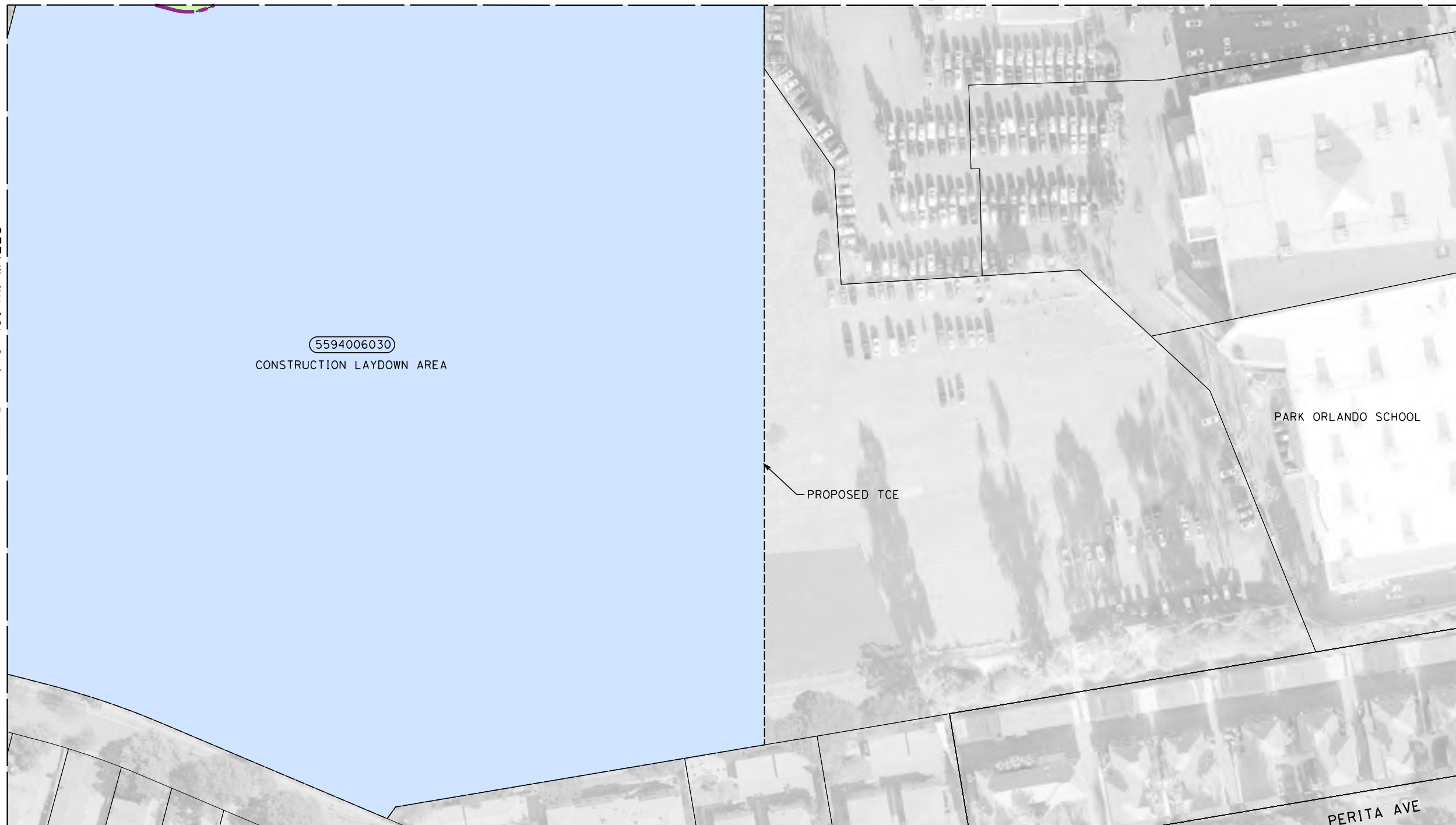
PEPD
RIGHT OF WAY IMPACTS AT-GRADE TRACK
HSR2 3398+00 TO HSR2 3411+00 - SHEET 2 OF 2

CONTRACT NO.
HSR14-39
DRAWING NO.
RW-M4228
SCALE
AS SHOWN
SHEET NO.

MATCH LINE
SEE DRAWING NO. RW-M4129

MATCH LINE
SEE DRAWING NO. RW-M4228

MATCH LINE
SEE DRAWING NO. RW-M4230



5594006030
CONSTRUCTION LAYDOWN AREA

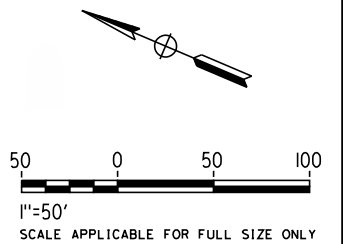
PROPOSED TCE

PARK ORLANDO SCHOOL

PERITA AVE

NOTES:

1. INFORMATION IS BASED ON APPRAISAL MAPPING FROM COUNTY AND GIS; NEEDS TO BE VERIFIED.
2. GRADE SEPARATION, MAINTENANCE YARD, & SYSTEM FACILITY IMPACTS LOCATED BEYOND ALIGNMENT ARE LOCATED ON "RW-M42XX AND RW-M43XX SERIES" SHEETS.



NOT FOR CONSTRUCTION
FOR INTERNAL USE ONLY


PARCEL#	TITLE CODE	GRANTOR	AREAS (square feet or as noted)				REMARKS	RECORDATION		
			TOTAL	REQUIRED ① [UF]	EXCESS ① [UF]	REMAINDER		TYPE ③	DATE	DOC.# ④
5594006030		INTERNATIONAL CHURCH	719131	9274			TPSS ACCESS ROAD	-	-	-
5594006030	TCE	INTERNATIONAL CHURCH	719131	541254			TEMPORARY CONSTRUCTION EASEMENT	-	-	-

REV	DATE	BY	CHK	APP	DESCRIPTION

DESIGNED BY
M. HAYNES
DRAWN BY
M. HAYNES
CHECKED BY
A. ZAHER
IN CHARGE
K. PIRBAZARI
DATE
04/30/2019

**PEPD
RECORD SET**

**NOT FOR
CONSTRUCTION**



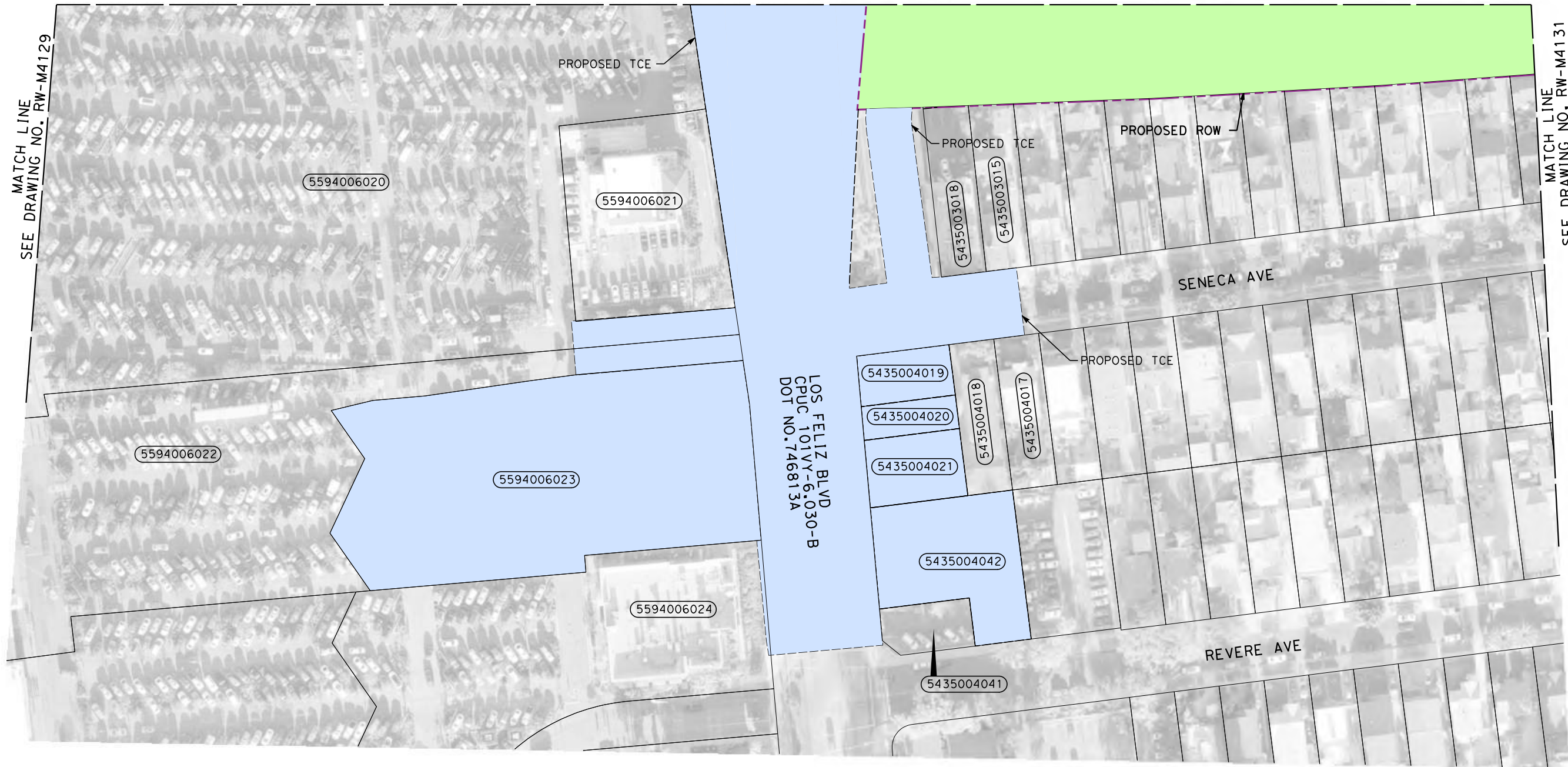
**CALIFORNIA HIGH-SPEED TRAIN PROJECT
BURBANK TO LOS ANGELES**

PEPD
RIGHT OF WAY IMPACT
HSR2 3411+00 TO HSR2 3424+00 - SHEET 2 OF 2

CONTRACT NO.
HSR14-39
DRAWING NO.
RW-M4229
SCALE
AS SHOWN
SHEET NO.

4/29/2019 8:45:53 AM c:\jip\pwworkdir\haynesma\d0136345\k2l-rw-m4229.dgn haynesma

MATCH LINE
SEE DRAWING NO. RW-M4130



MATCH LINE
SEE DRAWING NO. RW-M4129

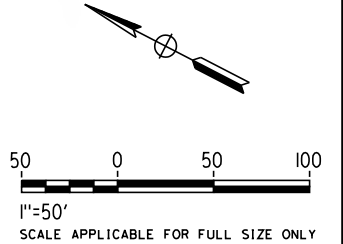
MATCH LINE
SEE DRAWING NO. RW-M4131

4/29/2019 8:46:30 AM c:\j\p\pwworkdir\haynesma\d0136345\k2l-rw-m4230.dgn haynesma

PARCEL#	TITLE CODE	GRANTOR	AREAS (square feet or as noted)				REMARKS	RECORDATION		
			TOTAL	REQUIRED ① [UF]	EXCESS ① [UF]	REMAINDER		TYPE ③	DATE	DOC.# ④
		ASSET AQUISITIONS LLC AND	508182			HSR TRACK CONSTRUCTION				
5594006020	TCE	ASSET AQUISITIONS LLC AND	508182	3501		TEMPORARY CONSTRUCTION EASEMENT				
5594006022	TCE	ASSET AQUISITIONS LLC AND	158628	3407		LOS FELIZ BLVD				
5594006023	TCE	FRANCISCAN AAH LLC	59794	59794		LOS FELIZ BLVD				
5594006024	TCE	FRANCISCAN AAH LLC	51892	210		LOS FELIZ BLVD				
5435004042	TCE	TOPPER PROPERTIES LLC	13732	13732		LOS FELIZ BLVD				
5435004021	TCE	SHOKRIAN LOTFOLLAH	5160	5160		LOS FELIZ BLVD				
5435004020	TCE	GARCIA PEDRO	2539	2539		LOS FELIZ BLVD				
5435004019	TCE	2900 LOS FELIZ LLC	3750	3750		LOS FELIZ BLVD				
	TCE	CITY OF GLENDALE		183628		LOS FELIZ BLVD				
5435001021	TCE	STOR IT ALL SELF STORAGE,LLC	199193	199193		HSR ROW ACQUISITION				

NOTES:

1. INFORMATION IS BASED ON APPRAISAL MAPPING FROM COUNTY AND GIS; NEEDS TO BE VERIFIED.
2. GRADE SEPARATION, MAINTENANCE YARD, & SYSTEM FACILITY IMPACTS LOCATED BEYOND ALIGNMENT ARE LOCATED ON "RW-M42XX AND RW-M43XX SERIES" SHEETS.



**NOT FOR CONSTRUCTION
FOR INTERNAL USE ONLY**

REV	DATE	BY	CHK	APP	DESCRIPTION

DESIGNED BY
M. HAYNES
DRAWN BY
M. HAYNES
CHECKED BY
A. ZAHER
IN CHARGE
K. PIRBAZARI
DATE
04/30/2019

**PEPD
RECORD SET**

**NOT FOR
CONSTRUCTION**



**CALIFORNIA HIGH-SPEED TRAIN PROJECT
BURBANK TO LOS ANGELES**

PEPD
RIGHT OF WAY IMPACT - LOS FELIZ GRADE SEPARATION
HSR2 3424+00 TO HSR2 3437+00 - SHEET 2 OF 2

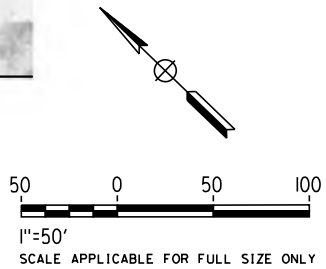
CONTRACT NO.
HSR14-39
DRAWING NO.
RW-M4230
SCALE
AS SHOWN
SHEET NO.



MATCH LINE
SEE DRAWING NO. RW-M4132

NOTES:

1. INFORMATION IS BASED ON APPRAISAL MAPPING FROM COUNTY AND GIS; NEEDS TO BE VERIFIED.
2. GRADE SEPARATION, MAINTENANCE YARD, & SYSTEM FACILITY IMPACTS LOCATED BEYOND ALIGNMENT ARE LOCATED ON "RW-M42XX AND RW-M43XX SERIES" SHEETS.



**NOT FOR CONSTRUCTION
FOR INTERNAL USE ONLY**

4/29/2019 8:47:14 AM c:\jip\pwworkdir\haynesma\d0136345\k2l-rw-m4232.dgn haynesma

PARCEL#	TITLE CODE	GRANTOR	AREAS (square feet or as noted)				REMARKS	RECORDATION		
			TOTAL	REQUIRED ① [UF]	EXCESS ① [UF]	REMAINDER		TYPE ③	DATE	DOC.# ④
5640031910	TCE	GLENDAL CITY	5221	5221			GLENDAL BLVD	-	-	-
	TCE	CITY OF LOS ANGELES		177452			GLENDAL BLVD; ACCESS ROAD	-	-	-

REV	DATE	BY	CHK	APP	DESCRIPTION

DESIGNED BY
M. HAYNES
DRAWN BY
M. HAYNES
CHECKED BY
A. ZAHER
IN CHARGE
K. PIRBAZARI
DATE
04/30/2019

**PEPD
RECORD SET**

**NOT FOR
CONSTRUCTION**

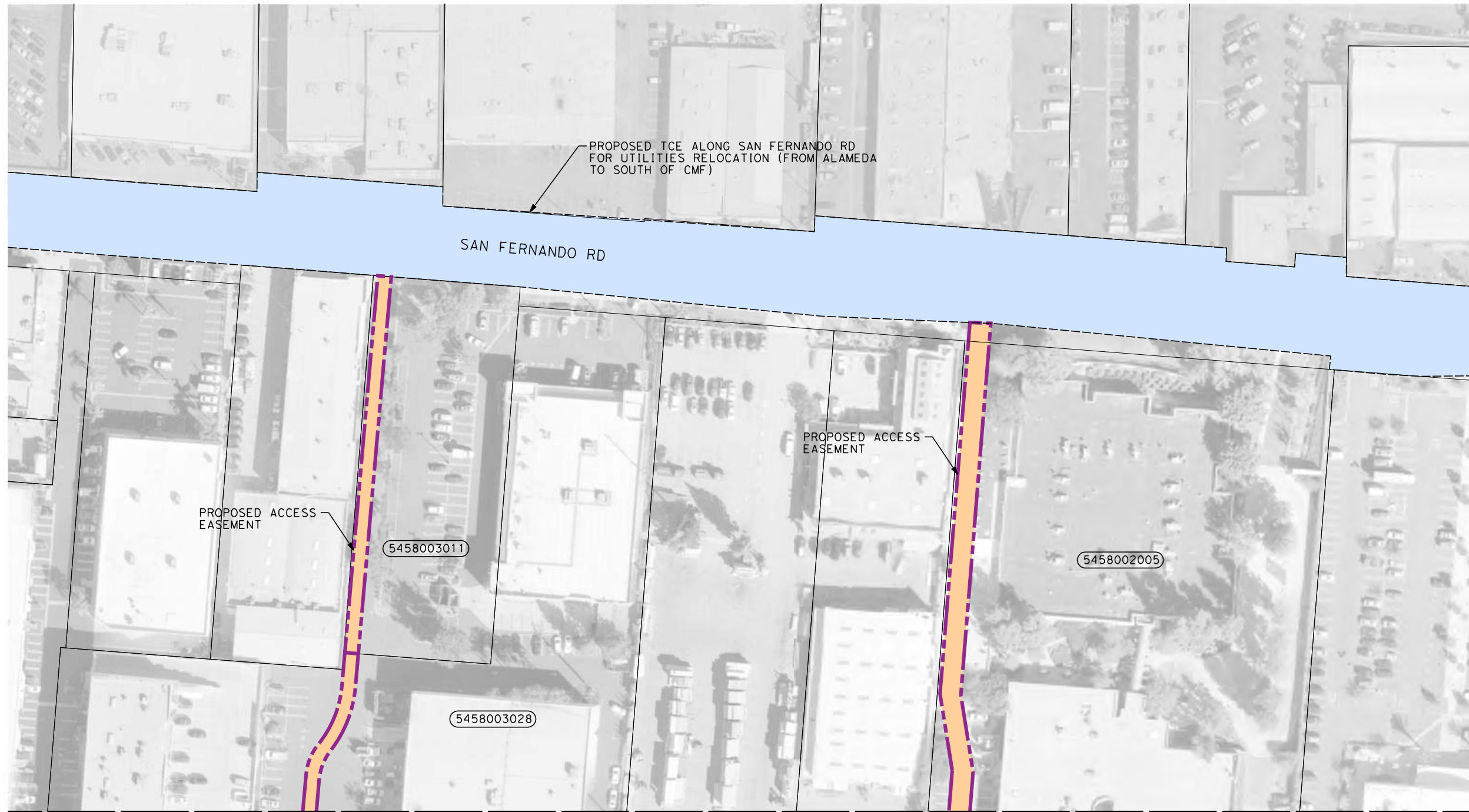


**CALIFORNIA HIGH-SPEED TRAIN PROJECT
BURBANK TO LOS ANGELES**

PEPD
RIGHT OF WAY IMPACT - GLENDALE BLVD GRADE SEPARATION
HSR2 3450+00 TO HSR2 3463+00 - SHEET 2 OF 2

CONTRACT NO.
HSR14-39
DRAWING NO.
RW-M4232
SCALE
AS SHOWN
SHEET NO.

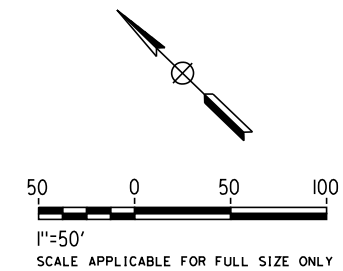
haynesma 4/29/2019 8:47:54 AM c:\j\p\pwworkdir\haynesma\d0136345\k2l-rw-m4234.dgn



MATCH LINE
SEE DRAWING NO. RW-M4134

NOTES:

1. INFORMATION IS BASED ON APPRAISAL MAPPING FROM COUNTY AND GIS; NEEDS TO BE VERIFIED.
2. GRADE SEPARATION, MAINTENANCE YARD, & SYSTEM FACILITY IMPACTS LOCATED BEYOND ALIGNMENT ARE LOCATED ON "RW-M42XX AND RW-M43XX SERIES" SHEETS.



**NOT FOR CONSTRUCTION
FOR INTERNAL USE ONLY**

PARCEL#	TITLE CODE	GRANTOR	AREAS (square feet or as noted)				REMARKS	RECORDATION		
			TOTAL	REQUIRED [UF]	EXCESS [UF]	REMAINDER		TYPE	DATE	DOC.#
5458003011	XXXXX		43658	4020			ACCESS EASEMENT	-	-	-
5458003028		RIF V GLENDALE COMM. CNTR/LLC	313743	343			SIGNAL HOUSE	-	-	-
5458003028		RIF V GLENDALE COMM. CNTR/LLC	313743	13205			RETAINING WALL ACCESS	-	-	-
5458002005		CONROCK CO	255308	793			INTERLOCKING SITE IMPACT	-	-	-
5458002005		CONROCK CO	255308	15221			ACCESS EASEMENT	-	-	-

REV	DATE	BY	CHK	APP	DESCRIPTION

DESIGNED BY
M. HAYNES
 DRAWN BY
M. HAYNES
 CHECKED BY
A. ZAHER
 IN CHARGE
K. PIRBAZARI
 DATE
04/30/2019

**PEPD
RECORD SET**

**NOT FOR
CONSTRUCTION**



**CALIFORNIA HIGH-SPEED TRAIN PROJECT
BURBANK TO LOS ANGELES**

 PEPD
 RIGHT OF WAY IMPACT
 HSR2 3476+00 TO HSR2 3489+00 - SHEET 2 OF 2

CONTRACT NO. HSR14-39
DRAWING NO. RW-M4234
SCALE AS SHOWN
SHEET NO.

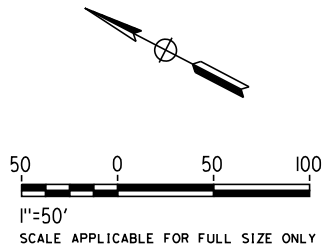
4/29/2019 8:48:32 AM c:\jip\pwworkdir\haynesma\d0136345\k2l-rw-m4239.dgn haynesma



MATCH LINE
SEE DRAWING NO. RW-M4139

NOTES:

1. INFORMATION IS BASED ON APPRAISAL MAPPING FROM COUNTY AND GIS; NEEDS TO BE VERIFIED.
2. GRADE SEPARATION, MAINTENANCE YARD, & SYSTEM FACILITY IMPACTS LOCATED BEYOND ALIGNMENT ARE LOCATED ON "RW-M42XX AND RW-M43XX SERIES" SHEETS.



**NOT FOR CONSTRUCTION
FOR INTERNAL USE ONLY**


PARCEL#	TITLE CODE	GRANTOR	AREAS (square feet or as noted)			REMARKS	RECORDATION		
			TOTAL	REQUIRED ① [UF]	EXCESS ① [UF]		REMAINDER	TYPE ③	DATE
5442002001	TCE	LA SAN FERNANDO PARTNERS LLC	348930	22247		HYDROLOGY IMPACTS; ACCESS ROAD			

REV	DATE	BY	CHK	APP	DESCRIPTION

DESIGNED BY
M. HAYNES
DRAWN BY
M. HAYNES
CHECKED BY
A. ZAHER
IN CHARGE
K. PIRBAZARI
DATE
04/30/2019

**PEPD
RECORD SET**

**NOT FOR
CONSTRUCTION**



**CALIFORNIA HIGH-SPEED TRAIN PROJECT
BURBANK TO LOS ANGELES**

PEPD
RIGHT OF WAY IMPACT
HSR2 3541+00 TO HSR2 3554+00 - SHEET 2 OF 2

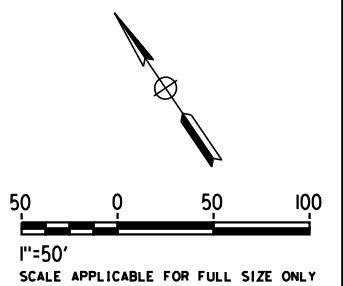
CONTRACT NO. HSR14-39
DRAWING NO. RW-M4239
SCALE AS SHOWN
SHEET NO.



MATCH LINE
SEE DRAWING NO. RW-M4141

NOTES:

1. INFORMATION IS BASED ON APPRAISAL MAPPING FROM COUNTY AND GIS; NEEDS TO BE VERIFIED.
2. GRADE SEPARATION, MAINTENANCE YARD, & SYSTEM FACILITY IMPACTS LOCATED BEYOND ALIGNMENT ARE LOCATED ON "RW-M42XX AND RW-M43XX SERIES" SHEETS.



**NOT FOR CONSTRUCTION
FOR INTERNAL USE ONLY**

PARCEL#	TITLE CODE	GRANTOR	AREAS (square feet or as noted)				REMARKS	RECORDATION		
			TOTAL	REQUIRED ① [UF]	EXCESS ① [UF]	REMAINDER		TYPE ③	DATE	DOC.# ④
5442002911		STATE OF CALIF PARKS	469271	4087			RETAINING WALL MAINTENANCE EASEMENT	-	-	-
5442002911		STATE OF CALIF PARKS	469271	51868			KERR UNDERPASS	-	-	-
5442002919		LACMTA	610105	41797			KERR UNDERPASS	-	-	-
5442002919		LACMTA	610105				EXISTING RAIL ROW	-	-	-

REV	DATE	BY	CHK	APP	DESCRIPTION

DESIGNED BY
M. HAYNES
DRAWN BY
M. HAYNES
CHECKED BY
A. ZAHER
IN CHARGE
K. PIRBAZARI
DATE
04/30/2019

**PEPD
RECORD SET**

**NOT FOR
CONSTRUCTION**



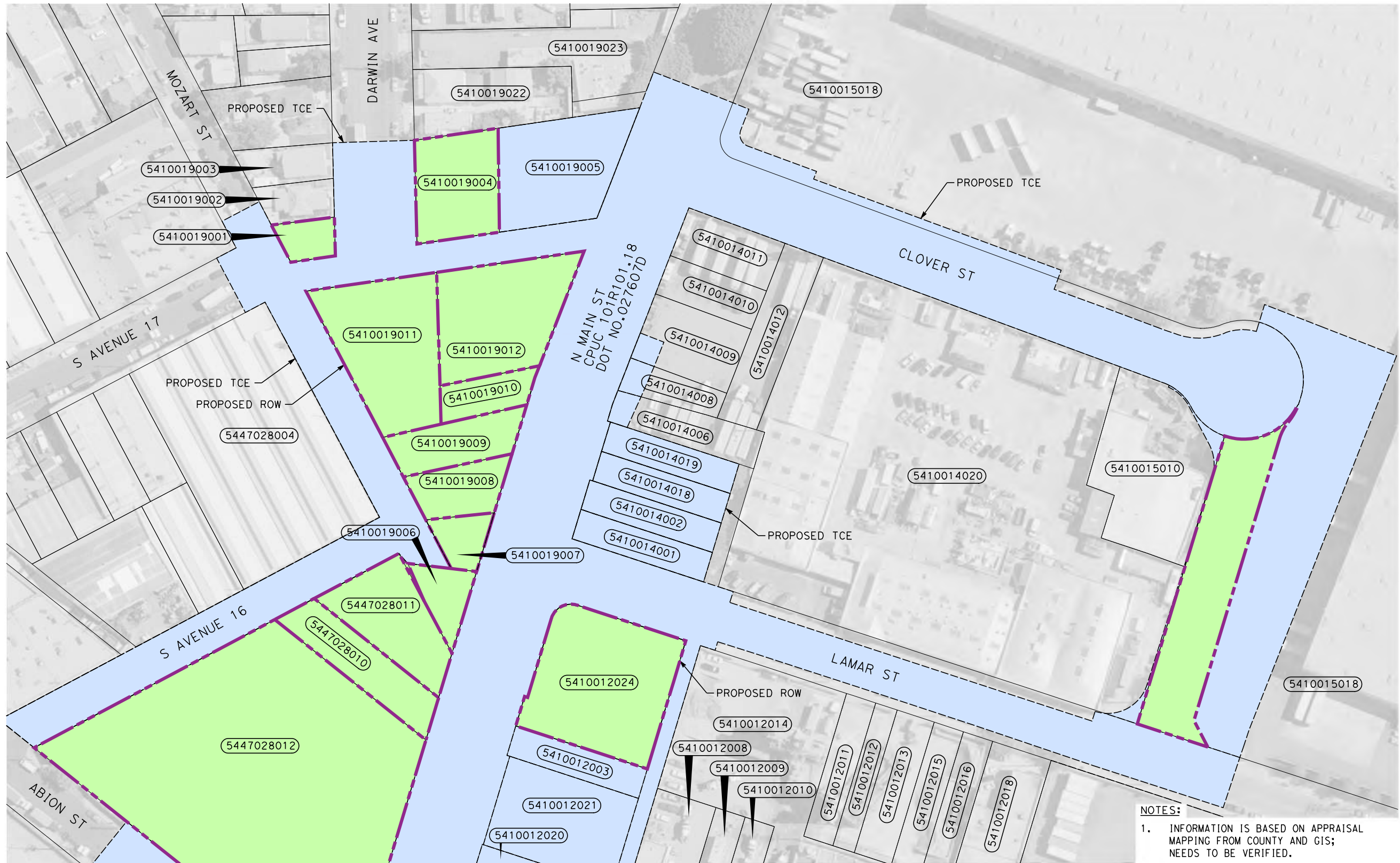
**CALIFORNIA HIGH-SPEED TRAIN PROJECT
BURBANK TO LOS ANGELES**

PEPD
RIGHT OF WAY IMPACT - KERR ROAD GRADE SEPARATION
HSR2 3567+00 TO HSR2 3580+00 - SHEET 2 OF 2

CONTRACT NO.
HSR14-39
DRAWING NO.
RW-M4241
SCALE
AS SHOWN
SHEET NO.

4/29/2019 8:49:16 AM c:\j\p\pwworkdir\haynesma\d0136345\k2l-rw-m4241.dgn haynesma

4/29/2019 8:49:50 AM c:\j\p\work\dir\haynesma\d0136345\k2L-RW-M4249.dgn haynesma

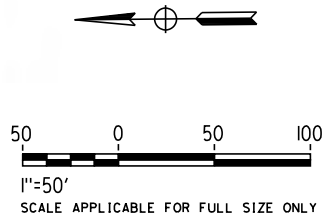


NOTE: PARCEL DATA SHOWN ON DRAWING NO. RW-M4151

MATCH LINE
SEE DRAWING NO. RW-M4149

NOTES:

1. INFORMATION IS BASED ON APPRAISAL MAPPING FROM COUNTY AND GIS; NEEDS TO BE VERIFIED.
2. GRADE SEPARATION, MAINTENANCE YARD, & SYSTEM FACILITY IMPACTS LOCATED BEYOND ALIGNMENT ARE LOCATED ON "RW-M42XX AND RW-M43XX SERIES" SHEETS.



**NOT FOR CONSTRUCTION
FOR INTERNAL USE ONLY**

REV	DATE	BY	CHK	APP	DESCRIPTION

DESIGNED BY
M. HAYNES
DRAWN BY
M. HAYNES
CHECKED BY
A. ZAHER
IN CHARGE
K. PIRBAZARI
DATE
04/30/2019

**PEPD
RECORD SET**

**NOT FOR
CONSTRUCTION**

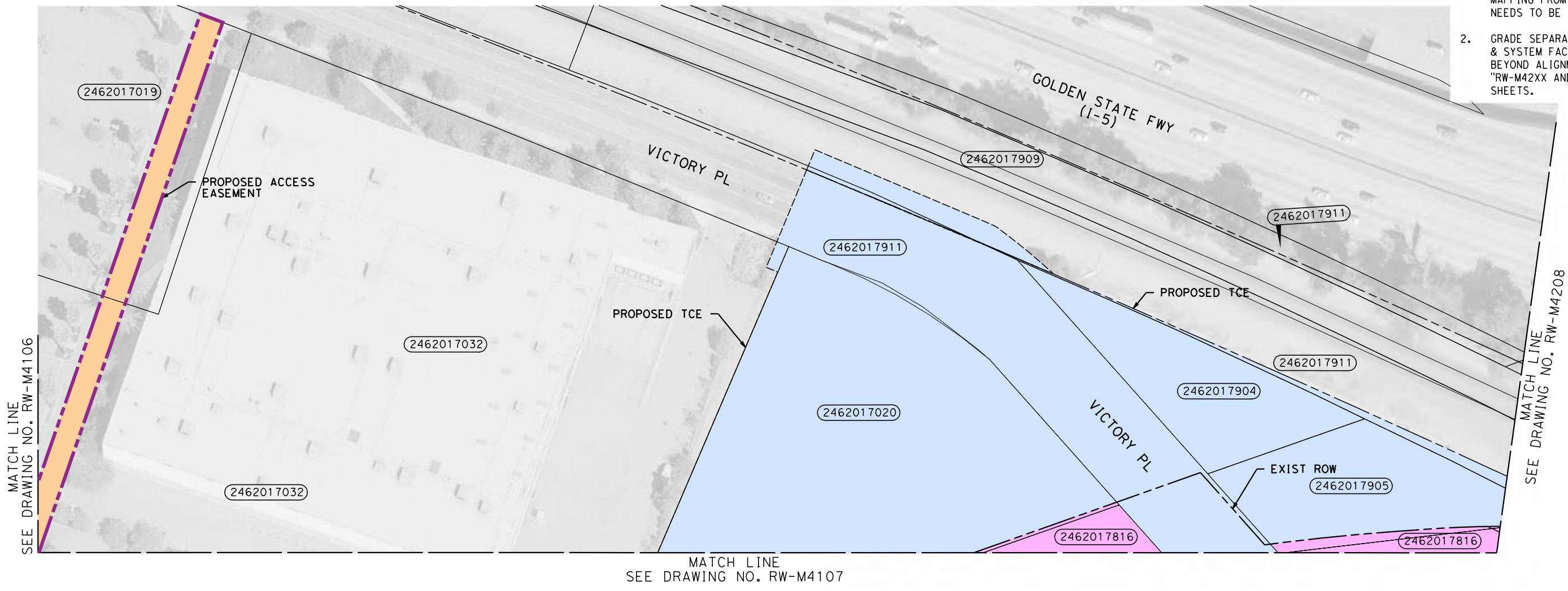


**CALIFORNIA HIGH-SPEED TRAIN PROJECT
BURBANK TO LOS ANGELES**

PEPD
RIGHT OF WAY IMPACT - MAIN ST OVERPASS
HSR2 3671+00 TO HSR2 3684+00 - SHEET 2 OF 3

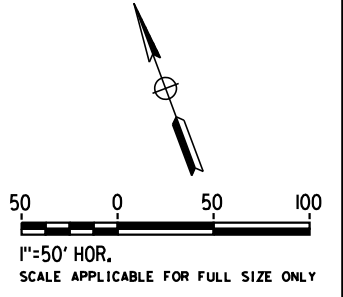
CONTRACT NO.
HSR14-39
DRAWING NO.
RW-M4249
SCALE
AS SHOWN
SHEET NO.

- NOTES:**
1. INFORMATION IS BASED ON APPRAISAL MAPPING FROM COUNTY AND GIS; NEEDS TO BE VERIFIED.
 2. GRADE SEPARATION, MAINTENANCE YARD, & SYSTEM FACILITY IMPACTS LOCATED BEYOND ALIGNMENT ARE LOCATED ON "RW-M42XX AND RW-M43XX SERIES" SHEETS.



4/29/2019 8:50:47 AM c:\j\p\pwworkdir\haynesma\d0136345\k2l-rw-m4307.dgn haynesma

PARCEL#	TITLE CODE	GRANTOR	AREAS (square feet or as noted)				REMARKS	RECORDATION		
			TOTAL	REQUIRED ① [UF]	EXCESS ① [UF]	REMAINDER		TYPE ③	DATE	DOC.# ④
2462017032		WALMART / PROV BURBANK I LLC	453024	10416			SYSTEMS AND UPRR SIDING RELOCATION			
2462017032		WALMART / PROV BURBANK I LLC	453024	20708			SYSTEMS ACCESS			
2462017032	TCE	WALMART / PROV BURBANK I LLC	453024	9907			RETAINING WALL & LOCKHEED CHANNEL RELOCATION			
2462017019		WALMART RE BUSINESS	N/A	6050			SYSTEMS ACCESS			
2462017020		ZRP BURBANK LLC	83701	3230			LOCKHEED CHANNEL			
2462017020	TCE	ZRP BURBANK LLC	83701	80471						
2462017904	TCE	BURBANK CITY	19267	19267						
2462017905	TCE	BURBANK CITY	22410	22410			STRUCTURE IMPACT			
2462017911	TCE	LACMTA	123559	123559						
2462017816		SOU PAC TRANS CO	59759				EXISTING RAIL ROW			



**NOT FOR CONSTRUCTION
FOR INTERNAL USE ONLY**

REV	DATE	BY	CHK	APP	DESCRIPTION

DESIGNED BY
M. HAYNES
DRAWN BY
M. HAYNES
CHECKED BY
C. LEE
IN CHARGE
K. PIRBAZARI
DATE
04/30/2019

**PEPD
RECORD SET**

**NOT FOR
CONSTRUCTION**



**CALIFORNIA HIGH-SPEED TRAIN PROJECT
BURBANK TO LOS ANGELES**

PEPD
RIGHT OF WAY IMPACT
HSR2 3125+00 TO HSR2 3138+00

CONTRACT NO.
HSR14-39
DRAWING NO.
RW-M4307
SCALE
AS SHOWN
SHEET NO.

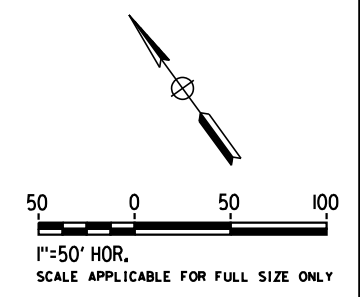
NOTES:

1. INFORMATION IS BASED ON APPRAISAL MAPPING FROM COUNTY AND GIS; NEEDS TO BE VERIFIED.
2. GRADE SEPARATION, MAINTENANCE YARD, & SYSTEM FACILITY IMPACTS LOCATED BEYOND ALIGNMENT ARE LOCATED ON "RW-M42XX AND RW-M43XX SERIES" SHEETS.



MATCH LINE
SEE DRAWING NO. RW-M4108

MATCH LINE
SEE DRAWING NO. RW-M4307



4/29/2019 8:51:23 AM c:\j\p\pwworkdir\haynesma\d0136345\k2l-rw-m4308.dgn haynesma

**NOT FOR CONSTRUCTION
FOR INTERNAL USE ONLY**

PARCEL#	TITLE CODE	GRANTOR	AREAS (square feet or as noted)			REMARKS	RECORDATION		
			TOTAL	REQUIRED ① [UF]	EXCESS ① [UF]		REMAINDER	TYPE ③	DATE
2449037900	TCE	LACMTA	20568	4637		TEMPORARY CONSTRUCTION EASEMENT	-	-	

REV	DATE	BY	CHK	APP	DESCRIPTION

DESIGNED BY
M. HAYNES
DRAWN BY
M. HAYNES
CHECKED BY
C. LEE
IN CHARGE
K. PIRBAZARI
DATE
04/30/2019

**PEPD
RECORD SET**

**NOT FOR
CONSTRUCTION**



**CALIFORNIA HIGH-SPEED TRAIN PROJECT
BURBANK TO LOS ANGELES**

PEPD
RIGHT OF WAY IMPACT
HSR2 3137+00 TO HSR2 3151+00

CONTRACT NO.
HSR14-39
DRAWING NO.
RW-M4308
SCALE
AS SHOWN
SHEET NO.

PARCEL#	TITLE CODE	GRANTOR	AREAS (square feet or as noted)				REMARKS	RECORDATION		
			TOTAL	REQUIRED ① [UF]	EXCESS ① [UF]	REMAINDER		TYPE ③	DATE	DOC.# ④
5593020016		RALPHS GROCERY CO	23946	23946			GOODWIN UNDERPASS	-	-	
5593020017		RALPHS GROCERY CO	167377	167377			GOODWIN UNDERPASS	-	-	
M		CITY OF LOS ANGELES		5932			GOODWIN UNDERPASS	-	-	
5593020020		GLENDAL GOODWIN REALTY LLC	38698	1120			GOODWIN UNDERPASS	-	-	
5593020020		GLENDAL GOODWIN REALTY LLC	38698	37576			GOODWIN UNDERPASS	-	-	
5593021025	TCE	GUICH JAMES P (TE) & BETH	13433	730			GOODWIN UNDERPASS	-	-	
5696020034		MACKENZIE, ROCKY CO TR	12312	12312			GOODWIN UNDERPASS	-	-	
5696020033	TCE	CASELLA BLEDY C J/CAROL J C.A.S. B.	8379	8379			GOODWIN UNDERPASS	-	-	
5696020035		BLAIR INVESTMENTS	12615	12615			GOODWIN UNDERPASS	-	-	
5696020029	TCE	MARIKIAN, EDWARD & SEDIK TRS	4218	4218			GOODWIN UNDERPASS	-	-	
5696020028		MARIKIAN, EDWARD & SEDIK TRS	3739	3739			GOODWIN UNDERPASS	-	-	
5696020027		ANL LLC	14217	14217			GOODWIN UNDERPASS	-	-	
5696020038		GAVAT LLC	9258	9258			GOODWIN UNDERPASS	-	-	
5696020024		BLAIR INVESTMENTS	4691	4691			GOODWIN UNDERPASS	-	-	
5696020023		BLAIR INVESTMENTS	4754	4754			GOODWIN UNDERPASS	-	-	
5696020022		BLAIR INVESTMENTS	4698	4698			GOODWIN UNDERPASS	-	-	
5696020021		SOKOLOW, KENT E TR	4714	4714			GOODWIN UNDERPASS	-	-	
5696020020		FLEMING, ROBERT L CO TR	4843	4843			GOODWIN UNDERPASS	-	-	
5696020019		FLEMING, ROBERT L CO TR	14170	14170			GOODWIN UNDERPASS	-	-	
	TCE	CITY OF LOS ANGELES		104807			GOODWIN UNDERPASS	-	-	
5696001903		LACMTA	120634				EXISTING RAIL ROW	-	-	
5696001904		LACMTA	209579				EXISTING RAIL ROW	-	-	

NOTES:

- INFORMATION IS BASED ON APPRAISAL MAPPING FROM COUNTY AND GIS; NEEDS TO BE VERIFIED.
- GRADE SEPARATION, MAINTENANCE YARD, & SYSTEM FACILITY IMPACTS LOCATED BEYOND ALIGNMENT ARE LOCATED ON "RW-M42XX AND RW-M43XX SERIES" SHEETS.

NOT FOR CONSTRUCTION
FOR INTERNAL USE ONLY

4/29/2019 8:51:54 AM c:\j\p\pwworkdir\haynesma\d0136345\k2l-rw-m4327.dgn haynesma

REV	DATE	BY	CHK	APP	DESCRIPTION

DESIGNED BY
M. HAYNES

DRAWN BY
M. HAYNES


CHECKED BY
A. ZAHER

IN CHARGE
K. PIRBAZARI

DATE
04/30/2019

**PEPD
RECORD SET**

**NOT FOR
CONSTRUCTION**



**CALIFORNIA HIGH-SPEED TRAIN PROJECT
BURBANK TO LOS ANGELES**

PEPD
RIGHT OF WAY IMPACT - GOODWIN AVE GRADE SEPARATION
HSR2 3385+00 TO HSR2 3398+00 - SHEET 3 OF 3

CONTRACT NO.
HSR14-39

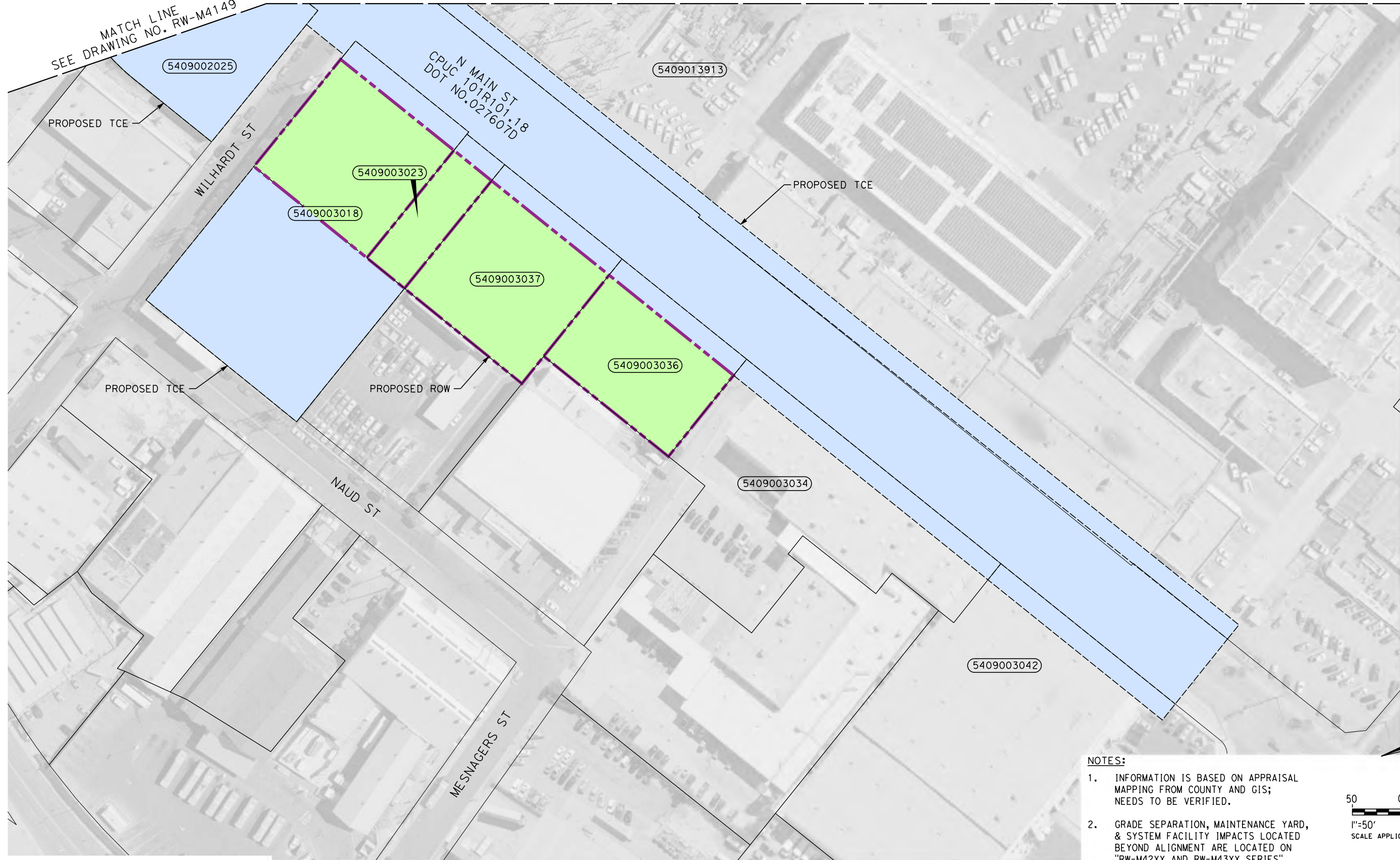
DRAWING NO.
RW-M4327

SCALE
AS SHOWN

SHEET NO.

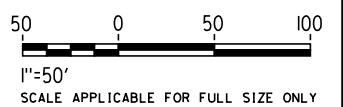
MATCH LINE
SEE DRAWING NO. RW-M4150

MATCH LINE
SEE DRAWING NO. RW-M4149



NOTES:

1. INFORMATION IS BASED ON APPRAISAL MAPPING FROM COUNTY AND GIS; NEEDS TO BE VERIFIED.
2. GRADE SEPARATION, MAINTENANCE YARD, & SYSTEM FACILITY IMPACTS LOCATED BEYOND ALIGNMENT ARE LOCATED ON "RW-M42XX AND RW-M43XX SERIES" SHEETS.



**NOT FOR CONSTRUCTION
FOR INTERNAL USE ONLY**

NOTE: PARCEL DATA SHOWN ON DRAWING NO. RW-M4151

4/29/2019 8:52:13 AM c:\j\p\pwworkdir\haynesma\d0136345\k2l-rw-m4349.dgn haynesma

REV	DATE	BY	CHK	APP	DESCRIPTION

DESIGNED BY
M. HAYNES
DRAWN BY
M. HAYNES
CHECKED BY
A. ZAHER
IN CHARGE
K. PIRBAZARI
DATE
04/30/2019

**PEPD
RECORD SET**

**NOT FOR
CONSTRUCTION**

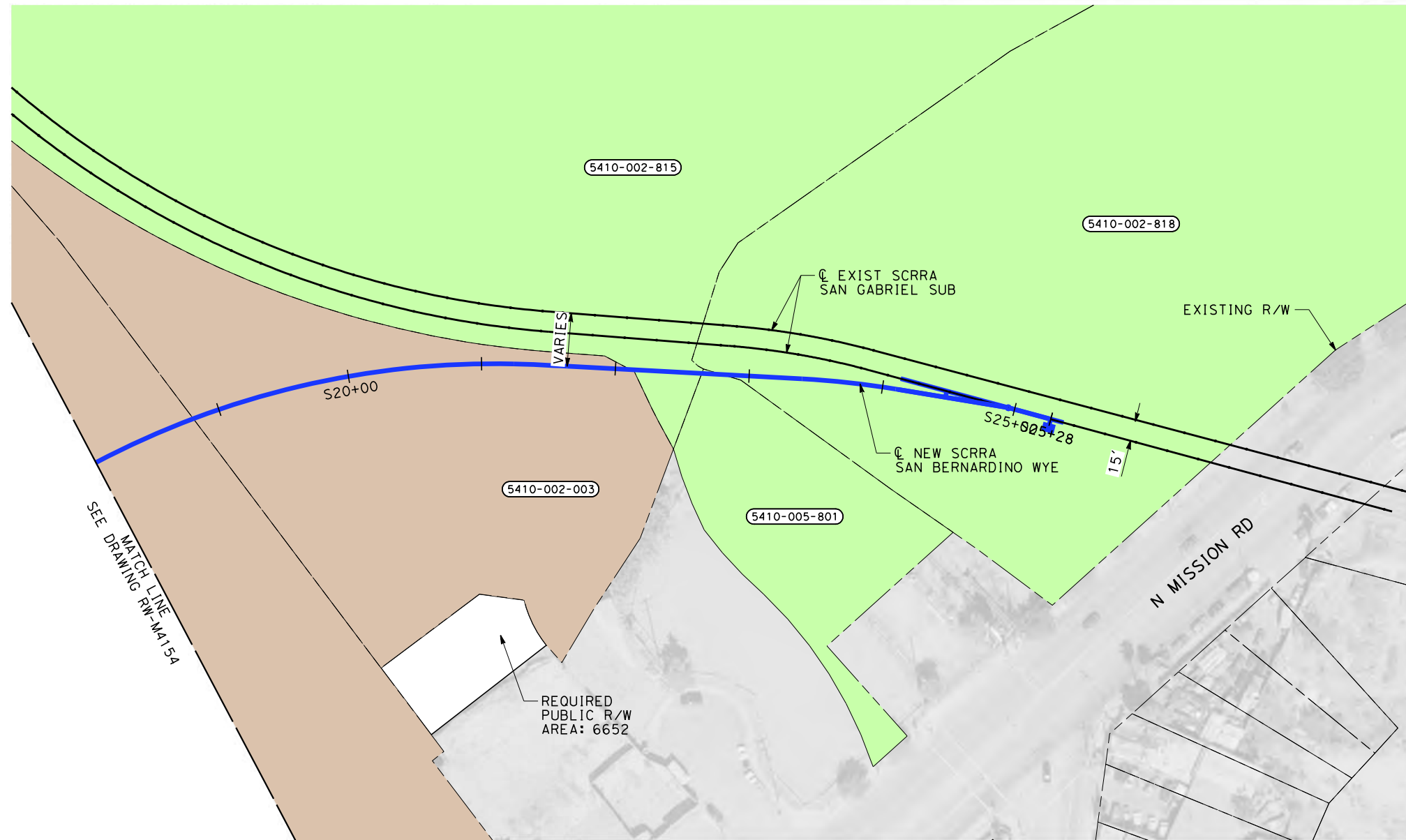


**CALIFORNIA HIGH-SPEED TRAIN PROJECT
BURBANK TO LOS ANGELES**

PEPD
RIGHT OF WAY IMPACT - MAIN ST OVERPASS
HSR2 3671+00 TO HSR2 3684+00 - SHEET 3 OF 3

CONTRACT NO.
HSR14-39
DRAWING NO.
RW-M4349
SCALE
AS SHOWN
SHEET NO.

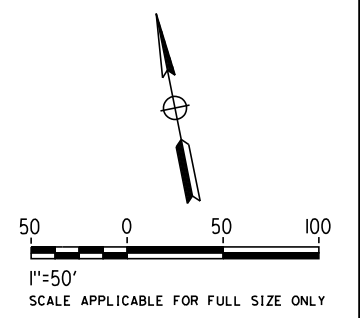
4/29/2019 8:52:49 AM c:\jip\pwworkdir\haynesma\d0136345\k2l-rw-m4354.dgn haynesma



THE DISPOSITION, WHETHER OWNED OR LEASED, OF RIGHT-OF-WAY (ROW) ALONG THE WEST BANK OF THE LOS ANGELES RIVER IS DEPENDENT UPON THE DISCUSSIONS AND NEGOTIATIONS BETWEEN THE CALIFORNIA HIGH SPEED RAIL AUTHORITY (AUTHORITY), THE LOS ANGELES METROPOLITAN TRANSPORTATION AUTHORITY (METRO), THE BURLINGTON NORTHERN SANTA FE RAILWAY (BNSF) AND THE NATIONAL RAILROAD PASSENGER CORPORATION (AMTRAK).

NOTES:

1. INFORMATION IS BASED ON APPRAISAL MAPPING FROM COUNTY AND GIS; NEEDS TO BE VERIFIED.
2. PARCELS THAT FALL ON MULTIPLE SHEETS ARE ONLY PRESENTED ON THE FIRST SHEET TABLE.
3. GRADE SEPARATION & SYSTEM FACILITY IMPACTS LOCATED BEYOND ALIGNMENT ARE LOCATED ON "RW-M17XX SERIES" SHEETS.
4. MAINTENANCE YARD IMPACTS ARE LOCATED ON "RW-M18XX SERIES" SHEETS.



PARCEL#	TITLE CODE	GRANTOR	AREAS (square feet or as noted)				REMARKS	RECORDATION		
			TOTAL	REQUIRED ① [UF]	EXCESS ② [UF]	REMAINDER		TYPE ③	DATE	DOC.# ④
5410-005-801-1		SOU PAC TRANS CO	23840	620			TRACK/GRADING			
5410-005-801-2		SOU PAC TRANS CO	23840	7278			TCE			

REV	DATE	BY	CHK	APP	DESCRIPTION

DESIGNED BY
R. NAFAR
DRAWN BY
M. MAMAWAL
CHECKED BY
M. SATISH
IN CHARGE
K. PIRBAZARI
DATE
04/30/2019

PEPD RECORD SET

NOT FOR CONSTRUCTION



CALIFORNIA HIGH-SPEED TRAIN PROJECT
BURBANK TO LOS ANGELES

PEPD
RIGHT-OF-WAY IMPACT - SAN BERNARDINO WYE BRIDGE
SOUTH LEG STA 18+00 TO STA 25+28

CONTRACT NO.
HSR14-39
DRAWING NO.
RW-M4354
SCALE
AS SHOWN
SHEET NO.

NOT FOR CONSTRUCTION
FOR INTERNAL USE ONLY