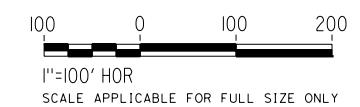
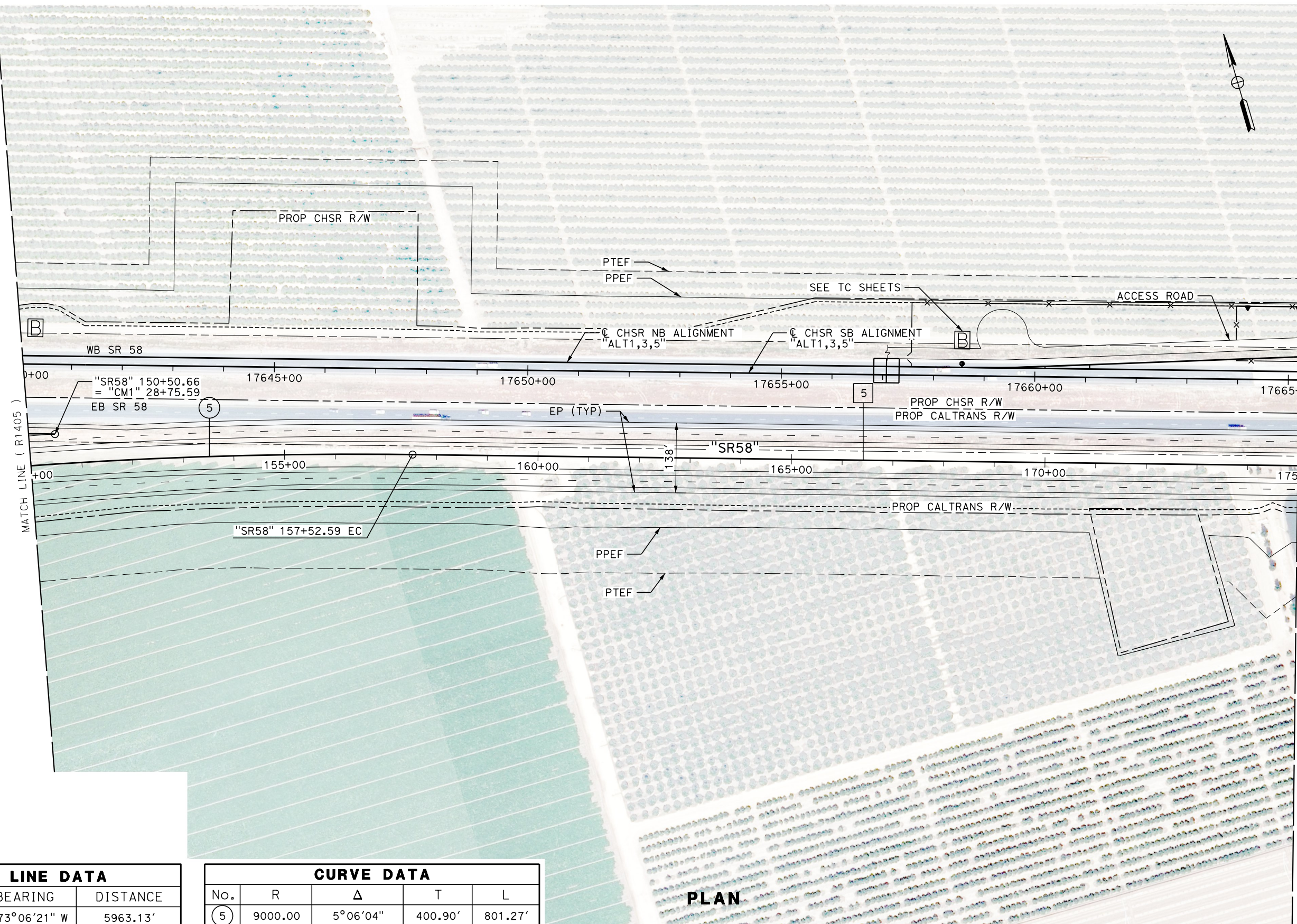


Projects\T01206.00_CHSRBP\00_CADD\Sheet_Files\CV\BP-CV-R1406.dgn

OIC:ARivera 11/3/2017 4:55:40 PM



LINE DATA		
No.	BEARING	DISTANCE
5	N 73°06'21" W	5963.13'

CURVE DATA				
No.	R	Δ	T	L
5	9000.00	5°06'04"	400.90'	801.27'

PLAN

REV	DATE	BY	CHK	APP	DESCRIPTION

DESIGNED BY
D. HOLMAN
DRAWN BY
A. RIVERA
CHECKED BY
G. CAMPBELL
IN CHARGE
S. SMITH
DATE
10/31/2017

**RECORD
PEPD
SUBMITTAL**

**NOT FOR
CONSTRUCTION**



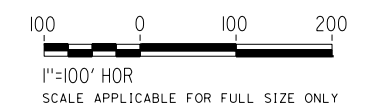
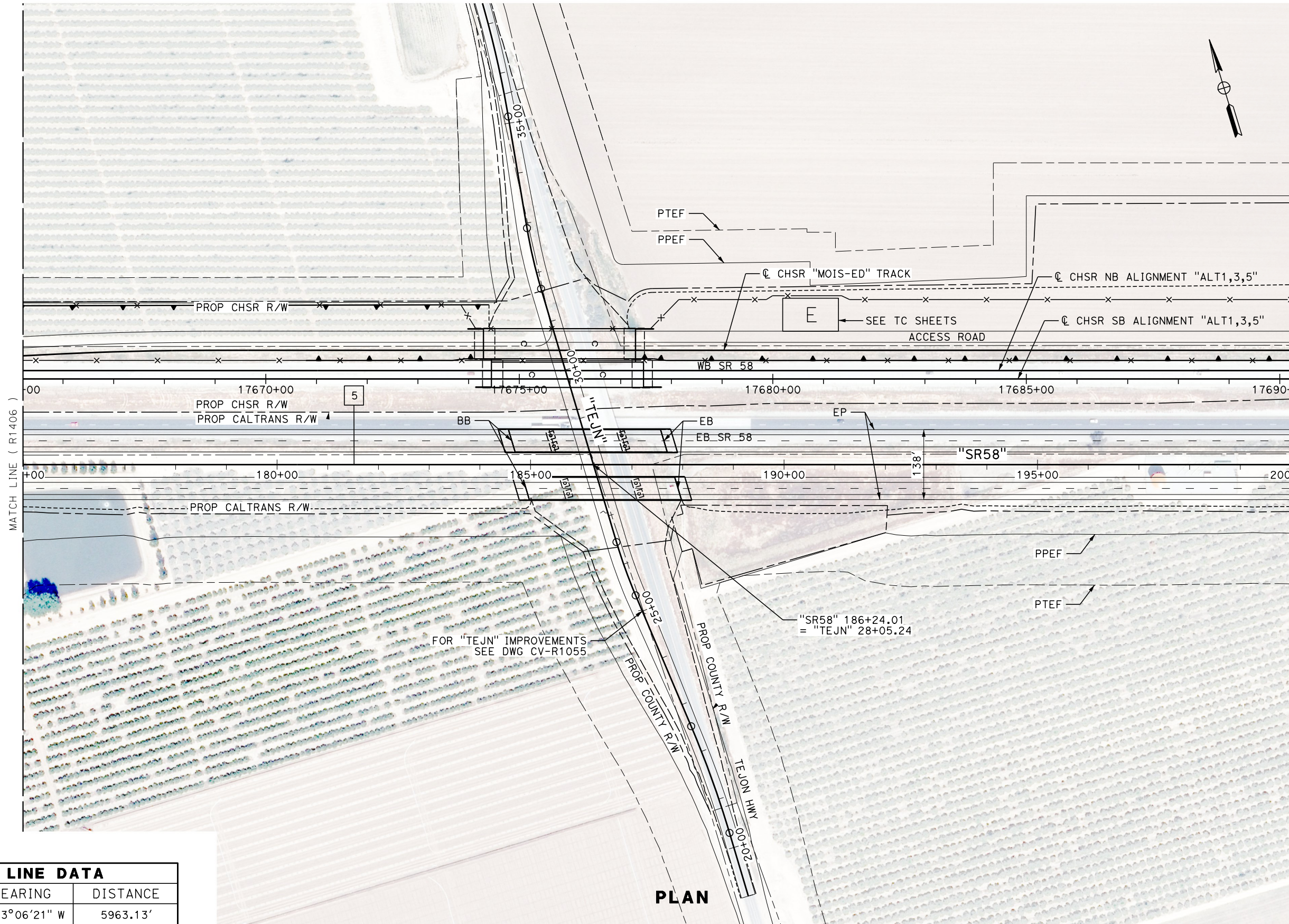
**CALIFORNIA HIGH-SPEED RAIL PROJECT
BAKERSFIELD TO PALMDALE**

ALTERNATIVE 1,3,5
ROADWAY
STATE ROUTE 58
PLAN

CONTRACT NO.
HSR13-44
DRAWING NO.
CV-R1406
SCALE
AS SHOWN
SHEET NO.

Projects\T01206.00_CHSRBP\00_CADD\Sheet_Files\CV\BP-CV-R1407.dgn

OIC:ARivera 11/23/2017 4:52:24 PM



LINE DATA		
No.	BEARING	DISTANCE
5	N 73°06'21" W	5963.13'


PLAN

REV	DATE	BY	CHK	APP	DESCRIPTION

DESIGNED BY
D. HOLMAN
DRAWN BY
A. RIVERA
CHECKED BY
G. CAMPBELL
IN CHARGE
S. SMITH
DATE
10/31/2017

**RECORD
PEPD
SUBMITTAL**

**NOT FOR
CONSTRUCTION**



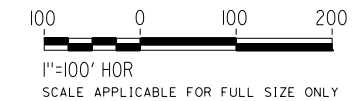
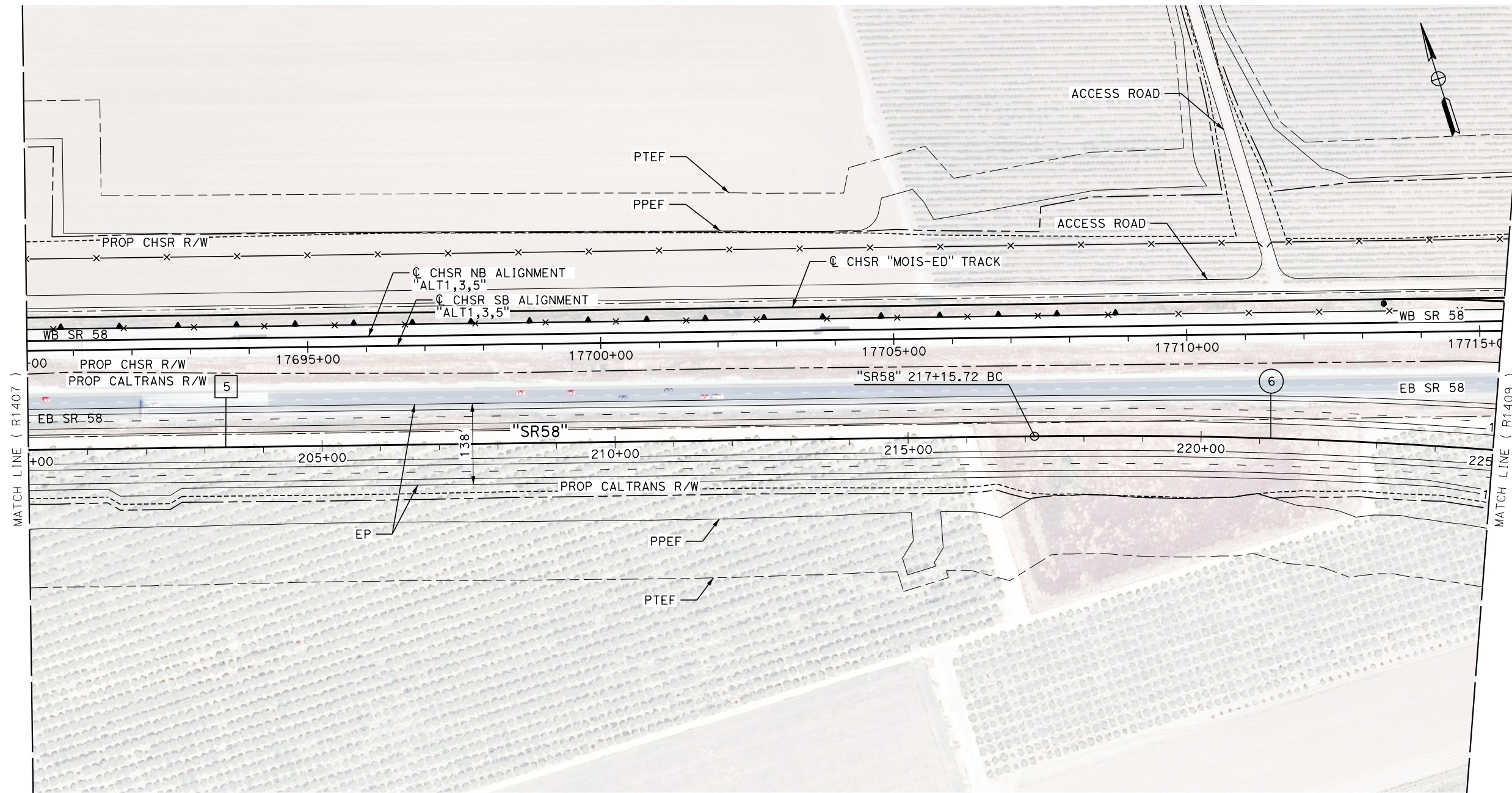
**CALIFORNIA HIGH-SPEED RAIL PROJECT
BAKERSFIELD TO PALMDALE**

ALTERNATIVE 1,3,5
ROADWAY
STATE ROUTE 58
PLAN

CONTRACT NO.
HSR13-44
DRAWING NO.
CV-R1407
SCALE
AS SHOWN
SHEET NO.

Projects\T01206.00_CHSRBP\00_CADD\Sheet_Files\CV\BP-CV-R1408.dgn

OIC:ARivera 11/3/2017 4:48:42 PM



LINE DATA		
No.	BEARING	DISTANCE
5	N 73°06'21" W	5963.13'

CURVE DATA				
No.	R	Δ	T	L
6	9000.00'	5°07'54"	403.32'	806.10'

PLAN

REV	DATE	BY	CHK	APP	DESCRIPTION

DESIGNED BY
D. HOLMAN
DRAWN BY
A. RIVERA
CHECKED BY
G. CAMPBELL
IN CHARGE
S. SMITH
DATE
10/31/2017

**RECORD
PEPD
SUBMITTAL**

**NOT FOR
CONSTRUCTION**



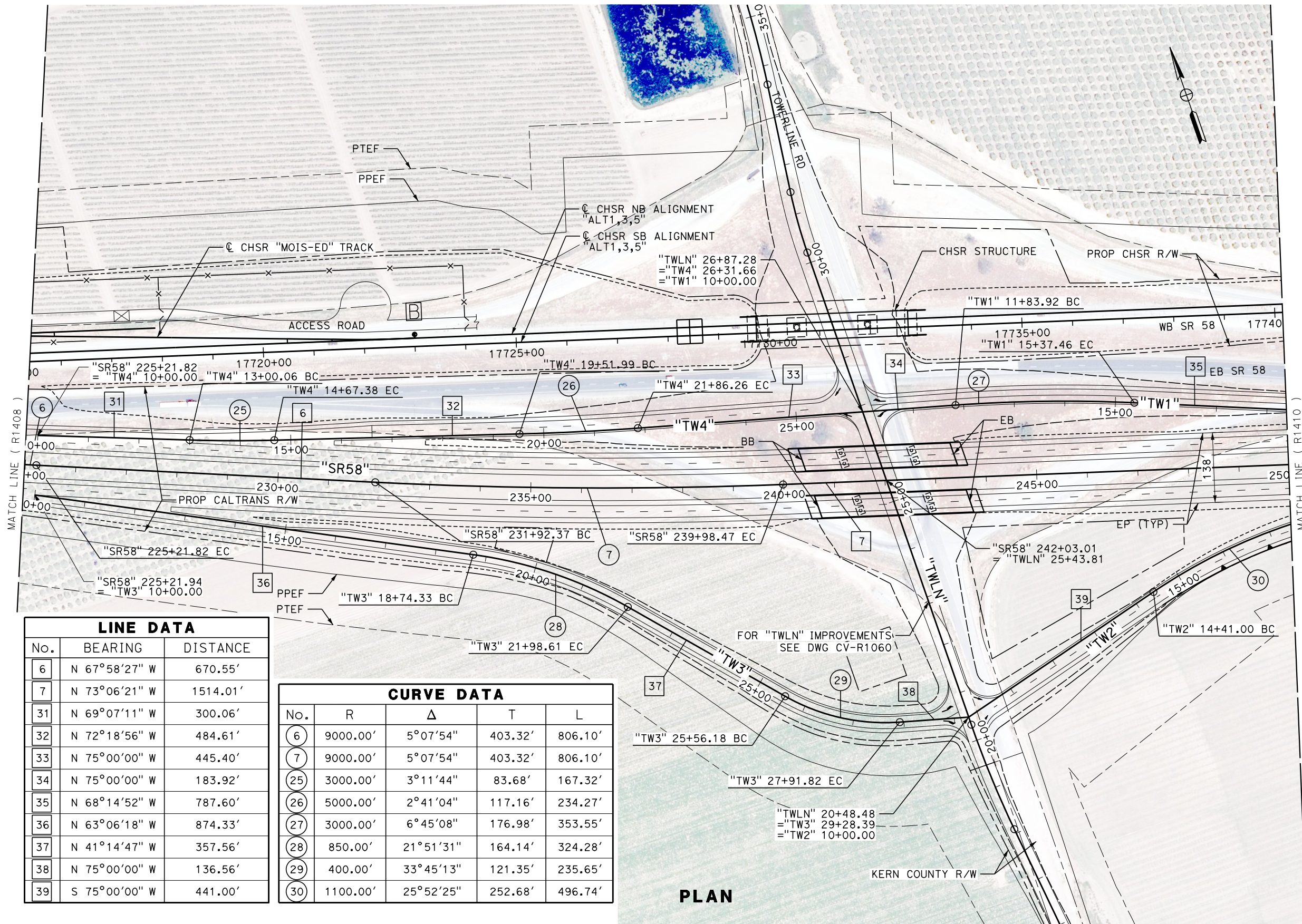
**CALIFORNIA HIGH-SPEED RAIL PROJECT
BAKERSFIELD TO PALMDALE**

ALTERNATIVE 1,3,5
ROADWAY
STATE ROUTE 58
PLAN

CONTRACT NO.
HSR13-44
DRAWING NO.
CV-R1408
SCALE
AS SHOWN
SHEET NO.

Projects\701206.00_CHSRBP\00_CADD\Sheet_Files\CV\BP-CV-R1409.dgn

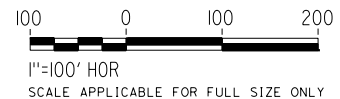
OIC:ARivera 11/4/2017 12:43:01 AM



LINE DATA		
No.	BEARING	DISTANCE
6	N 67°58'27" W	670.55'
7	N 73°06'21" W	1514.01'
31	N 69°07'11" W	300.06'
32	N 72°18'56" W	484.61'
33	N 75°00'00" W	445.40'
34	N 75°00'00" W	183.92'
35	N 68°14'52" W	787.60'
36	N 63°06'18" W	874.33'
37	N 41°14'47" W	357.56'
38	N 75°00'00" W	136.56'
39	S 75°00'00" W	441.00'

CURVE DATA				
No.	R	Δ	T	L
6	9000.00'	5°07'54"	403.32'	806.10'
7	9000.00'	5°07'54"	403.32'	806.10'
25	3000.00'	3°11'44"	83.68'	167.32'
26	5000.00'	2°41'04"	117.16'	234.27'
27	3000.00'	6°45'08"	176.98'	353.55'
28	850.00'	21°51'31"	164.14'	324.28'
29	400.00'	33°45'13"	121.35'	235.65'
30	1100.00'	25°52'25"	252.68'	496.74'

PLAN



REV	DATE	BY	CHK	APP	DESCRIPTION

DESIGNED BY
D. HOLMAN
DRAWN BY
A. RIVERA
CHECKED BY
G. CAMPBELL
IN CHARGE
S. SMITH
DATE
10/31/2017

**RECORD
PEPD
SUBMITTAL**

**NOT FOR
CONSTRUCTION**

TYLIN INTERNATIONAL

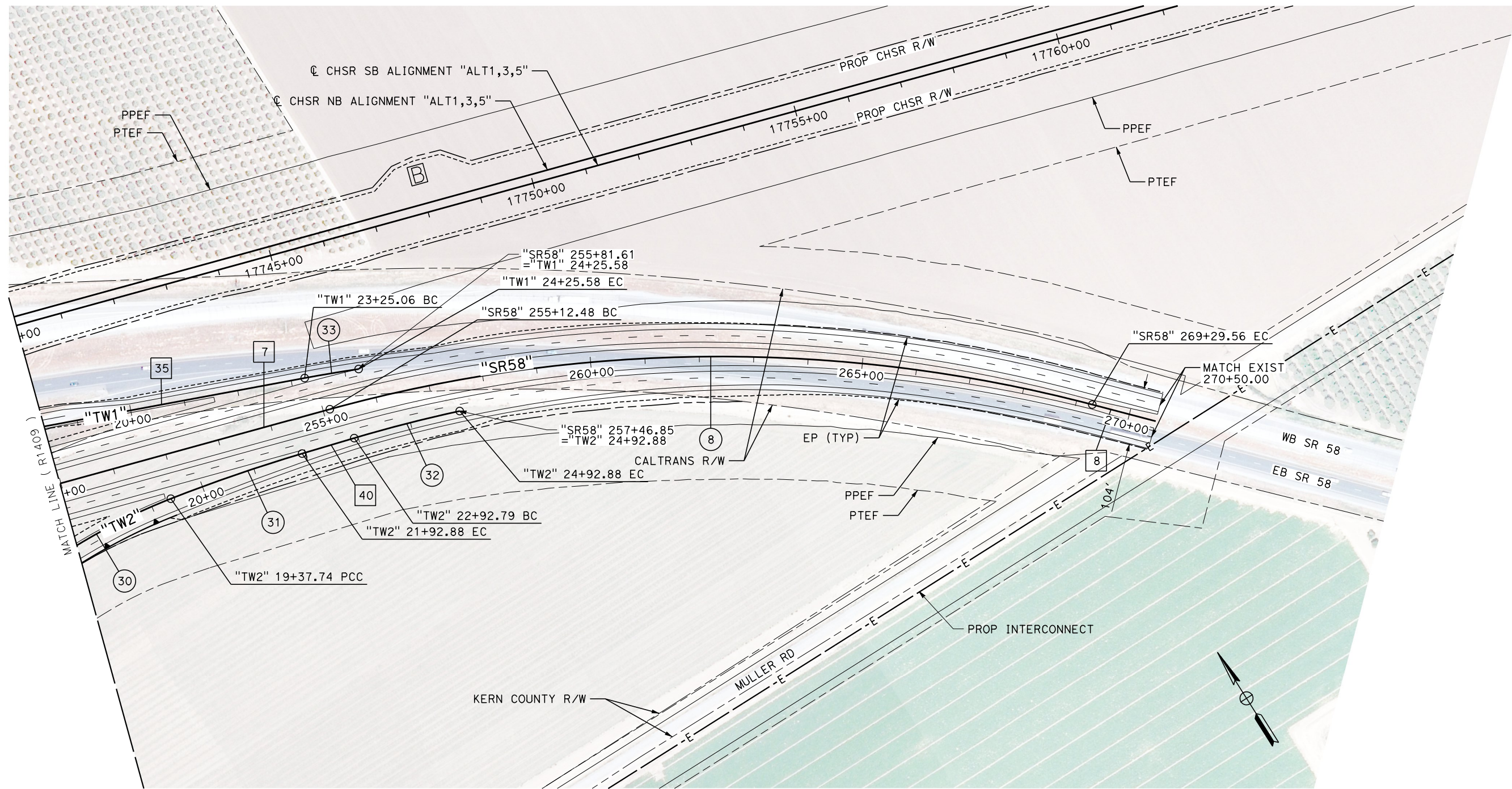


CALIFORNIA HIGH-SPEED RAIL PROJECT
BAKERSFIELD TO PALMDALE
ALTERNATIVE 1,3,5
ROADWAY
STATE ROUTE 58
PLAN

CONTRACT NO.
HSR13-44
DRAWING NO.
CV-R1409
SCALE
AS SHOWN
SHEET NO.

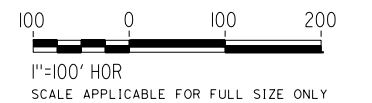
Projects\701206.00_CHSRBP\00_CADD\Sheet_Files\CV\BP-CV-R1410.dgn

11/23/2017 4:50:13 PM
OIC:ARivera



LINE DATA		
No.	BEARING	DISTANCE
7	N 73°06'21" W	1514.01'
8	N 43°02'04" W	120.44'
35	N 68°14'52" W	787.60'
40	N 74°15'13" W	99.91'

CURVE DATA				
No.	R	Δ	T	L
8	2700.00'	30°04'17"	725.27'	1417.09'
30	1100.00'	25°52'25"	252.68'	496.74'
31	3000.00'	4°52'22"	127.65'	255.14'
32	2658.00'	4°18'47"	100.09'	200.09'
33	2742.00'	2°06'01"	50.26'	100.52'



PLAN
"SR58"

REV	DATE	BY	CHK	APP	DESCRIPTION

DESIGNED BY
D. HOLMAN
DRAWN BY
A. RIVERA
CHECKED BY
G. CAMPBELL
IN CHARGE
S. SMITH
DATE
10/31/2017

**RECORD
PEPD
SUBMITTAL**

**NOT FOR
CONSTRUCTION**

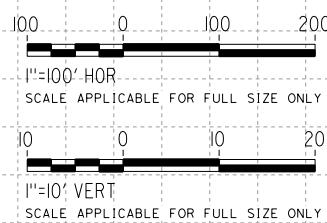
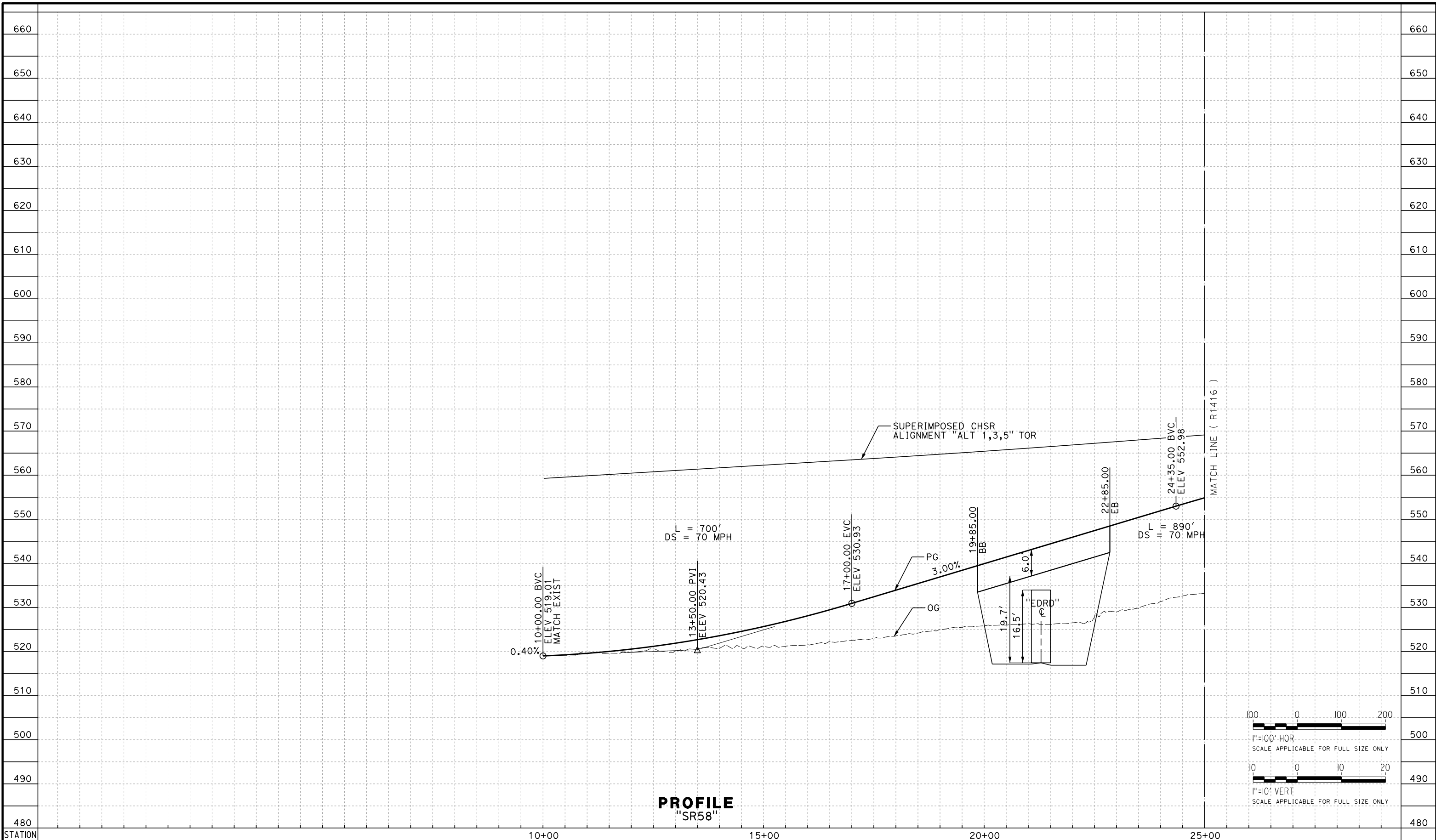


CALIFORNIA HIGH-SPEED RAIL PROJECT
BAKERSFIELD TO PALMDALE
ALTERNATIVE 1,3,5
ROADWAY
STATE ROUTE 58
PLAN

CONTRACT NO.
HSR13-44
DRAWING NO.
CV-R1410
SCALE
AS SHOWN
SHEET NO.

Projects\701206\00_CHSRBP\00_CADD\Sheet Files\CV\BP-CV-R1415.dgn

11/23/2017 4:49:36 PM
OIC:ARivera



REV	DATE	BY	CHK	APP	DESCRIPTION

DESIGNED BY
D. HOLMAN
DRAWN BY
A. RIVERA
CHECKED BY
G. CAMPBELL
IN CHARGE
S. SMITH
DATE
10/31/2017

**RECORD
PEPD
SUBMITTAL**

**NOT FOR
CONSTRUCTION**

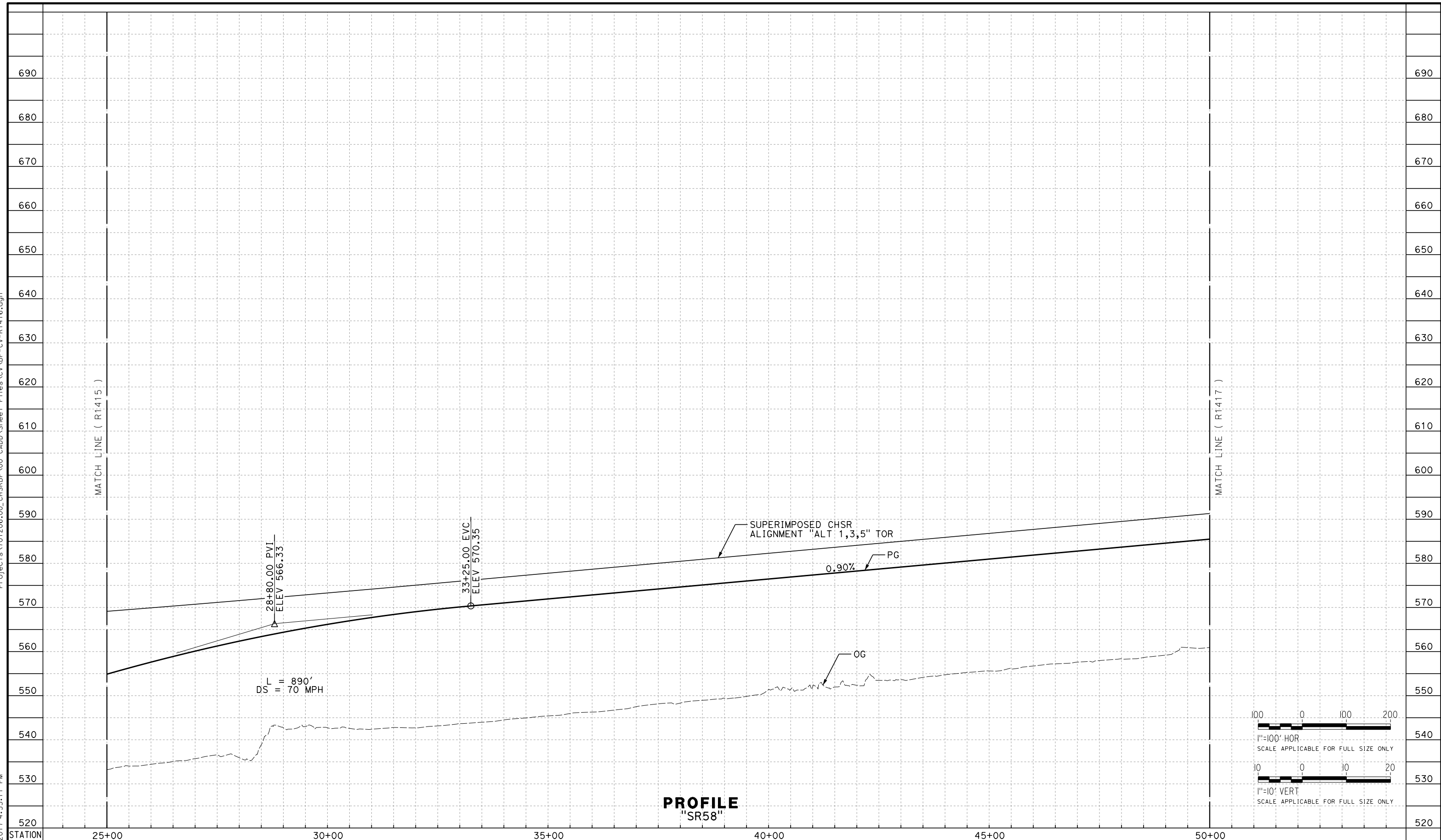


**CALIFORNIA HIGH-SPEED RAIL PROJECT
BAKERSFIELD TO PALMDALE**
ALTERNATIVE 1,3,5
ROADWAY
STATE ROUTE 58
PROFILE

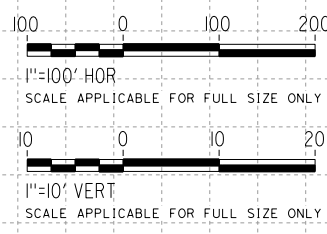
CONTRACT NO.
HSR13-44
DRAWING NO.
CV-R1415
SCALE
AS SHOWN
SHEET NO.

Projects\701206\00_CHSRBP\00_CADD\Sheet Files\CV\BP-CV-R1416.dgn

11/3/2017 4:55:11 PM
OIC:ARivera



PROFILE
"SR58"



REV	DATE	BY	CHK	APP	DESCRIPTION

DESIGNED BY
D. HOLMAN
DRAWN BY
A. RIVERA
CHECKED BY
G. CAMPBELL
IN CHARGE
S. SMITH
DATE
10/31/2017

**RECORD
PEPD
SUBMITTAL**

**NOT FOR
CONSTRUCTION**

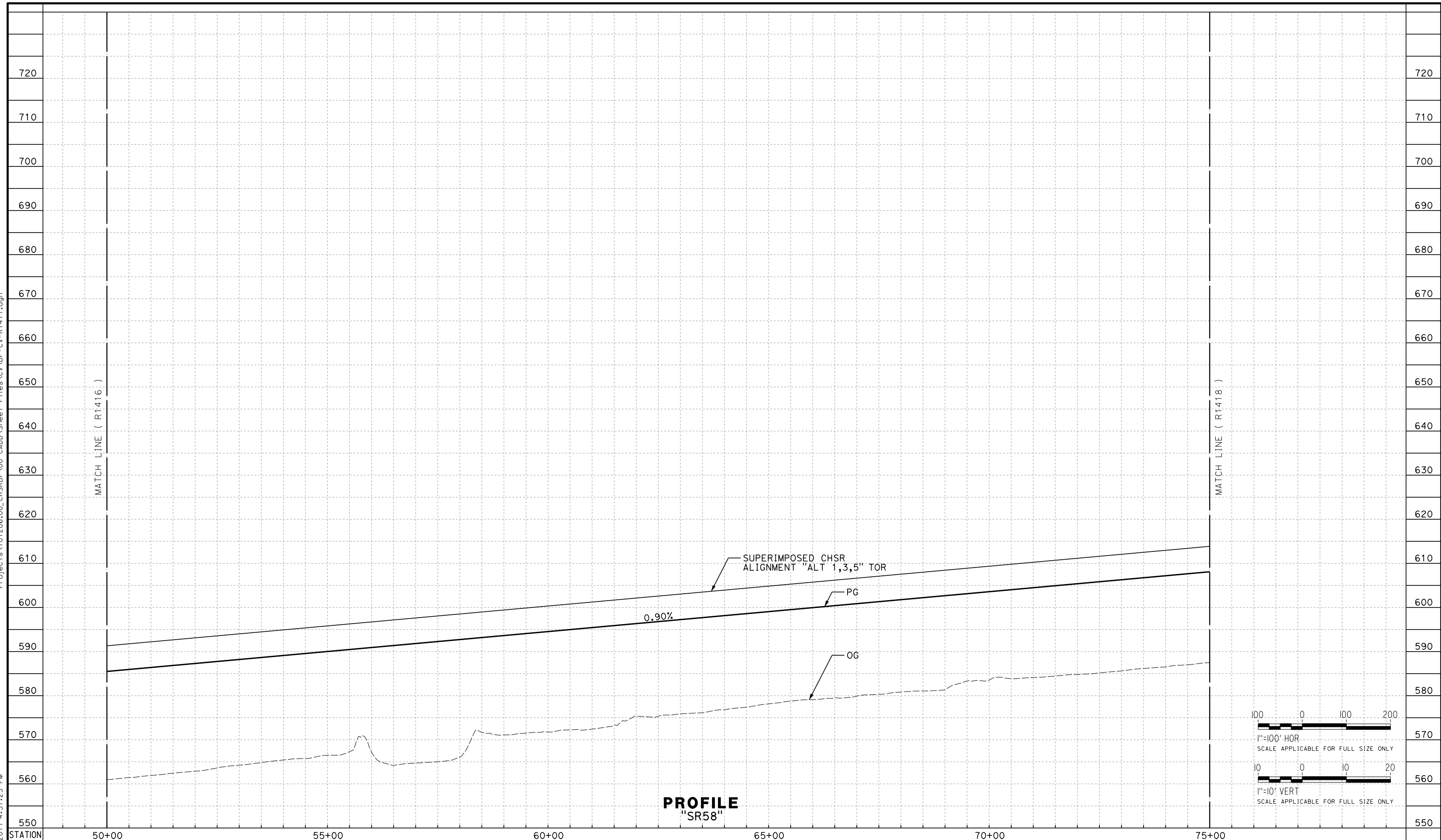


CALIFORNIA HIGH-SPEED RAIL PROJECT
BAKERSFIELD TO PALMDALE
ALTERNATIVE 1,3,5
ROADWAY
STATE ROUTE 58
PROFILE

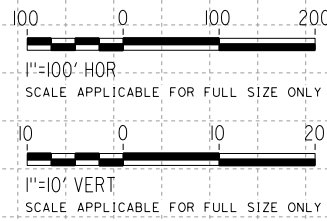
CONTRACT NO.
HSR13-44
DRAWING NO.
CV-R1416
SCALE
AS SHOWN
SHEET NO.

Projects\701206\00_CHSRBP\00_CADD\Sheet_Files\CV\BP-CV-R1417.dgn

11/3/2017 4:51:25 PM
OIC:ARivera



PROFILE
"SR58"



REV	DATE	BY	CHK	APP	DESCRIPTION

DESIGNED BY
D. HOLMAN
DRAWN BY
A. RIVERA
CHECKED BY
G. CAMPBELL
IN CHARGE
S. SMITH
DATE
10/31/2017

**RECORD
PEPD
SUBMITTAL**

**NOT FOR
CONSTRUCTION**

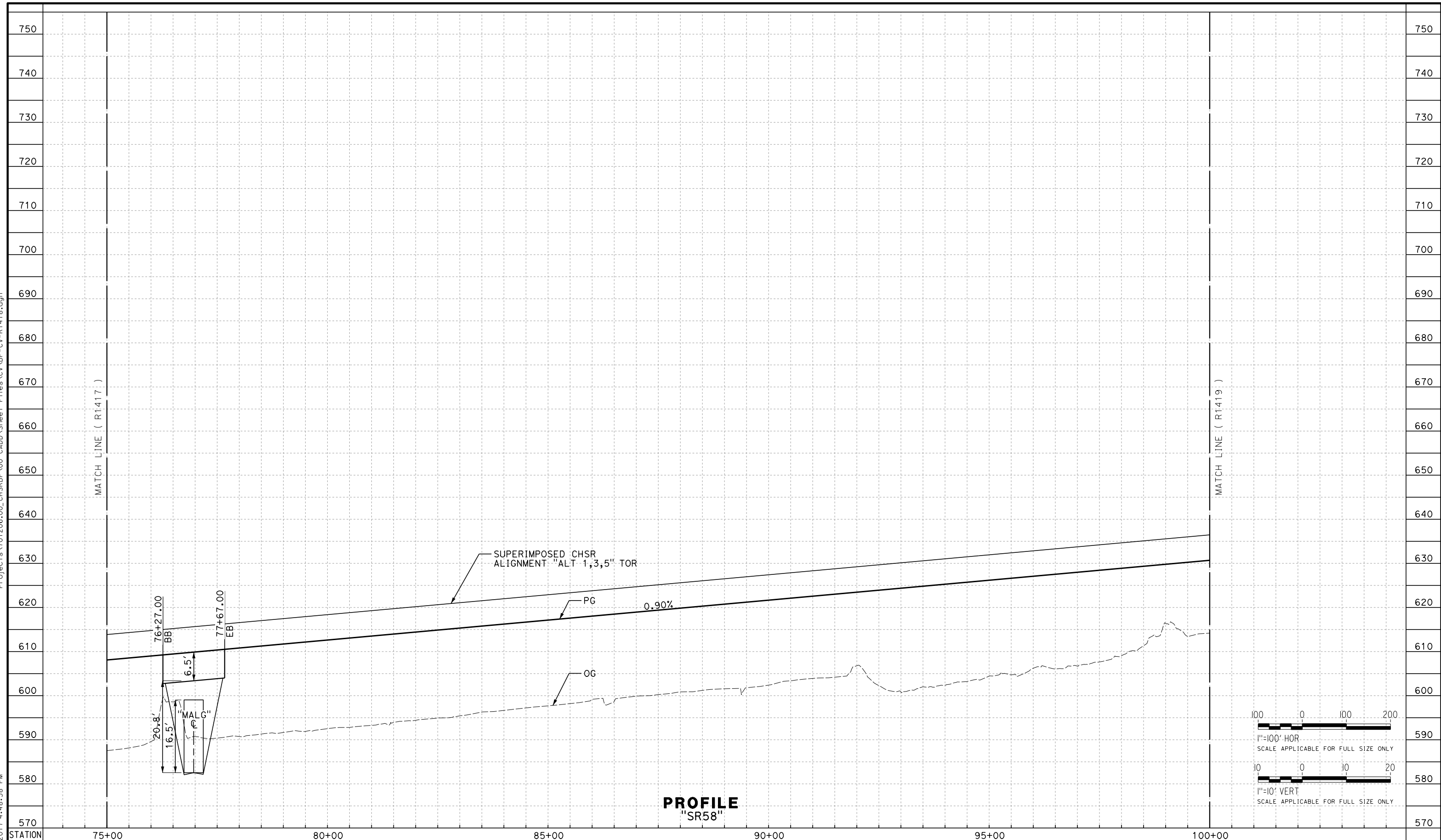


**CALIFORNIA HIGH-SPEED RAIL PROJECT
BAKERSFIELD TO PALMDALE**
ALTERNATIVE 1,3,5
ROADWAY
STATE ROUTE 58
PROFILE

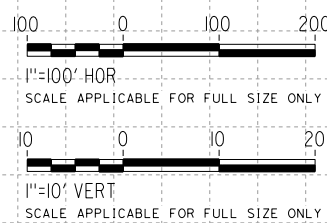
CONTRACT NO.
HSR13-44
DRAWING NO.
CV-R1417
SCALE
AS SHOWN
SHEET NO.

Projects\701206\00_CHSRBP\00_CADD\Sheet Files\CV\BP-CV-R1418.dgn

11/3/2017 4:48:58 PM
OIC:ARivera



PROFILE
"SR58"



REV	DATE	BY	CHK	APP	DESCRIPTION

DESIGNED BY
D. HOLMAN
DRAWN BY
A. RIVERA
CHECKED BY
G. CAMPBELL
IN CHARGE
S. SMITH
DATE
10/31/2017

**RECORD
PEPD
SUBMITTAL**

**NOT FOR
CONSTRUCTION**

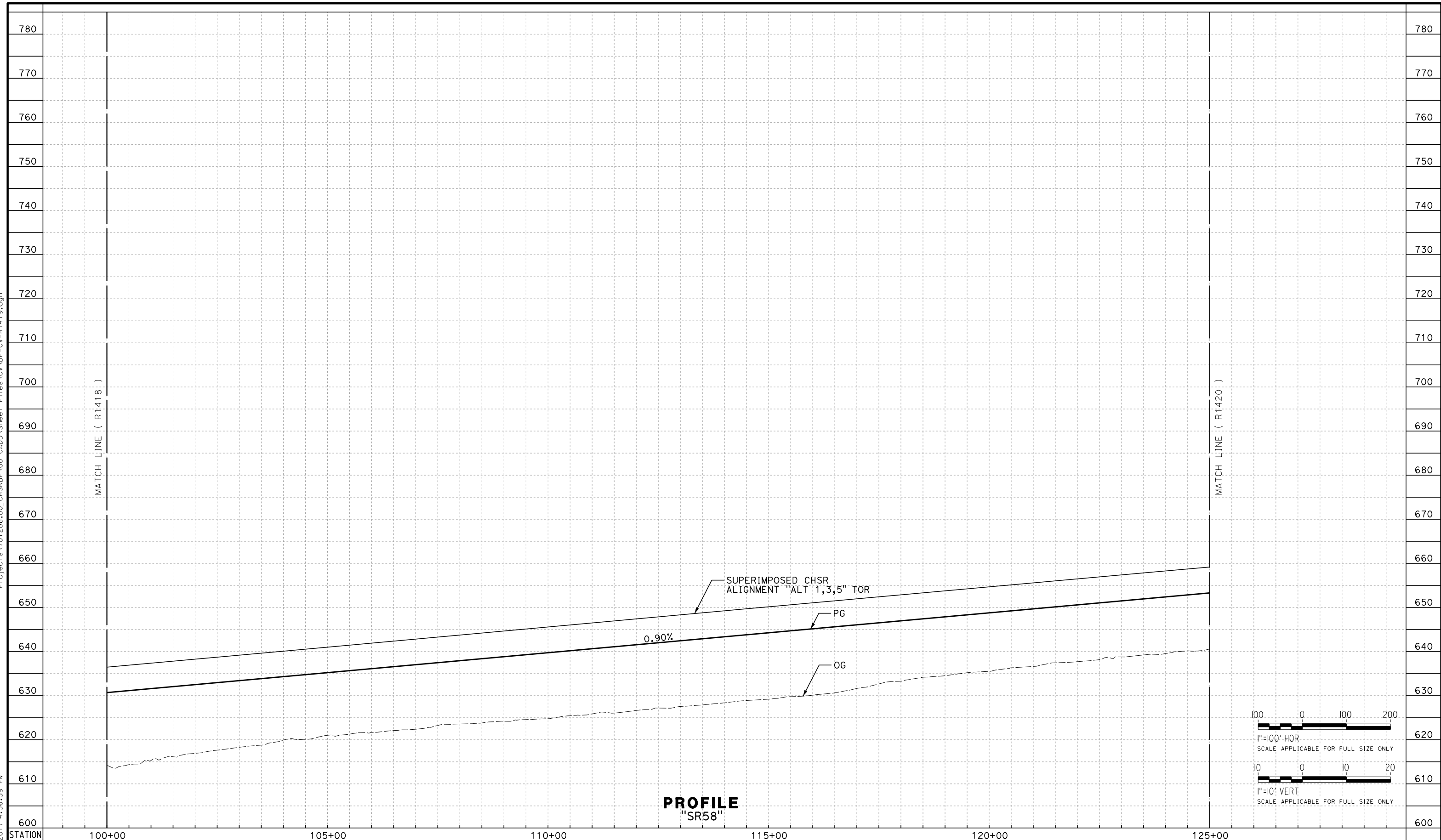


CALIFORNIA HIGH-SPEED RAIL PROJECT
BAKERSFIELD TO PALMDALE
ALTERNATIVE 1,3,5
ROADWAY
STATE ROUTE 58
PROFILE

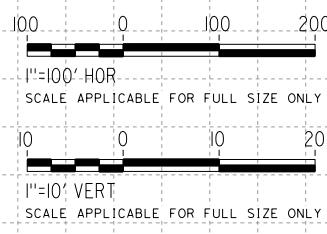
CONTRACT NO.
HSR13-44
DRAWING NO.
CV-R1418
SCALE
AS SHOWN
SHEET NO.

Projects\T01206\00_CHSRBP\00_CADD\Sheet_Files\CV\BP-CV-R1419.dgn

11/3/2017 4:56:59 PM
OIC:ARivera



PROFILE
"SR58"



REV	DATE	BY	CHK	APP	DESCRIPTION

DESIGNED BY
D. HOLMAN
DRAWN BY
A. RIVERA
CHECKED BY
G. CAMPBELL
IN CHARGE
S. SMITH
DATE
10/31/2017

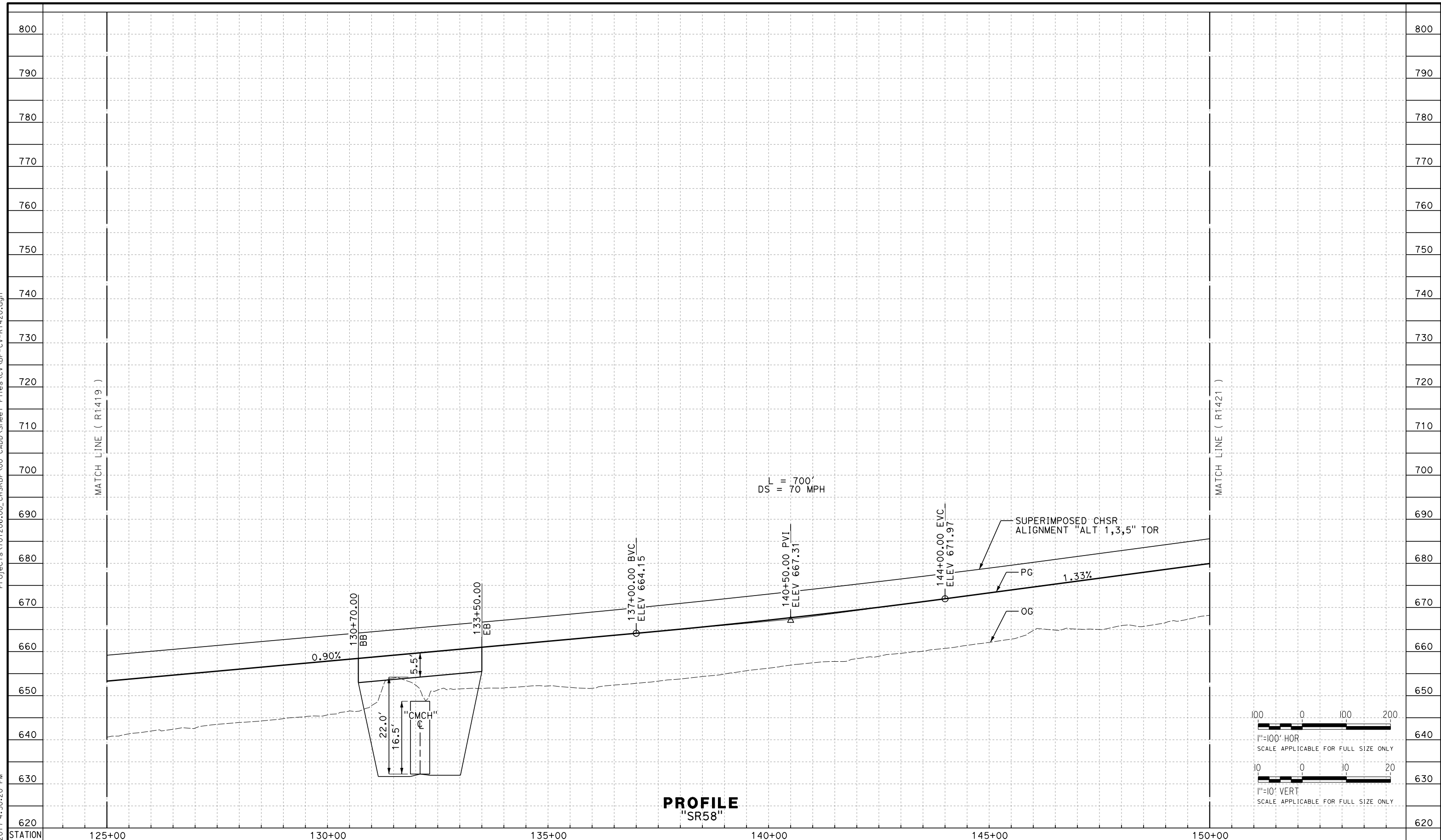
**RECORD
PEPD
SUBMITTAL**

**NOT FOR
CONSTRUCTION**



CALIFORNIA HIGH-SPEED RAIL PROJECT
BAKERSFIELD TO PALMDALE
ALTERNATIVE 1,3,5
ROADWAY
STATE ROUTE 58
PROFILE

CONTRACT NO.
HSR13-44
DRAWING NO.
CV-R1419
SCALE
AS SHOWN
SHEET NO.



REV	DATE	BY	CHK	APP	DESCRIPTION

DESIGNED BY
D. HOLMAN

DRAWN BY
A. RIVERA


CHECKED BY
G. CAMPBELL

IN CHARGE
S. SMITH

DATE
10/31/2017

**RECORD
PEPD
SUBMITTAL**

**NOT FOR
CONSTRUCTION**



**CALIFORNIA HIGH-SPEED RAIL PROJECT
BAKERSFIELD TO PALMDALE**

ALTERNATIVE 1,3,5
ROADWAY
STATE ROUTE 58
PROFILE

CONTRACT NO.
HSR13-44

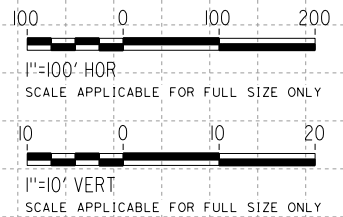
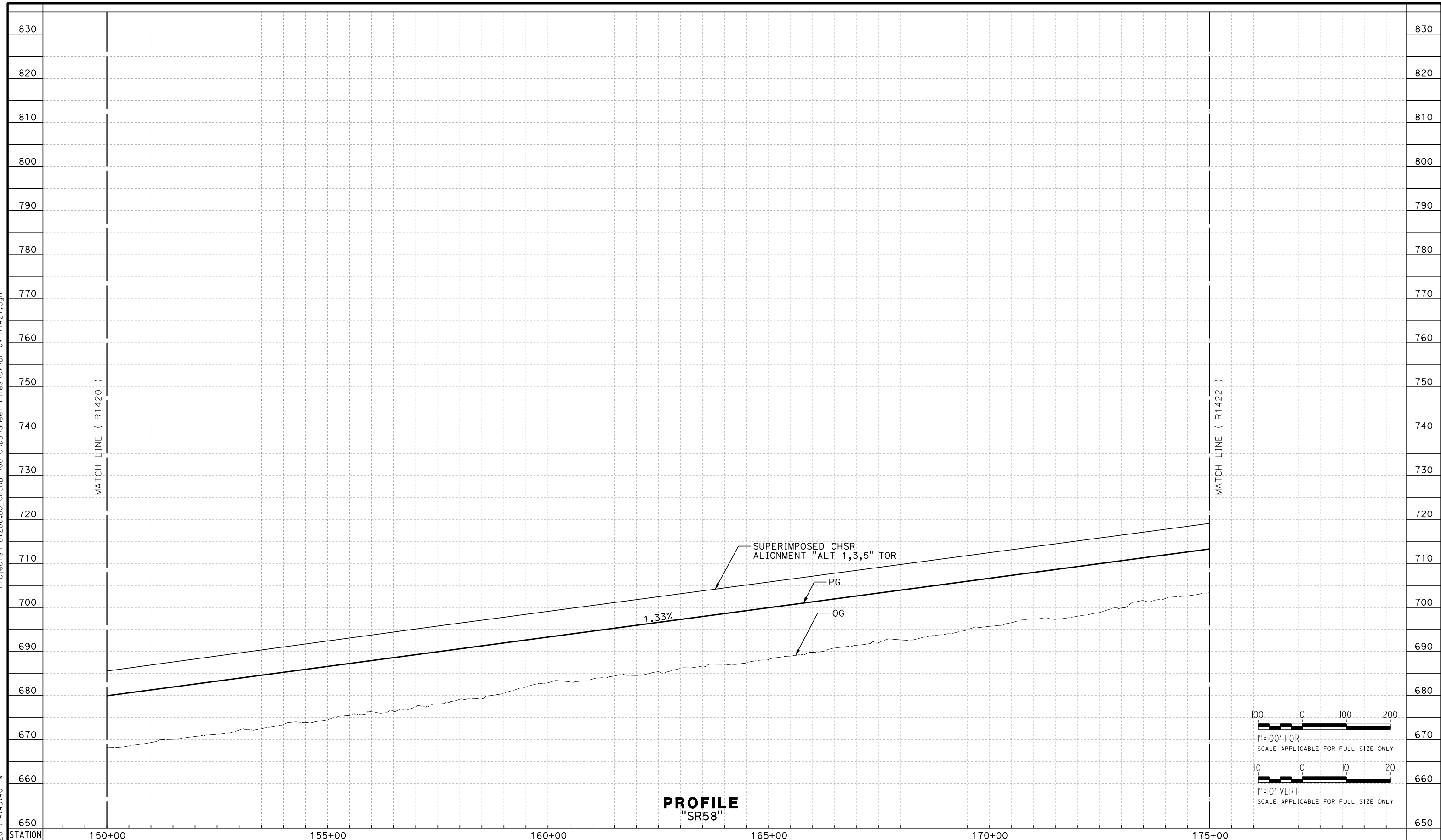
DRAWING NO.
CV-R1420

SCALE
AS SHOWN

SHEET NO.

Projects\701206\00_CHSRBP\00_CADD\Sheet_Files\CV\BP-CV-R1421.dgn

11/3/2017 4:49:46 PM
OIC:ARivera



PROFILE
"SR58"

REV	DATE	BY	CHK	APP	DESCRIPTION

DESIGNED BY
D. HOLMAN
DRAWN BY
A. RIVERA
CHECKED BY
G. CAMPBELL
IN CHARGE
S. SMITH
DATE
10/31/2017

**RECORD
PEPD
SUBMITTAL**

**NOT FOR
CONSTRUCTION**

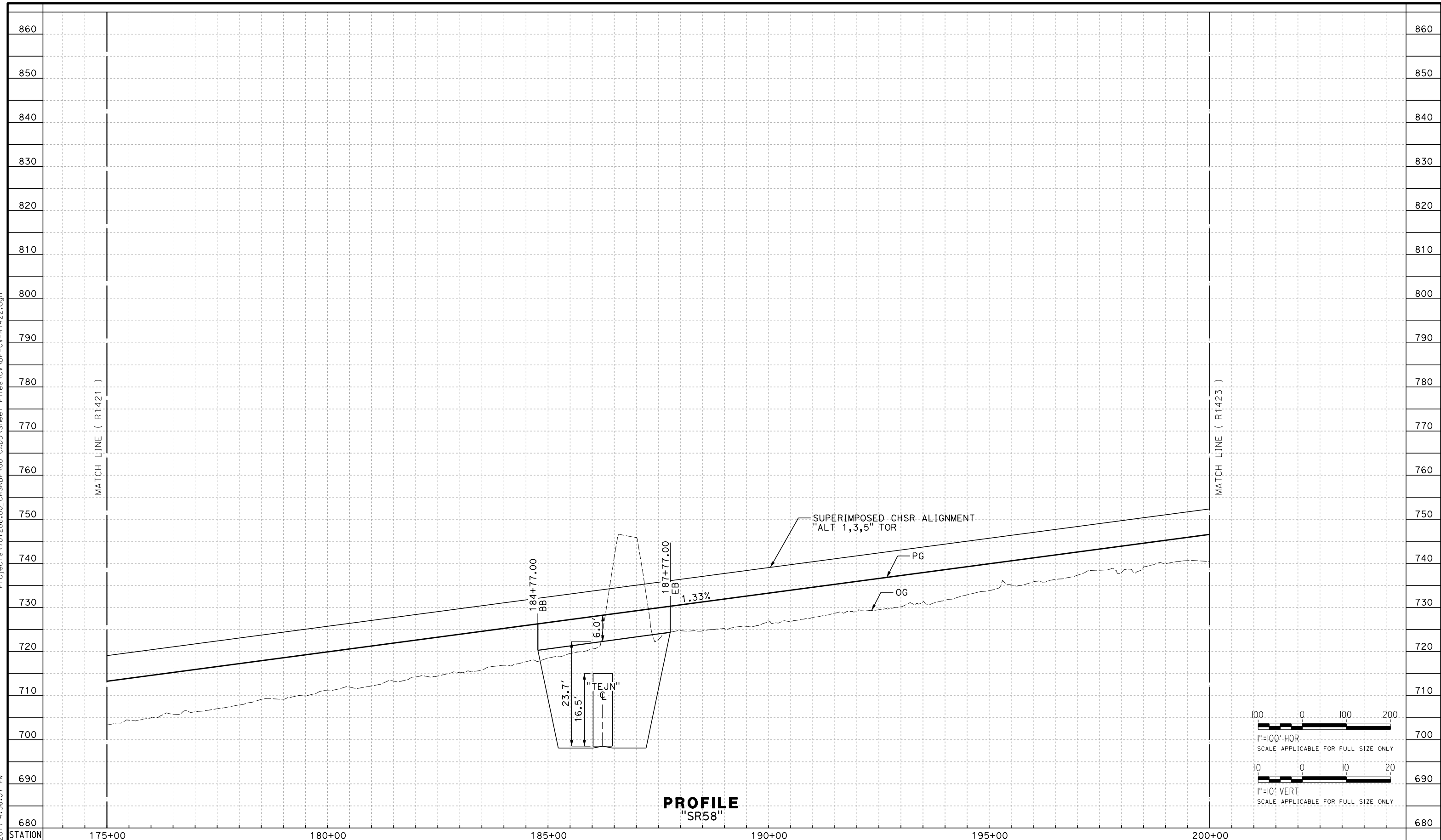


**CALIFORNIA HIGH-SPEED RAIL PROJECT
BAKERSFIELD TO PALMDALE**
ALTERNATIVE 1,3,5
ROADWAY
STATE ROUTE 58
PROFILE

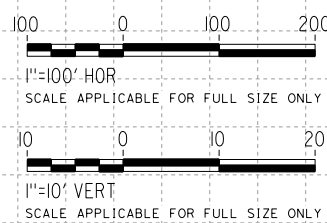
CONTRACT NO.
HSR13-44
DRAWING NO.
CV-R1421
SCALE
AS SHOWN
SHEET NO.

Projects\701206.00_CHSRBP\00_CADD\Sheet_Files\CV\BP-CV-R1422.dgn

11/3/2017 4:56:07 PM
OIC:ARivera



PROFILE
"SR58"



REV	DATE	BY	CHK	APP	DESCRIPTION

DESIGNED BY
D. HOLMAN
DRAWN BY
A. RIVERA
CHECKED BY
G. CAMPBELL
IN CHARGE
S. SMITH
DATE
10/31/2017

**RECORD
PEPD
SUBMITTAL**

**NOT FOR
CONSTRUCTION**

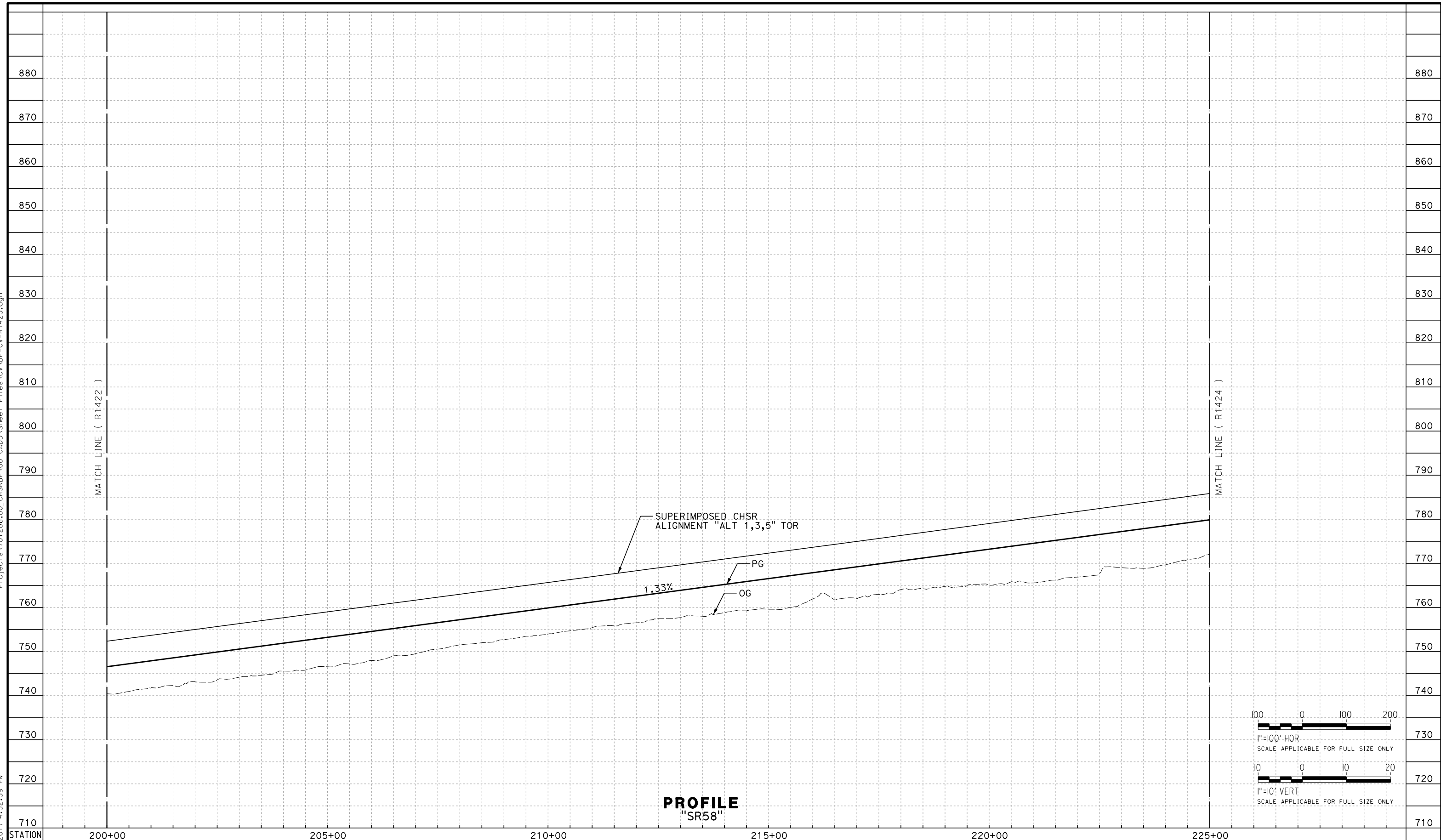


CALIFORNIA HIGH-SPEED RAIL PROJECT
BAKERSFIELD TO PALMDALE
ALTERNATIVE 1,3,5
ROADWAY
STATE ROUTE 58
PROFILE

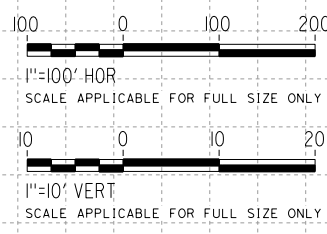
CONTRACT NO.
HSR13-44
DRAWING NO.
CV-R1422
SCALE
AS SHOWN
SHEET NO.

Projects\01206\00_CHSRBP\00_CADD\Sheet_Files\CV\BP-CV-R1423.dgn

11/3/2017 4:52:39 PM
OIC:ARivera



PROFILE
"SR58"



REV	DATE	BY	CHK	APP	DESCRIPTION

DESIGNED BY
D. HOLMAN
DRAWN BY
A. RIVERA
CHECKED BY
G. CAMPBELL
IN CHARGE
S. SMITH
DATE
10/31/2017

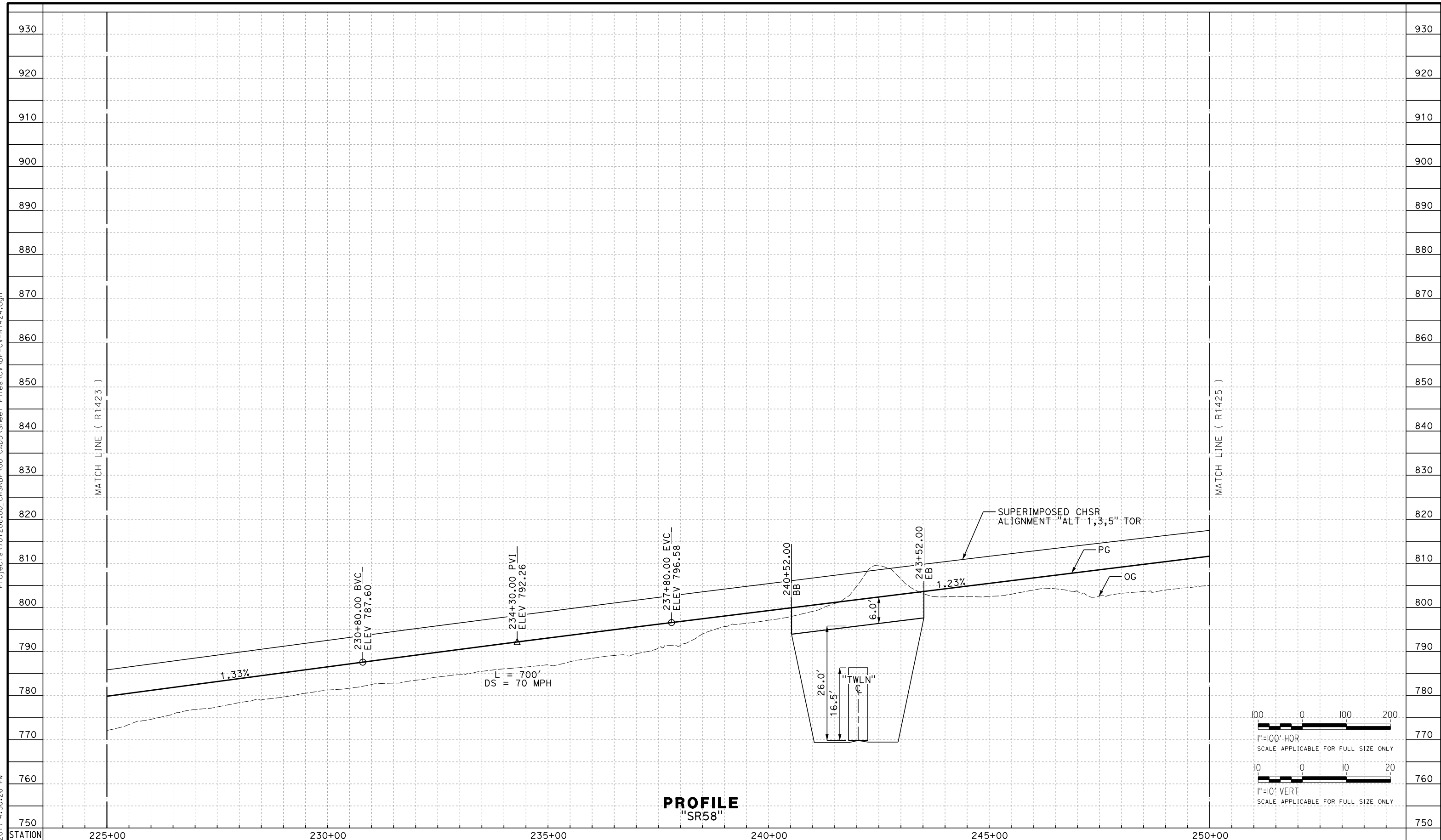
**RECORD
PEPD
SUBMITTAL**

**NOT FOR
CONSTRUCTION**

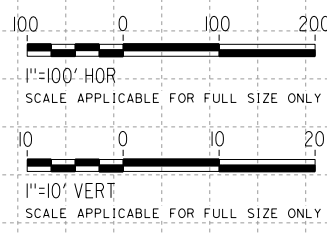


CALIFORNIA HIGH-SPEED RAIL PROJECT
BAKERSFIELD TO PALMDALE
ALTERNATIVE 1,3,5
ROADWAY
STATE ROUTE 58
PROFILE

CONTRACT NO.
HSR13-44
DRAWING NO.
CV-R1423
SCALE
AS SHOWN
SHEET NO.



PROFILE
"SR58"



REV	DATE	BY	CHK	APP	DESCRIPTION

DESIGNED BY
D. HOLMAN
DRAWN BY
A. RIVERA
CHECKED BY
G. CAMPBELL
IN CHARGE
S. SMITH
DATE
10/31/2017

**RECORD
PEPD
SUBMITTAL**

**NOT FOR
CONSTRUCTION**

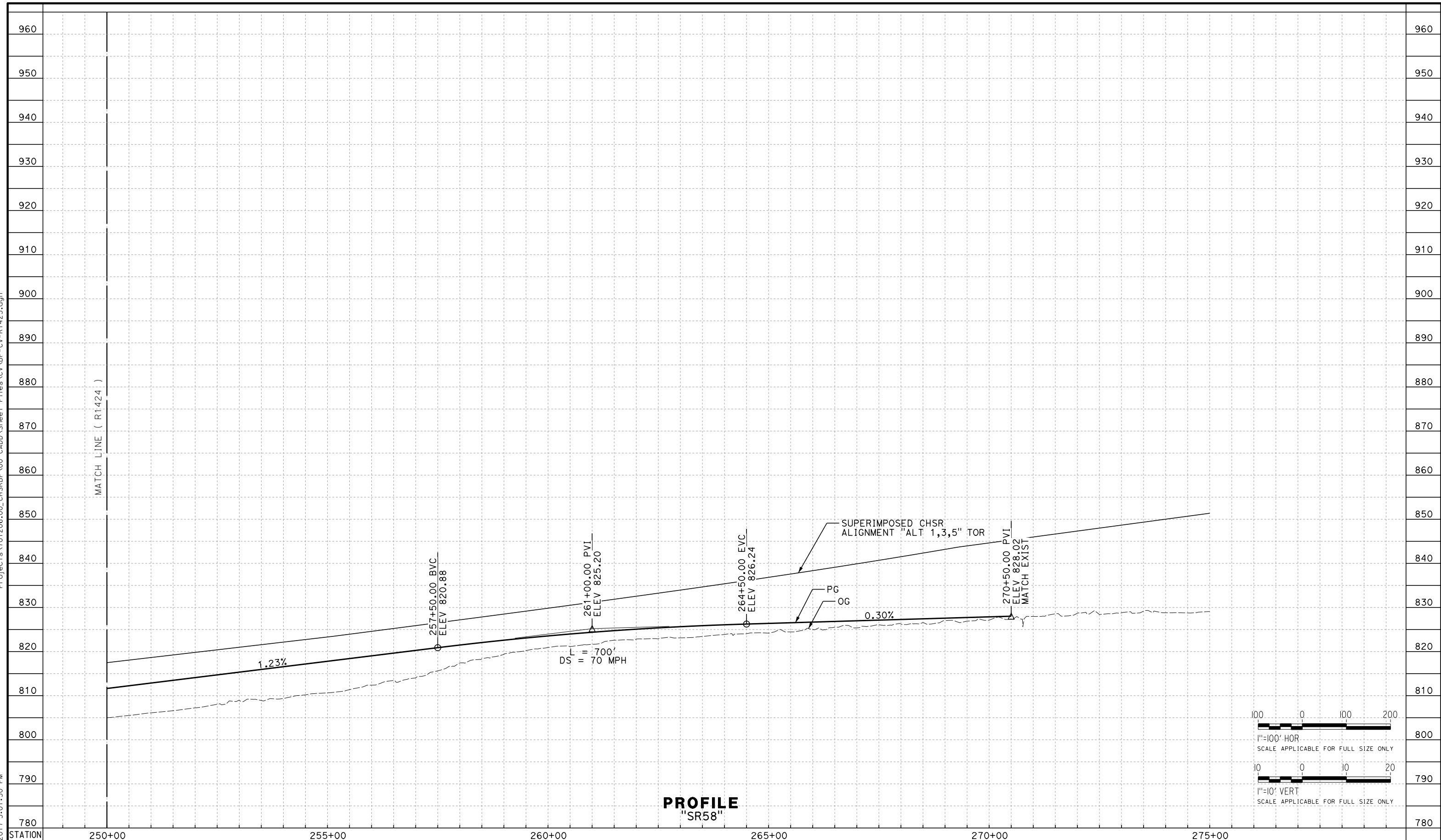


CALIFORNIA HIGH-SPEED RAIL PROJECT
BAKERSFIELD TO PALMDALE
ALTERNATIVE 1,3,5
ROADWAY
STATE ROUTE 58
PROFILE

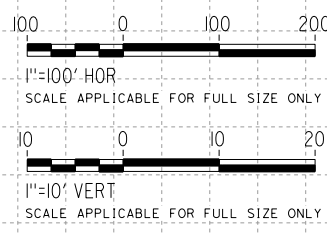
CONTRACT NO.
HSR13-44
DRAWING NO.
CV-R1424
SCALE
AS SHOWN
SHEET NO.

Projects\701206.00_CHSRBP\00_CADD\Sheet Files\CV\BP-CV-R1425.dgn

11/3/2017 5:01:50 PM
OIC:ARivera



PROFILE
"SR58"



REV	DATE	BY	CHK	APP	DESCRIPTION

DESIGNED BY
D. HOLMAN
DRAWN BY
A. RIVERA
CHECKED BY
G. CAMPBELL
IN CHARGE
S. SMITH
DATE
10/31/2017

**RECORD
PEPD
SUBMITTAL**

**NOT FOR
CONSTRUCTION**

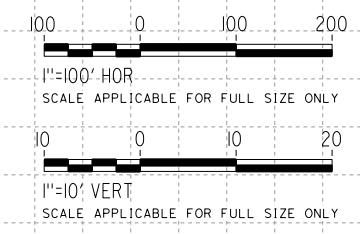
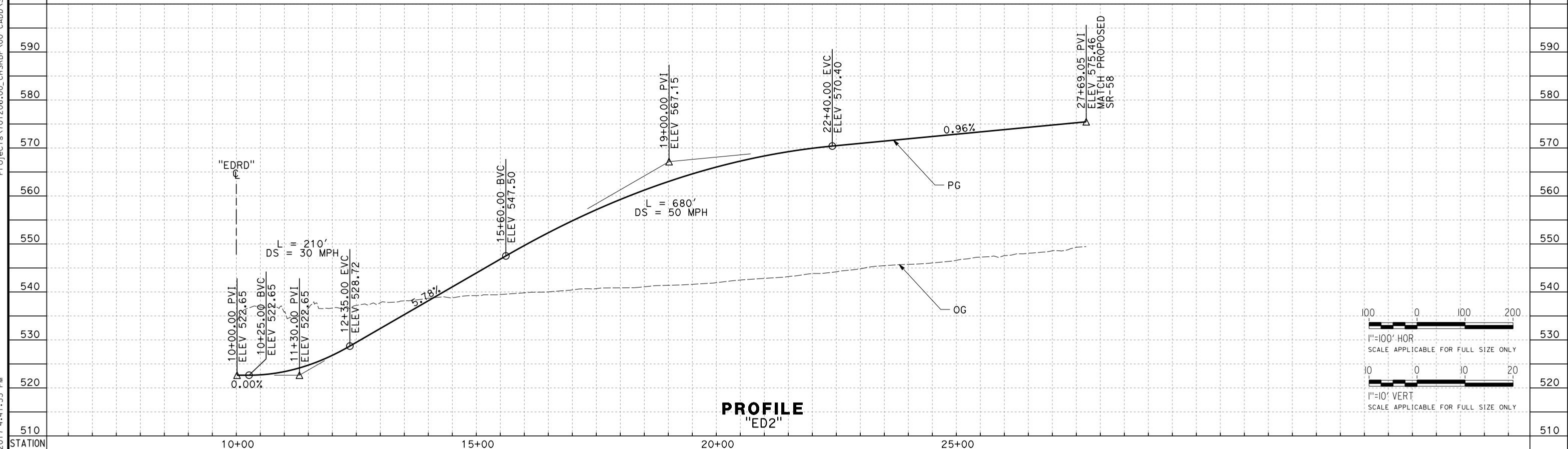
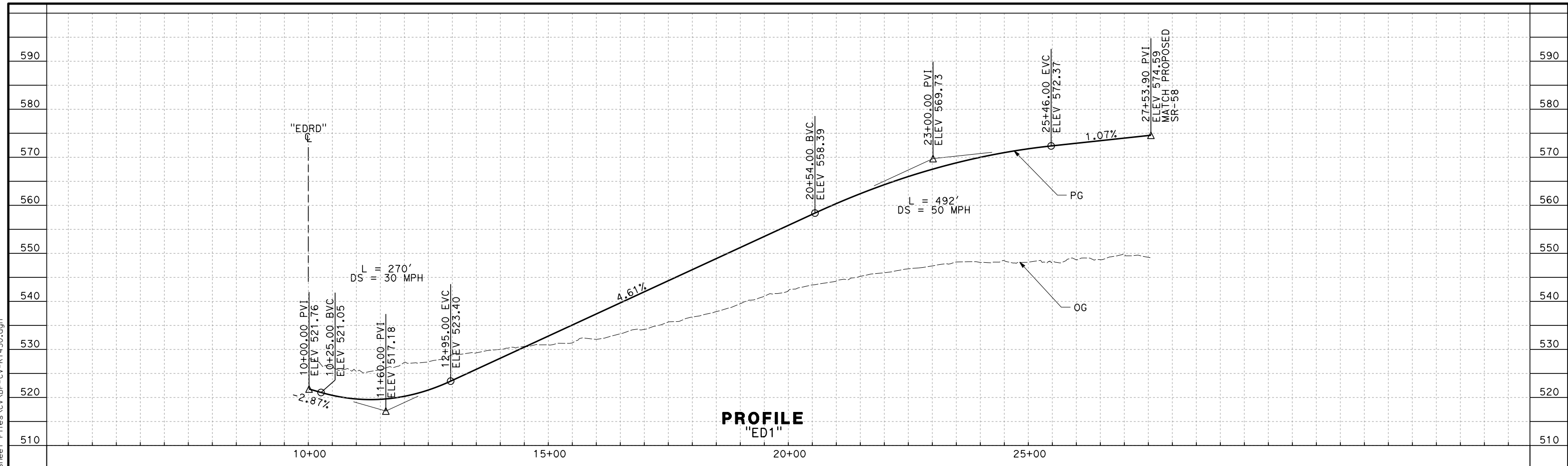


CALIFORNIA HIGH-SPEED RAIL PROJECT
BAKERSFIELD TO PALMDALE
ALTERNATIVE 1,3,5
ROADWAY
STATE ROUTE 58
PROFILE

CONTRACT NO.
HSR13-44
DRAWING NO.
CV-R1425
SCALE
AS SHOWN
SHEET NO.

Projects\T01206\00_CHSRBP\00_CADD\Sheet_Files\CV\BP-CV-R1430.dgn

OIC:ARivera 11/3/2017 4:41:33 PM



REV	DATE	BY	CHK	APP	DESCRIPTION

DESIGNED BY
D. HOLMAN
DRAWN BY
A. RIVERA
CHECKED BY
G. CAMPBELL
IN CHARGE
S. SMITH
DATE
10/31/2017

**RECORD
PEPD
SUBMITTAL**

**NOT FOR
CONSTRUCTION**

TYLIN INTERNATIONAL

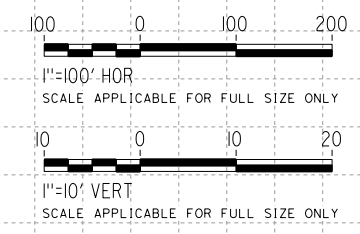
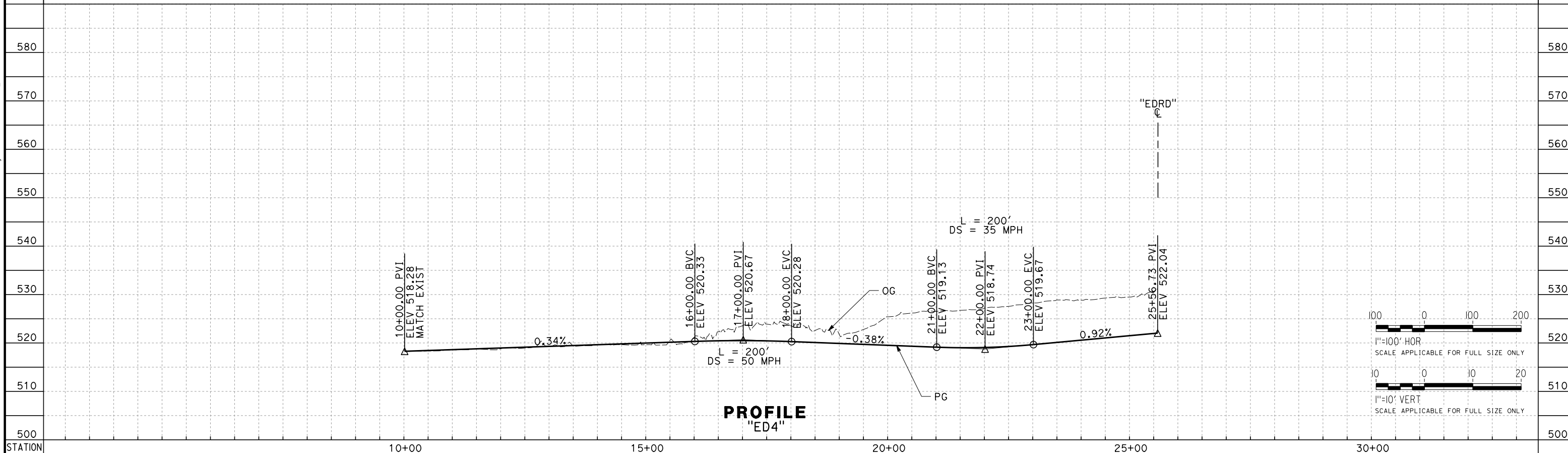
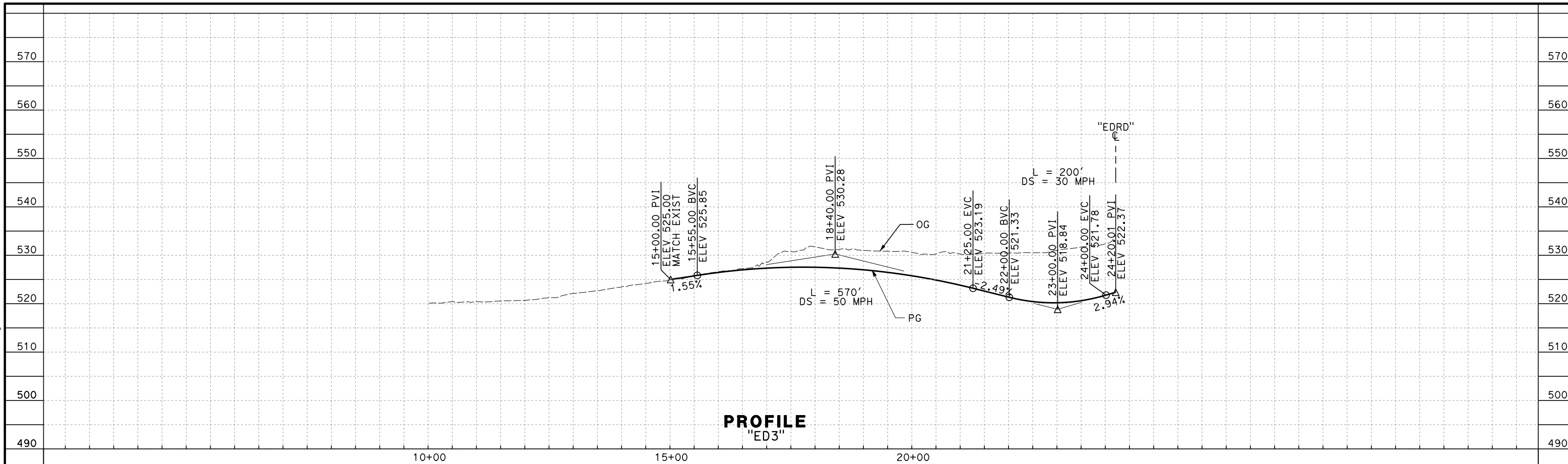


**CALIFORNIA HIGH-SPEED RAIL PROJECT
BAKERSFIELD TO PALMDALE**
ALTERNATIVE 1,3,5
ROADWAY
STATE ROUTE 58 - RAMPS
PROFILE

CONTRACT NO.
HSR13-44
DRAWING NO.
CV-R1430
SCALE
AS SHOWN
SHEET NO.

Projects\T01206.00_CHSRBP\00_CADD\Sheet_Files\CV\BP-CV-R1431.dgn

OIC:ARivera 11/3/2017 4:43:37 PM



REV	DATE	BY	CHK	APP	DESCRIPTION

DESIGNED BY
D. HOLMAN
DRAWN BY
A. RIVERA
CHECKED BY
G. CAMPBELL
IN CHARGE
S. SMITH
DATE
10/31/2017

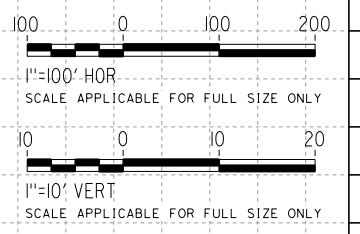
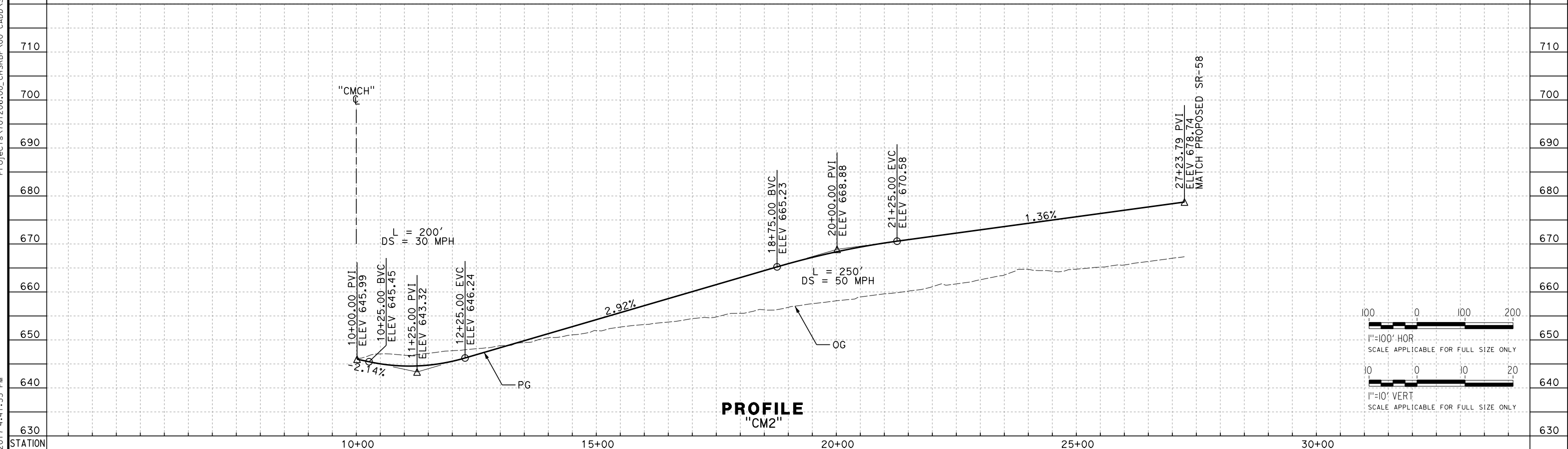
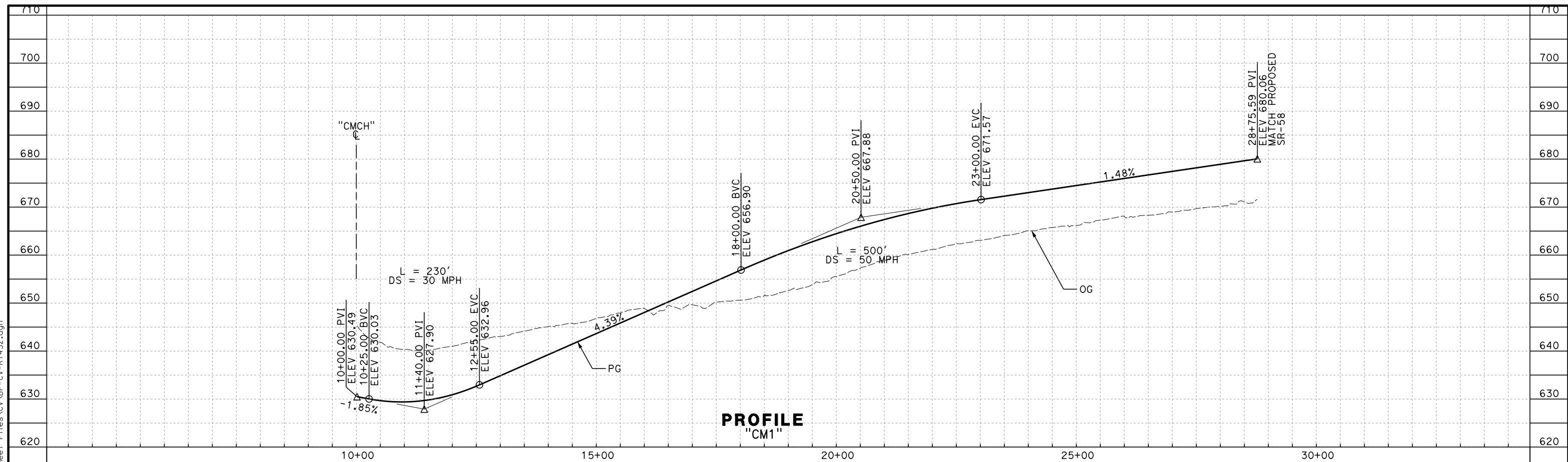
**RECORD
PEPD
SUBMITTAL**

**NOT FOR
CONSTRUCTION**



CALIFORNIA HIGH-SPEED RAIL PROJECT
BAKERSFIELD TO PALMDALE
ALTERNATIVE 1,3,5
ROADWAY
STATE ROUTE 58 - RAMPS
PROFILE

CONTRACT NO.
HSR13-44
DRAWING NO.
CV-R1431
SCALE
AS SHOWN
SHEET NO.



REV	DATE	BY	CHK	APP	DESCRIPTION

DESIGNED BY
D. HOLMAN
DRAWN BY
A. RIVERA
CHECKED BY
G. CAMPBELL
IN CHARGE
S. SMITH
DATE
10/31/2017

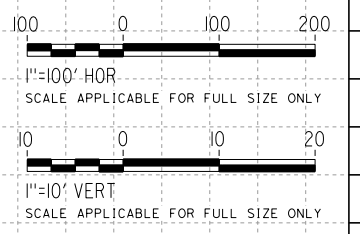
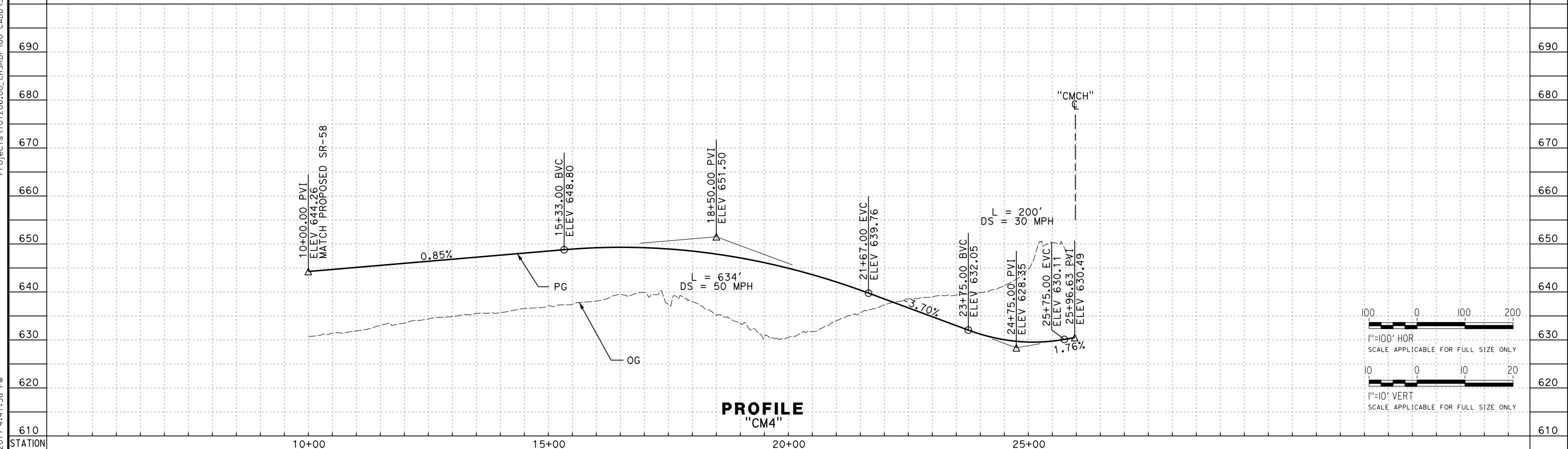
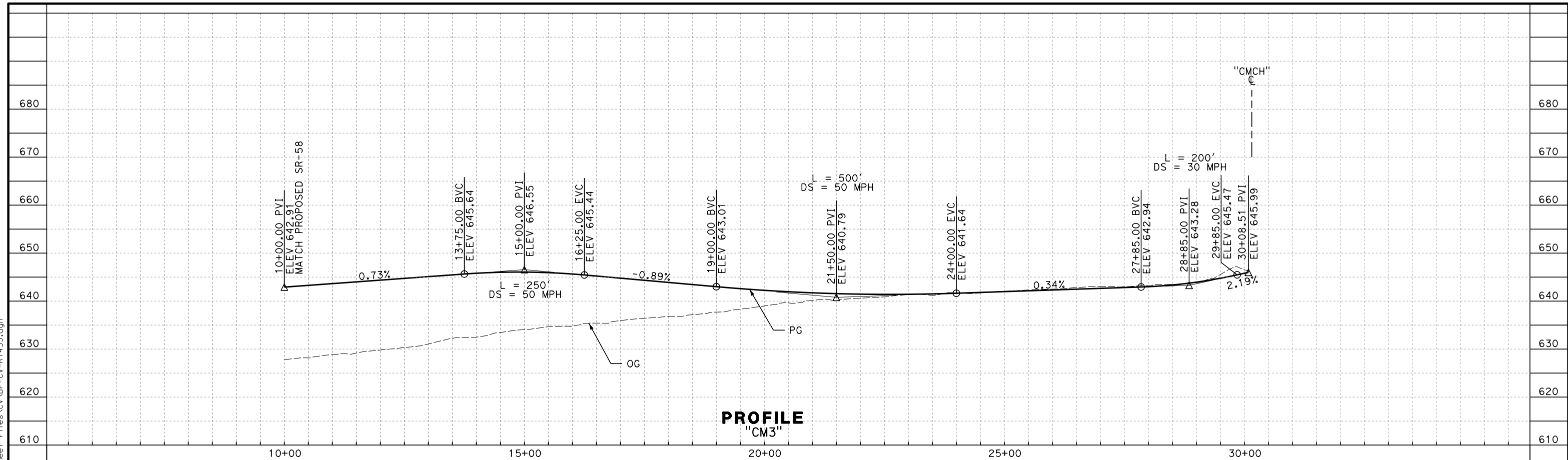
**RECORD
PEPD
SUBMITTAL**

**NOT FOR
CONSTRUCTION**



**CALIFORNIA HIGH-SPEED RAIL PROJECT
BAKERSFIELD TO PALMDALE**
ALTERNATIVE 1,3,5
ROADWAY
STATE ROUTE 58 - RAMPS
PROFILE

CONTRACT NO.
HSR13-44
DRAWING NO.
CV-R1432
SCALE
AS SHOWN
SHEET NO.



REV	DATE	BY	CHK	APP	DESCRIPTION

DESIGNED BY
D. HOLMAN

DRAWN BY
A. RIVERA

CHECKED BY
G. CAMPBELL

IN CHARGE
S. SMITH

DATE
10/31/2017

**RECORD
PEPD
SUBMITTAL**

**NOT FOR
CONSTRUCTION**



CALIFORNIA HIGH-SPEED RAIL PROJECT
BAKERSFIELD TO PALMDALE

ALTERNATIVE 1,3,5
ROADWAY
STATE ROUTE 58 - RAMPS
PROFILE

CONTRACT NO.
HSR13-44

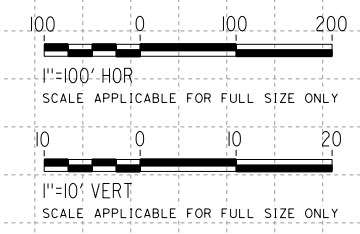
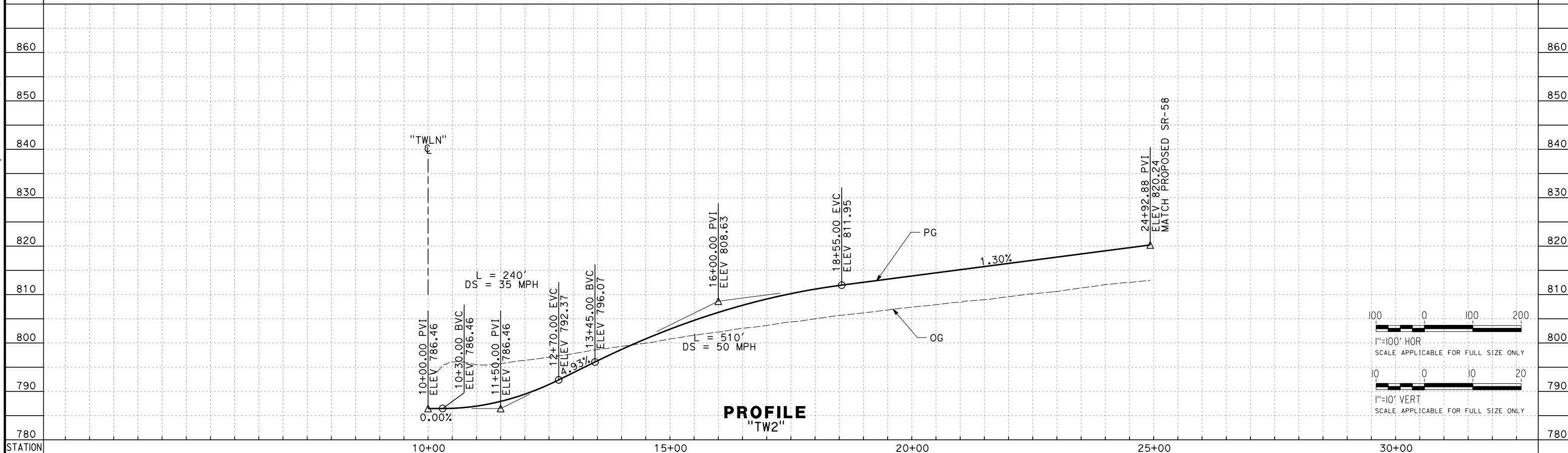
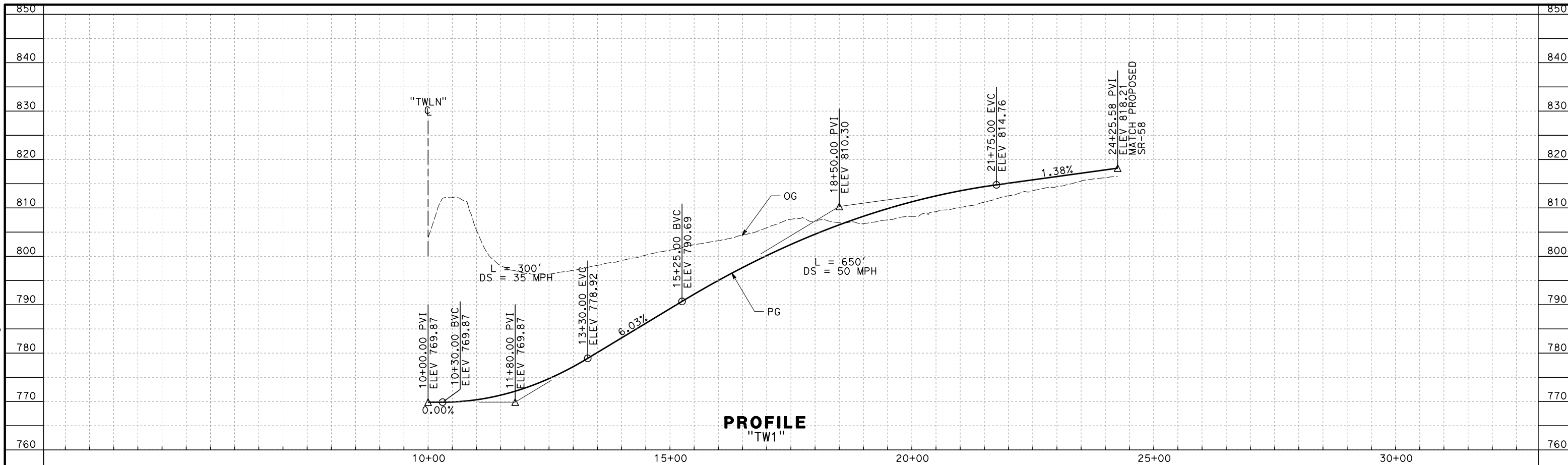
DRAWING NO.
CV-R1433

SCALE
AS SHOWN

SHEET NO.

Projects\T01206\00_CHSRBP\00_CADD\Sheet Files\CV\BP-CV-R1434.dgn

OIC:ARivera 11/3/2017 4:43:26 PM



REV	DATE	BY	CHK	APP	DESCRIPTION

DESIGNED BY
D. HOLMAN
DRAWN BY
A. RIVERA
CHECKED BY
G. CAMPBELL
IN CHARGE
S. SMITH
DATE
10/31/2017

**RECORD
PEPD
SUBMITTAL**

**NOT FOR
CONSTRUCTION**

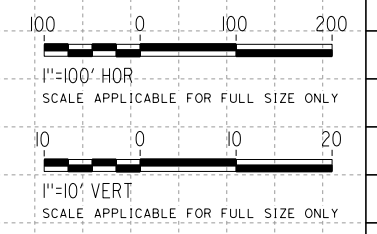
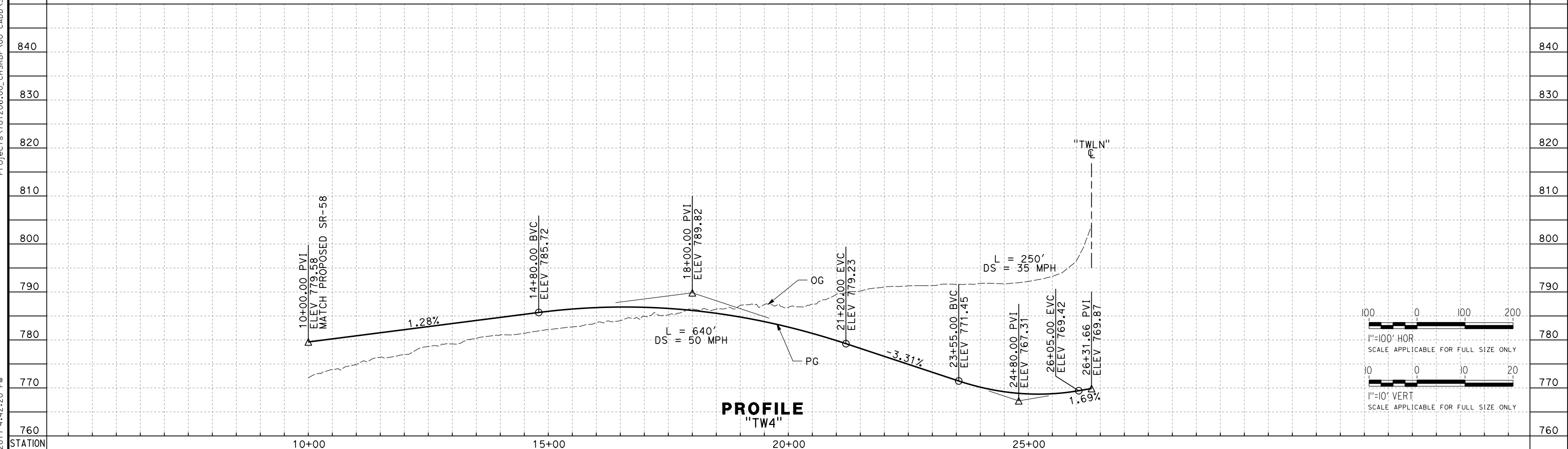
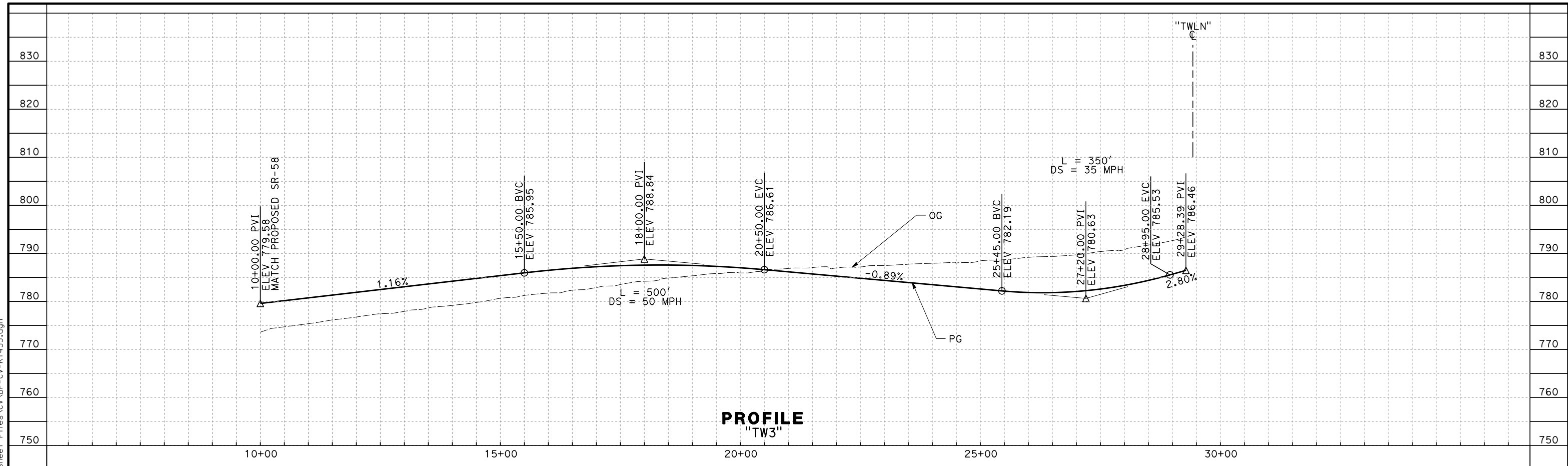


CALIFORNIA HIGH-SPEED RAIL PROJECT
BAKERSFIELD TO PALMDALE
ALTERNATIVE 1,3,5
ROADWAY
STATE ROUTE 58 - RAMPS
PROFILE

CONTRACT NO.
HSR13-44
DRAWING NO.
CV-R1434
SCALE
AS SHOWN
SHEET NO.

Projects\T01206.00_CHSRBP\00_CADD\Sheet_Files\CV\BP-CV-R1435.dgn

11/3/2017 4:42:20 PM
OIC:ARivera



REV	DATE	BY	CHK	APP	DESCRIPTION

DESIGNED BY
D. HOLMAN
DRAWN BY
A. RIVERA
CHECKED BY
G. CAMPBELL
IN CHARGE
S. SMITH
DATE
10/31/2017

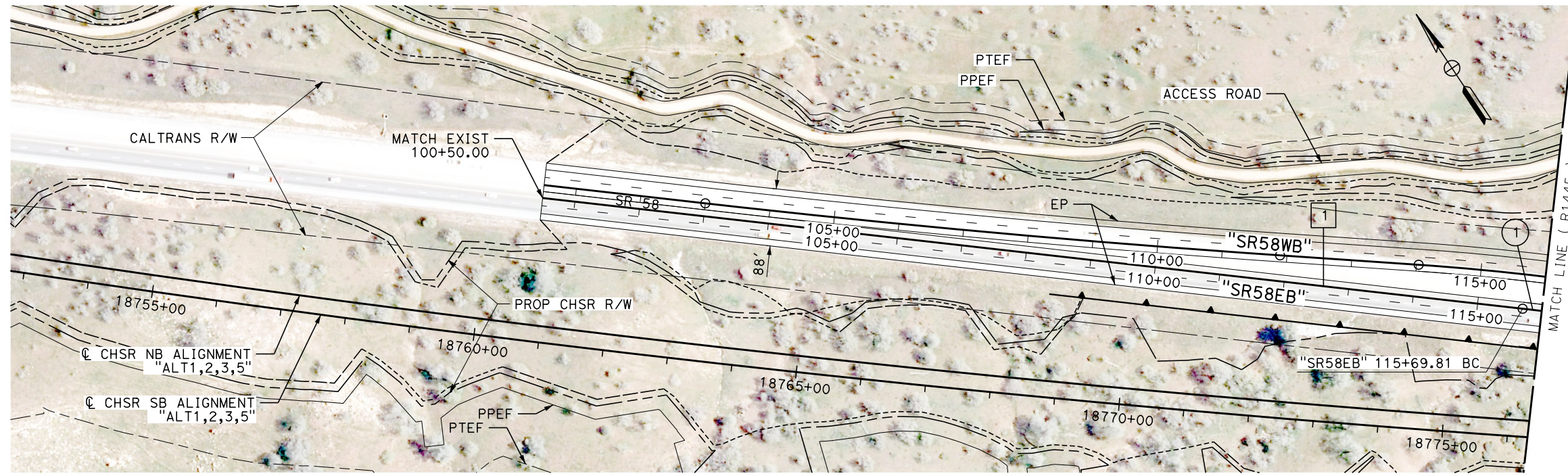
**RECORD
PEPD
SUBMITTAL**

**NOT FOR
CONSTRUCTION**



CALIFORNIA HIGH-SPEED RAIL PROJECT
BAKERSFIELD TO PALMDALE
ALTERNATIVE 1,3,5
ROADWAY
STATE ROUTE 58 - RAMPS
PROFILE

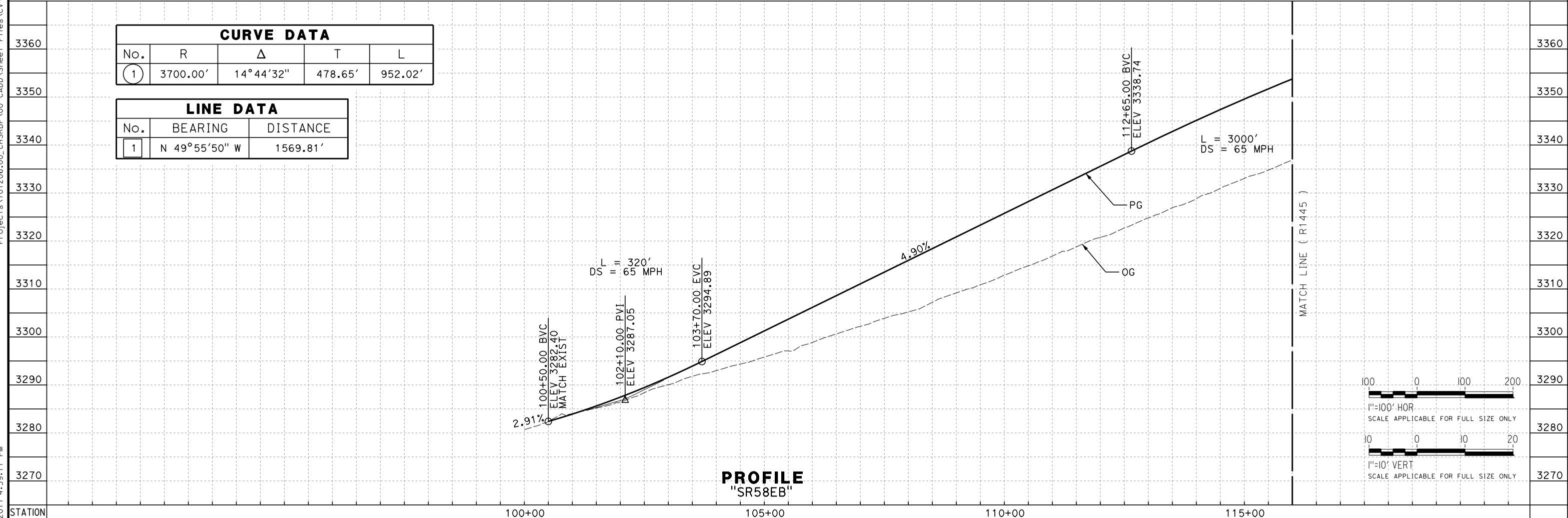
CONTRACT NO.
HSR13-44
DRAWING NO.
CV-R1435
SCALE
AS SHOWN
SHEET NO.



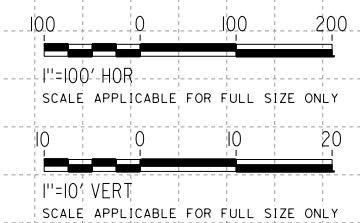
PLAN

CURVE DATA				
No.	R	Δ	T	L
1	3700.00'	14°44'32"	478.65'	952.02'

LINE DATA		
No.	BEARING	DISTANCE
1	N 49°55'50" W	1569.81'



PROFILE
"SR58EB"



Projects\701206.00_CHSRBP\00_CADD\Sheet Files\CV\BP-CV-R1444.dgn
11/3/2017 4:59:11 PM
OIC:ARivera

REV	DATE	BY	CHK	APP	DESCRIPTION

DESIGNED BY
D. HOLMAN
DRAWN BY
A. RIVERA
CHECKED BY
G. CAMPBELL
IN CHARGE
S. SMITH
DATE
10/31/2017

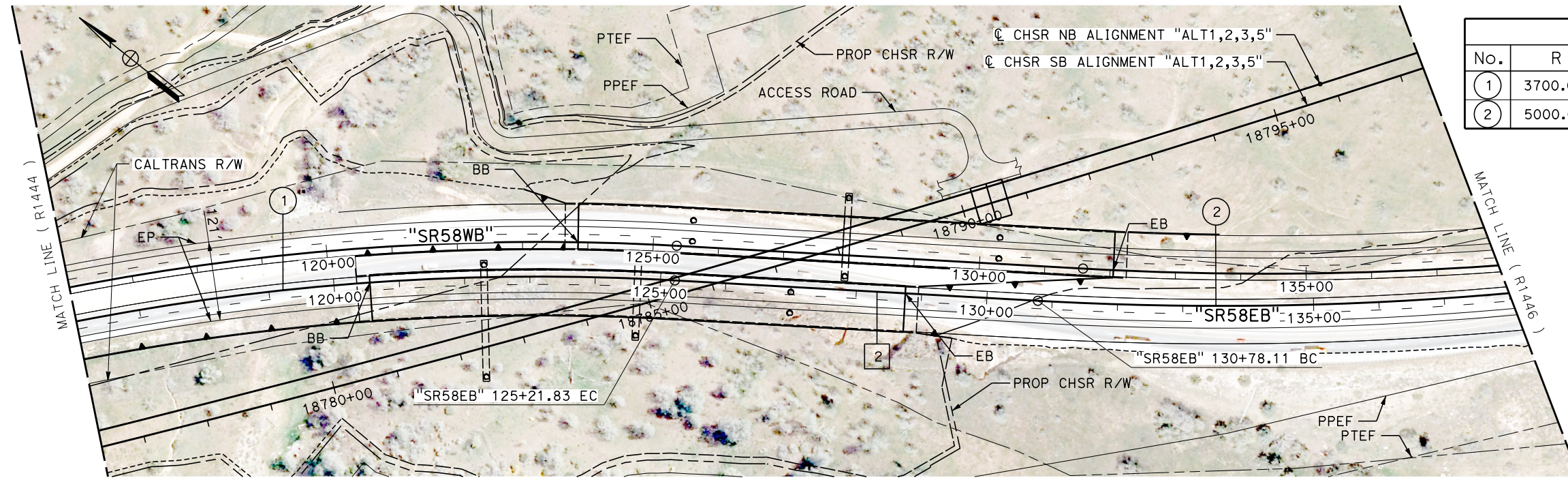
**RECORD
PEPD
SUBMITTAL**

**NOT FOR
CONSTRUCTION**



CALIFORNIA HIGH-SPEED RAIL PROJECT
BAKERSFIELD TO PALMDALE
ALTERNATIVE 1,2,3,5
ROADWAY
EASTBOUND STATE ROUTE 58
PLAN AND PROFILE

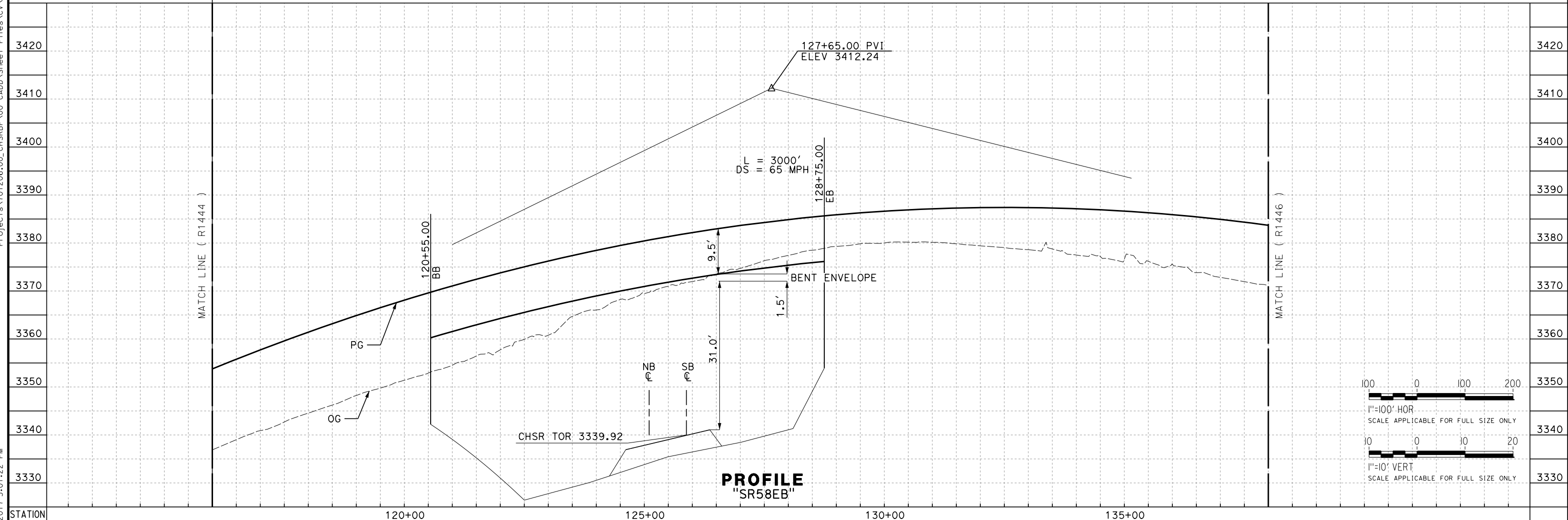
CONTRACT NO.
HSR13-44
DRAWING NO.
CV-R1444
SCALE
AS SHOWN
SHEET NO.



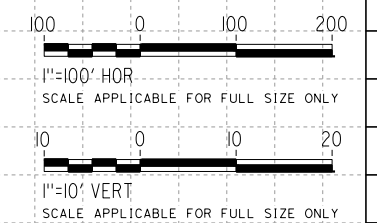
CURVE DATA				
No.	R	Δ	T	L
1	3700.00'	14°44'32"	478.65'	952.02'
2	5000.00'	25°02'13"	1110.17'	2184.89'

LINE DATA		
No.	BEARING	DISTANCE
2	S 35°11'18" E	556.28'

PLAN



PROFILE
"SR58EB"



Projects\01206\00_CHSRBP\00_CADD\Sheet_Files\CV\BP-CV-R1445.dgn 11/3/2017 5:01:22 PM OIC:Arivera

REV	DATE	BY	CHK	APP	DESCRIPTION

DESIGNED BY
D. HOLMAN
DRAWN BY
A. RIVERA
CHECKED BY
G. CAMPBELL
IN CHARGE
S. SMITH
DATE
10/31/2017

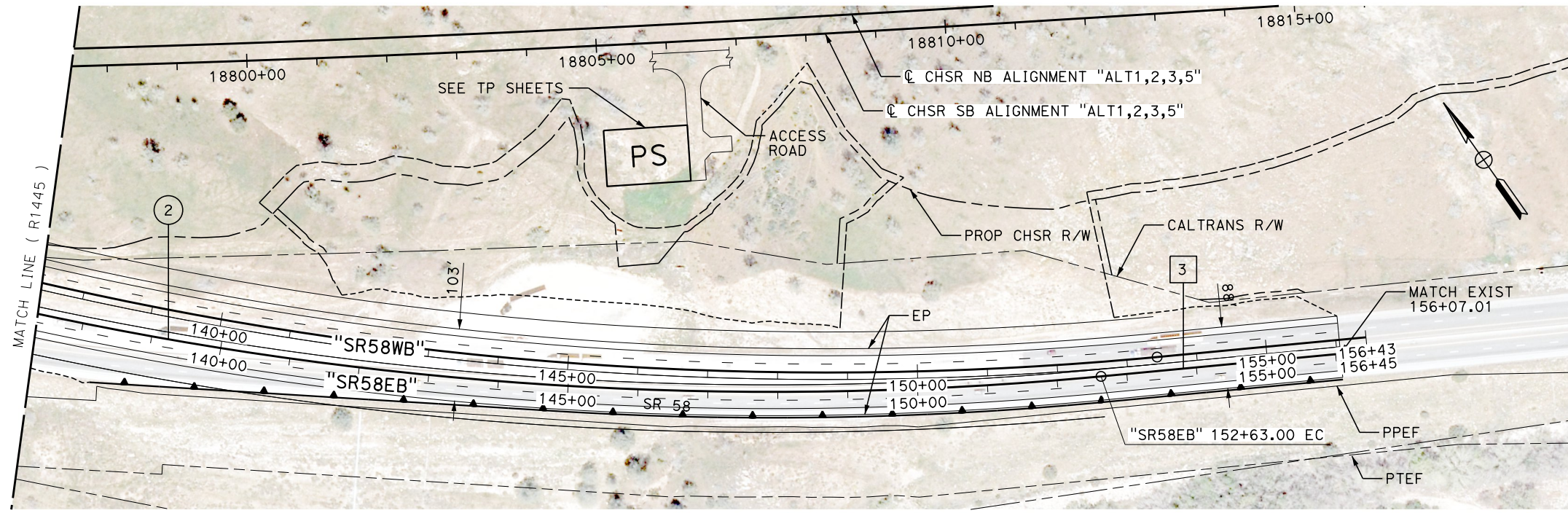
**RECORD
PEPD
SUBMITTAL**

**NOT FOR
CONSTRUCTION**



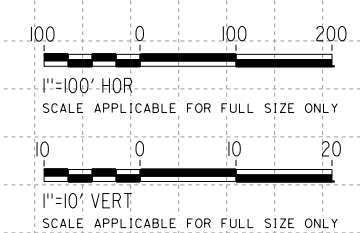
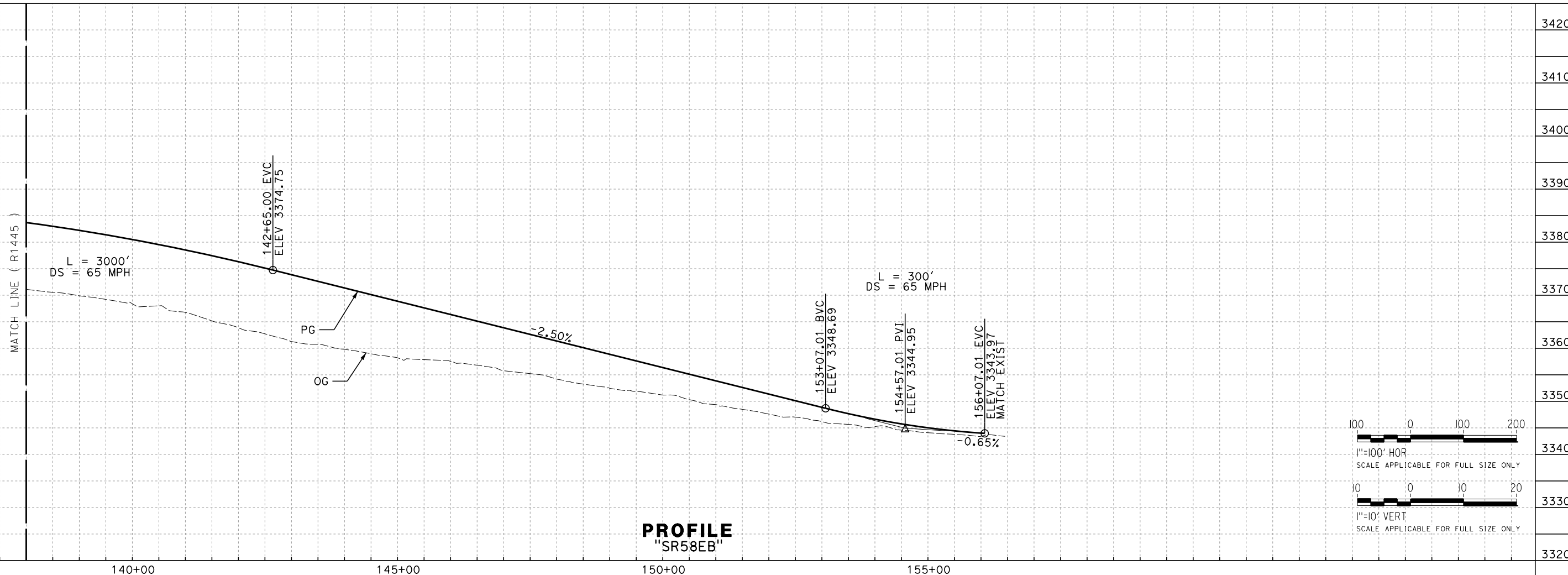
CALIFORNIA HIGH-SPEED RAIL PROJECT
BAKERSFIELD TO PALMDALE
ALTERNATIVE 1,2,3,5
ROADWAY
EASTBOUND STATE ROUTE 58
PLAN AND PROFILE

CONTRACT NO.
HSR13-44
DRAWING NO.
CV-R1445
SCALE
AS SHOWN
SHEET NO.



LINE DATA		
No.	BEARING	DISTANCE
3	S 60°13'31" E	344.01'

CURVE DATA				
No.	R	Δ	T	L
2	5000.00'	25°02'13"	1110.17'	2184.89'




Projects\701206\00_CHSRBP\00_CADD\Sheet Files\CV\BP-CV-R1446.dgn
11/3/2017 5:01:10 PM
OIC:Arivera

REV	DATE	BY	CHK	APP	DESCRIPTION

DESIGNED BY
D. HOLMAN
DRAWN BY
A. RIVERA
CHECKED BY
G. CAMPBELL
IN CHARGE
S. SMITH
DATE
10/31/2017

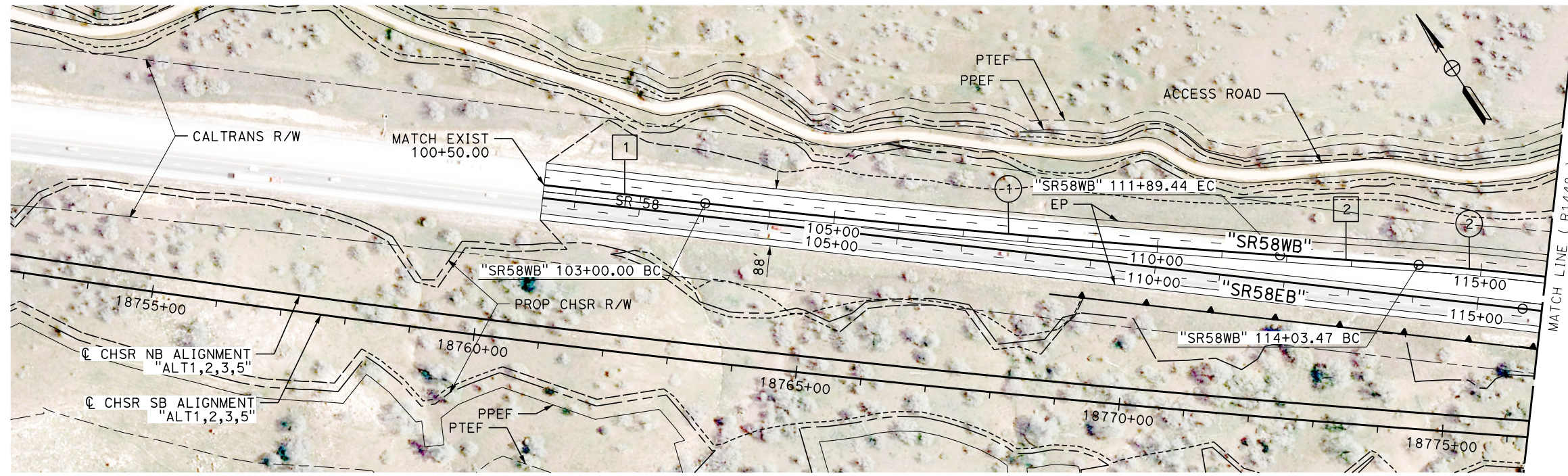
**RECORD
PEPD
SUBMITTAL**

**NOT FOR
CONSTRUCTION**



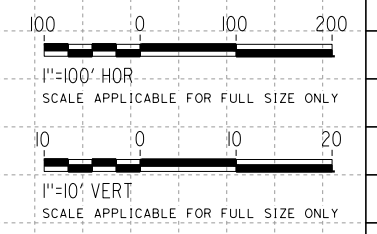
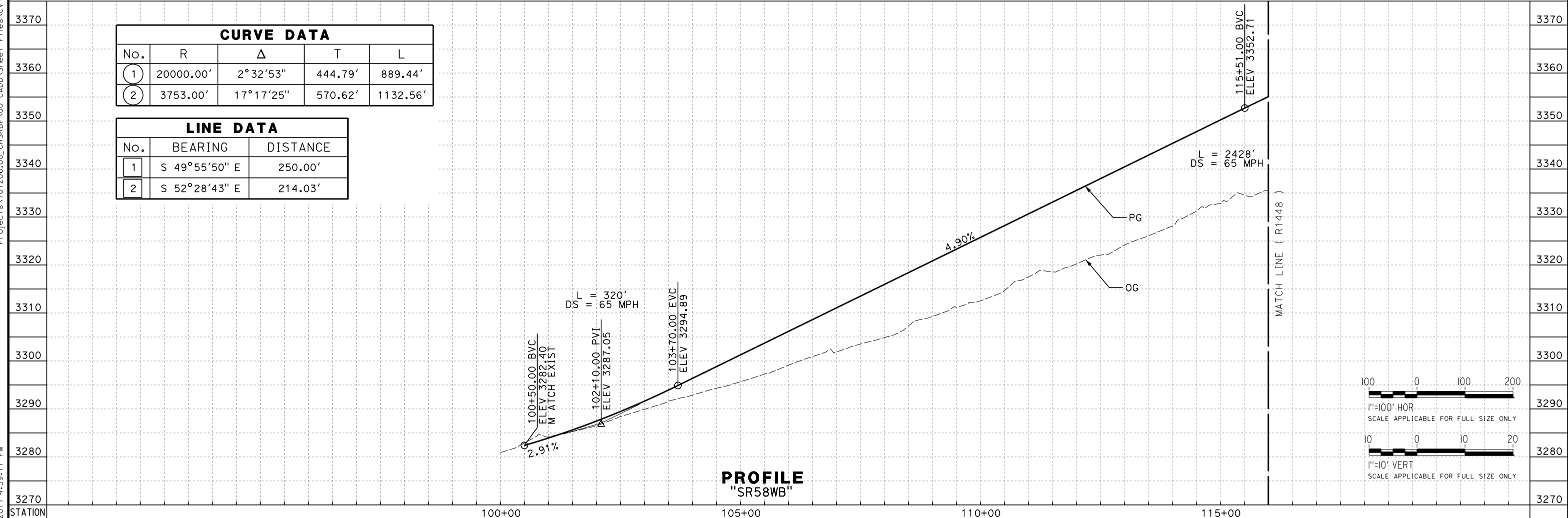
**CALIFORNIA HIGH-SPEED RAIL PROJECT
BAKERSFIELD TO PALMDALE**
ALTERNATIVE 1,2,3,5
ROADWAY
EASTBOUND STATE ROUTE 58
PLAN AND PROFILE

CONTRACT NO.
HSR13-44
DRAWING NO.
CV-R1446
SCALE
AS SHOWN
SHEET NO.



CURVE DATA				
No.	R	Δ	T	L
1	20000.00'	2°32'53"	444.79'	889.44'
2	3753.00'	17°17'25"	570.62'	1132.56'

LINE DATA		
No.	BEARING	DISTANCE
1	S 49°55'50" E	250.00'
2	S 52°28'43" E	214.03'



Projects\01206\00_CHSRBP\00_CADD\Sheet Files\CV\BP-CV-R1447.dgn
11/3/2017 4:59:11 PM
OIC:ARivera

REV	DATE	BY	CHK	APP	DESCRIPTION

DESIGNED BY
D. HOLMAN

DRAWN BY
A. RIVERA

CHECKED BY
G. CAMPBELL

IN CHARGE
S. SMITH

DATE
10/31/2017

**RECORD
PEPD
SUBMITTAL**

**NOT FOR
CONSTRUCTION**



**CALIFORNIA HIGH-SPEED RAIL PROJECT
BAKERSFIELD TO PALMDALE**

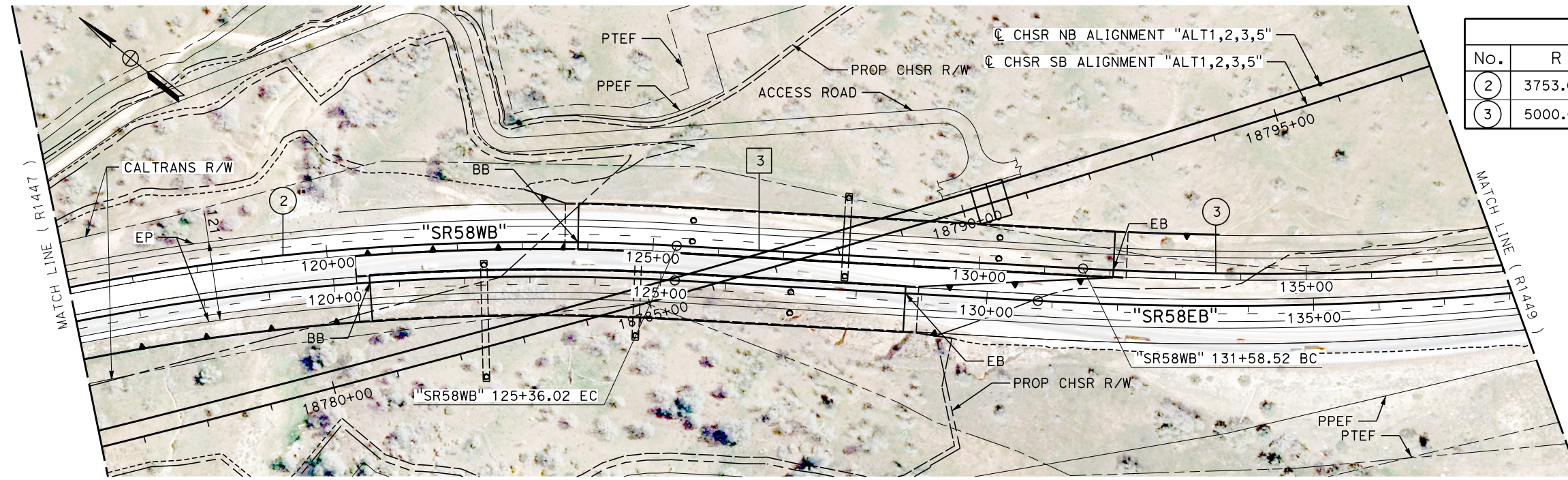
ALTERNATIVE 1,2,3,5
ROADWAY
WESTBOUND STATE ROUTE 58
PLAN AND PROFILE

CONTRACT NO.
HSR13-44

DRAWING NO.
CV-R1447

SCALE
AS SHOWN

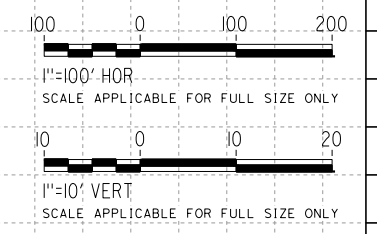
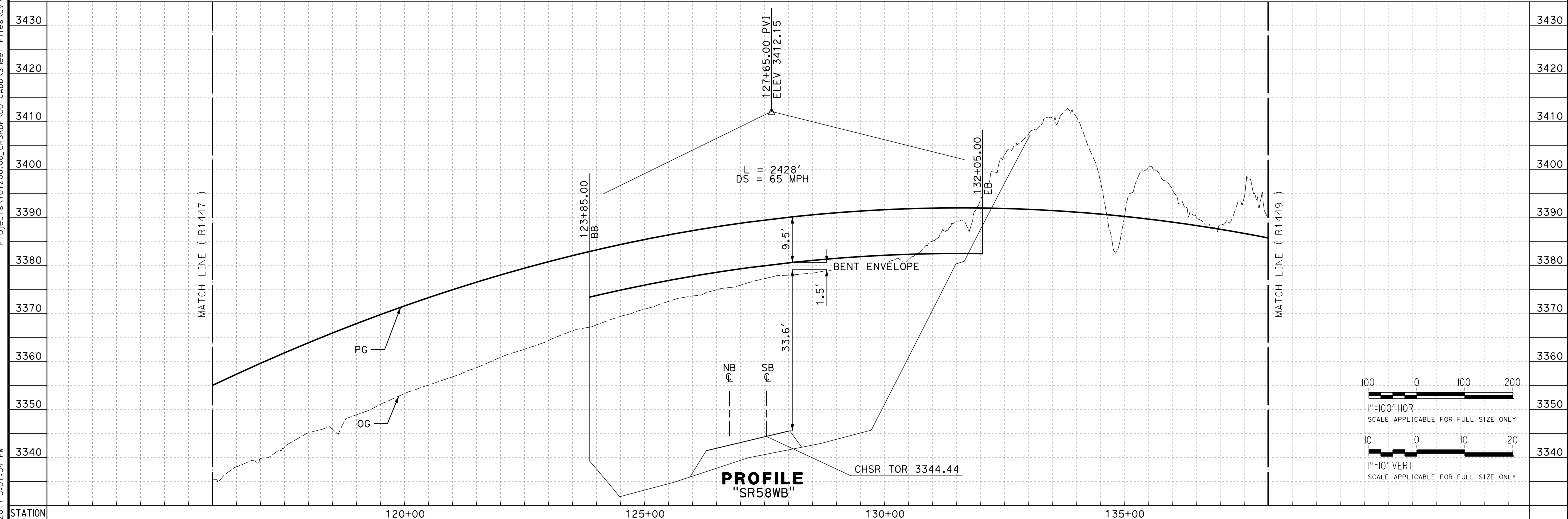
SHEET NO.



CURVE DATA				
No.	R	Δ	T	L
2	3753.00'	17°17'25"	570.62'	1132.56'
3	5000.00'	25°02'13"	1110.17'	2184.89'

LINE DATA		
No.	BEARING	DISTANCE
3	S 35°11'18" E	622.49'

PLAN



REV	DATE	BY	CHK	APP	DESCRIPTION

DESIGNED BY
D. HOLMAN
DRAWN BY
A. RIVERA
CHECKED BY
G. CAMPBELL
IN CHARGE
S. SMITH
DATE
10/31/2017

**RECORD
PEPD
SUBMITTAL**

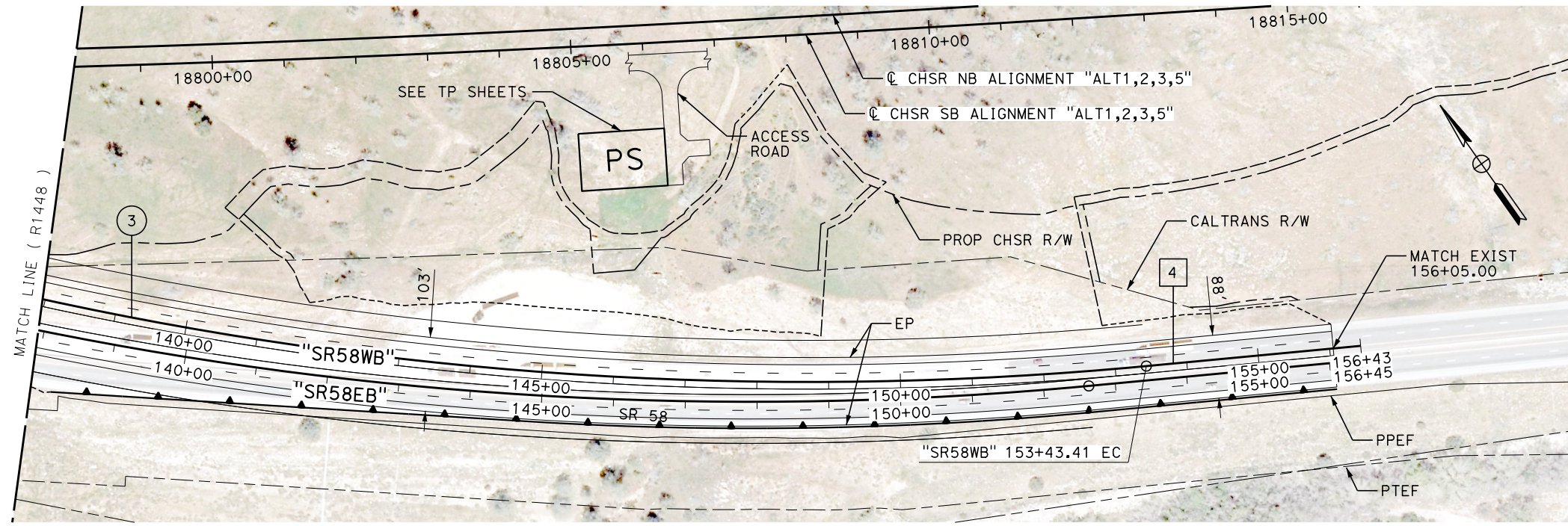
**NOT FOR
CONSTRUCTION**



**CALIFORNIA HIGH-SPEED RAIL PROJECT
BAKERSFIELD TO PALMDALE**
ALTERNATIVE 1,2,3,5
ROADWAY
WESTBOUND STATE ROUTE 58
PLAN AND PROFILE

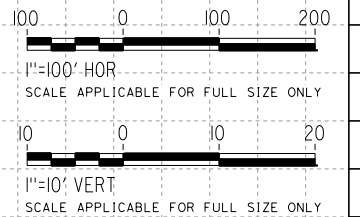
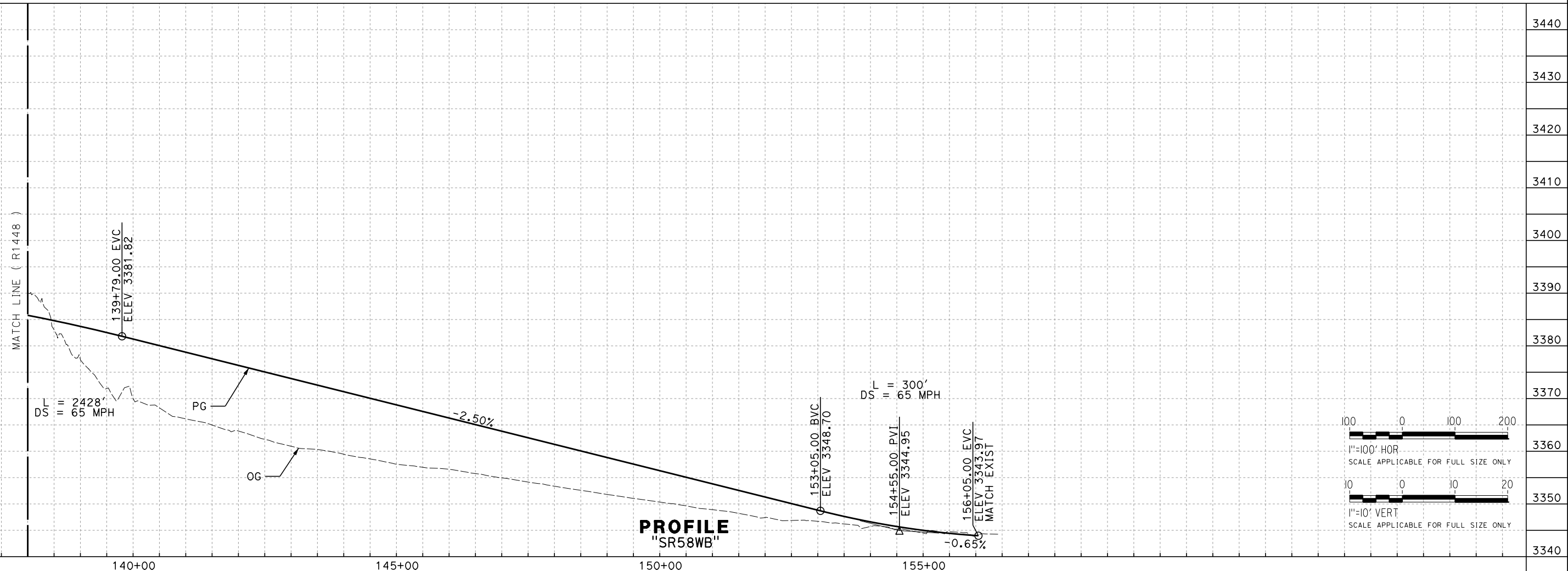
CONTRACT NO.
HSR13-44
DRAWING NO.
CV-R1448
SCALE
AS SHOWN
SHEET NO.

Projects\701206\00_CHSRBP\00_CADD\Sheet Files\CV\BP-CV-R1448.dgn 11/3/2017 5:01:34 PM OIC:ARivera



LINE DATA		
No.	BEARING	DISTANCE
4	N 60°13'31" W	261.59'

CURVE DATA				
No.	R	Δ	T	L
3	5000.00'	25°02'13"	1110.17'	2184.89'



Projects\701206\00_CHSRBP\00_CADD\Sheet Files\CV\BP-CV-R1449.dgn 11/3/2017 5:01:34 PM OIC:Arivera

REV	DATE	BY	CHK	APP	DESCRIPTION

DESIGNED BY
D. HOLMAN

DRAWN BY
A. RIVERA

CHECKED BY
G. CAMPBELL

IN CHARGE
S. SMITH

DATE
10/31/2017

**RECORD
PEPD
SUBMITTAL**

**NOT FOR
CONSTRUCTION**

TYLINT INTERNATIONAL



CALIFORNIA HIGH-SPEED RAIL PROJECT
BAKERSFIELD TO PALMDALE
 ALTERNATIVE 1,2,3,5
 ROADWAY
 WESTBOUND STATE ROUTE 58
 PLAN AND PROFILE

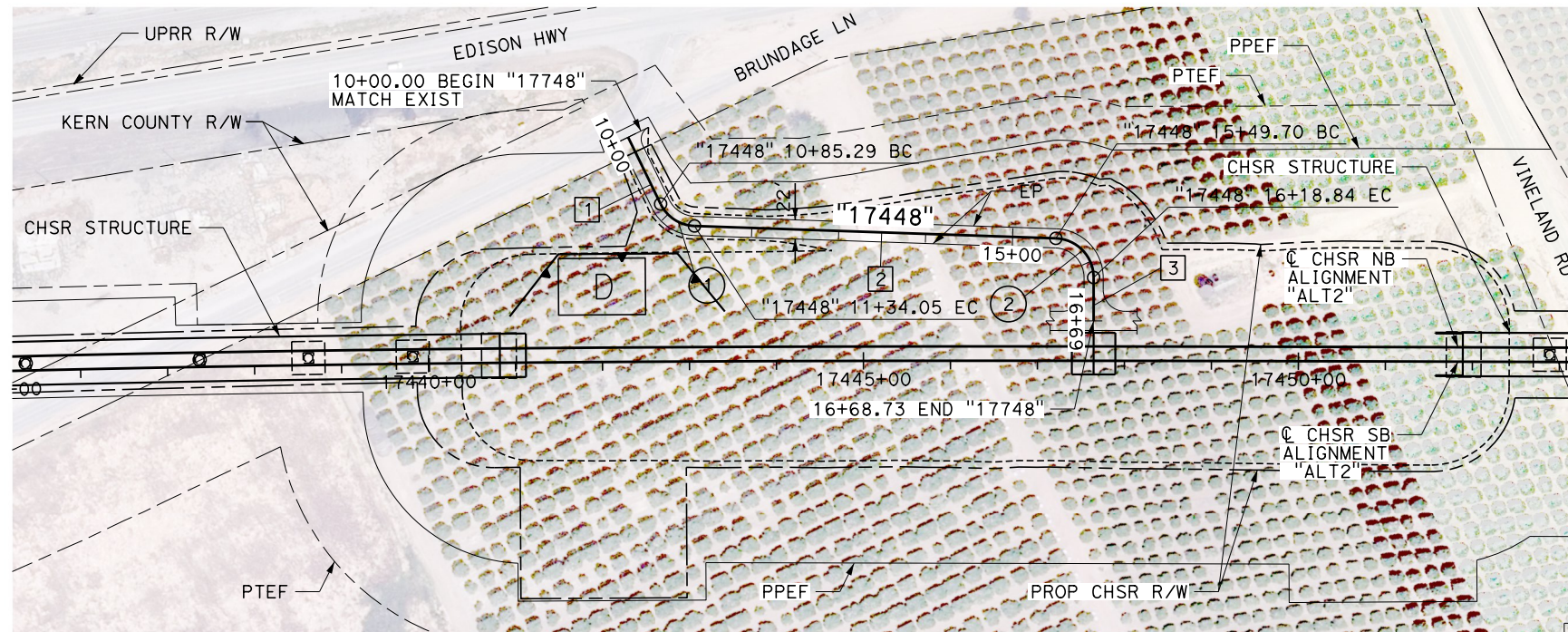
CONTRACT NO.
HSR13-44

DRAWING NO.
CV-R1449

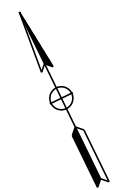
SCALE
AS SHOWN

SHEET NO.

Projects\T01206\00_CHSRBP\00_CADD\Sheet Files\CV\BP-CV-R1460.dgn 11/3/2017 4:56:09 PM OIC:Arivera

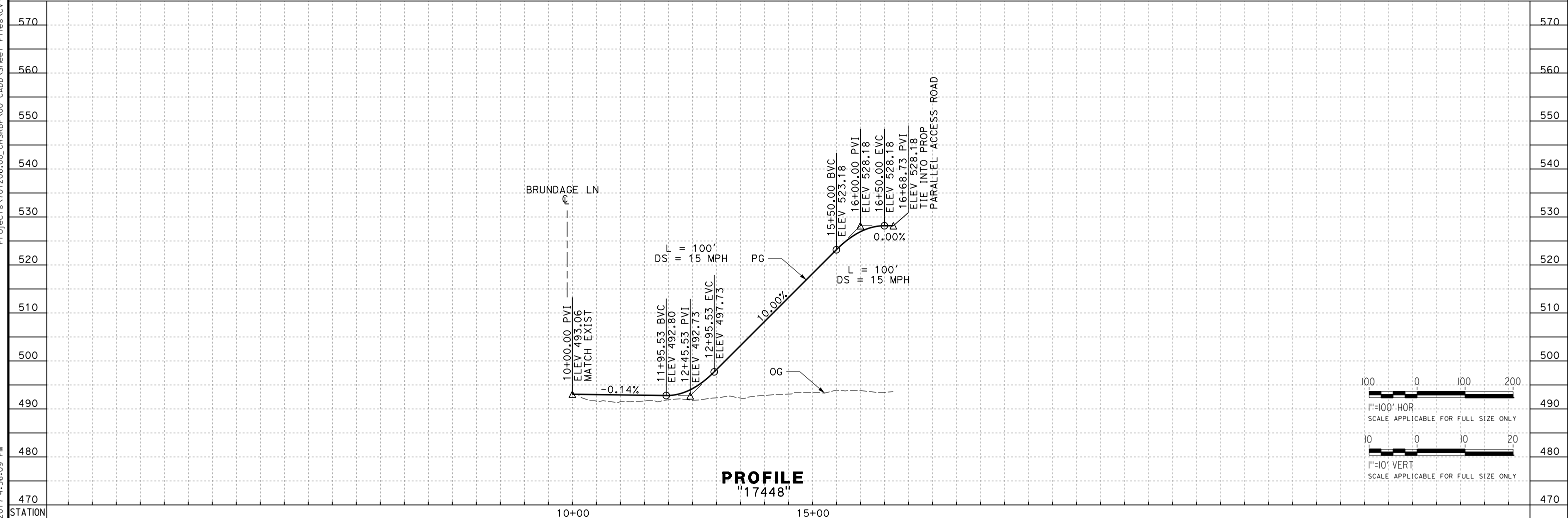


PLAN

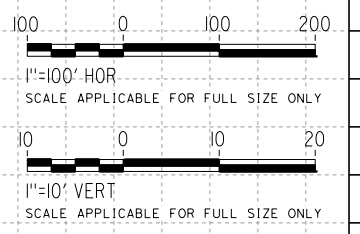


LINE DATA		
No.	BEARING	DISTANCE
1	S 00°00'00" W	85.29'
2	N 62°04'34" W	415.65'
3	N 25°57'41" E	49.88'

CURVE DATA				
No.	R	Δ	T	L
1	45.00'	62°04'34"	27.08'	48.75'
2	45.00'	88°02'15"	43.48'	69.14'



PROFILE
"17448"



REV	DATE	BY	CHK	APP	DESCRIPTION

DESIGNED BY
D. HOLMAN
DRAWN BY
C. KATZENSTEIN
CHECKED BY
G. CAMPBELL
IN CHARGE
S. SMITH
DATE
10/31/2017

**RECORD
PEPD
SUBMITTAL**

**NOT FOR
CONSTRUCTION**

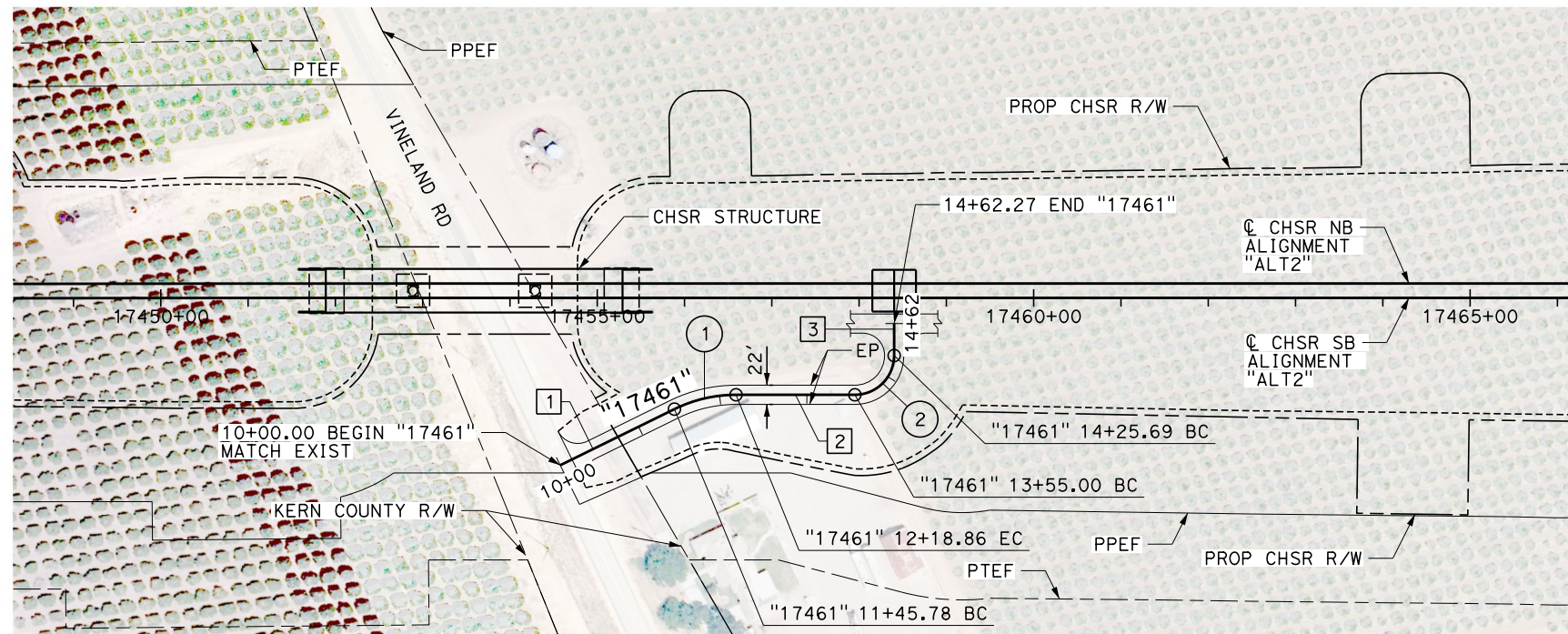


CALIFORNIA HIGH-SPEED RAIL PROJECT
BAKERSFIELD TO PALMDALE
ALTERNATIVE 2
ROADWAY
ACCESS ROAD 17448
PLAN AND PROFILE

CONTRACT NO.
HSR13-44
DRAWING NO.
CV-R1460
SCALE
AS SHOWN
SHEET NO.

Projects\701206\00_CHSRBP\00_CADD\Sheet_Files\CV\BP-CV-R1461.dgn

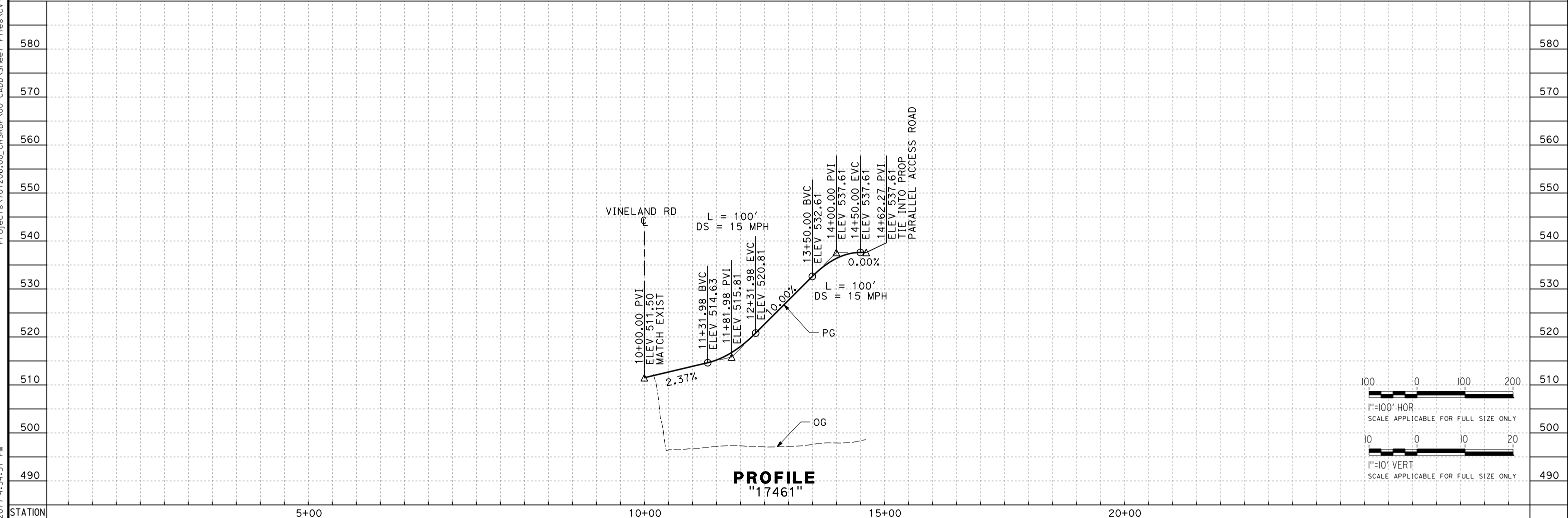
11/3/2017 4:54:51 PM OIC:ARivera



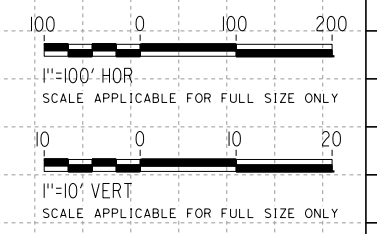
PLAN

LINE DATA		
No.	BEARING	DISTANCE
1	N 90°00'00" E	145.78'
2	N 63°49'48" W	136.14'
3	N 26°10'12" E	36.58'

CURVE DATA				
No.	R	Δ	T	L
1	160.00'	26°10'12"	37.19'	73.08'
2	45.00'	90°00'00"	45.00'	70.69'



PROFILE
"17461"



REV	DATE	BY	CHK	APP	DESCRIPTION

DESIGNED BY
D. HOLMAN
DRAWN BY
C. KATZENSTEIN
CHECKED BY
G. CAMPBELL
IN CHARGE
S. SMITH
DATE
10/31/2017

**RECORD
PEPD
SUBMITTAL**

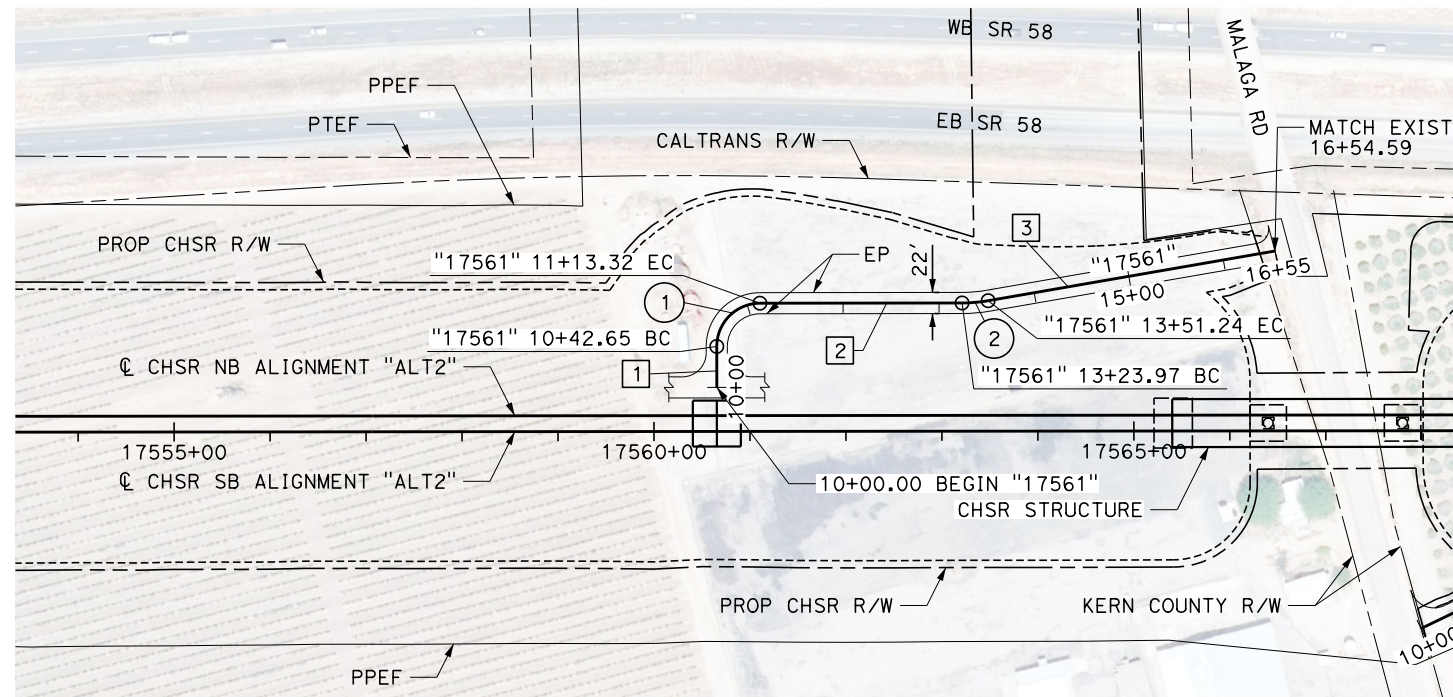
**NOT FOR
CONSTRUCTION**



CALIFORNIA HIGH-SPEED RAIL PROJECT
BAKERSFIELD TO PALMDALE
ALTERNATIVE 2
ROADWAY
ACCESS ROAD 17461
PLAN AND PROFILE

CONTRACT NO.
HSR13-44
DRAWING NO.
CV-R1461
SCALE
AS SHOWN
SHEET NO.

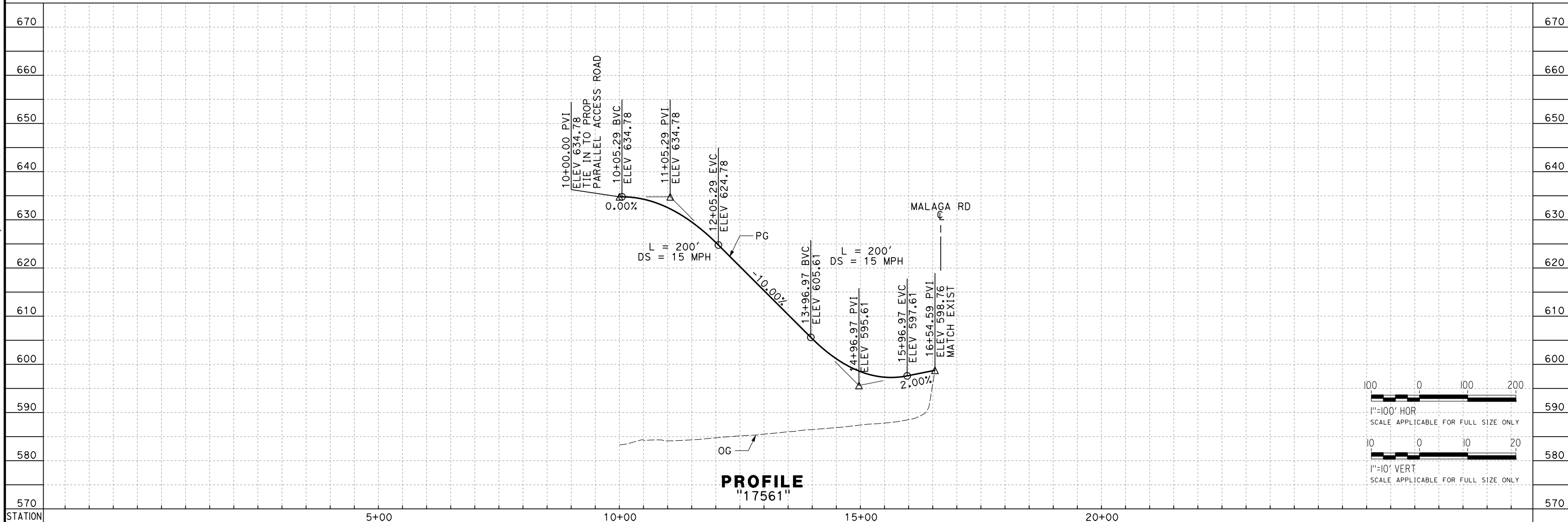
Projects\T01206\00_CHSRBP\00_CADD\Sheet Files\CV\BP-CV-R1462.dgn
 11/3/2017 4:59:29 PM
 OIC:Arivera



PLAN

LINE DATA		
No.	BEARING	DISTANCE
1	N 14°54'32" E	42.65'
2	S 75°06'16" E	210.64'
3	S 84°52'14" E	303.35'

CURVE DATA				
No.	R	Δ	T	L
1	45.00'	89°59'13"	44.99'	70.68'
2	160.00'	09°45'59"	13.67'	27.27'



PROFILE
"17561"

REV	DATE	BY	CHK	APP	DESCRIPTION

DESIGNED BY
D. HOLMAN
 DRAWN BY
C. KATZENSTEIN
 CHECKED BY
G. CAMPBELL
 IN CHARGE
S. SMITH
 DATE
10/31/2017

**RECORD
PEPD
SUBMITTAL**

**NOT FOR
CONSTRUCTION**

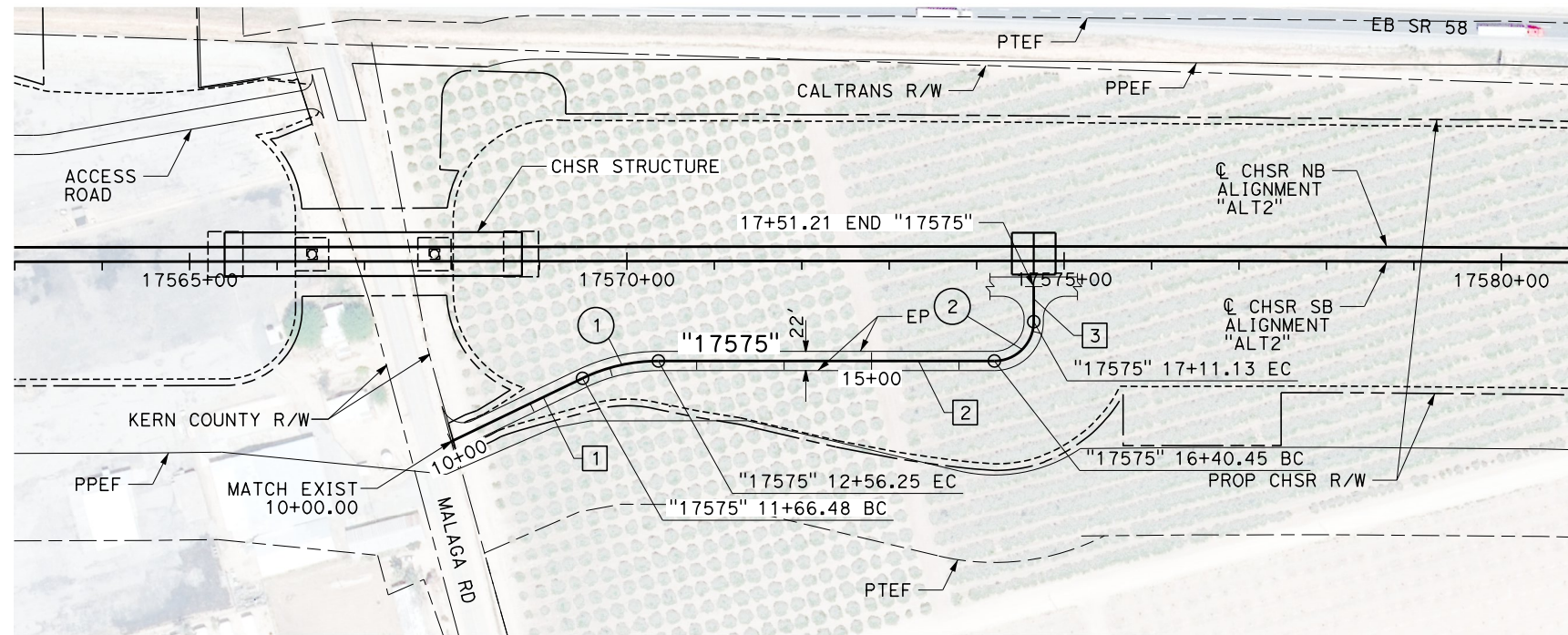


CALIFORNIA HIGH-SPEED RAIL PROJECT
BAKERSFIELD TO PALMDALE
 ALTERNATIVE 2
 ROADWAY
 ACCESS ROAD 17561
 PLAN AND PROFILE

CONTRACT NO.
HSR13-44
 DRAWING NO.
CV-R1462
 SCALE
AS SHOWN
 SHEET NO.

Projects\01206\00_CHSRBP\00_CADD\Sheet_Files\CV\BP-CV-R1463.dgn

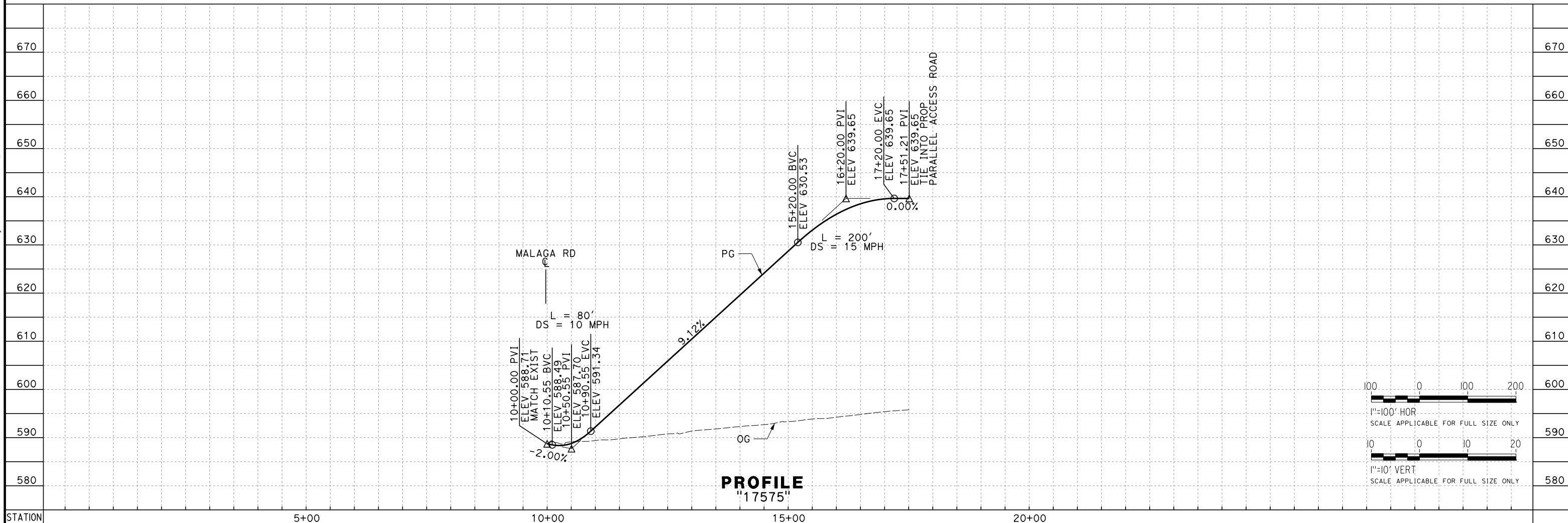
11/3/2017 4:54:32 PM OIC:ARivera



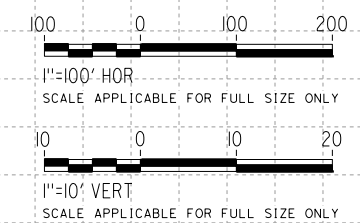
PLAN

LINE DATA		
No.	BEARING	DISTANCE
1	N 79°14'57" E	166.48'
2	S 75°02'08" E	384.20'
3	S 14°58'21" E	40.08'

CURVE DATA				
No.	R	Δ	T	L
1	200.00'	25°42'56"	45.65'	89.76'
2	45.00'	89°59'31"	44.99'	70.68'



PROFILE
"17575"



REV	DATE	BY	CHK	APP	DESCRIPTION

DESIGNED BY
D. HOLMAN
 DRAWN BY
C. KATZENSTEIN
 CHECKED BY
G. CAMPBELL
 IN CHARGE
S. SMITH
 DATE
10/31/2017

**RECORD
PEPD
SUBMITTAL**

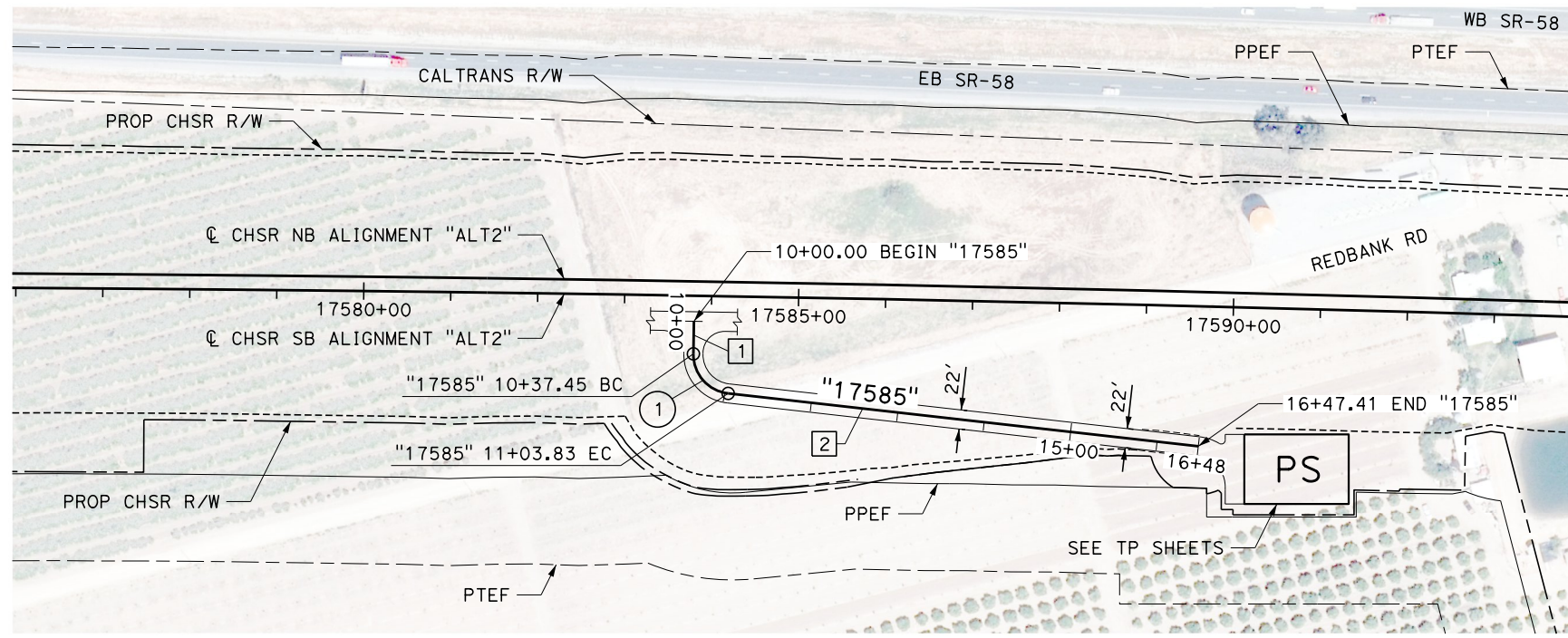
**NOT FOR
CONSTRUCTION**



**CALIFORNIA HIGH-SPEED RAIL PROJECT
BAKERSFIELD TO PALMDALE**

ALTERNATIVE 2
ROADWAY
ACCESS ROAD 17575
PLAN AND PROFILE

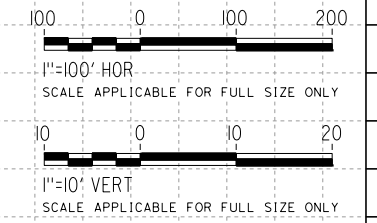
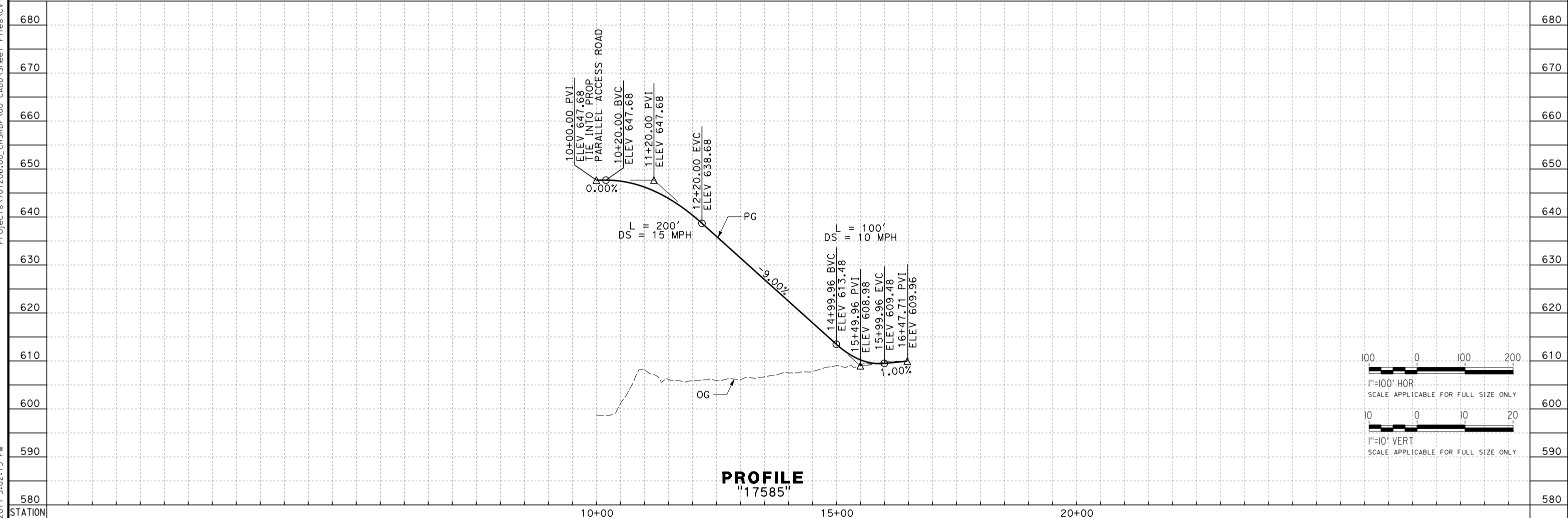
CONTRACT NO.
HSR13-44
 DRAWING NO.
CV-R1463
 SCALE
AS SHOWN
 SHEET NO.



LINE DATA		
No.	BEARING	DISTANCE
1	S 15°33'39" W	37.45'
2	S 68°57'55" E	543.89'

CURVE DATA				
No.	R	Δ	T	L
1	45.00'	84°31'34"	40.89'	66.39

PLAN



PROFILE
"17585"

Projects\T01206\00_CHSRBP\00_CADD\Sheet Files\CV\BP-CV-R1464.dgn 11/3/2017 5:02:15 PM OIC:Arivera

REV	DATE	BY	CHK	APP	DESCRIPTION

DESIGNED BY
D. HOLMAN
DRAWN BY
C. KATZENSTEIN
CHECKED BY
G. CAMPBELL
IN CHARGE
S. SMITH
DATE
10/31/2017

**RECORD
PEPD
SUBMITTAL**

**NOT FOR
CONSTRUCTION**

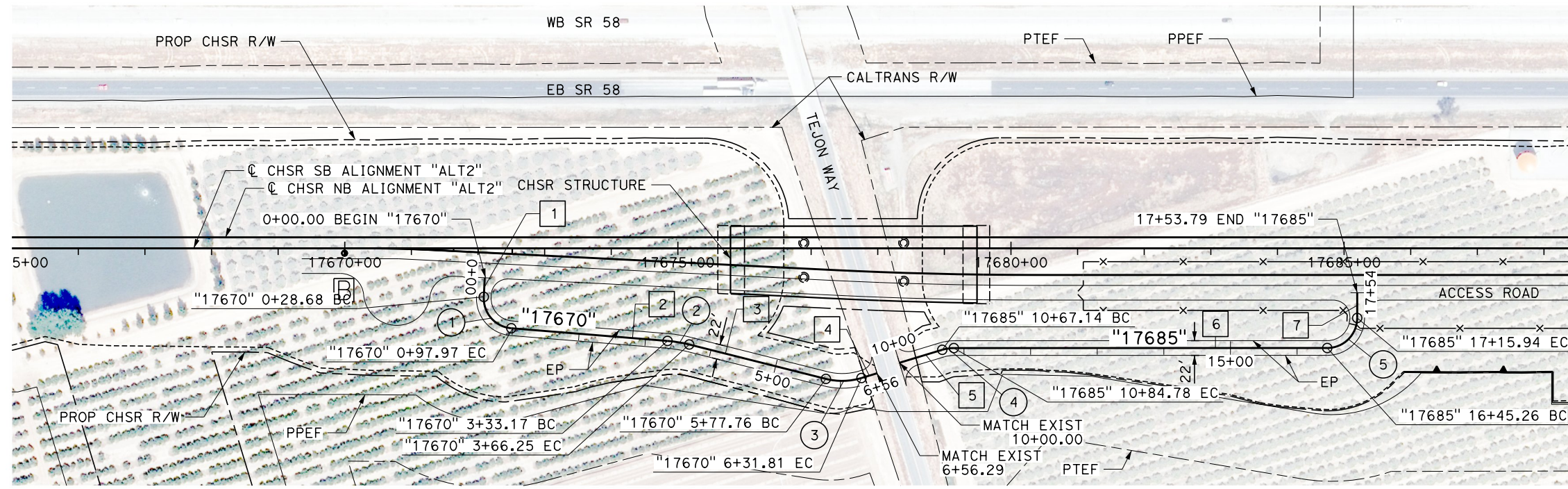


**CALIFORNIA HIGH-SPEED RAIL PROJECT
BAKERSFIELD TO PALMDALE**

ALTERNATIVE 2
ROADWAY
ACCESS ROAD 17585
PLAN AND PROFILE

CONTRACT NO.
HSR13-44
DRAWING NO.
CV-R1464
SCALE
AS SHOWN
SHEET NO.

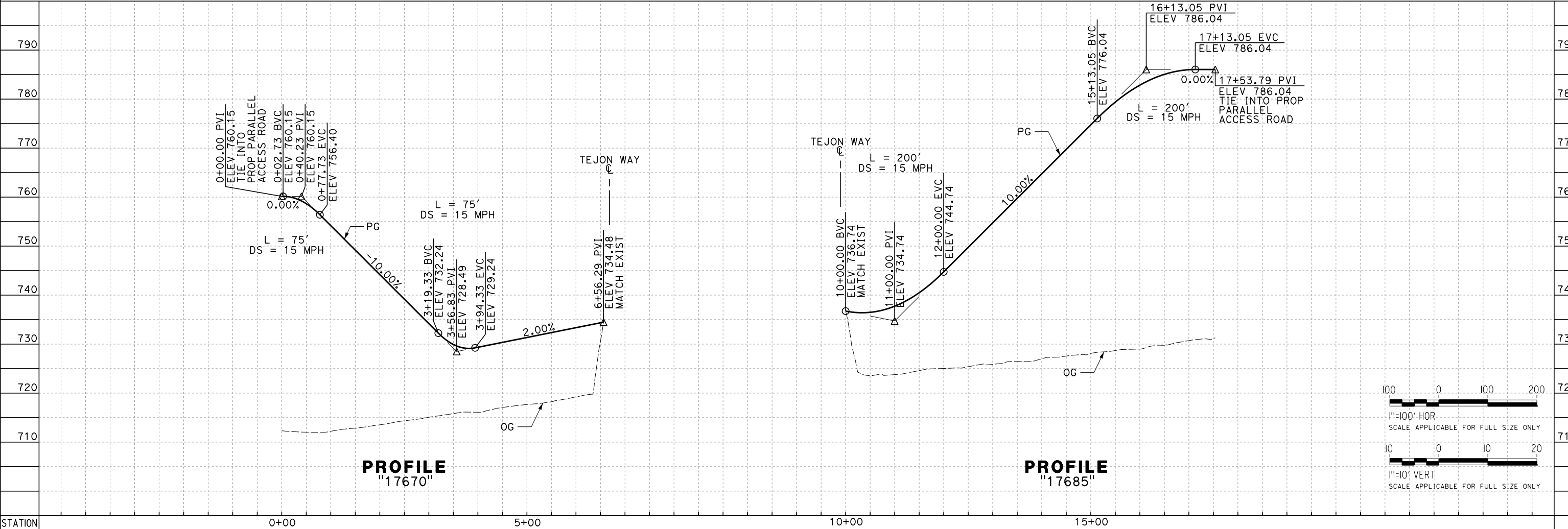
Projects\701206.00_CHSRBP\00_CADD\Sheet Files\CV\BP-CV-R1465.dgn
 OIC:AR1vegra 11/23/2017 4:57:33 PM



PLAN

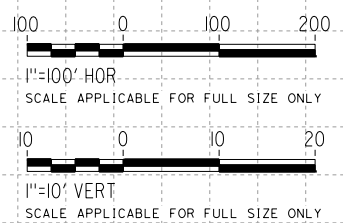
LINE DATA		
No.	BEARING	DISTANCE
1	S 19°43'17" W	28.68'
2	S 68°30'32" E	235.20'
3	S 59°01'57" E	211.51'
4	N 90°00'00" E	24.48'
5	S 90°00'00" E	67.14'
6	S 73°09'16" E	560.48'
7	S 16°51'26" E	37.85'

CURVE DATA				
No.	R	Δ	T	L
1	45.00'	88°13'50"	43.63'	69.30'
2	200.00'	09°28'36"	16.58'	33.08'
3	100.00'	30°58'03"	27.70'	54.05'
4	60.00'	16°50'44"	8.88'	17.64'
5	45.00'	89°59'18"	44.99'	70.68'



PROFILE "17670"

PROFILE "17685"



REV	DATE	BY	CHK	APP	DESCRIPTION

DESIGNED BY
D. HOLMAN
 DRAWN BY
C. KATZENSTEIN
 CHECKED BY
G. CAMPBELL
 IN CHARGE
S. SMITH
 DATE
10/31/2017

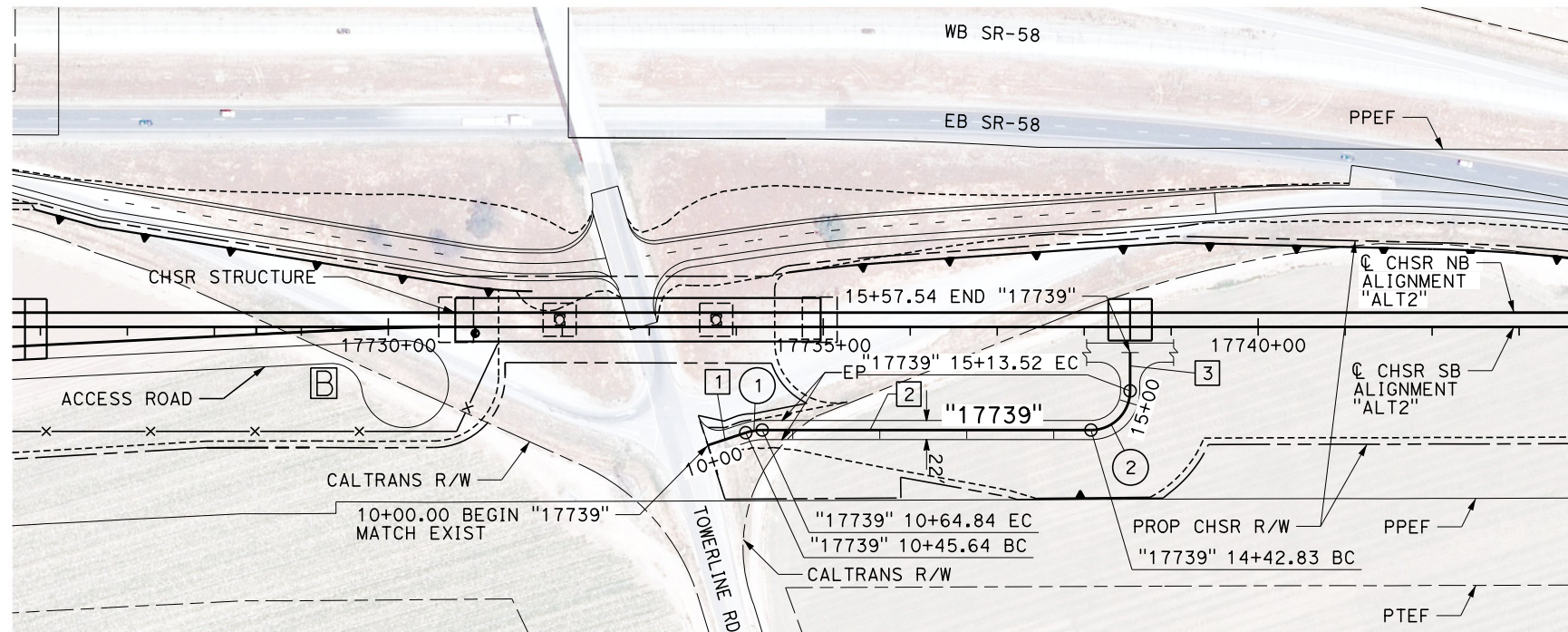
**RECORD
 PEPD
 SUBMITTAL**

**NOT FOR
 CONSTRUCTION**



CALIFORNIA HIGH-SPEED RAIL PROJECT
BAKERSFIELD TO PALMDALE
 ALTERNATIVE 2
 ROADWAY
 ACCESS ROAD 17670 AND 17685
 PLAN AND PROFILE

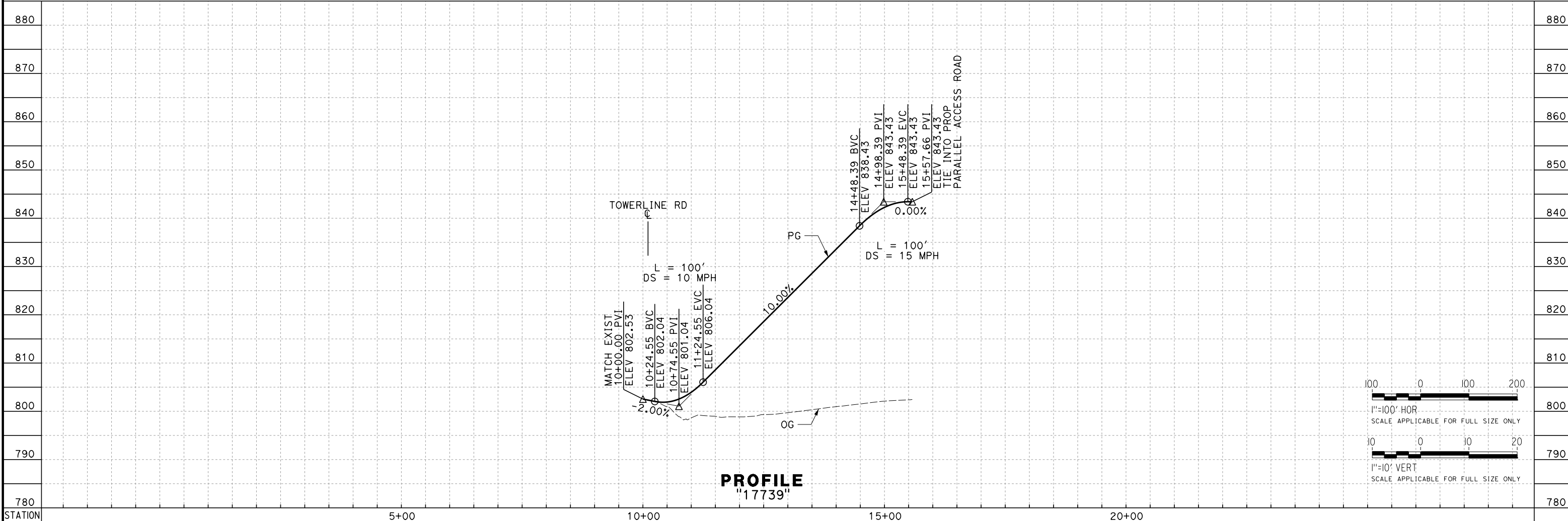
CONTRACT NO.
HSR13-44
 DRAWING NO.
CV-R1465
 SCALE
AS SHOWN
 SHEET NO.



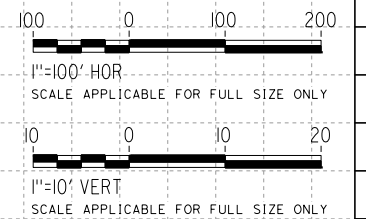
PLAN

LINE DATA		
No.	BEARING	DISTANCE
1	N 88°31'23" E	45.64'
2	S 73°08'34" E	377.99'
3	N 16°50'44" E	44.02'

CURVE DATA				
No.	R	Δ	T	L
1	60.00'	18°20'03"	9.68'	19.20'
2	45.00'	90°00'43"	45.01'	70.70'



PROFILE
"17739"



Projects\T01206\00_CHSRBP\00_CADD\Sheet Files\CV\BP-CV-R1466.dgn 11/3/2017 4:52:29 PM OIC:Arivera

REV	DATE	BY	CHK	APP	DESCRIPTION

DESIGNED BY
D. HOLMAN
DRAWN BY
C. KATZENSTEIN
CHECKED BY
G. CAMPBELL
IN CHARGE
S. SMITH
DATE
10/31/2017

**RECORD
PEPD
SUBMITTAL**

**NOT FOR
CONSTRUCTION**

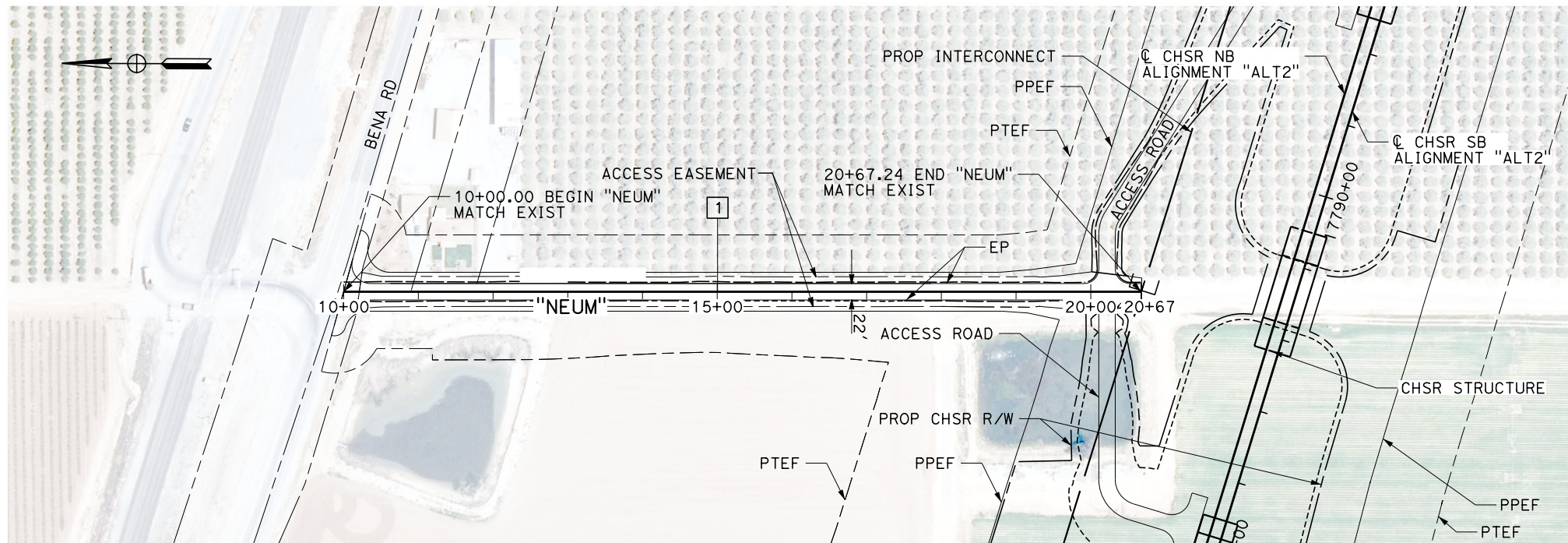


CALIFORNIA HIGH-SPEED RAIL PROJECT
BAKERSFIELD TO PALMDALE
ALTERNATIVE 2
ROADWAY
ACCESS ROAD 17739
PLAN AND PROFILE

CONTRACT NO.
HSR13-44
DRAWING NO.
CV-R1466
SCALE
AS SHOWN
SHEET NO.

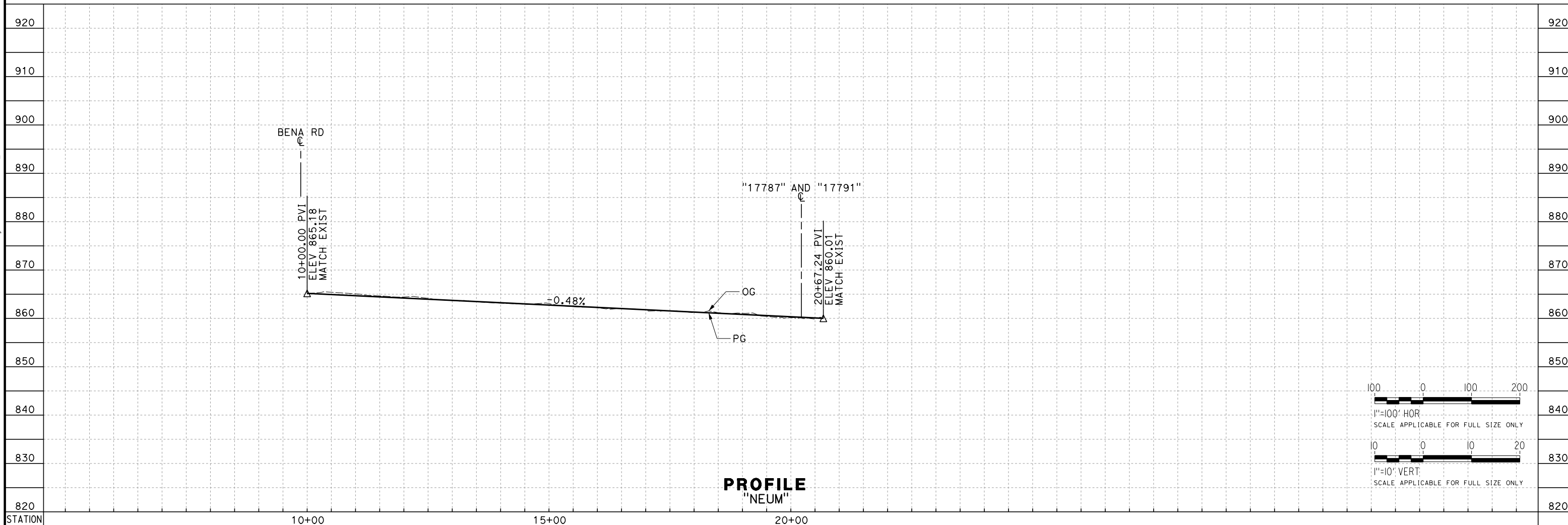
Projects\T01206\00_CHSRBP\00_CADD\Sheet Files\CV\BP-CV-R1467.dgn

11/3/2017 4:57:22 PM OIC:ARivera

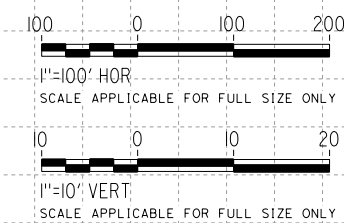


PLAN

LINE DATA		
No.	BEARING	DISTANCE
1	N 00°12'29" W	1067.24'



PROFILE
"NEUM"



REV	DATE	BY	CHK	APP	DESCRIPTION

DESIGNED BY
D. HOLMAN
DRAWN BY
C. KATZENSTEIN
CHECKED BY
G. CAMPBELL
IN CHARGE
S. SMITH
DATE
10/31/2017

**RECORD
PEPD
SUBMITTAL**

**NOT FOR
CONSTRUCTION**

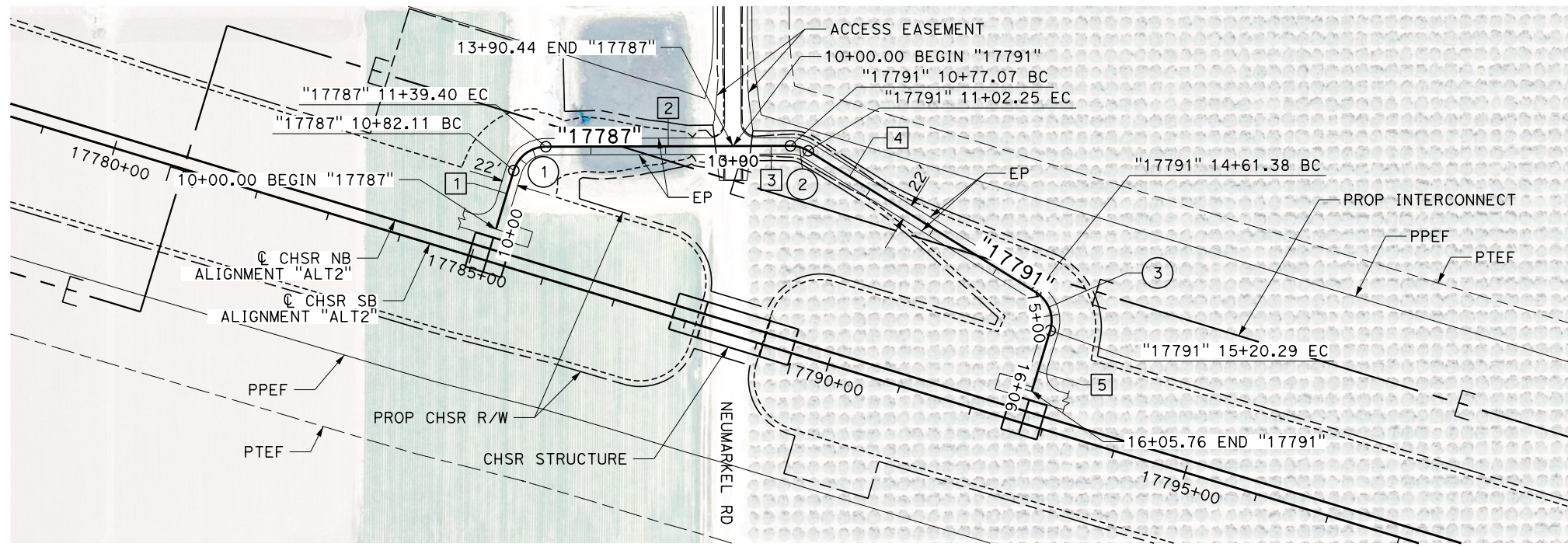


**CALIFORNIA HIGH-SPEED RAIL PROJECT
BAKERSFIELD TO PALMDALE**

ALTERNATIVE 2
ROADWAY
ACCESS ROAD NEUM
PLAN AND PROFILE

CONTRACT NO.
HSR13-44
DRAWING NO.
CV-R1467
SCALE
AS SHOWN
SHEET NO.

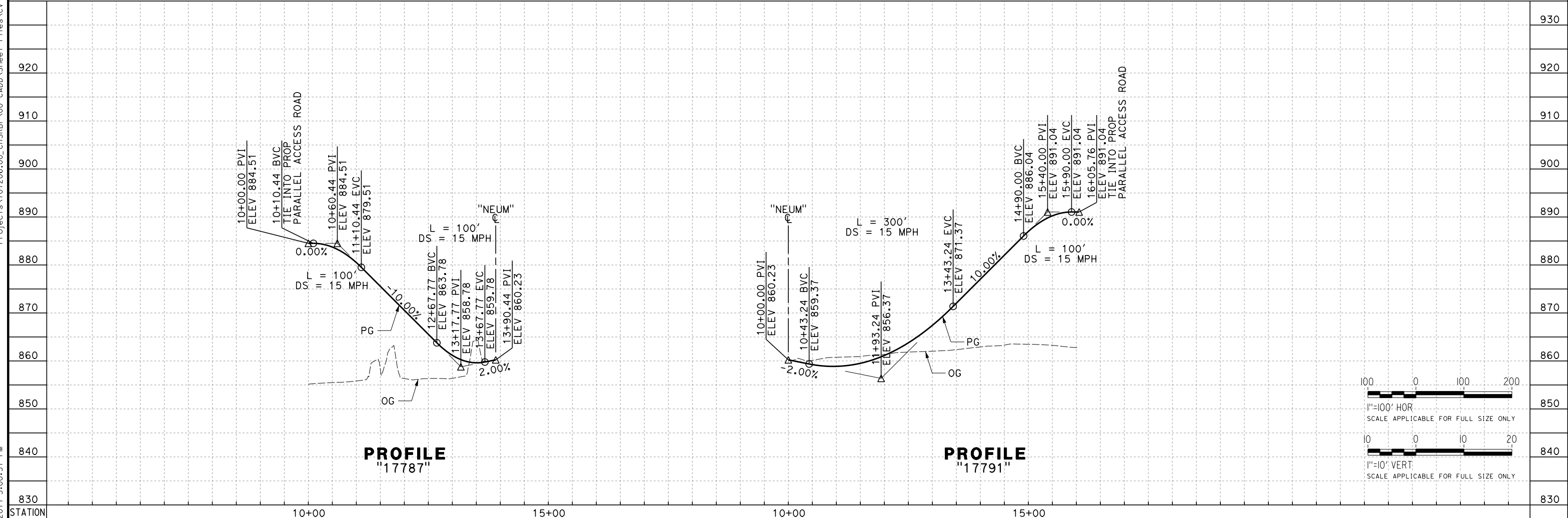
Projects\701206_00_CHSRBP\00_CADD\Sheet Files\CV\BP-CV-R1467A.dgn



LINE DATA		
No.	BEARING	DISTANCE
1	N 16°51'26" E	82.12'
2	N 89°47'31" E	251.05'
3	N 89°47'31" E	77.07'
4	N 58°08'42" W	359.13'
5	N 16°51'26" E	85.47'

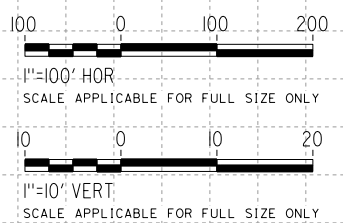
CURVE DATA				
No.	R	Δ	T	L
1	45.00'	72°56'05"	33.26'	57.28'
2	45.00'	32°03'47"	12.93'	25.18'
3	45.00'	75°00'08"	34.53'	58.91'

PLAN



PROFILE "17787"

PROFILE "17791"



REV	DATE	BY	CHK	APP	DESCRIPTION

DESIGNED BY
D. HOLMAN
DRAWN BY
A. RIVERA
CHECKED BY
G. CAMPBELL
IN CHARGE
S. SMITH
DATE
10/31/2017

**RECORD
PEPD
SUBMITTAL**

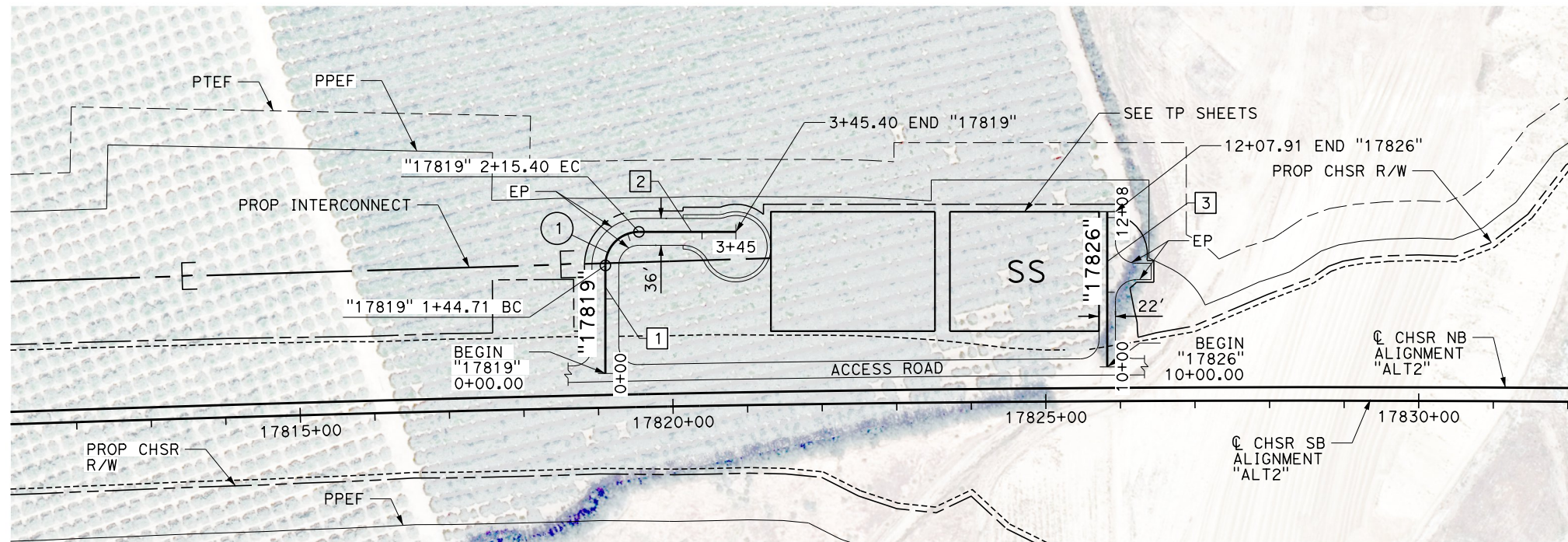
**NOT FOR
CONSTRUCTION**



**CALIFORNIA HIGH-SPEED RAIL PROJECT
BAKERSFIELD TO PALMDALE**

ALTERNATIVE 2
ROADWAY
ACCESS ROAD 17787 AND 17791
PLAN AND PROFILE

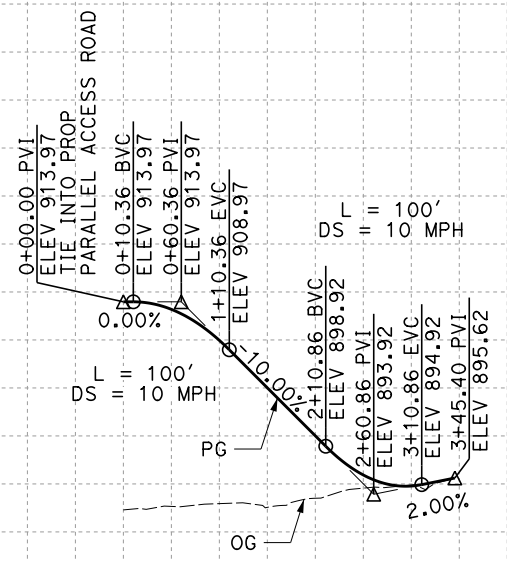
CONTRACT NO.
HSR13-44
DRAWING NO.
CV-R1467A
SCALE
AS SHOWN
SHEET NO.



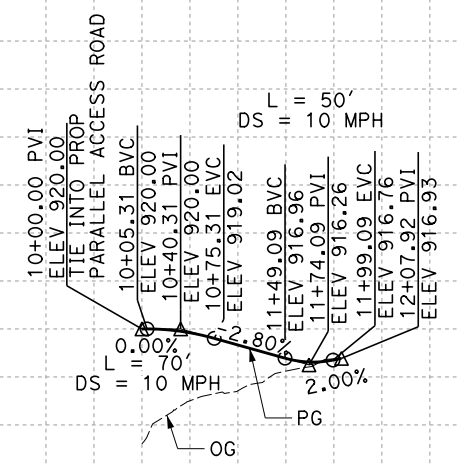
LINE DATA		
No.	BEARING	DISTANCE
1	N 18°47'53" E	144.71'
2	S 71°12'07" E	130.00'
3	N 18°47'53" E	207.91'

CURVE DATA				
No.	R	Δ	T	L
1	45.00'	90°00'00"	45.00'	70.69'

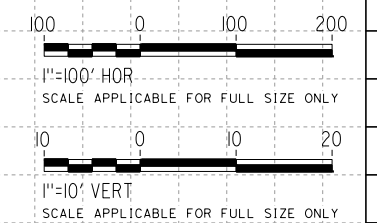
PLAN



PROFILE
"17819"



PROFILE
"17826"



Projects\T01206\00_CHSRBP\00_CADD\Sheet Files\CV\BP-CV-R1468.dgn 11/3/2017 4:58:10 PM OIC:Arivera

REV	DATE	BY	CHK	APP	DESCRIPTION

DESIGNED BY
D. HOLMAN
DRAWN BY
A. RIVERA
CHECKED BY
G. CAMPBELL
IN CHARGE
S. SMITH
DATE
10/31/2017

**RECORD
PEPD
SUBMITTAL**

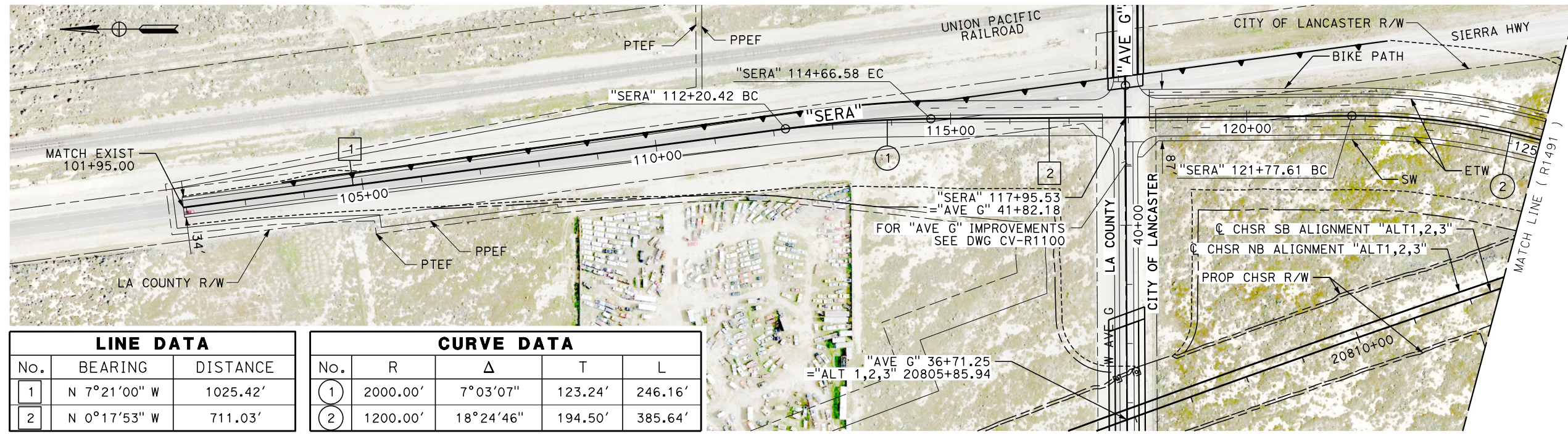
**NOT FOR
CONSTRUCTION**



CALIFORNIA HIGH-SPEED RAIL PROJECT
BAKERSFIELD TO PALMDALE
ALTERNATIVE 2
ROADWAY
ACCESS ROAD 17819 AND 17826
PLAN AND PROFILE

CONTRACT NO.
HSR13-44
DRAWING NO.
CV-R1468
SCALE
AS SHOWN
SHEET NO.

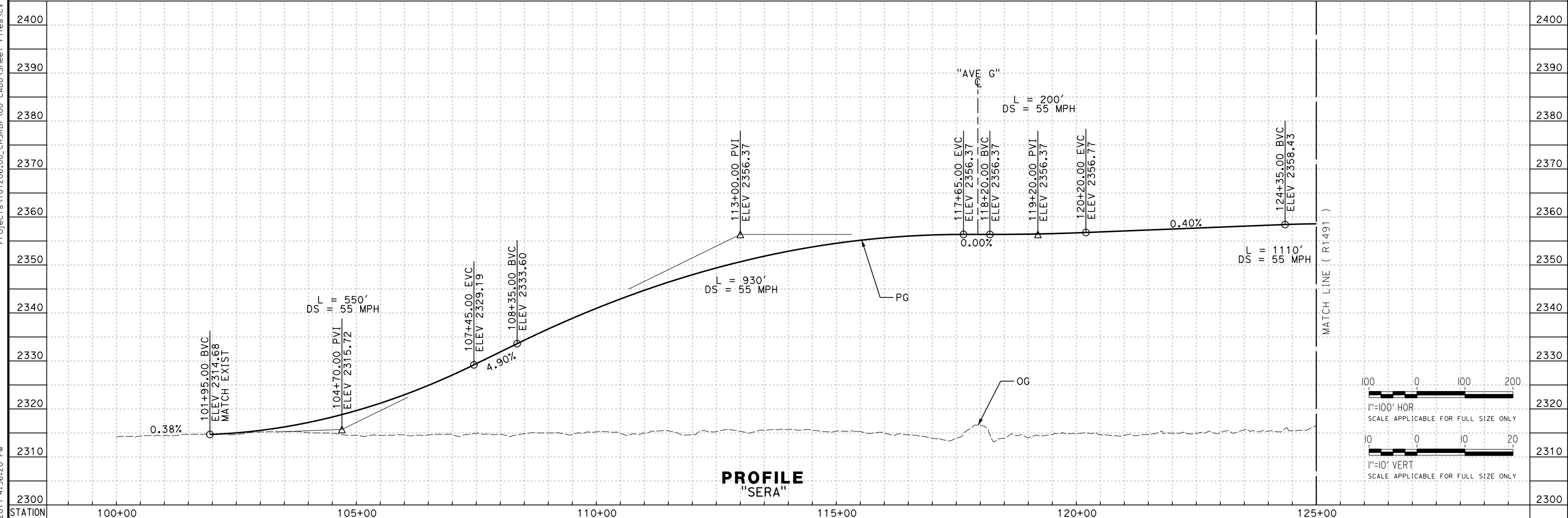
Projects\T01206.00_CHSRBP\00_CADD\Sheet Files\CV\BP-CV-R1490.dgn
11/3/2017 4:56:20 PM
OIC:ARivera



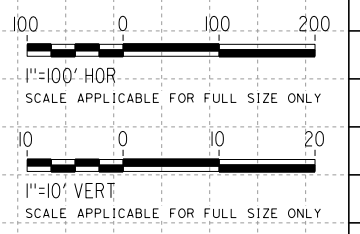
LINE DATA		
No.	BEARING	DISTANCE
1	N 7°21'00" W	1025.42'
2	N 0°17'53" W	711.03'

CURVE DATA				
No.	R	Δ	T	L
1	2000.00'	7°03'07"	123.24'	246.16'
2	1200.00'	18°24'46"	194.50'	385.64'

PLAN



PROFILE
"SERA"



REV	DATE	BY	CHK	APP	DESCRIPTION

DESIGNED BY
D. HOLMAN
DRAWN BY
A. RIVERA
CHECKED BY
G. CAMPBELL
IN CHARGE
S. SMITH
DATE
10/31/2017

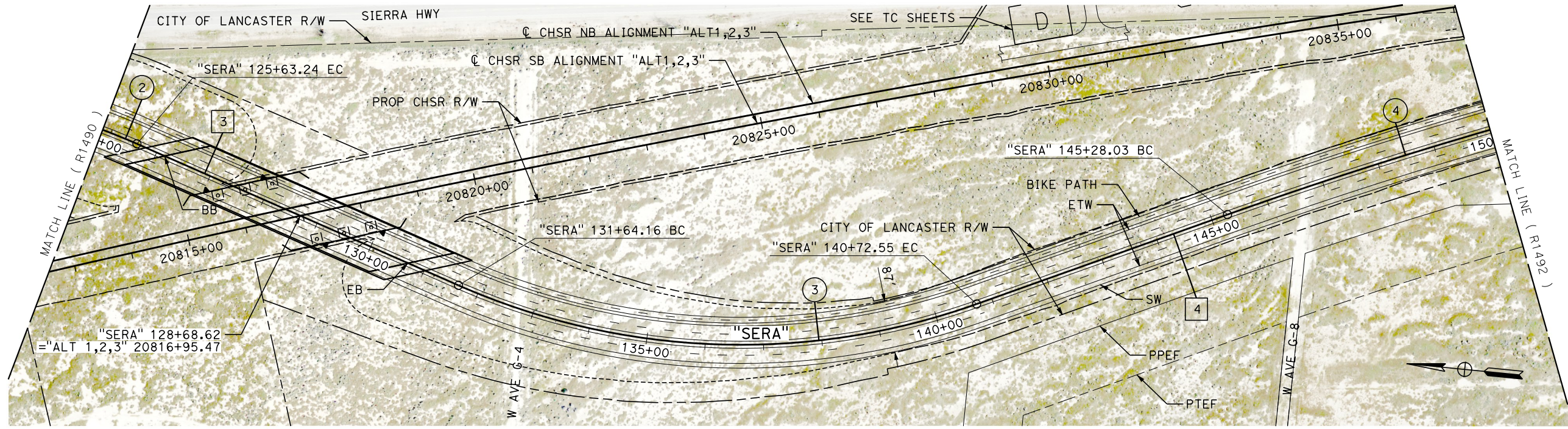
**RECORD
PEPD
SUBMITTAL**

**NOT FOR
CONSTRUCTION**

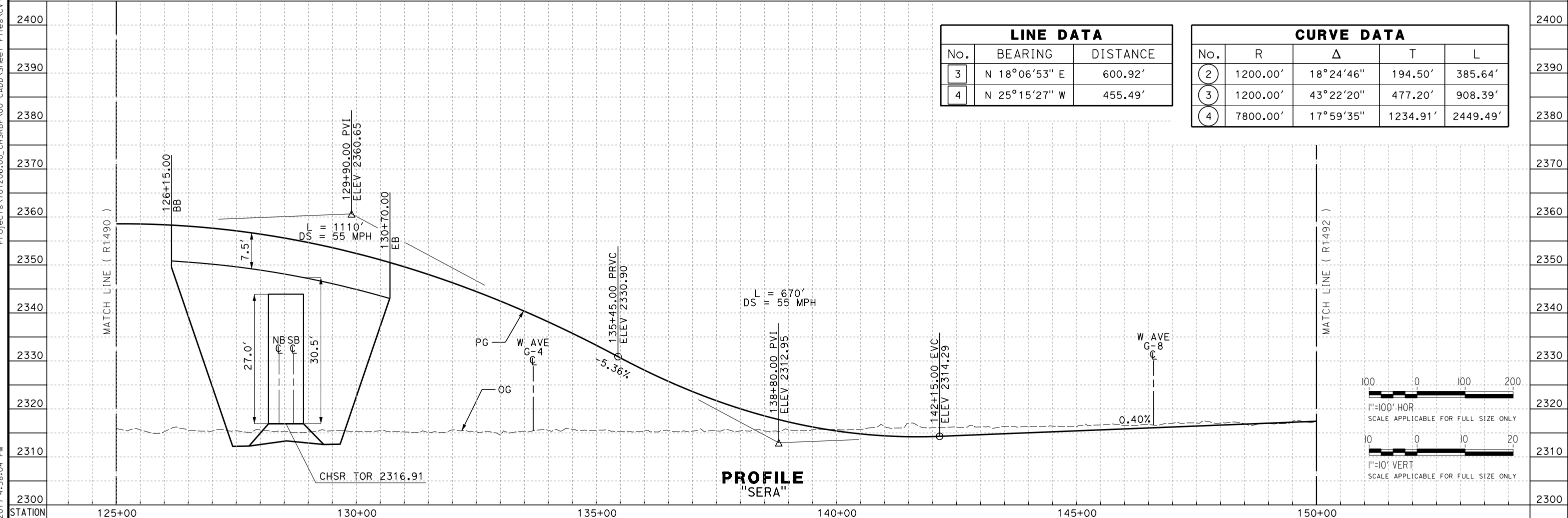


CALIFORNIA HIGH-SPEED RAIL PROJECT
BAKERSFIELD TO PALMDALE
ALTERNATIVE 1,2,3
ROADWAY
SIERRA HIGHWAY
PLAN AND PROFILE

CONTRACT NO.
HSR13-44
DRAWING NO.
CV-R1490
SCALE
AS SHOWN
SHEET NO.



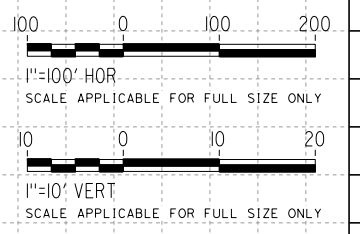
PLAN



PROFILE
"SERA"

LINE DATA		
No.	BEARING	DISTANCE
3	N 18°06'53" E	600.92'
4	N 25°15'27" W	455.49'

CURVE DATA				
No.	R	Δ	T	L
2	1200.00'	18°24'46"	194.50'	385.64'
3	1200.00'	43°22'20"	477.20'	908.39'
4	7800.00'	17°59'35"	1234.91'	2449.49'



REV	DATE	BY	CHK	APP	DESCRIPTION

DESIGNED BY
D. HOLMAN
DRAWN BY
A. RIVERA
CHECKED BY
G. CAMPBELL
IN CHARGE
S. SMITH
DATE
10/31/2017

**RECORD
PEPD
SUBMITTAL**

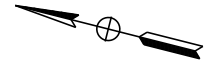
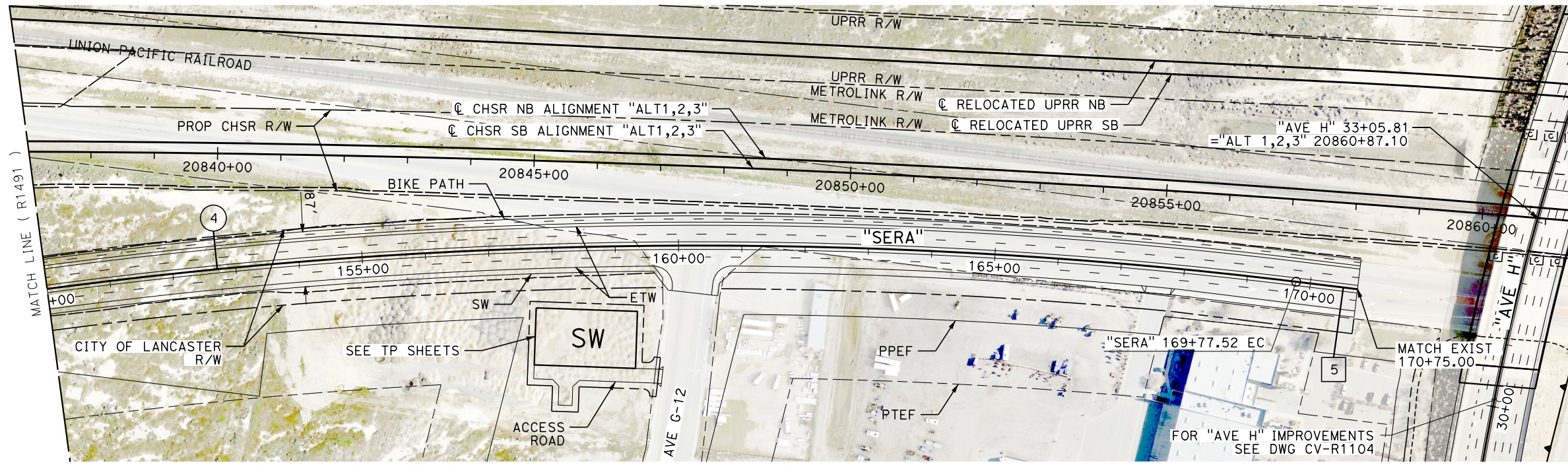
**NOT FOR
CONSTRUCTION**



CALIFORNIA HIGH-SPEED RAIL PROJECT
BAKERSFIELD TO PALMDALE
ALTERNATIVE 1,2,3
ROADWAY
SIERRA HIGHWAY
PLAN AND PROFILE

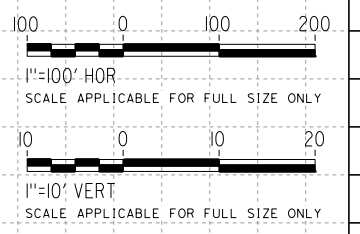
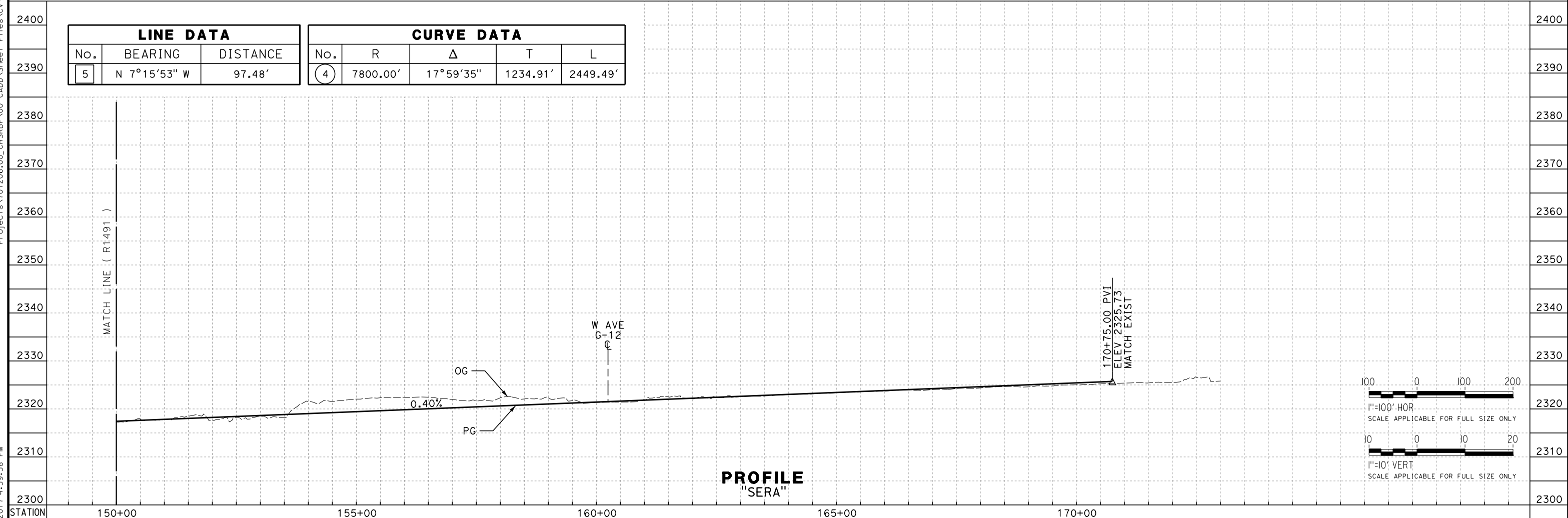
CONTRACT NO.
HSR13-44
DRAWING NO.
CV-R1491
SCALE
AS SHOWN
SHEET NO.

Projects\01206\00_CHSRBP\00_CADD\Sheet Files\CV\BP-CV-R1491.dgn 11/3/2017 4:58:04 PM OIC:Arivera



LINE DATA		
No.	BEARING	DISTANCE
5	N 7°15'53" W	97.48'

CURVE DATA				
No.	R	Δ	T	L
4	7800.00'	17°59'35"	1234.91'	2449.49'



Projects\T01206\00_CHSRBP\00_CADD\Sheet Files\CV\BP-CV-R1492.dgn

11/3/2017 4:59:58 PM

OIC:Arivera

REV	DATE	BY	CHK	APP	DESCRIPTION

DESIGNED BY
D. HOLMAN

DRAWN BY
A. RIVERA

CHECKED BY
G. CAMPBELL

IN CHARGE
S. SMITH

DATE
10/31/2017

**RECORD
PEPD
SUBMITTAL**

**NOT FOR
CONSTRUCTION**



**CALIFORNIA HIGH-SPEED RAIL PROJECT
BAKERSFIELD TO PALMDALE**

ALTERNATIVE 1,2,3
ROADWAY
SIERRA HIGHWAY
PLAN AND PROFILE

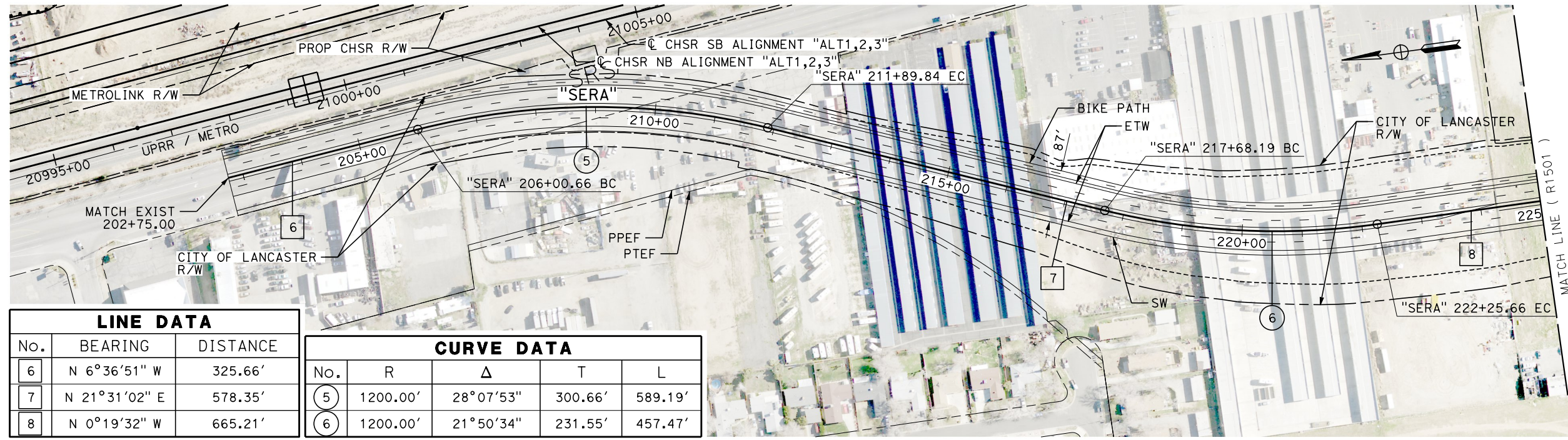
CONTRACT NO.
HSR13-44

DRAWING NO.
CV-R1492

SCALE
AS SHOWN

SHEET NO.

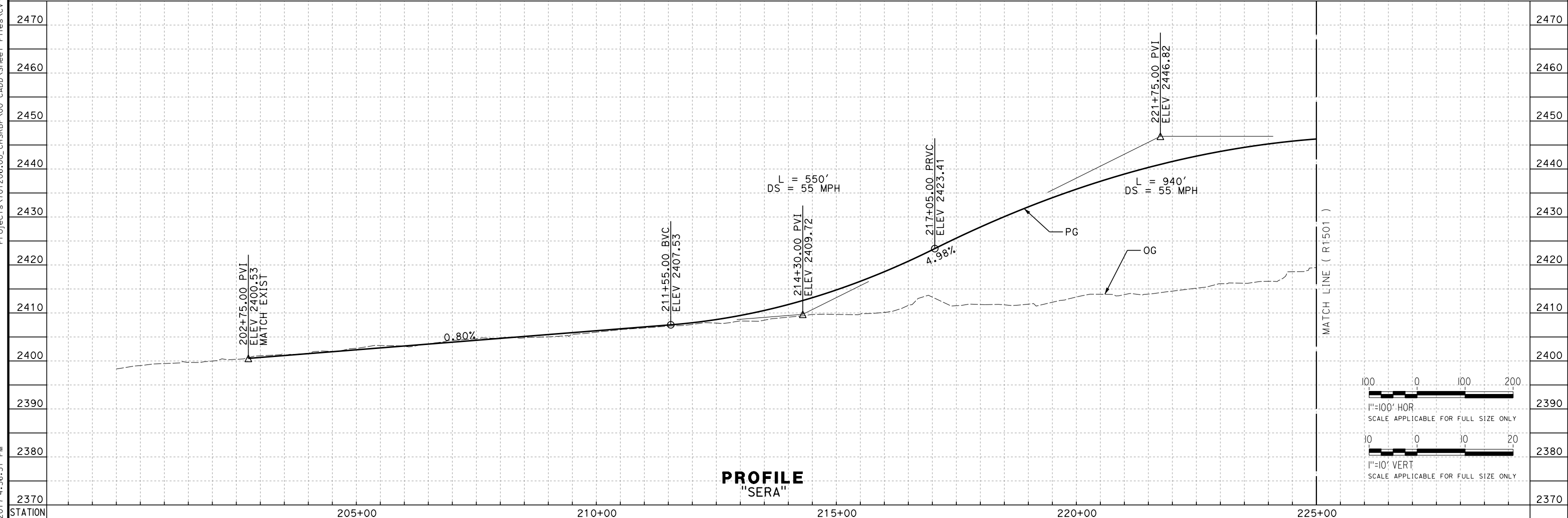
Projects\701206.00_CHSRBP\00_CADD\Sheet Files\CV\BP-CV-R1500.dgn
 11/3/2017 4:56:51 PM
 OIC:ARivera



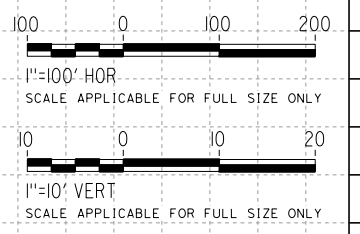
LINE DATA		
No.	BEARING	DISTANCE
6	N 6°36'51" W	325.66'
7	N 21°31'02" E	578.35'
8	N 0°19'32" W	665.21'

CURVE DATA				
No.	R	Δ	T	L
5	1200.00'	28°07'53"	300.66'	589.19'
6	1200.00'	21°50'34"	231.55'	457.47'

PLAN



PROFILE
"SERA"



REV	DATE	BY	CHK	APP	DESCRIPTION

DESIGNED BY
D. HOLMAN
 DRAWN BY
A. RIVERA
 CHECKED BY
G. CAMPBELL
 IN CHARGE
S. SMITH
 DATE
10/31/2017

**RECORD
 PECD
 SUBMITTAL**

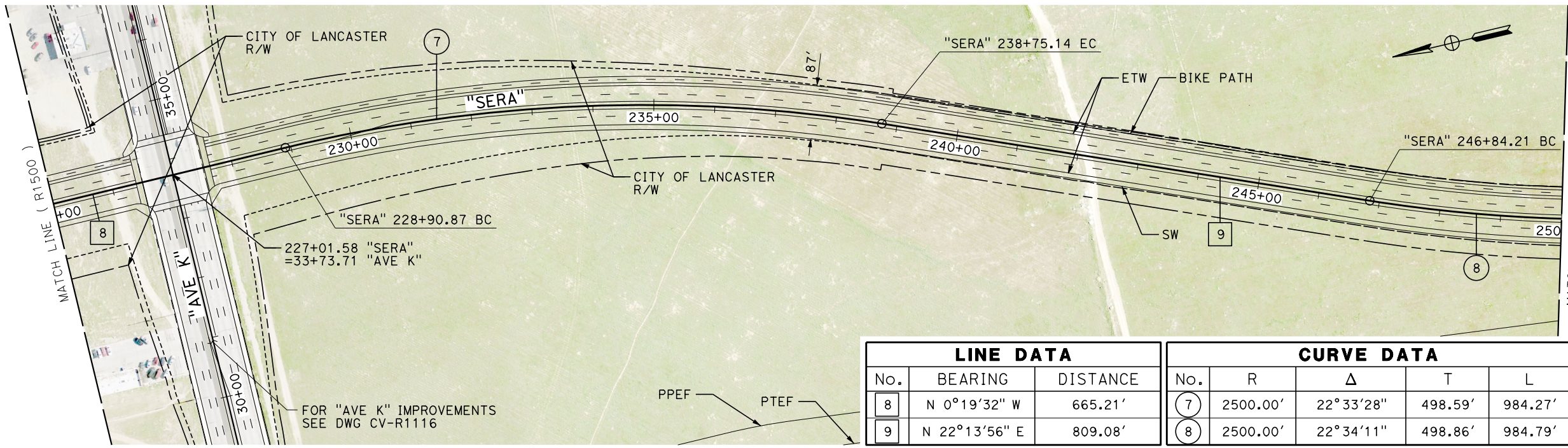
**NOT FOR
 CONSTRUCTION**



CALIFORNIA HIGH-SPEED RAIL PROJECT
BAKERSFIELD TO PALMDALE
 ALTERNATIVE 1,2,3
 ROADWAY
 SIERRA HIGHWAY
 PLAN AND PROFILE

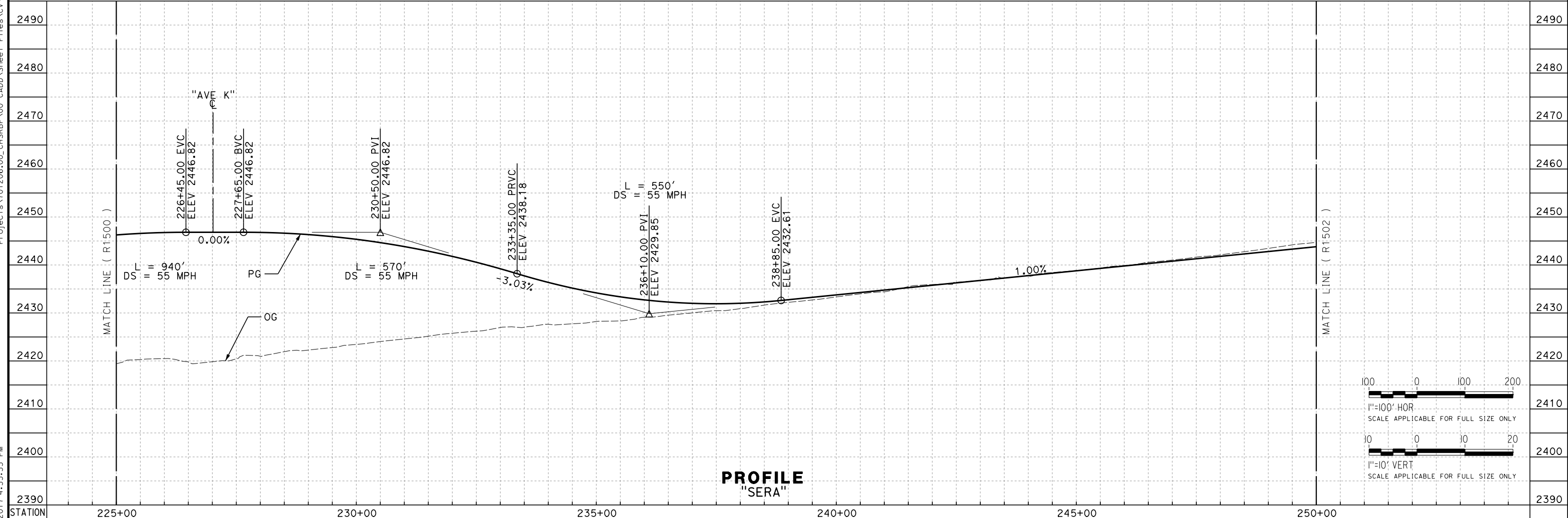
CONTRACT NO.
HSR13-44
 DRAWING NO.
CV-R1500
 SCALE
AS SHOWN
 SHEET NO.

Projects\701206\00_CHSRBP\00_CADD\Sheet Files\CV\BP-CV-R1501.dgn 11/3/2017 4:55:55 PM OIC:ARivera

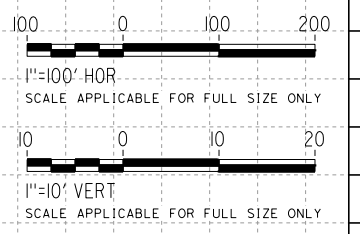


LINE DATA			CURVE DATA				
No.	BEARING	DISTANCE	No.	R	Δ	T	L
8	N 0°19'32" W	665.21'	7	2500.00'	22°33'28"	498.59'	984.27'
9	N 22°13'56" E	809.08'	8	2500.00'	22°34'11"	498.86'	984.79'

PLAN



PROFILE
"SERA"



REV	DATE	BY	CHK	APP	DESCRIPTION

DESIGNED BY
D. HOLMAN
DRAWN BY
A. RIVERA
CHECKED BY
G. CAMPBELL
IN CHARGE
S. SMITH
DATE
10/31/2017

**RECORD
PEPD
SUBMITTAL**

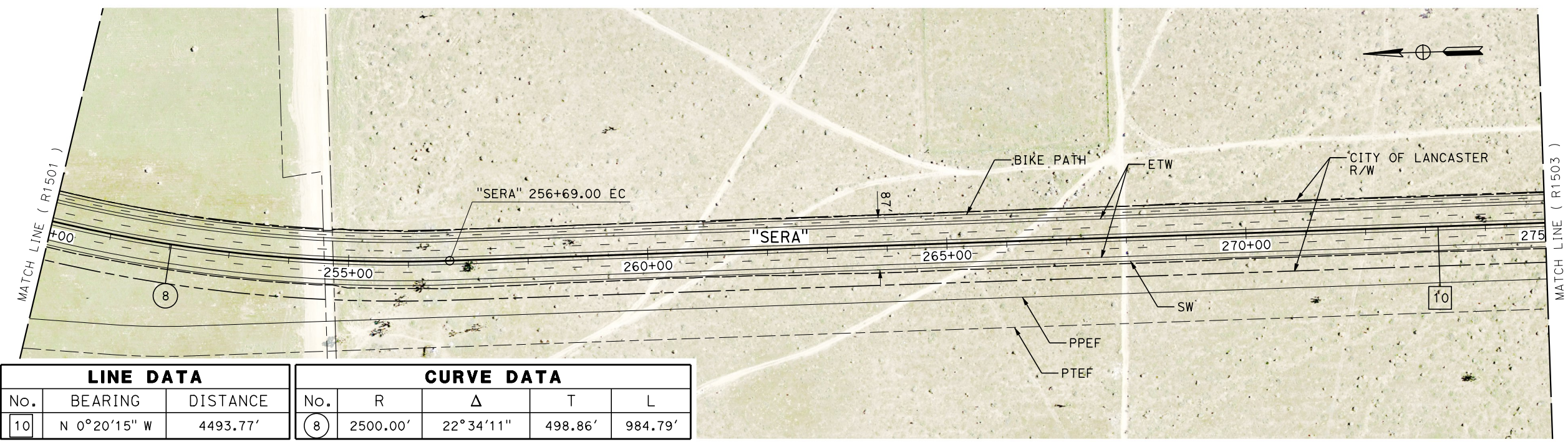
**NOT FOR
CONSTRUCTION**



CALIFORNIA HIGH-SPEED RAIL PROJECT
BAKERSFIELD TO PALMDALE
ALTERNATIVE 1,2,3,5
ROADWAY
SIERRA HIGHWAY
PLAN AND PROFILE

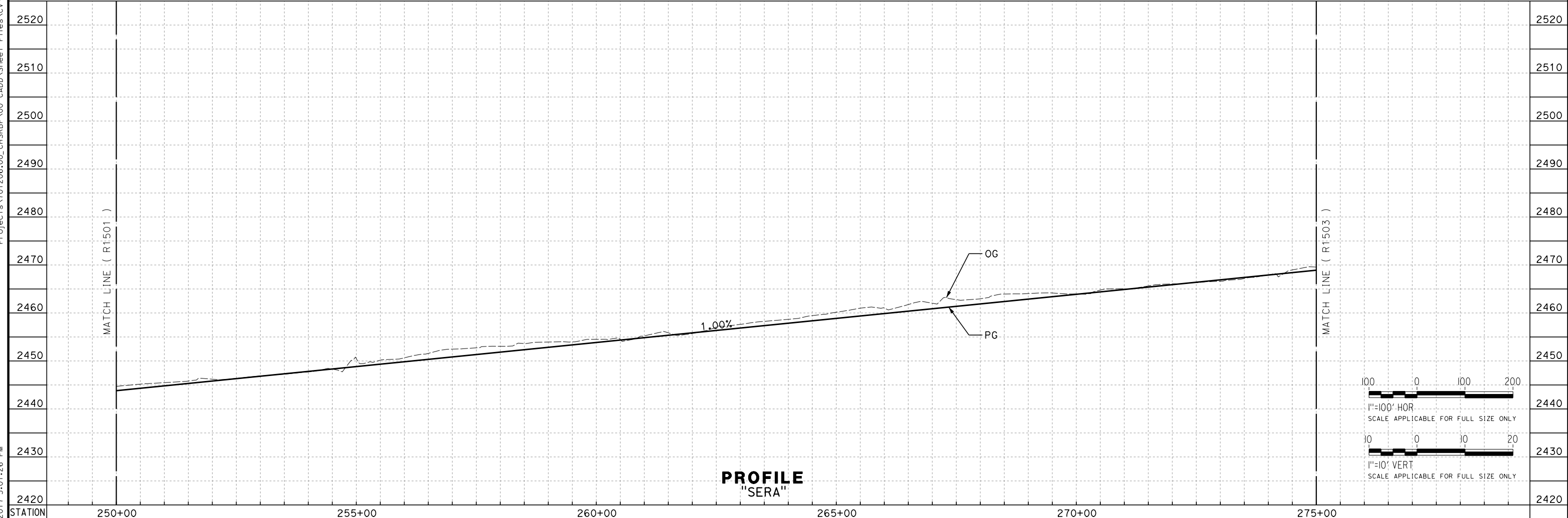
CONTRACT NO.
HSR13-44
DRAWING NO.
CV-R1501
SCALE
AS SHOWN
SHEET NO.

Projects\T01206\00_CHSRBP\00_CADD\Sheet Files\CV\BP-CV-R1502.dgn 11/23/2017 5:01:26 PM OIC:Arivera

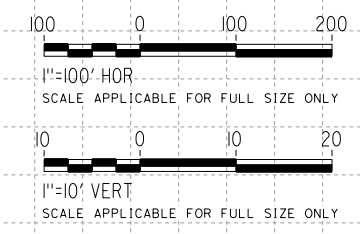


LINE DATA			CURVE DATA				
No.	BEARING	DISTANCE	No.	R	Δ	T	L
10	N 0°20'15" W	4493.77'	8	2500.00'	22°34'11"	498.86'	984.79'

PLAN



PROFILE
"SERA"



REV	DATE	BY	CHK	APP	DESCRIPTION

DESIGNED BY
D. HOLMAN
DRAWN BY
A. RIVERA
CHECKED BY
G. CAMPBELL
IN CHARGE
S. SMITH
DATE
10/31/2017

**RECORD
PEPD
SUBMITTAL**

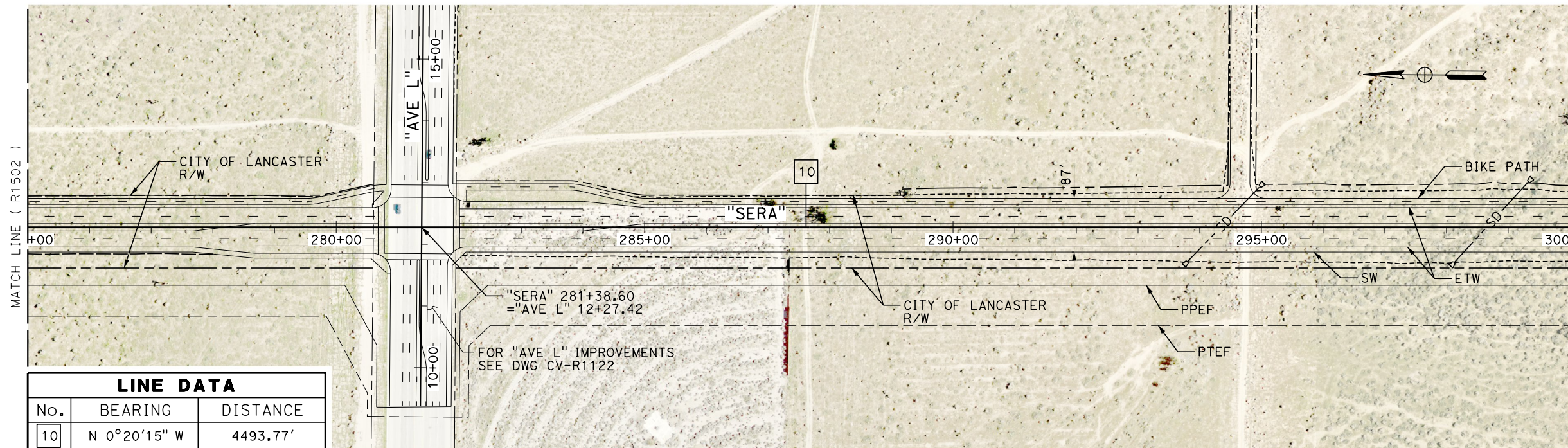
**NOT FOR
CONSTRUCTION**



CALIFORNIA HIGH-SPEED RAIL PROJECT
BAKERSFIELD TO PALMDALE
ALTERNATIVE 1,2,3,5
ROADWAY
SIERRA HIGHWAY
PLAN AND PROFILE

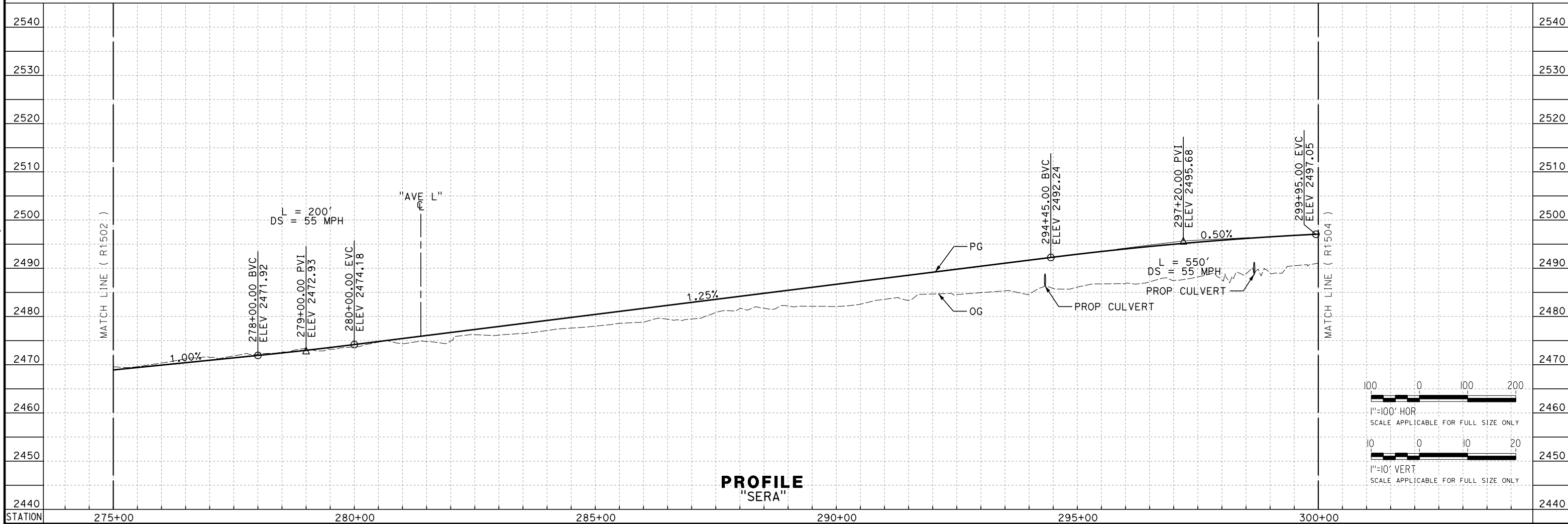
CONTRACT NO.
HSR13-44
DRAWING NO.
CV-R1502
SCALE
AS SHOWN
SHEET NO.

Projects\701206\00_CHSRBP\00_CADD\Sheet Files\CV\BP-CV-R1503.dgn
 11/23/2017 4:57:10 PM
 OIC:ARivera

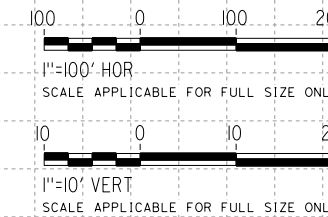


LINE DATA		
No.	BEARING	DISTANCE
10	N 0°20'15" W	4493.77'

PLAN



PROFILE
"SERA"



REV	DATE	BY	CHK	APP	DESCRIPTION

DESIGNED BY
D. HOLMAN
 DRAWN BY
A. RIVERA
 CHECKED BY
G. CAMPBELL
 IN CHARGE
S. SMITH
 DATE
10/31/2017

**RECORD
 PECD
 SUBMITTAL**

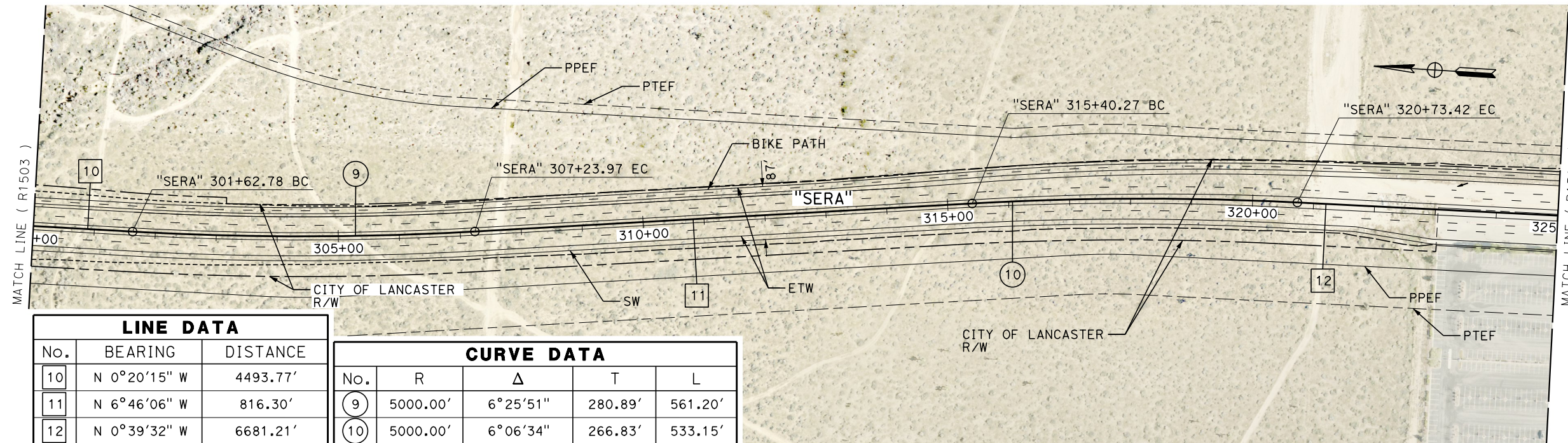
**NOT FOR
 CONSTRUCTION**



CALIFORNIA HIGH-SPEED RAIL PROJECT
BAKERSFIELD TO PALMDALE
 ALTERNATIVE 1,2,3,5
 ROADWAY
 SIERRA HIGHWAY
 PLAN AND PROFILE

CONTRACT NO.
HSR13-44
 DRAWING NO.
CV-R1503
 SCALE
AS SHOWN
 SHEET NO.

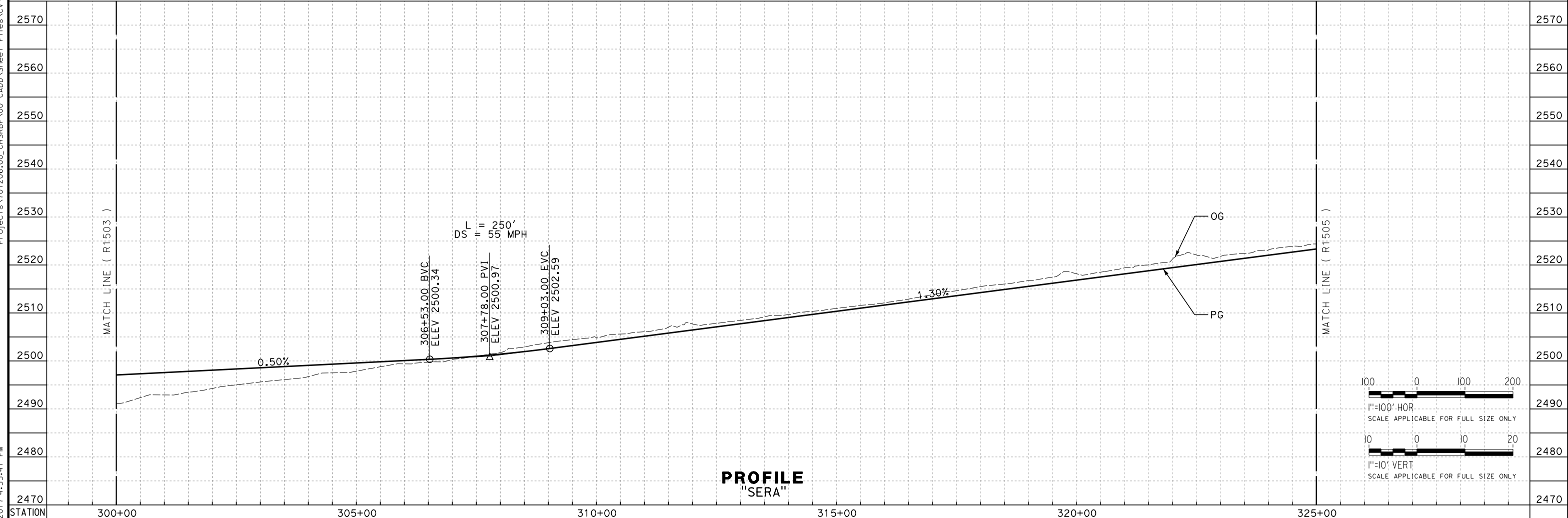
Projects\01206\00_CHSRBP\00_CADD\Sheet Files\CV\BP-CV-R1504.dgn
 11/3/2017 4:55:41 PM
 OIC:ARivera



LINE DATA		
No.	BEARING	DISTANCE
10	N 0°20'15" W	4493.77'
11	N 6°46'06" W	816.30'
12	N 0°39'32" W	6681.21'

CURVE DATA				
No.	R	Δ	T	L
9	5000.00'	6°25'51"	280.89'	561.20'
10	5000.00'	6°06'34"	266.83'	533.15'

PLAN



PROFILE
"SERA"

REV	DATE	BY	CHK	APP	DESCRIPTION

DESIGNED BY
D. HOLMAN
 DRAWN BY
A. RIVERA
 CHECKED BY
G. CAMPBELL
 IN CHARGE
S. SMITH
 DATE
10/31/2017

**RECORD
 PECD
 SUBMITTAL**

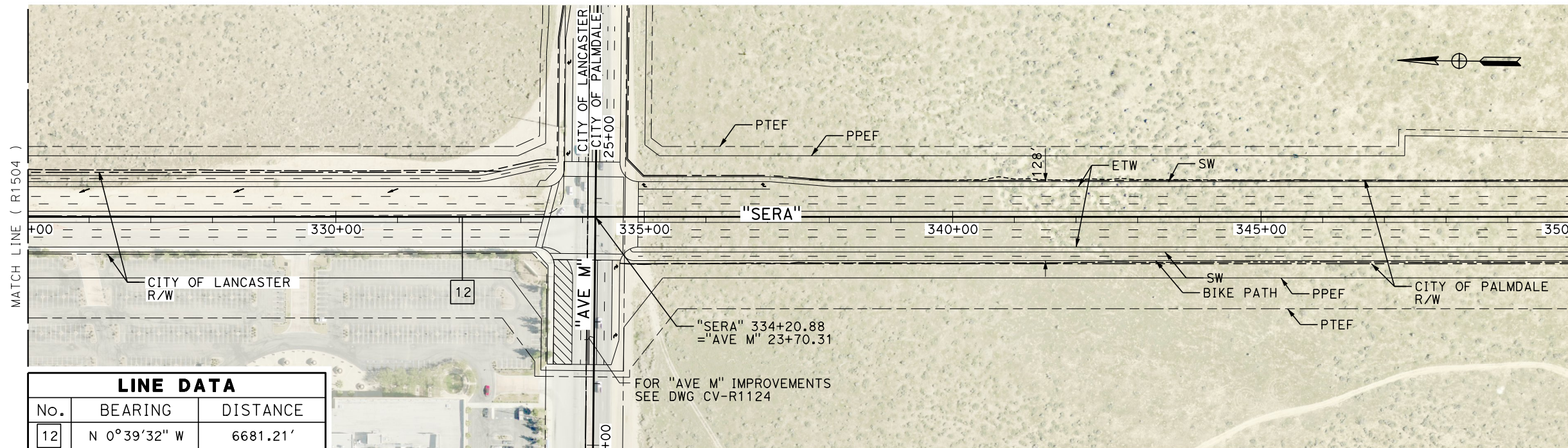
**NOT FOR
 CONSTRUCTION**



CALIFORNIA HIGH-SPEED RAIL PROJECT
BAKERSFIELD TO PALMDALE
 ALTERNATIVE 1,2,3,5
 ROADWAY
 SIERRA HIGHWAY
 PLAN AND PROFILE

CONTRACT NO.
HSR13-44
 DRAWING NO.
CV-R1504
 SCALE
AS SHOWN
 SHEET NO.

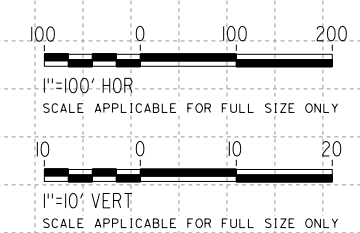
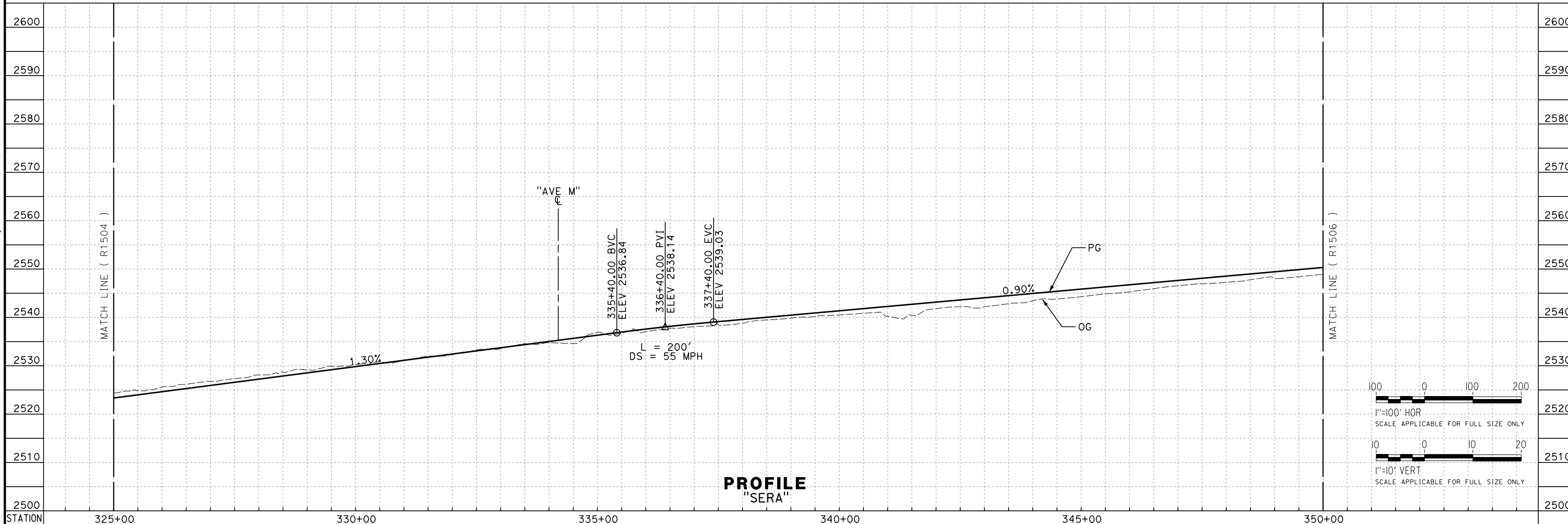
Projects\01206\00_CHSRBP\00_CADD\Sheet Files\CV\BP-CV-R1505.dgn 11/3/2017 5:03:39 PM OIC:ARivera



LINE DATA		
No.	BEARING	DISTANCE
12	N 0°39'32" W	6681.21'

FOR "AVE M" IMPROVEMENTS
SEE DWG CV-R1124

PLAN



PROFILE
"SERA"

REV	DATE	BY	CHK	APP	DESCRIPTION

DESIGNED BY
D. HOLMAN
DRAWN BY
A. RIVERA
CHECKED BY
G. CAMPBELL
IN CHARGE
S. SMITH
DATE
10/31/2017

**RECORD
PEPD
SUBMITTAL**

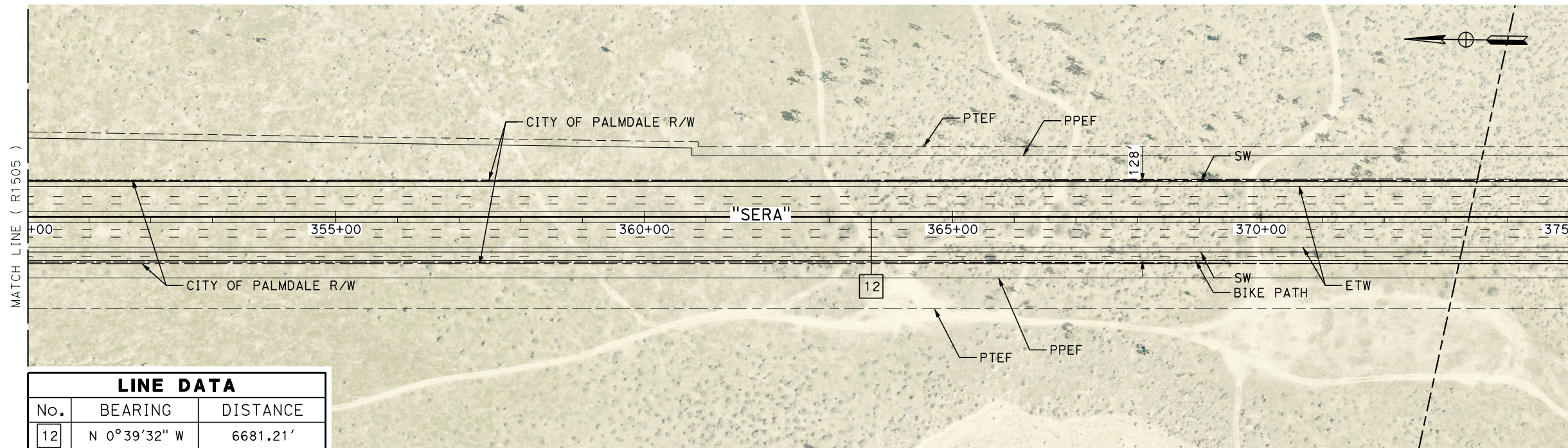
**NOT FOR
CONSTRUCTION**



CALIFORNIA HIGH-SPEED RAIL PROJECT
BAKERSFIELD TO PALMDALE
ALTERNATIVE 1,2,3,5
ROADWAY
SIERRA HIGHWAY
PLAN AND PROFILE

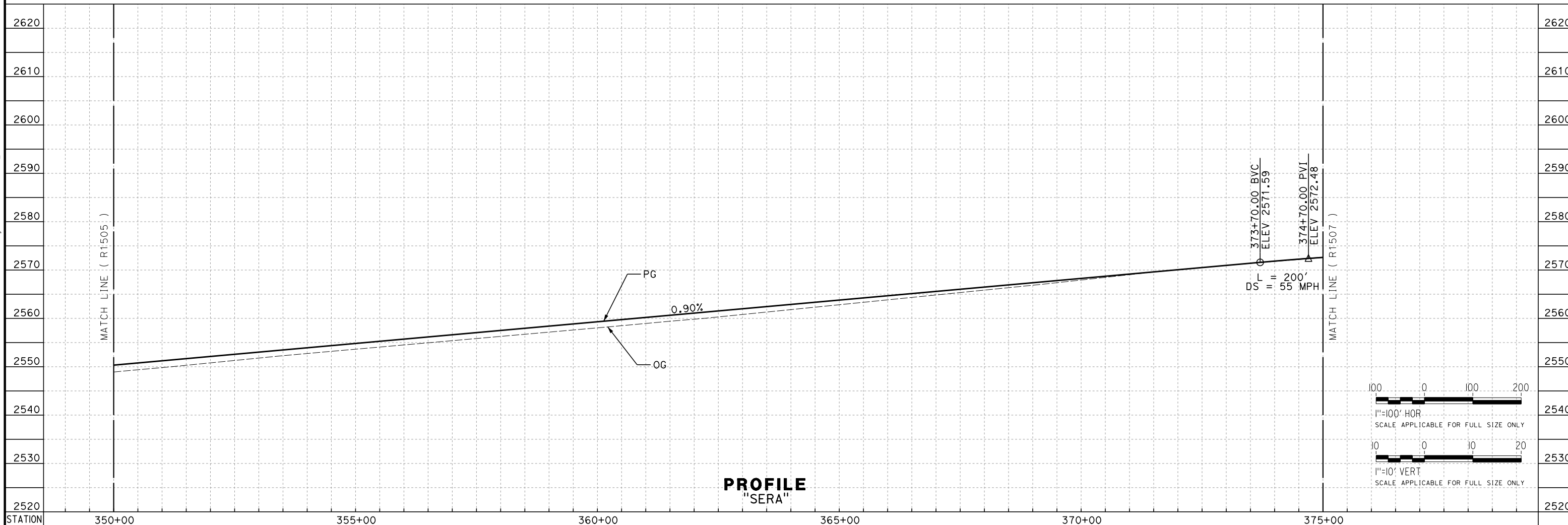
CONTRACT NO.
HSR13-44
DRAWING NO.
CV-R1505
SCALE
AS SHOWN
SHEET NO.

Projects\701206.00_CHSRBP\00_CADD\Sheet Files\CV\BP-CV-R1506.dgn 11/4/2017 12:46:42 AM OIC:Arivera



LINE DATA		
No.	BEARING	DISTANCE
12	N 0° 39' 32" W	6681.21'

PLAN



PROFILE
"SERA"

REV	DATE	BY	CHK	APP	DESCRIPTION

DESIGNED BY
D. HOLMAN
DRAWN BY
A. RIVERA
CHECKED BY
G. CAMPBELL
IN CHARGE
S. SMITH
DATE
10/31/2017

**RECORD
PEPD
SUBMITTAL**

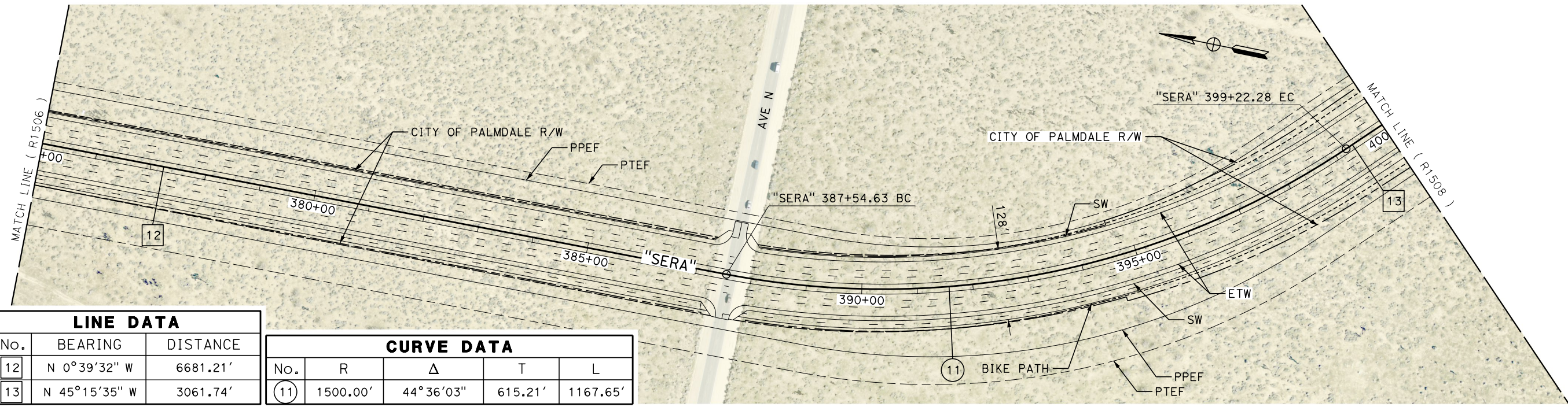
**NOT FOR
CONSTRUCTION**



CALIFORNIA HIGH-SPEED RAIL PROJECT
BAKERSFIELD TO PALMDALE
ALTERNATIVE 1,2,3,5
ROADWAY
SIERRA HIGHWAY
PLAN AND PROFILE

CONTRACT NO.
HSR13-44
DRAWING NO.
CV-R1506
SCALE
AS SHOWN
SHEET NO.

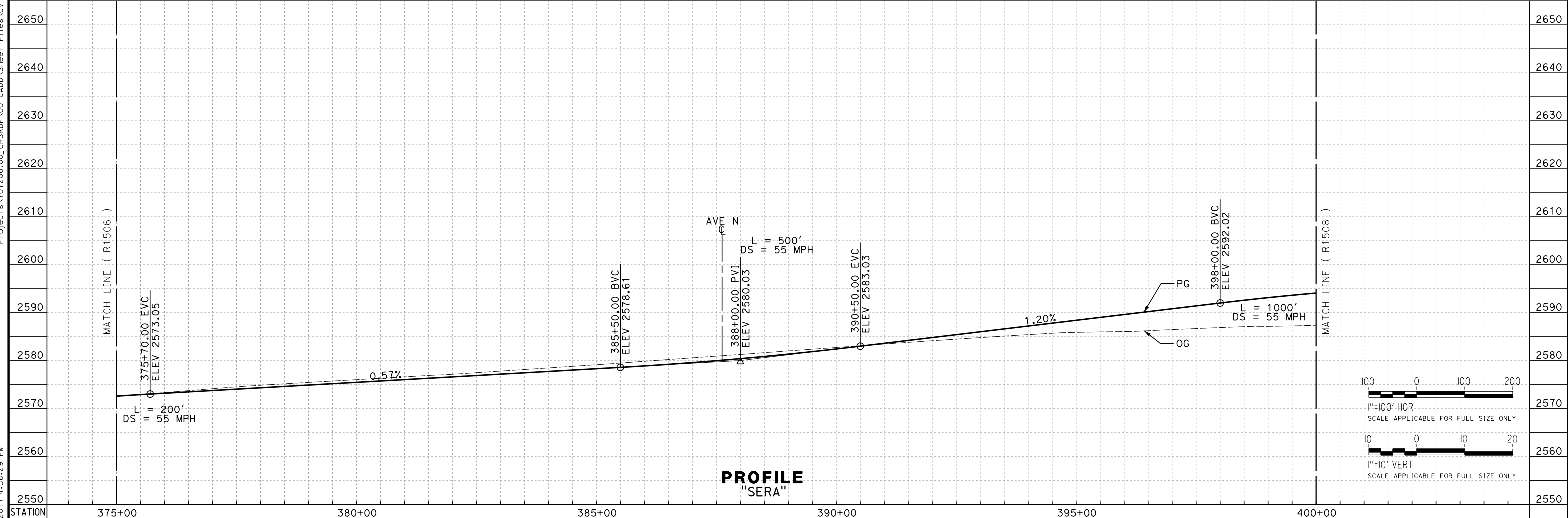
Projects\T01206\00_CHSRBP\00_CADD\Sheet Files\CV\BP-CV-R1507.dgn
 11/3/2017 4:56:29 PM
 OIC:ARivera



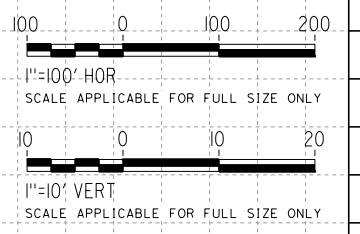
LINE DATA		
No.	BEARING	DISTANCE
12	N 0°39'32" W	6681.21'
13	N 45°15'35" W	3061.74'

CURVE DATA				
No.	R	Δ	T	L
(11)	1500.00'	44°36'03"	615.21'	1167.65'

PLAN



PROFILE
"SERA"



REV	DATE	BY	CHK	APP	DESCRIPTION

DESIGNED BY
D. HOLMAN
 DRAWN BY
A. RIVERA
 CHECKED BY
G. CAMPBELL
 IN CHARGE
S. SMITH
 DATE
10/31/2017

**RECORD
 PECD
 SUBMITTAL**

**NOT FOR
 CONSTRUCTION**

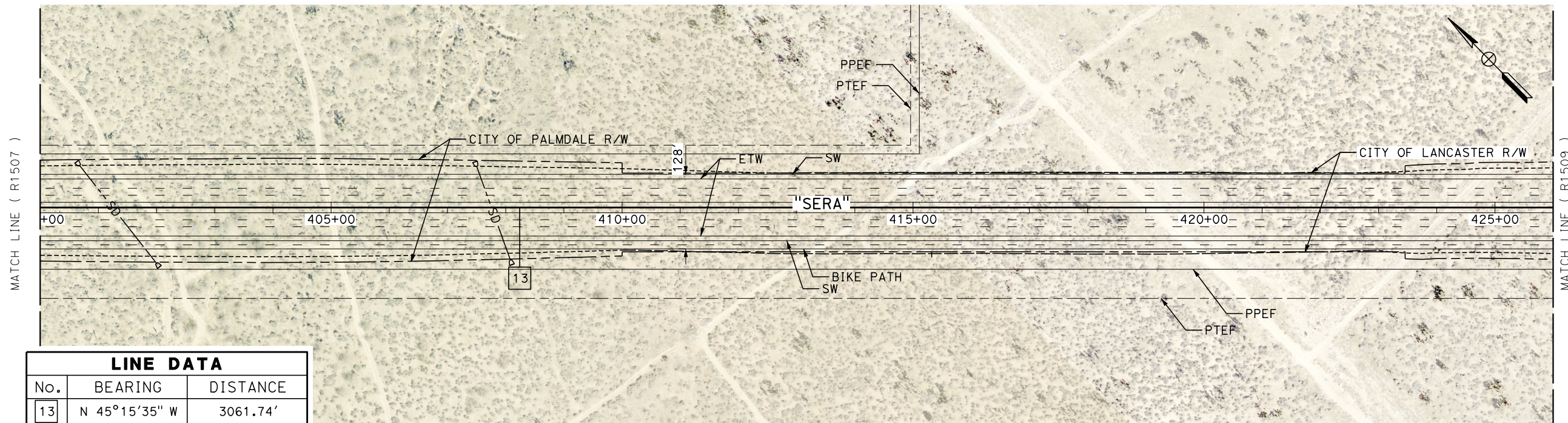


CALIFORNIA HIGH-SPEED RAIL PROJECT
BAKERSFIELD TO PALMDALE
 ALTERNATIVE 1,2,3,5
 ROADWAY
 SIERRA HIGHWAY
 PLAN AND PROFILE

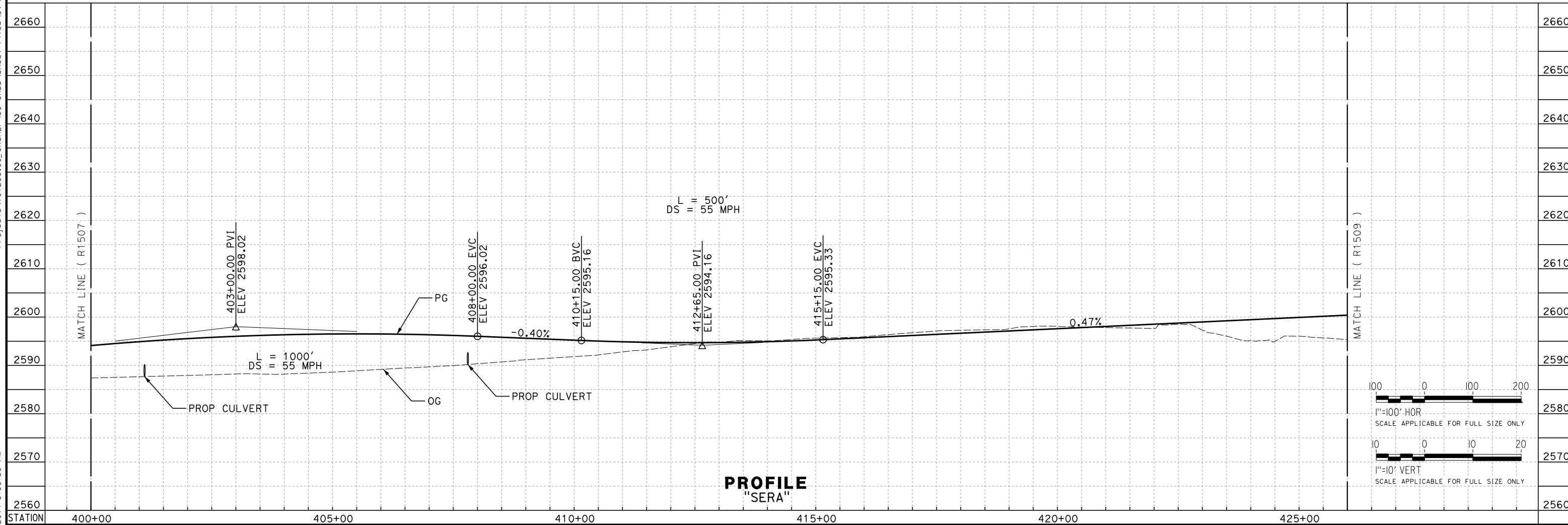
CONTRACT NO.
HSR13-44
 DRAWING NO.
CV-R1507
 SCALE
AS SHOWN
 SHEET NO.

Projects\T01206.00_CHSRBP\00_CADD\Sheet Files\CV\BP-CV-R1508.dgn

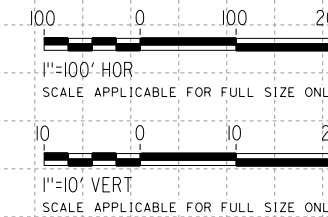
11/3/2017 5:06:39 PM
OIC:ARivera



PLAN



PROFILE
"SERA"



REV	DATE	BY	CHK	APP	DESCRIPTION

DESIGNED BY
D. HOLMAN
DRAWN BY
A. RIVERA
CHECKED BY
G. CAMPBELL
IN CHARGE
S. SMITH
DATE
10/31/2017

**RECORD
PEPD
SUBMITTAL**

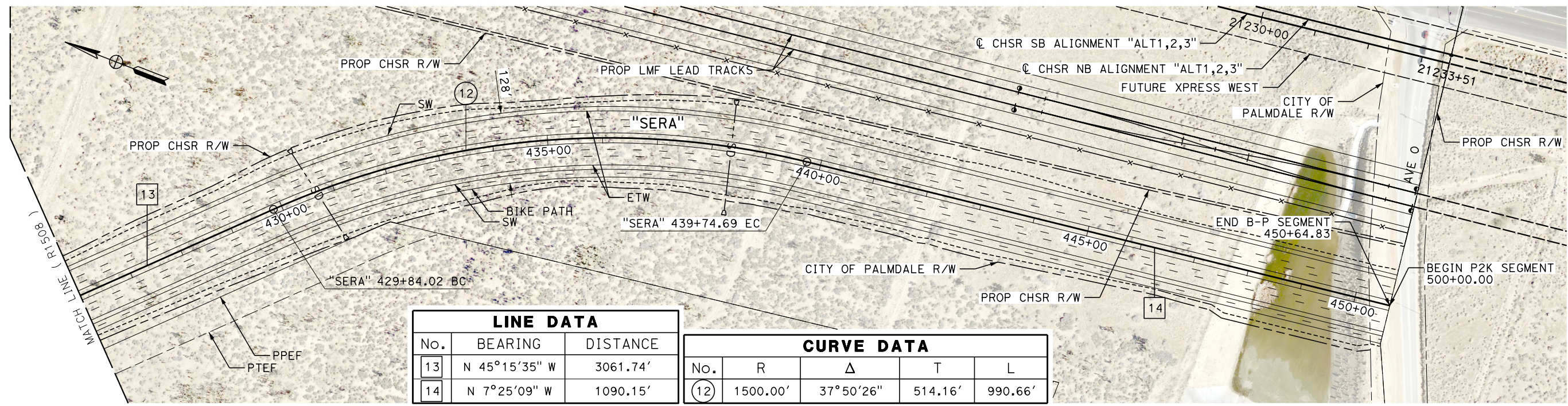
**NOT FOR
CONSTRUCTION**



CALIFORNIA HIGH-SPEED RAIL PROJECT
BAKERSFIELD TO PALMDALE
ALTERNATIVE 1,2,3,5
ROADWAY
SIERRA HIGHWAY
PLAN AND PROFILE

CONTRACT NO.
HSR13-44
DRAWING NO.
CV-R1508
SCALE
AS SHOWN
SHEET NO.

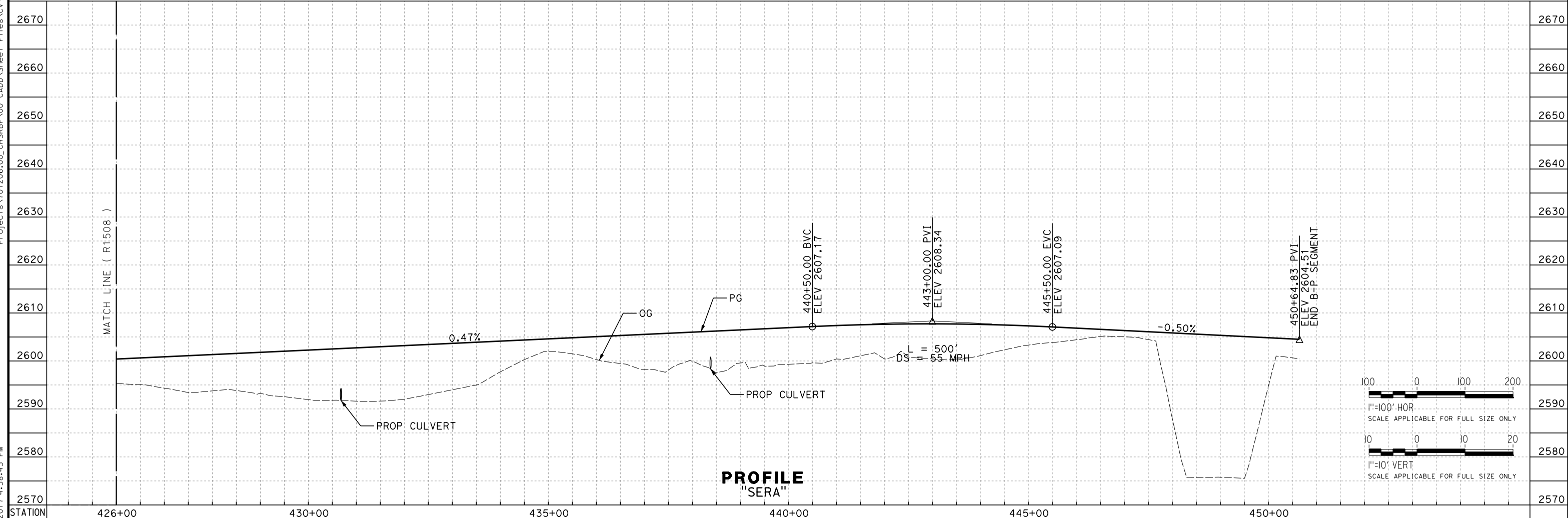
11/23/2017 4:58:43 PM
 OIC:ARivera
 Projects\T01206\00_CHSRBP\00_CADD\Sheet Files\CV\BP-CV-R1509.dgn



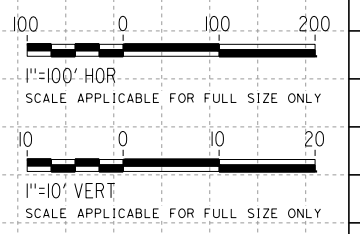
LINE DATA		
No.	BEARING	DISTANCE
13	N 45°15'35" W	3061.74'
14	N 7°25'09" W	1090.15'

CURVE DATA				
No.	R	Δ	T	L
12	1500.00'	37°50'26"	514.16'	990.66'

PLAN



PROFILE "SERA"



REV	DATE	BY	CHK	APP	DESCRIPTION

DESIGNED BY
D. HOLMAN
 DRAWN BY
A. RIVERA
 CHECKED BY
G. CAMPBELL
 IN CHARGE
S. SMITH
 DATE
10/31/2017

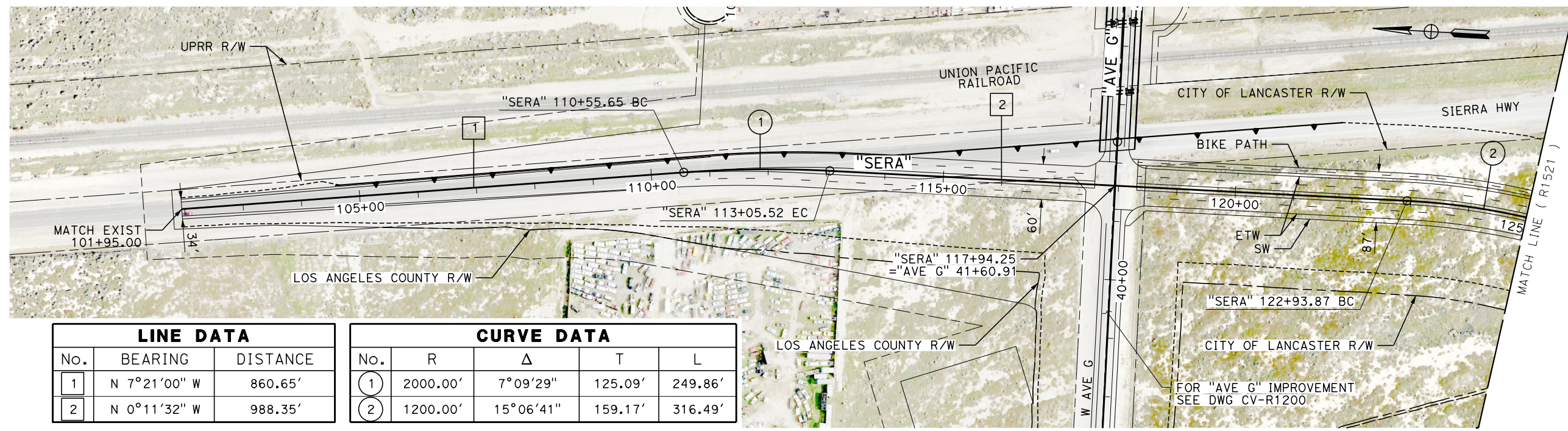
**RECORD
 PECD
 SUBMITTAL**

**NOT FOR
 CONSTRUCTION**



CALIFORNIA HIGH-SPEED RAIL PROJECT
BAKERSFIELD TO PALMDALE
 ALTERNATIVE 1,2,3,5
 ROADWAY
 SIERRA HIGHWAY
 PLAN AND PROFILE

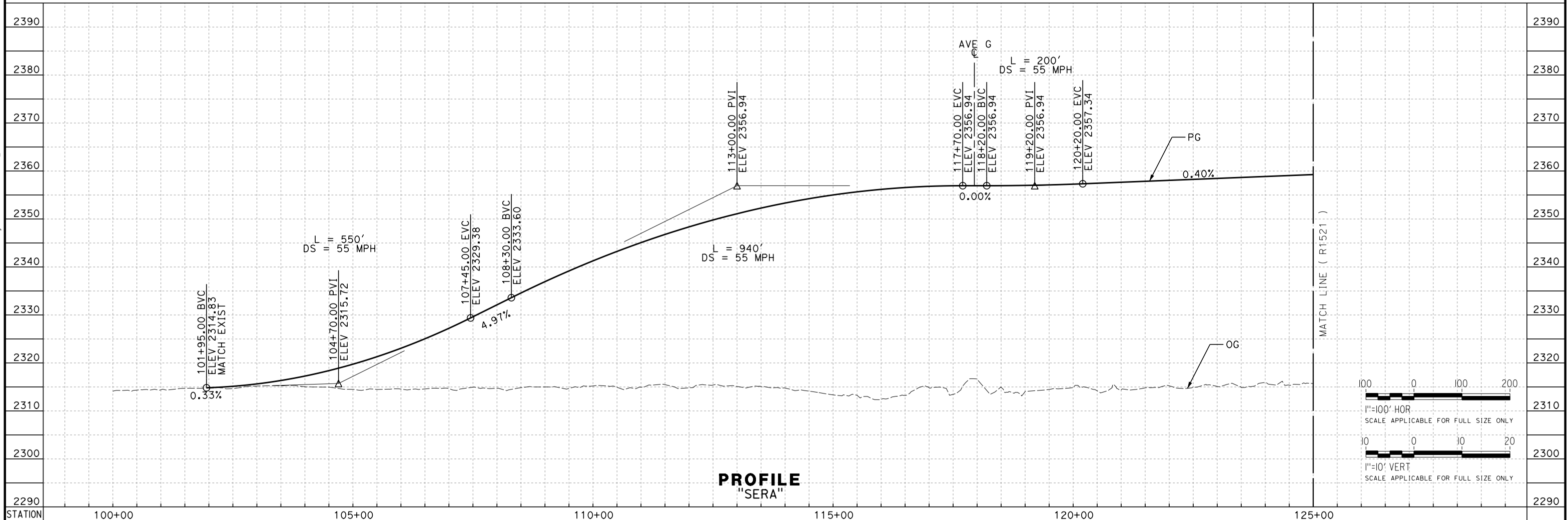
CONTRACT NO.
HSR13-44
 DRAWING NO.
CV-R1509
 SCALE
AS SHOWN
 SHEET NO.



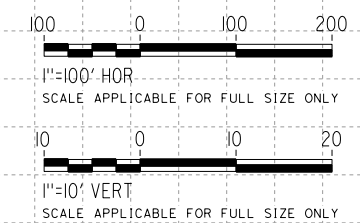
LINE DATA		
No.	BEARING	DISTANCE
1	N 7°21'00" W	860.65'
2	N 0°11'32" W	988.35'

CURVE DATA				
No.	R	Δ	T	L
1	2000.00'	7°09'29"	125.09'	249.86'
2	1200.00'	15°06'41"	159.17'	316.49'

PLAN



PROFILE
"SERA"



Projects\01206\00_CHSRBP\00_CADD\Sheet Files\CV\BP-CV-R1520.dgn
11/3/2017 4:43:01 PM
OIC:ARivera

REV	DATE	BY	CHK	APP	DESCRIPTION

DESIGNED BY
D. HOLMAN
DRAWN BY
A. RIVERA
CHECKED BY
G. CAMPBELL
IN CHARGE
S. SMITH
DATE
10/31/2017

**RECORD
PEPD
SUBMITTAL**

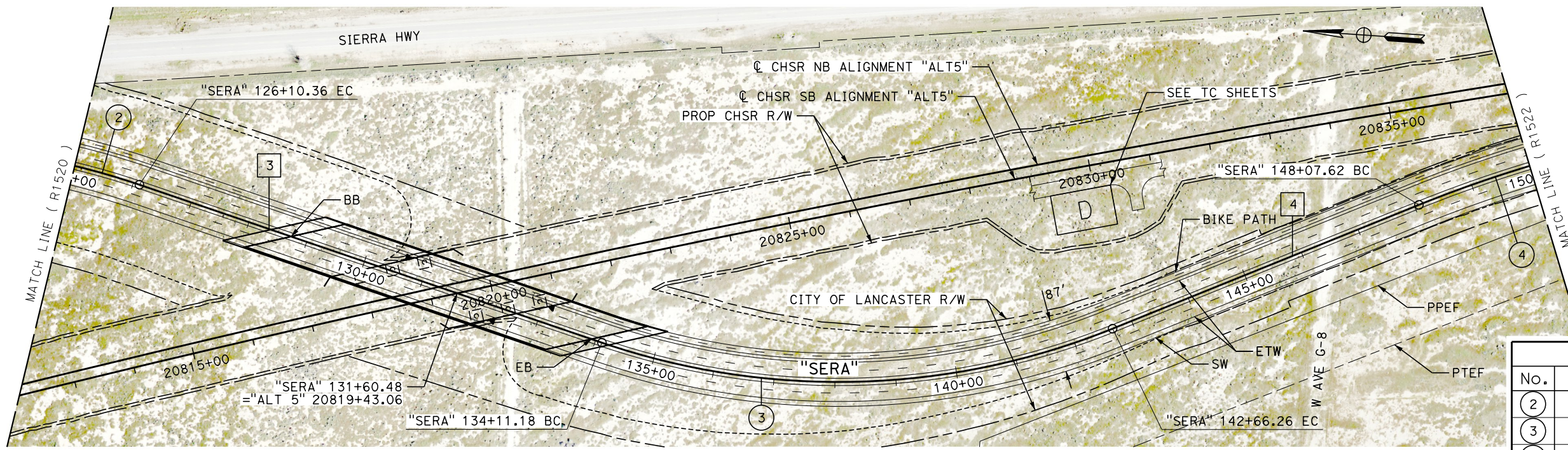
**NOT FOR
CONSTRUCTION**

TYLIN INTERNATIONAL



CALIFORNIA HIGH-SPEED RAIL PROJECT
BAKERSFIELD TO PALMDALE
ALTERNATIVE 5
ROADWAY
SIERRA HIGHWAY
PLAN AND PROFILE

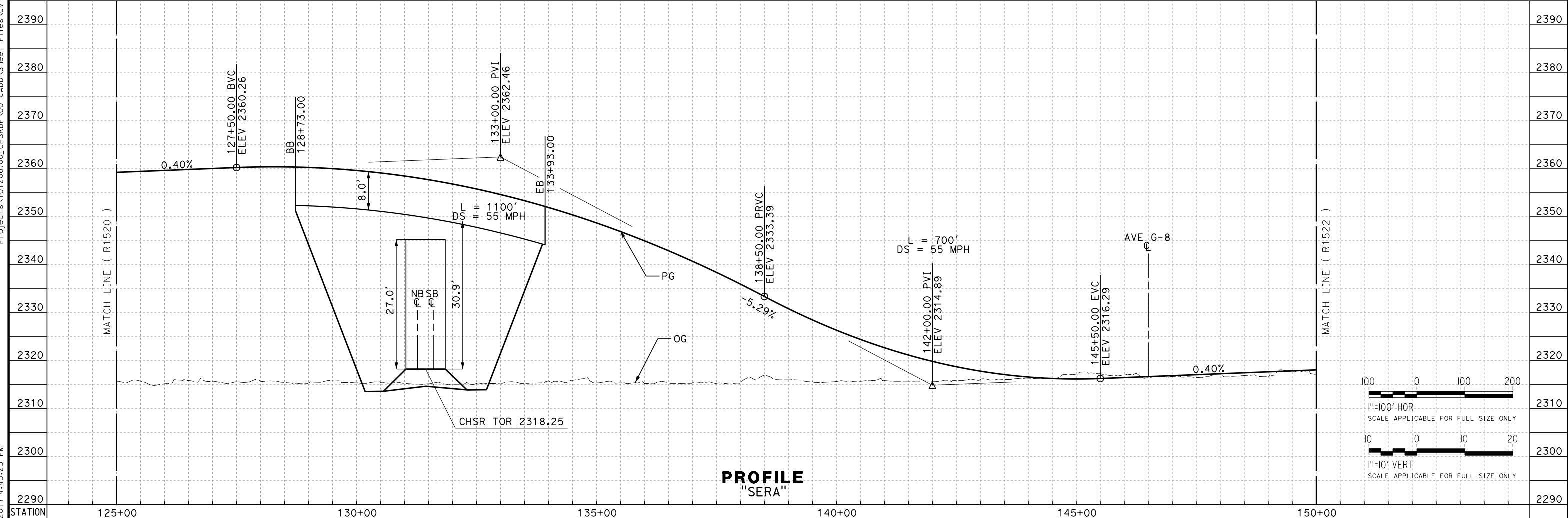
CONTRACT NO.
HSR13-44
DRAWING NO.
CV-R1520
SCALE
AS SHOWN
SHEET NO.



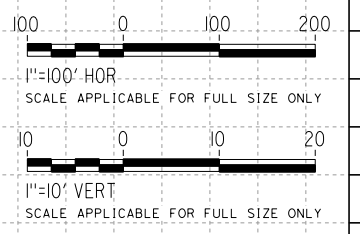
LINE DATA		
No.	BEARING	DISTANCE
3	N 14°55'09" E	800.82'
4	N 25°54'28" W	541.36'

CURVE DATA				
No.	R	Δ	T	L
2	1200.00'	15°06'41"	159.17'	316.49'
3	1200.00'	40°49'37"	446.60'	855.08'
4	2100.00'	14°26'34"	266.09'	529.35'

PLAN



PROFILE
"SERA"



Projects\T01206.00_CHSRBP\00_CADD\Sheet_Files\CV\BP-CV-R1521.dgn 11/3/2017 4:43:25 PM OIC:Arivera

REV	DATE	BY	CHK	APP	DESCRIPTION

DESIGNED BY
D. HOLMAN
DRAWN BY
A. RIVERA
CHECKED BY
G. CAMPBELL
IN CHARGE
S. SMITH
DATE
10/31/2017

**RECORD
PEPD
SUBMITTAL**

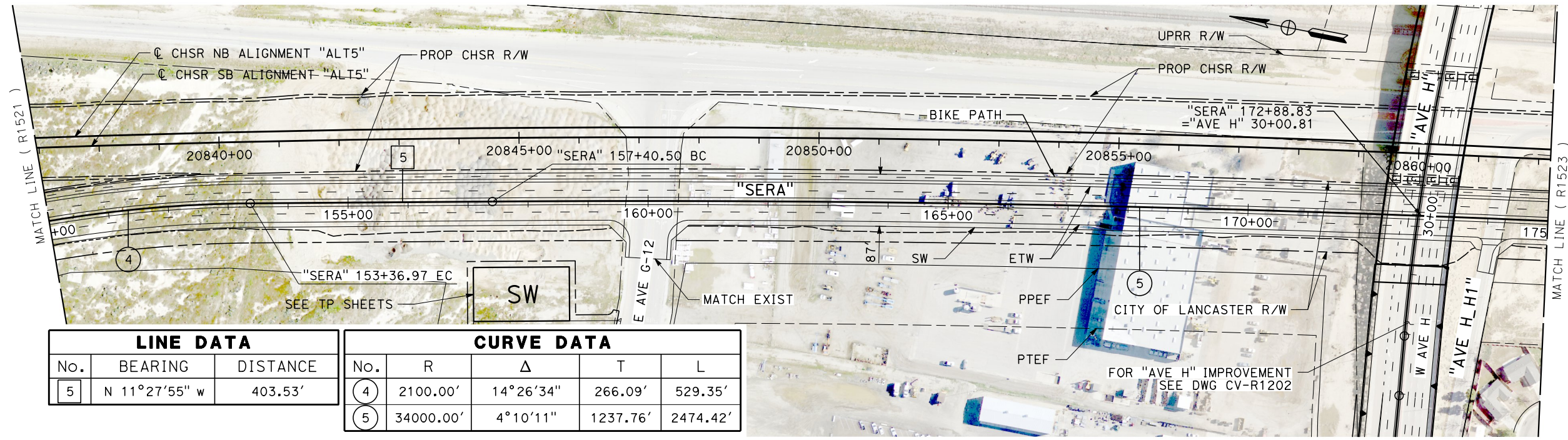
**NOT FOR
CONSTRUCTION**



CALIFORNIA HIGH-SPEED RAIL PROJECT
BAKERSFIELD TO PALMDALE
ALTERNATIVE 5
ROADWAY
SIERRA HIGHWAY
PLAN AND PROFILE

CONTRACT NO.
HSR13-44
DRAWING NO.
CV-R1521
SCALE
AS SHOWN
SHEET NO.

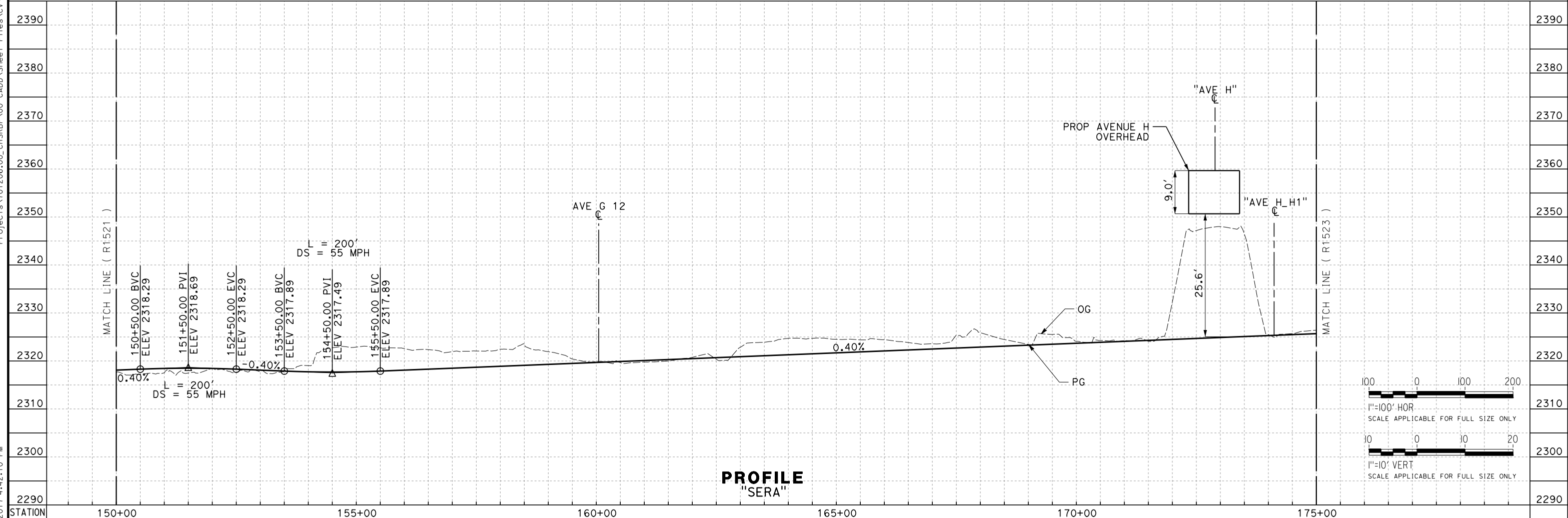
11/23/2017 4:42:10 PM
 OIC:ARivera
 Projects\701206_00_CHSRBP\00_CADD\Sheet Files\CV\BP-CV-R1522.dgn



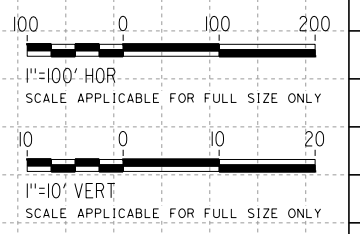
LINE DATA		
No.	BEARING	DISTANCE
5	N 11°27'55" w	403.53'

CURVE DATA				
No.	R	Δ	T	L
4	2100.00'	14°26'34"	266.09'	529.35'
5	34000.00'	4°10'11"	1237.76'	2474.42'

PLAN



PROFILE
"SERA"



REV	DATE	BY	CHK	APP	DESCRIPTION

DESIGNED BY
D. HOLMAN
 DRAWN BY
A. RIVERA
 CHECKED BY
G. CAMPBELL
 IN CHARGE
S. SMITH
 DATE
10/31/2017

**RECORD
PEPD
SUBMITTAL**

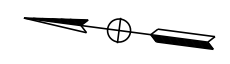
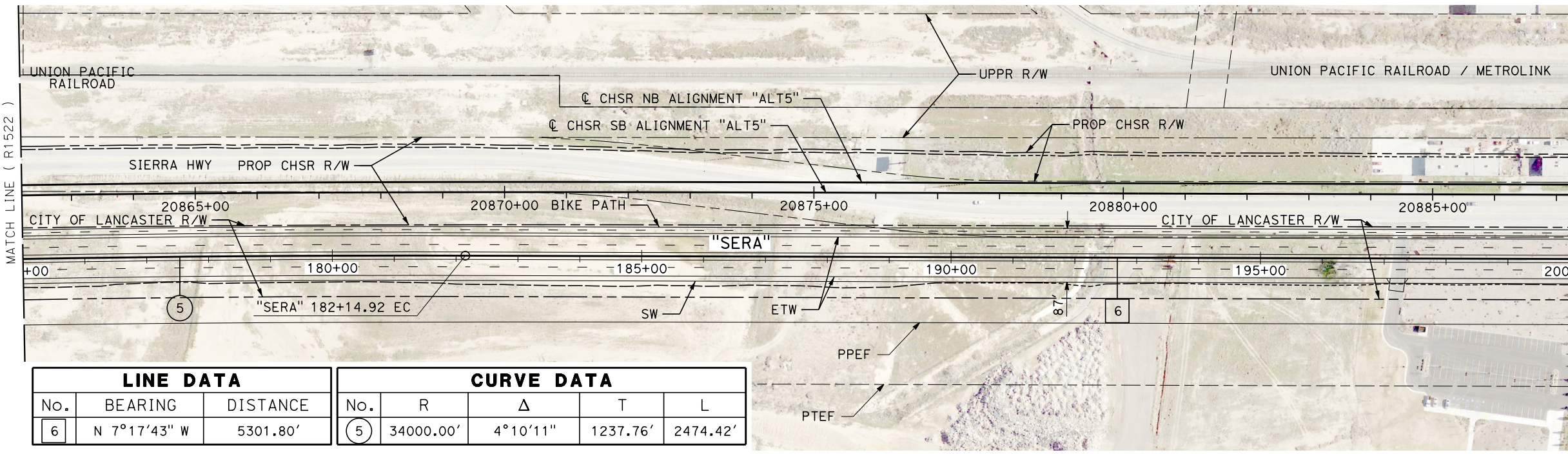
**NOT FOR
CONSTRUCTION**

TYLIN INTERNATIONAL



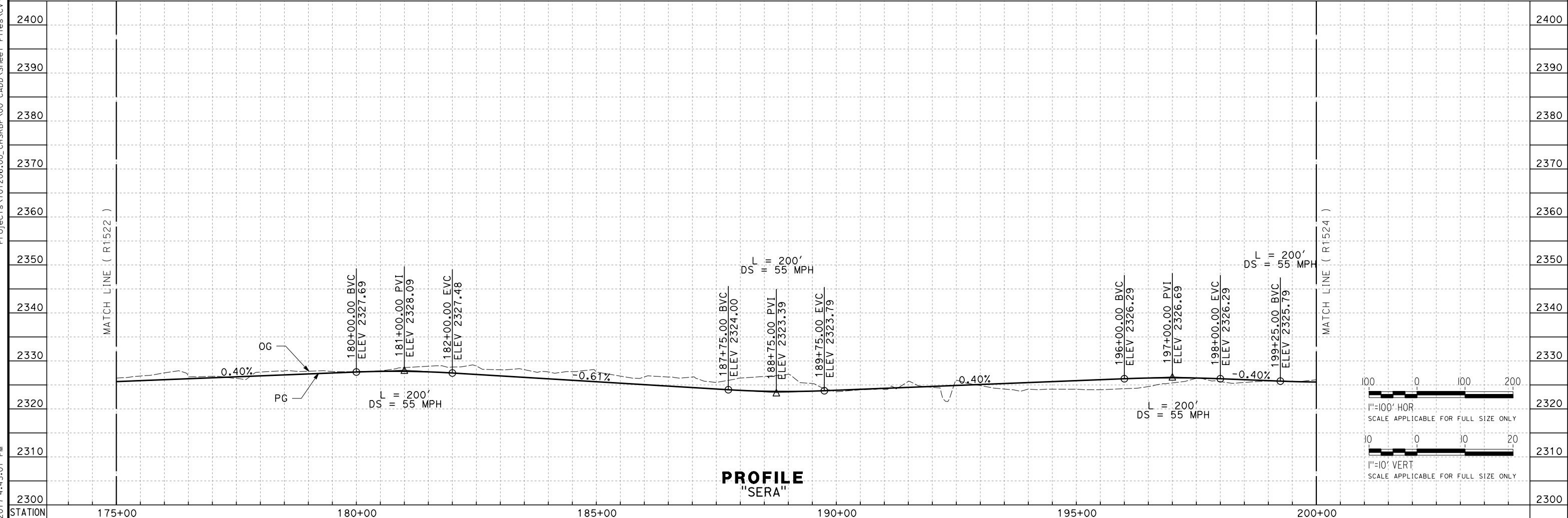
CALIFORNIA HIGH-SPEED RAIL PROJECT
BAKERSFIELD TO PALMDALE
 ALTERNATIVE 5
 ROADWAY
 SIERRA HIGHWAY
 PLAN AND PROFILE

CONTRACT NO.
HSR13-44
 DRAWING NO.
CV-R1522
 SCALE
AS SHOWN
 SHEET NO.

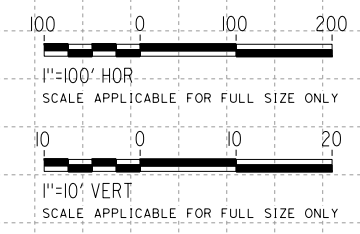


LINE DATA			CURVE DATA				
No.	BEARING	DISTANCE	No.	R	Δ	T	L
6	N 7°17'43" W	5301.80'	5	34000.00'	4°10'11"	1237.76'	2474.42'

PLAN



PROFILE
"SERA"



Projects\701206.00_CHSRBP\00_CADD\Sheet Files\CV\BP-CV-R1523.dgn 11/3/2017 4:43:01 PM OIC:Arivera

REV	DATE	BY	CHK	APP	DESCRIPTION

DESIGNED BY
D. HOLMAN
DRAWN BY
A. RIVERA
CHECKED BY
G. CAMPBELL
IN CHARGE
S. SMITH
DATE
10/31/2017

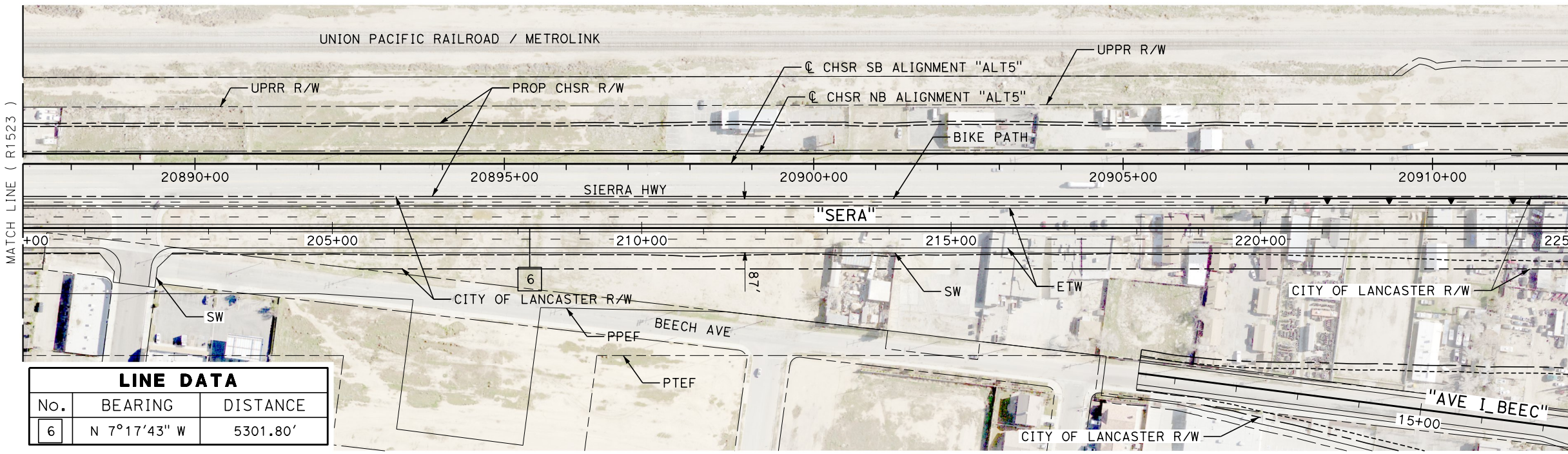
**RECORD
PEPD
SUBMITTAL**

**NOT FOR
CONSTRUCTION**



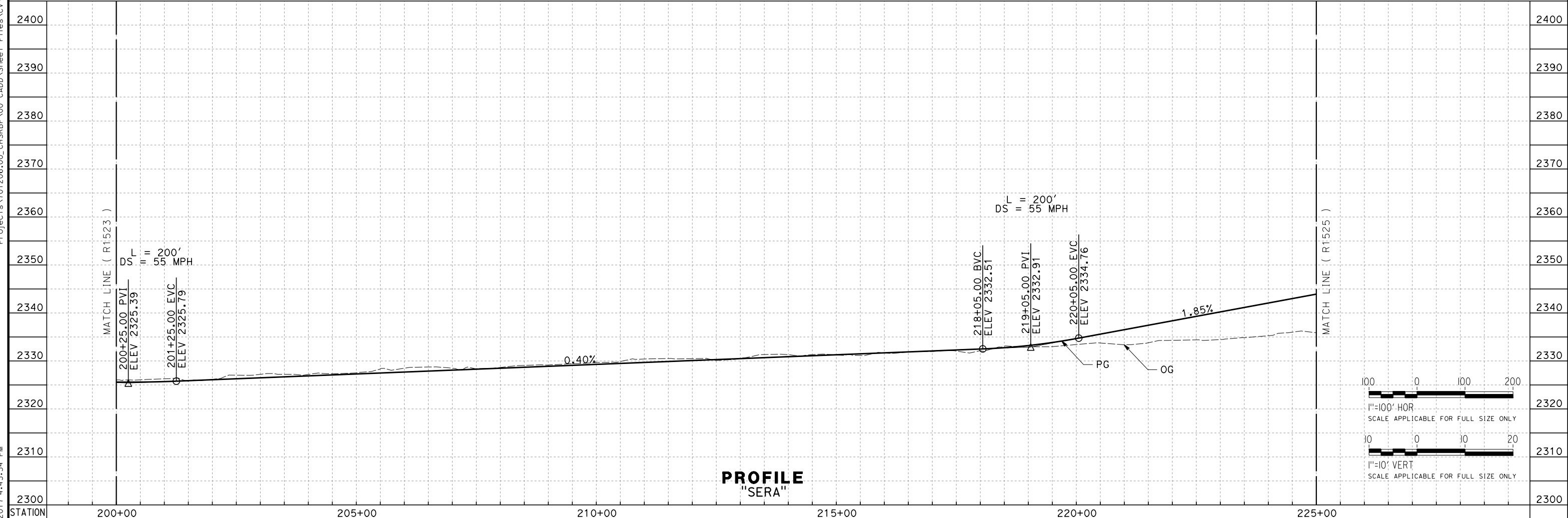
CALIFORNIA HIGH-SPEED RAIL PROJECT
BAKERSFIELD TO PALMDALE
ALTERNATIVE 5
ROADWAY
SIERRA HIGHWAY
PLAN AND PROFILE

CONTRACT NO.
HSR13-44
DRAWING NO.
CV-R1523
SCALE
AS SHOWN
SHEET NO.

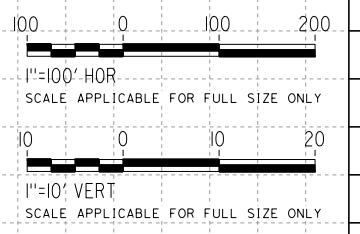


LINE DATA		
No.	BEARING	DISTANCE
6	N 7°17'43" W	5301.80'

PLAN



PROFILE
"SERA"



Projects\01206\00_CHSRBP\00_CADD\Sheet Files\CV\BP-CV-R1524.dgn 11/3/2017 4:43:34 PM OIC:ARivera

REV	DATE	BY	CHK	APP	DESCRIPTION

DESIGNED BY
D. HOLMAN
DRAWN BY
A. RIVERA
CHECKED BY
G. CAMPBELL
IN CHARGE
S. SMITH
DATE
10/31/2017

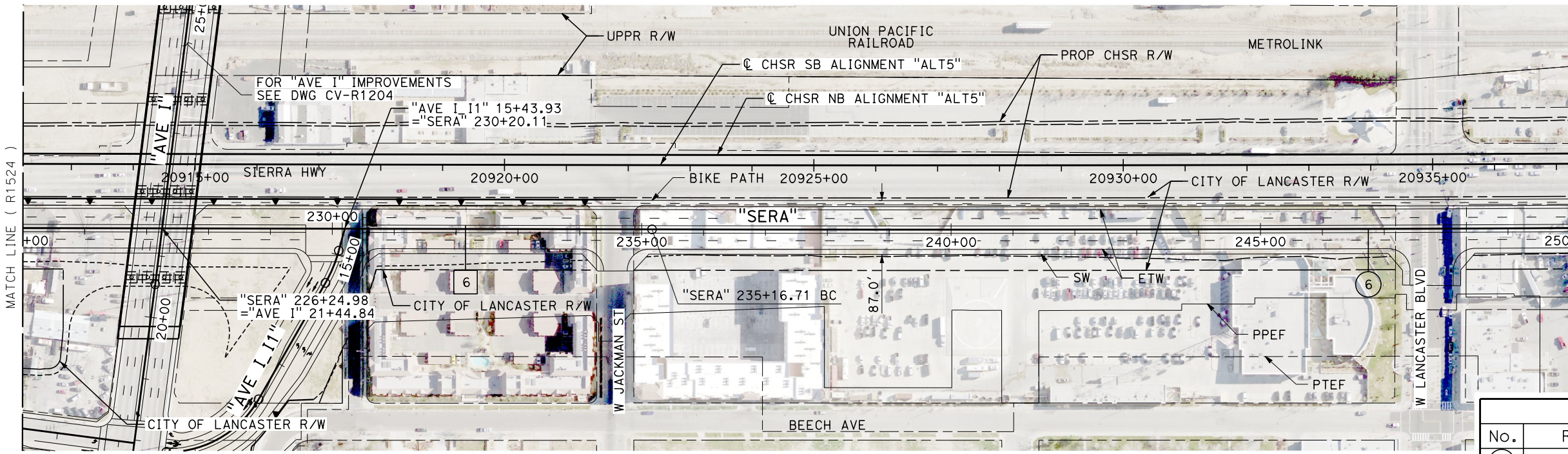
**RECORD
PEPD
SUBMITTAL**

**NOT FOR
CONSTRUCTION**



CALIFORNIA HIGH-SPEED RAIL PROJECT
BAKERSFIELD TO PALMDALE
ALTERNATIVE 5
ROADWAY
SIERRA HIGHWAY
PLAN AND PROFILE

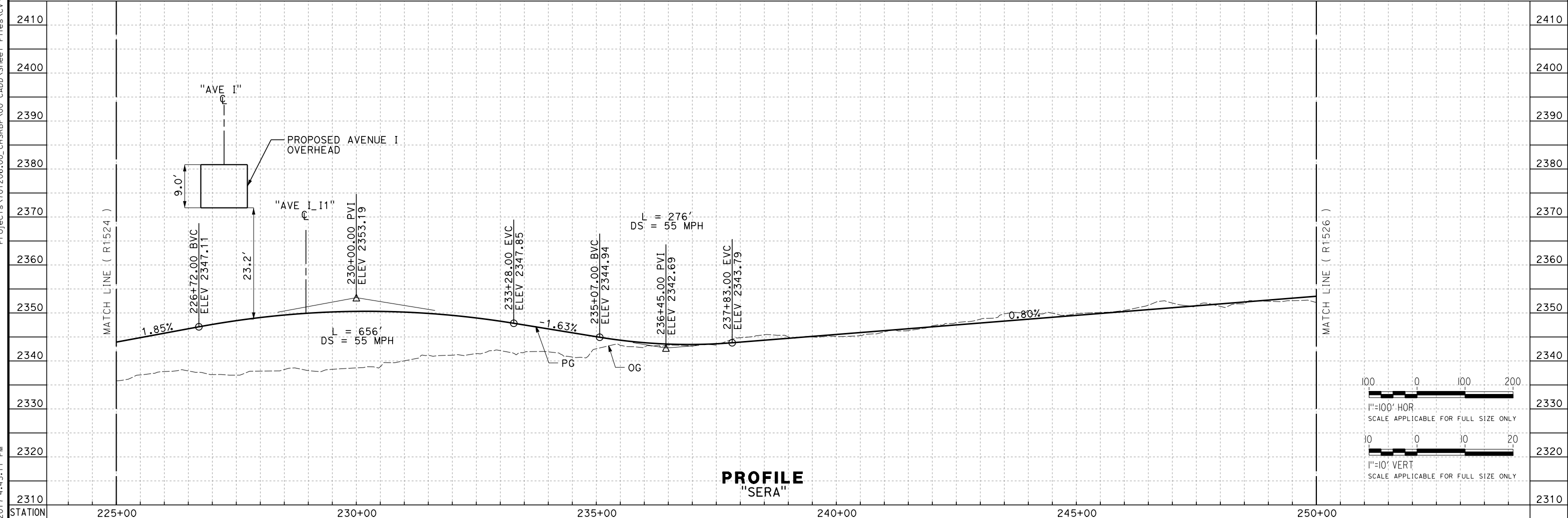
CONTRACT NO.
HSR13-44
DRAWING NO.
CV-R1524
SCALE
AS SHOWN
SHEET NO.



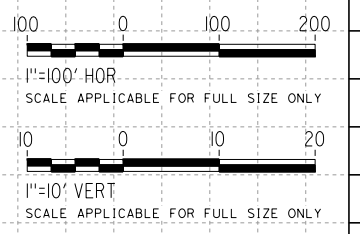
LINE DATA		
No.	BEARING	DISTANCE
6	N 7°17'43" W	5301.80'

CURVE DATA				
No.	R	Δ	T	L
6	210000.00'	0°39'23"	1203.08'	2406.14'

PLAN



PROFILE
"SERA"



Projects\01206\00_CHSRBP\00_CADD\Sheet Files\CV\BP-CV-R1525.dgn 11/3/2017 4:43:11 PM OIC:ARivera

REV	DATE	BY	CHK	APP	DESCRIPTION

DESIGNED BY
D. HOLMAN

DRAWN BY
A. RIVERA

CHECKED BY
G. CAMPBELL

IN CHARGE
S. SMITH

DATE
10/31/2017

**RECORD
PEPD
SUBMITTAL**

**NOT FOR
CONSTRUCTION**



CALIFORNIA HIGH-SPEED RAIL PROJECT
BAKERSFIELD TO PALMDALE

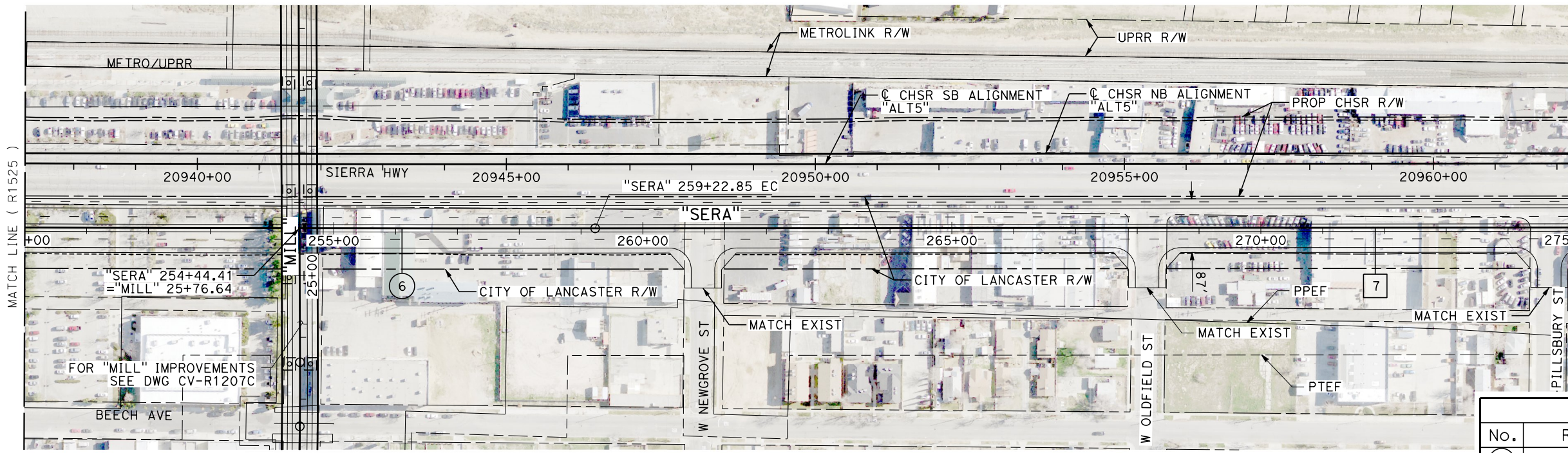
ALTERNATIVE 5
ROADWAY
SIERRA HIGHWAY
PLAN AND PROFILE

CONTRACT NO.
HSR13-44

DRAWING NO.
CV-R1525

SCALE
AS SHOWN

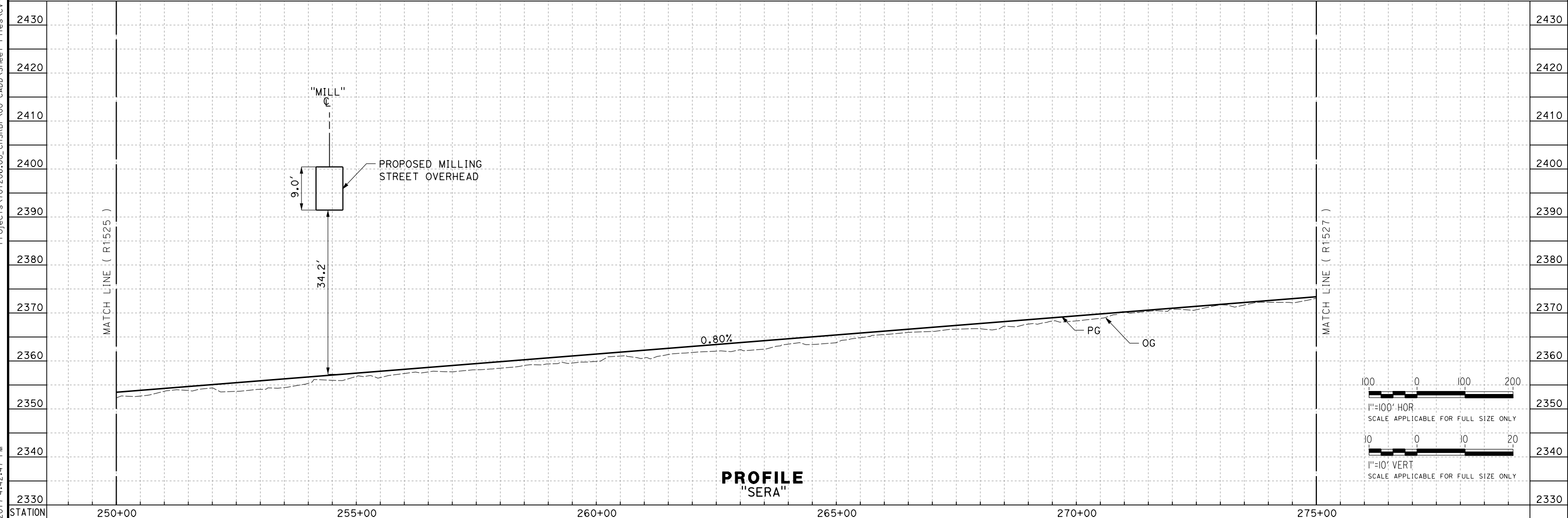
SHEET NO.



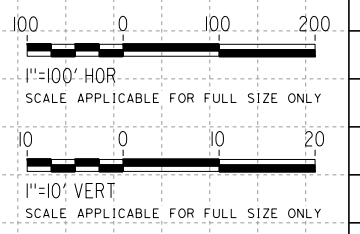
LINE DATA		
No.	BEARING	DISTANCE
7	N 7°57'07" W	2604.67'

CURVE DATA				
No.	R	Δ	T	L
6	210000.00'	0°39'23"	1203.08'	2406.14'

PLAN



PROFILE
"SERA"



Projects\701206\00_CHSRBP\00_CADD\Sheet Files\CV\BP-CV-R1526.dgn
11/23/2017 4:42:17 PM
OIC:ARivera

REV	DATE	BY	CHK	APP	DESCRIPTION

DESIGNED BY
D. HOLMAN
DRAWN BY
A. RIVERA
CHECKED BY
G. CAMPBELL
IN CHARGE
S. SMITH
DATE
10/31/2017

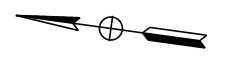
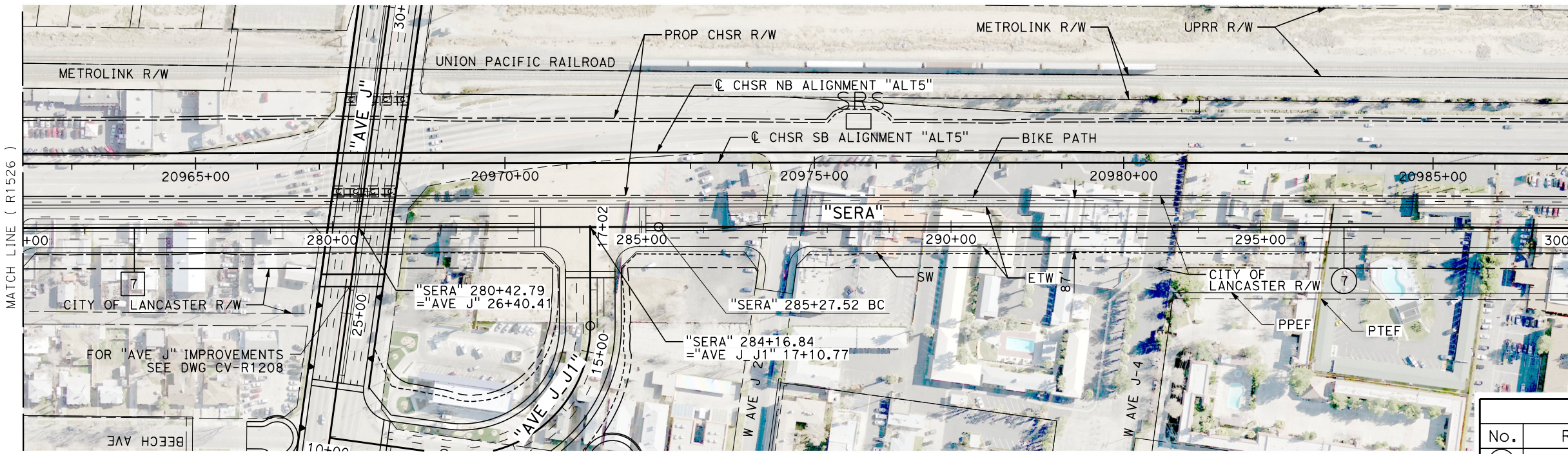
**RECORD
PEPD
SUBMITTAL**

**NOT FOR
CONSTRUCTION**



CALIFORNIA HIGH-SPEED RAIL PROJECT
BAKERSFIELD TO PALMDALE
ALTERNATIVE 5
ROADWAY
SIERRA HIGHWAY
PLAN AND PROFILE

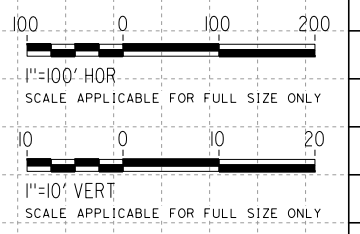
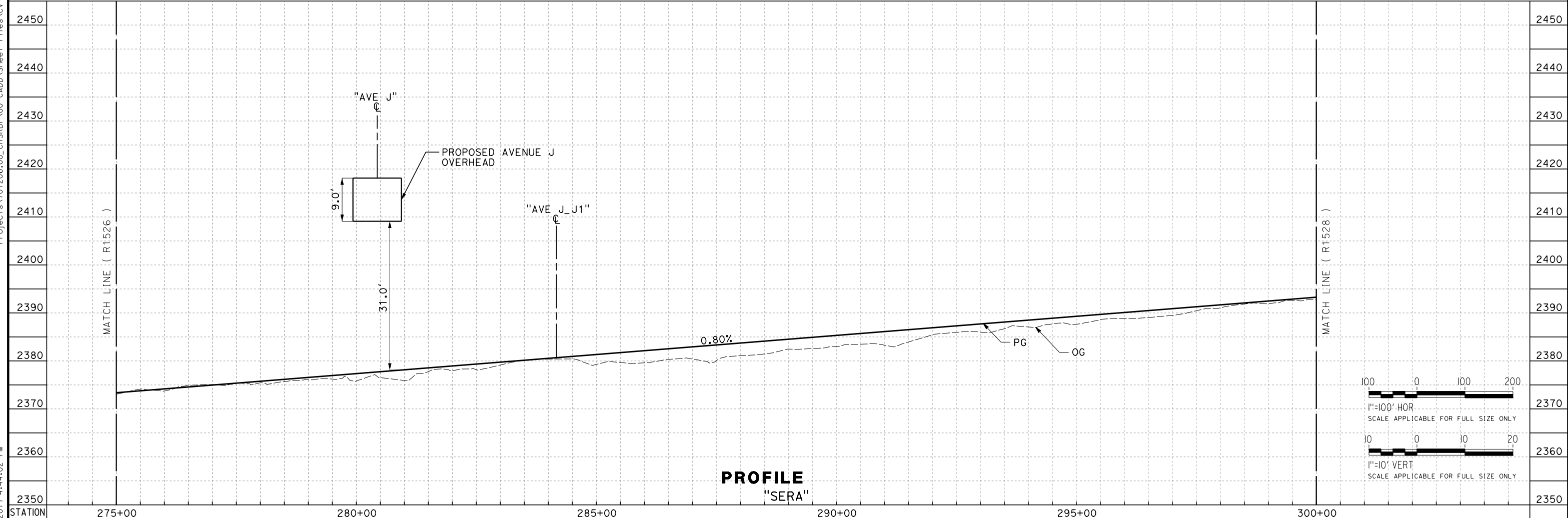
CONTRACT NO.
HSR13-44
DRAWING NO.
CV-R1526
SCALE
AS SHOWN
SHEET NO.



LINE DATA		
No.	BEARING	DISTANCE
7	N 7°57'07" W	2604.67'

CURVE DATA				
No.	R	Δ	T	L
7	235000.00'	0°33'40"	1150.90'	2301.79'

PLAN




PROFILE
"SERA"

REV	DATE	BY	CHK	APP	DESCRIPTION

DESIGNED BY
D. HOLMAN
DRAWN BY
A. RIVERA
CHECKED BY
G. CAMPBELL
IN CHARGE
S. SMITH
DATE
10/31/2017

**RECORD
PEPD
SUBMITTAL**

**NOT FOR
CONSTRUCTION**



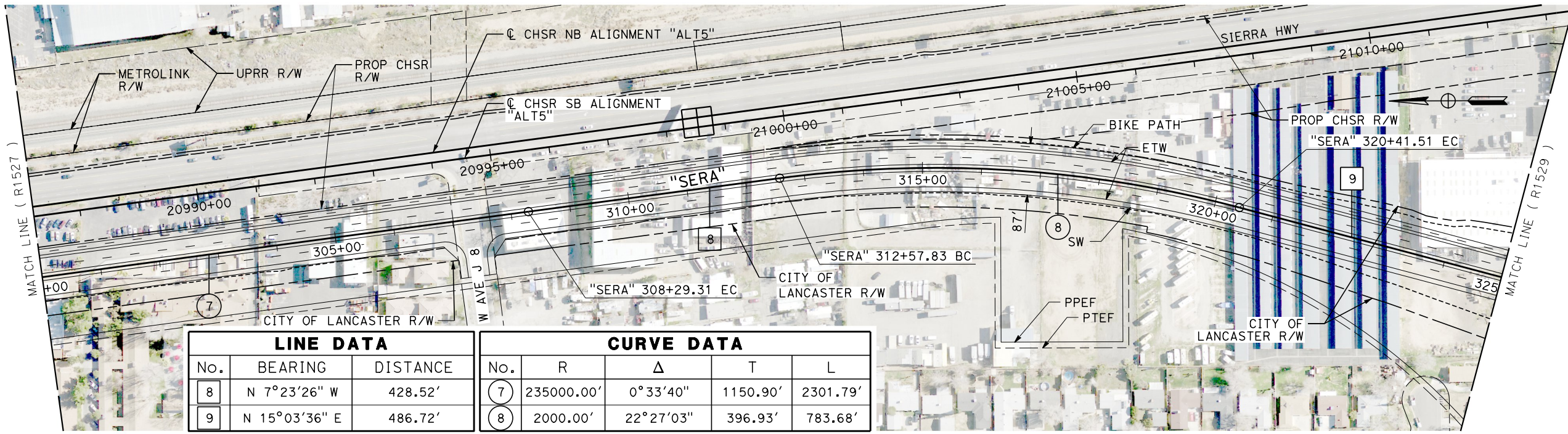
**CALIFORNIA HIGH-SPEED RAIL PROJECT
BAKERSFIELD TO PALMDALE**

ALTERNATIVE 5
ROADWAY
SIERRA HIGHWAY
PLAN AND PROFILE

CONTRACT NO.
HSR13-44
DRAWING NO.
CV-R1527
SCALE
AS SHOWN
SHEET NO.

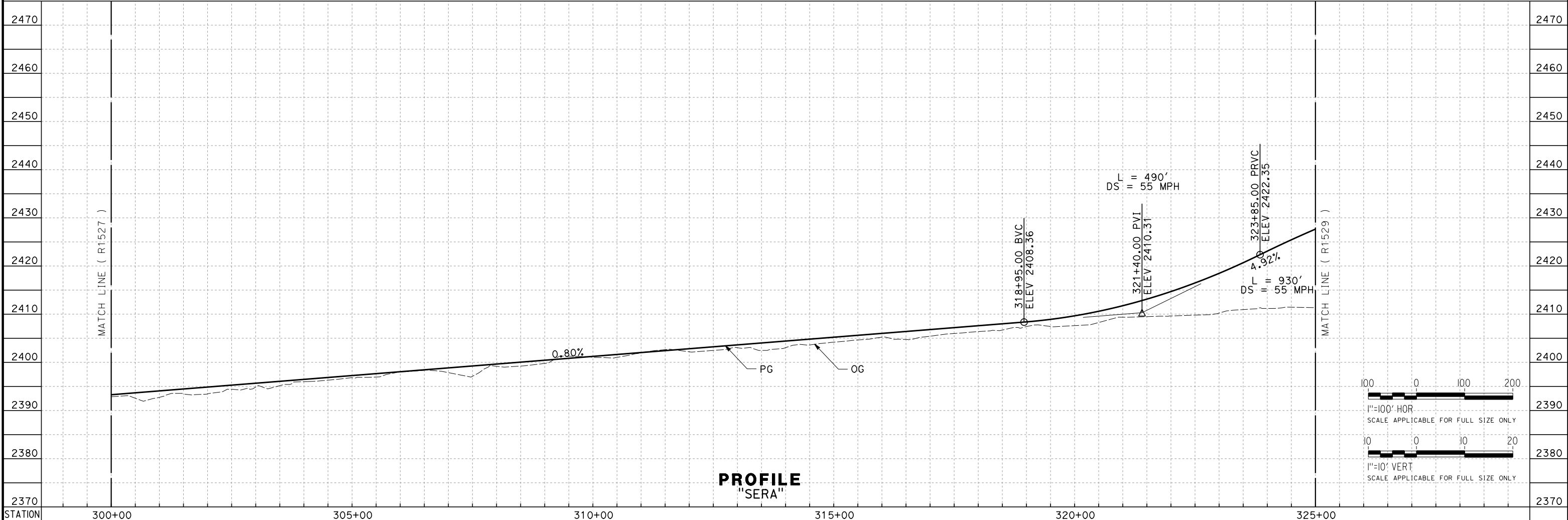
Projects\01206\00_CHSRBP\00_CADD\Sheet Files\CV\BP-CV-R1527.dgn 11/23/2017 4:44:02 PM OIC:Arivera

Projects\01206\00_CHSRBP\00_CADD\Sheet Files\CV\BP-CV-R1528.dgn
 11/3/2017 4:42:44 PM
 OIC:ARivera



LINE DATA			CURVE DATA				
No.	BEARING	DISTANCE	No.	R	Δ	T	L
8	N 7°23'26" W	428.52'	7	235000.00'	0°33'40"	1150.90'	2301.79'
9	N 15°03'36" E	486.72'	8	2000.00'	22°27'03"	396.93'	783.68'

PLAN



PROFILE
"SERA"

REV	DATE	BY	CHK	APP	DESCRIPTION

DESIGNED BY
D. HOLMAN
 DRAWN BY
A. RIVERA
 CHECKED BY
G. CAMPBELL
 IN CHARGE
S. SMITH
 DATE
10/31/2017

**RECORD
 PECD
 SUBMITTAL**

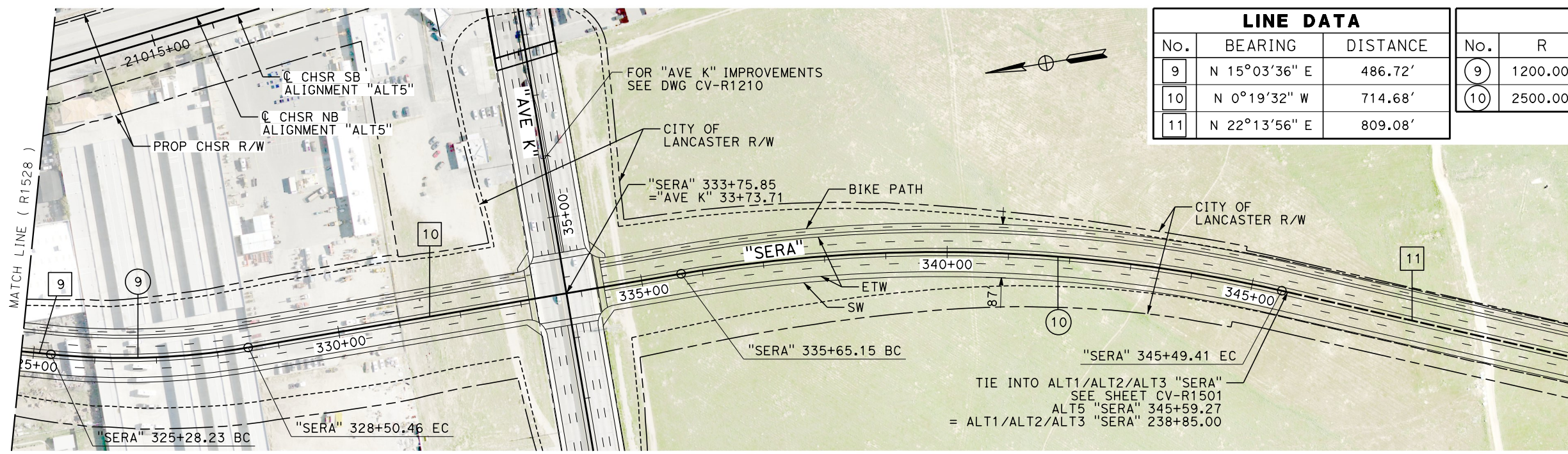
**NOT FOR
 CONSTRUCTION**



CALIFORNIA HIGH-SPEED RAIL PROJECT
BAKERSFIELD TO PALMDALE
 ALTERNATIVE 5
 ROADWAY
 SIERRA HIGHWAY
 PLAN AND PROFILE

CONTRACT NO.
HSR13-44
 DRAWING NO.
CV-R1528
 SCALE
AS SHOWN
 SHEET NO.

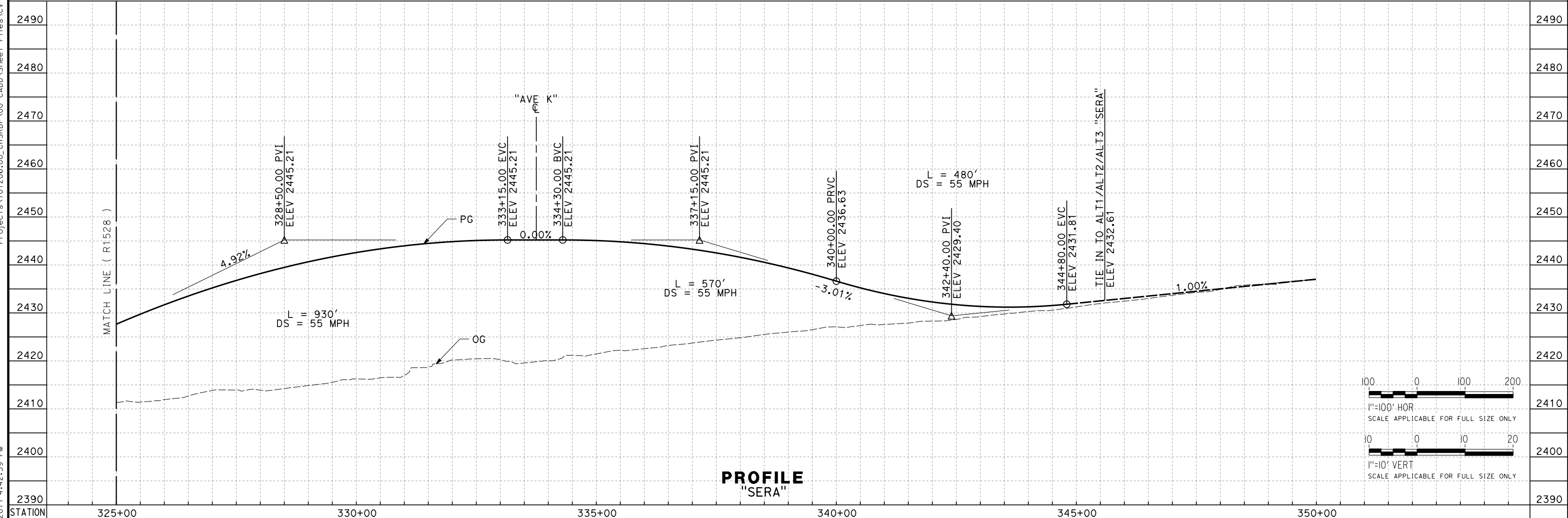
Projects\701206.00_CHSRBP\00_CADD\Sheet Files\CV\BP-CV-R1529.dgn
 11/3/2017 4:42:39 PM
 OIC:ARivera



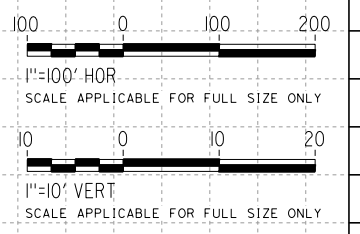
LINE DATA		
No.	BEARING	DISTANCE
9	N 15°03'36" E	486.72'
10	N 0°19'32" W	714.68'
11	N 22°13'56" E	809.08'

CURVE DATA				
No.	R	Δ	T	L
9	1200.00'	15°23'08"	162.09'	322.24'
10	2500.00'	22°33'28"	498.59'	984.27'

PLAN



PROFILE
"SERA"



REV	DATE	BY	CHK	APP	DESCRIPTION

DESIGNED BY
D. HOLMAN
 DRAWN BY
A. RIVERA
 CHECKED BY
G. CAMPBELL
 IN CHARGE
S. SMITH
 DATE
10/31/2017

**RECORD
PEPD
SUBMITTAL**

**NOT FOR
CONSTRUCTION**

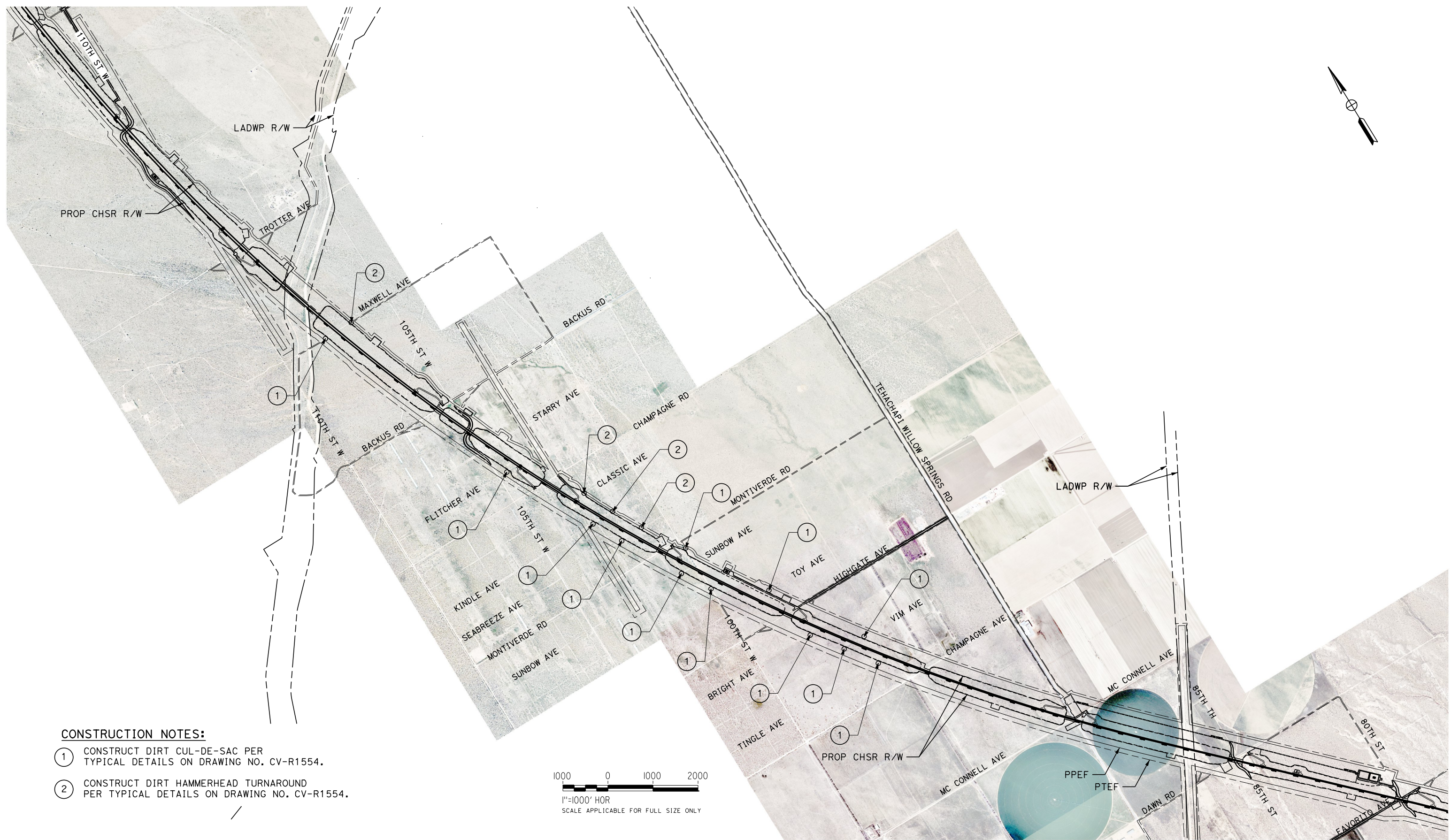


CALIFORNIA HIGH-SPEED RAIL PROJECT
BAKERSFIELD TO PALMDALE
 ALTERNATIVE 5
 ROADWAY
 SIERRA HIGHWAY
 PLAN AND PROFILE

CONTRACT NO.
HSR13-44
 DRAWING NO.
CV-R1529
 SCALE
AS SHOWN
 SHEET NO.

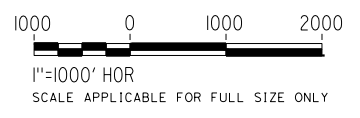
Projects\701206.00_CHSRBP\00_CADD\Sheet Files\CV\BP-CV-R1551

OIC:ARIVEGA 11/23/2017 4:53:02 PM



CONSTRUCTION NOTES:

- ① CONSTRUCT DIRT CUL-DE-SAC PER TYPICAL DETAILS ON DRAWING NO. CV-R1554.
- ② CONSTRUCT DIRT HAMMERHEAD TURNAROUND PER TYPICAL DETAILS ON DRAWING NO. CV-R1554.



REV	DATE	BY	CHK	APP	DESCRIPTION

DESIGNED BY
D. HOLMAN
DRAWN BY
A. CARSON
CHECKED BY
G. CAMPBELL
IN CHARGE
S. SMITH
DATE
10/31/2017

**RECORD
PEPD
SUBMITTAL**

**NOT FOR
CONSTRUCTION**



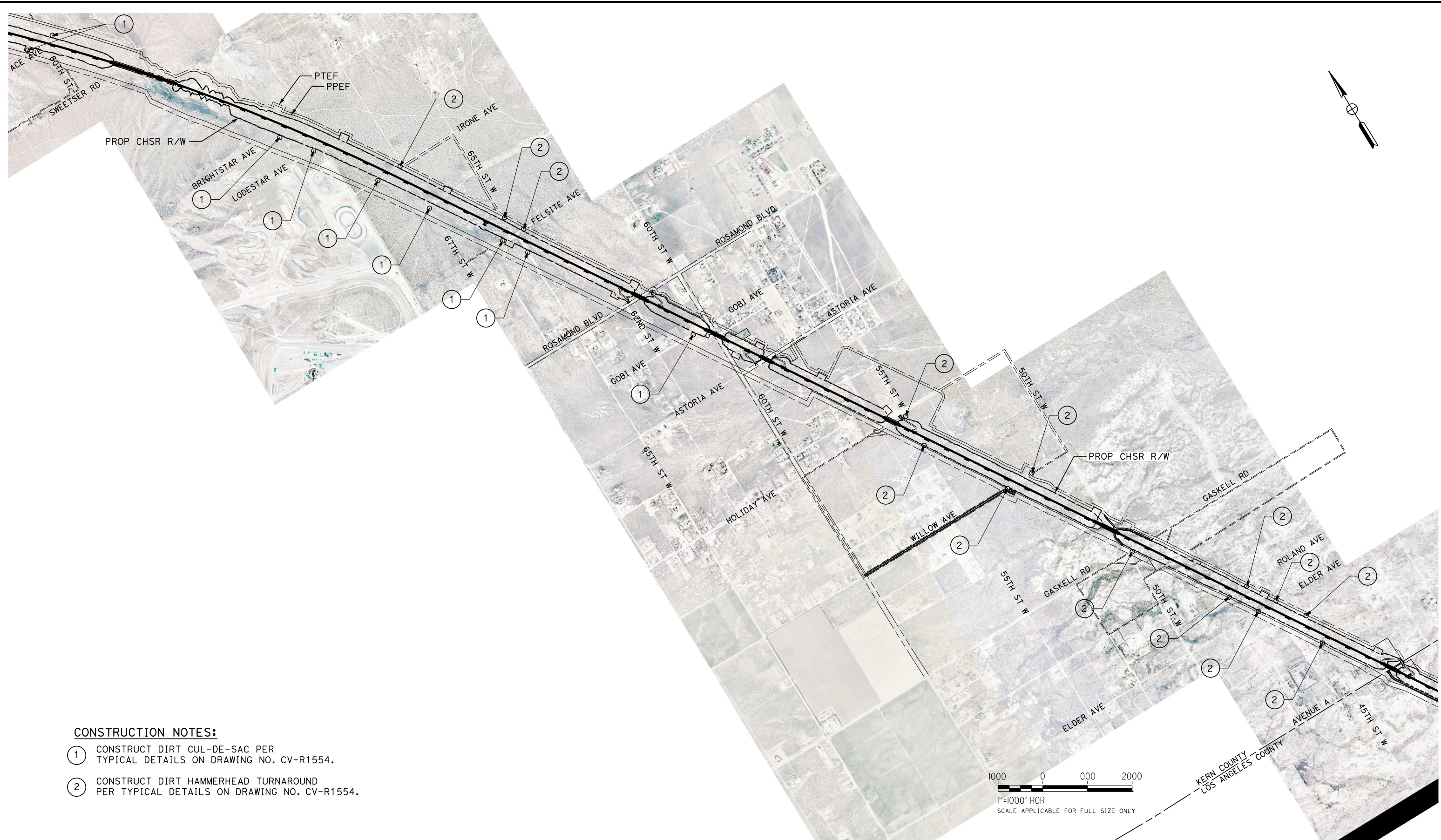
**CALIFORNIA HIGH-SPEED RAIL PROJECT
BAKERSFIELD TO PALMDALE**

ALTERNATIVE 1,2,5
ROADWAY
ROADWAY CLOSURES
PLAN

CONTRACT NO.
HSR13-44
DRAWING NO.
CV-R1551
SCALE
AS SHOWN
SHEET NO.

Projects\701206.00_CHSRBP\00_CADD\Sheet Files\CV\BP-CV-R1552

11/4/2017 12:48:02 AM
OIC:ARIVE@G



CONSTRUCTION NOTES:

- ① CONSTRUCT DIRT CUL-DE-SAC PER TYPICAL DETAILS ON DRAWING NO. CV-R1554.
- ② CONSTRUCT DIRT HAMMERHEAD TURNAROUND PER TYPICAL DETAILS ON DRAWING NO. CV-R1554.

REV	DATE	BY	CHK	APP	DESCRIPTION

DESIGNED BY
D. HOLMAN
DRAWN BY
A. CARSON
CHECKED BY
G. CAMPBELL
IN CHARGE
S. SMITH
DATE
10/31/2017

**RECORD
PEPD
SUBMITTAL**

**NOT FOR
CONSTRUCTION**



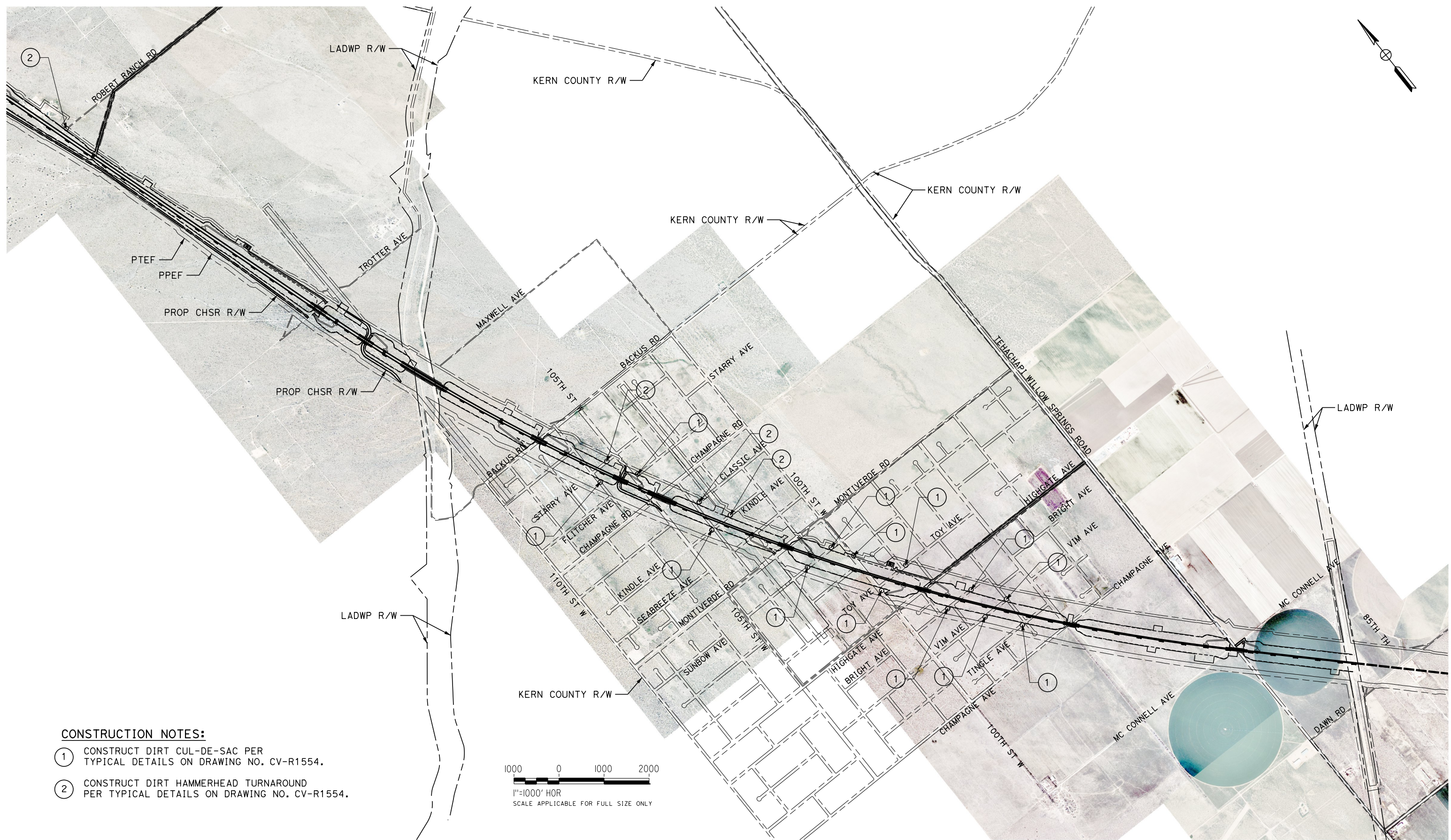
**CALIFORNIA HIGH-SPEED RAIL PROJECT
BAKERSFIELD TO PALMDALE**

ALTERNATIVE 1,2,5
ROADWAY
ROADWAY CLOSURES
PLAN

CONTRACT NO.
HSR13-44
DRAWING NO.
CV-R1552
SCALE
AS SHOWN
SHEET NO.

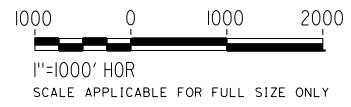
Projects\701206.00_CHSRBP\00_CADD\Sheet Files\CV\BP-CV-R1553

OIC:ARivera 11/23/2017 4:54:20 PM



CONSTRUCTION NOTES:

- ① CONSTRUCT DIRT CUL-DE-SAC PER TYPICAL DETAILS ON DRAWING NO. CV-R1554.
- ② CONSTRUCT DIRT HAMMERHEAD TURNAROUND PER TYPICAL DETAILS ON DRAWING NO. CV-R1554.



REV	DATE	BY	CHK	APP	DESCRIPTION

DESIGNED BY
D. HOLMAN
DRAWN BY
A. CARSON
CHECKED BY
G. CAMPBELL
IN CHARGE
S. SMITH
DATE
10/31/2017

**RECORD
PEPD
SUBMITTAL**

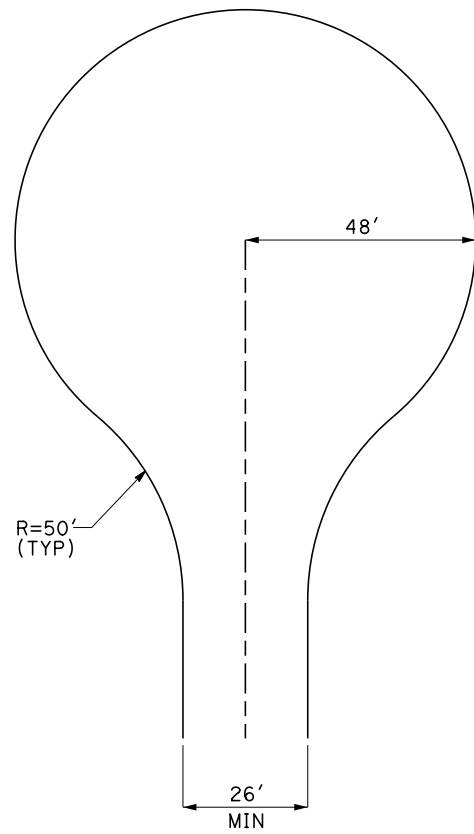
**NOT FOR
CONSTRUCTION**



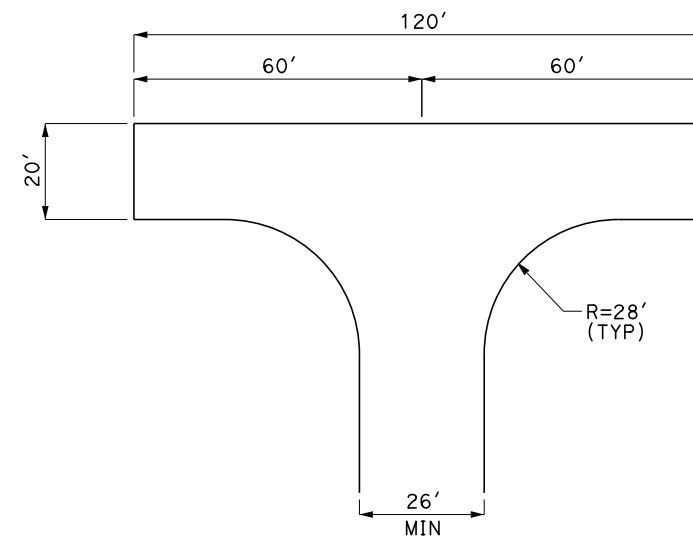
**CALIFORNIA HIGH-SPEED RAIL PROJECT
BAKERSFIELD TO PALMDALE**

ALTERNATIVE 3
ROADWAY
ROADWAY CLOSURES
PLAN

CONTRACT NO.
HSR13-44
DRAWING NO.
CV-R1553
SCALE
AS SHOWN
SHEET NO.



① **CUL-DE-SAC**
NO SCALE



② **HAMMERHEAD TURNAROUND**
NO SCALE

REV	DATE	BY	CHK	APP	DESCRIPTION

DESIGNED BY
D. HOLMAN
DRAWN BY
A. CARSON
CHECKED BY
G. CAMPBELL
IN CHARGE
S. SMITH
DATE
10/31/2017

**RECORD
PEPD
SUBMITTAL**

**NOT FOR
CONSTRUCTION**



**CALIFORNIA HIGH-SPEED RAIL PROJECT
BAKERSFIELD TO PALMDALE**
ALTERNATIVE 1,2,3,5
ROADWAY
ROADWAY CLOSURES
PLAN

CONTRACT NO.
HSR13-44
DRAWING NO.
CV-R1554
SCALE
AS SHOWN
SHEET NO.