

California High-Speed Rail Authority

Palmdale to Burbank Project Section

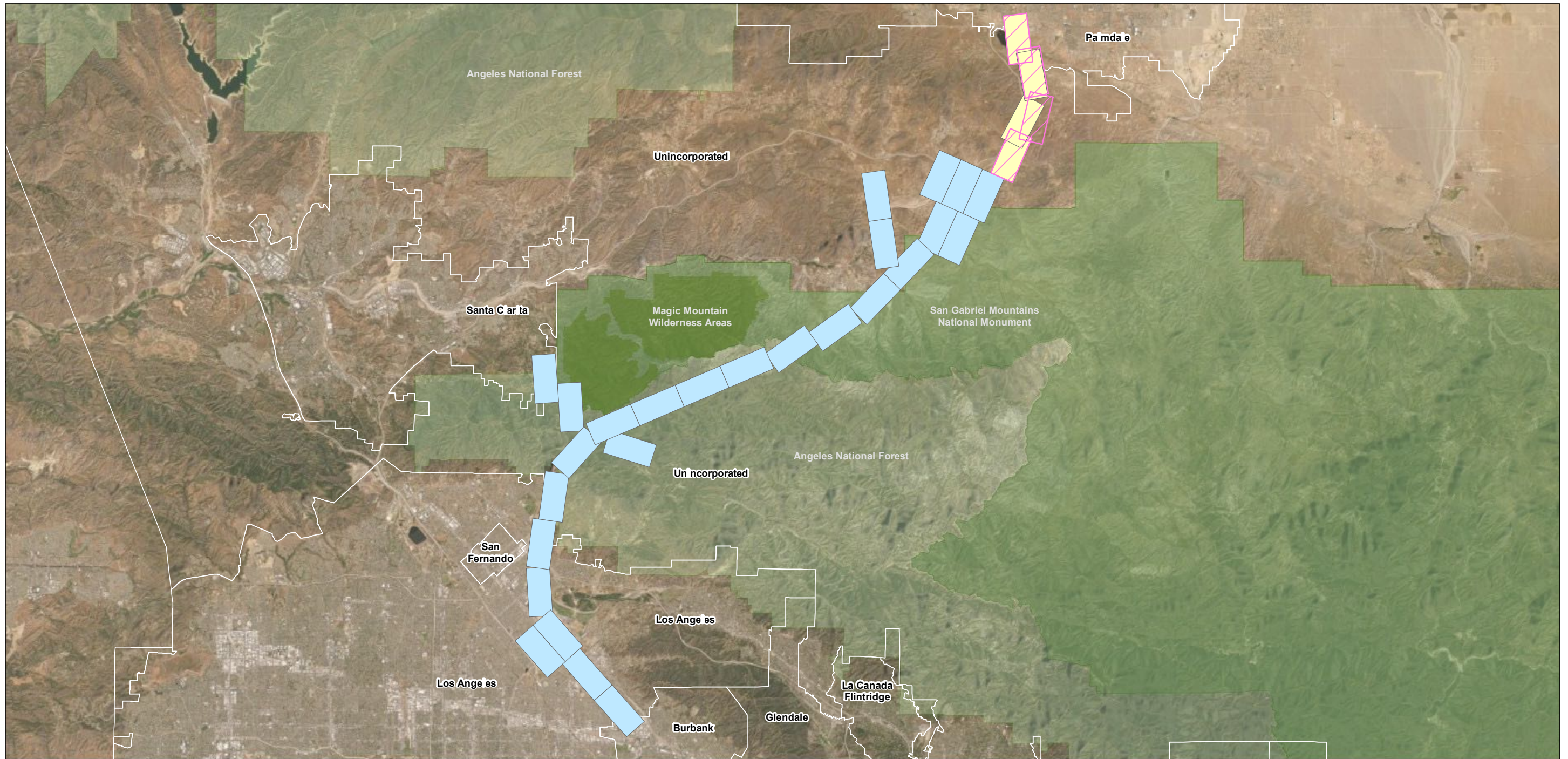
Draft Environmental Impact Report/ Environmental Impact Statement

Appendix 3.1-A Palmdale to Burbank: Footprint Mapbook

August 2022



The environmental review, consultation, and other actions required by applicable federal environmental laws for this project are being or have been carried out by the State of California pursuant to 23 U.S.C. 327 and a Memorandum of Understanding dated July 23, 2019, and executed by the Federal Railroad Administration and the State of California.

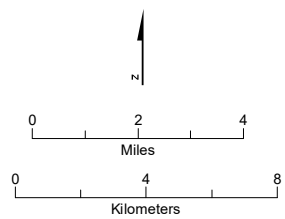


PRELIMINARY DRAFT/SUBJECT TO CHANGE - HSR ALIGNMENT IS NOT DETERMINED
 Source: Authority, 2020; Esri, 2021

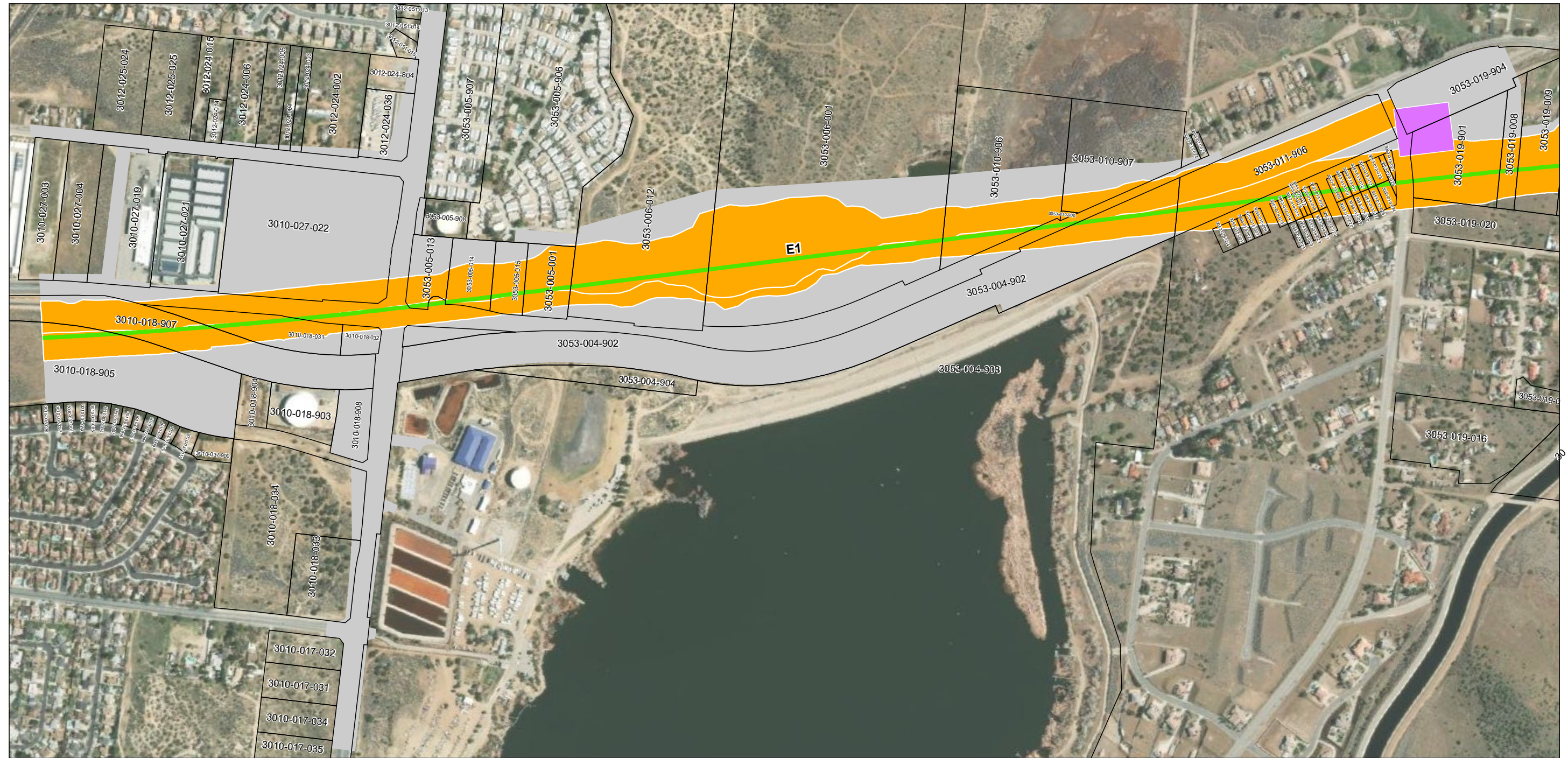
October 10, 2021

E1, E1A Footprint Mapbook Index

- E1 Build Alternative (Pages 1-4)
- E1, E1A Build Alternatives (Pages 5-30)
- E1A Build Alternative (Pages 31-34)

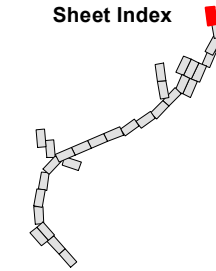
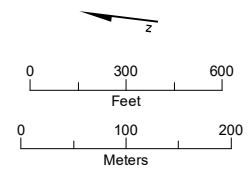
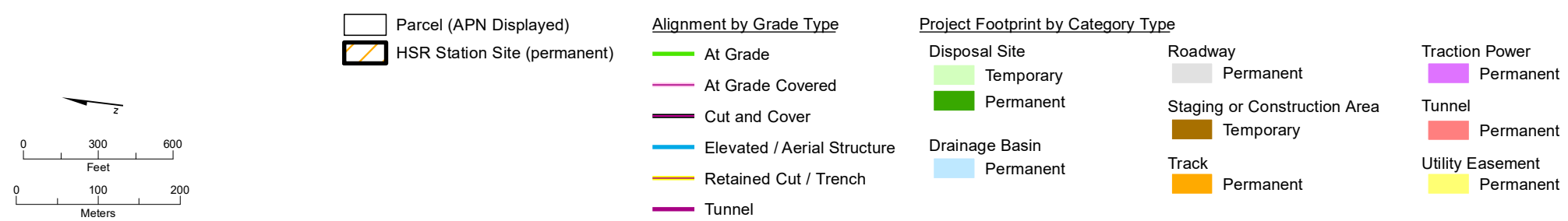


Parcel Map Index
 HSR E1, E1A Build Alternatives

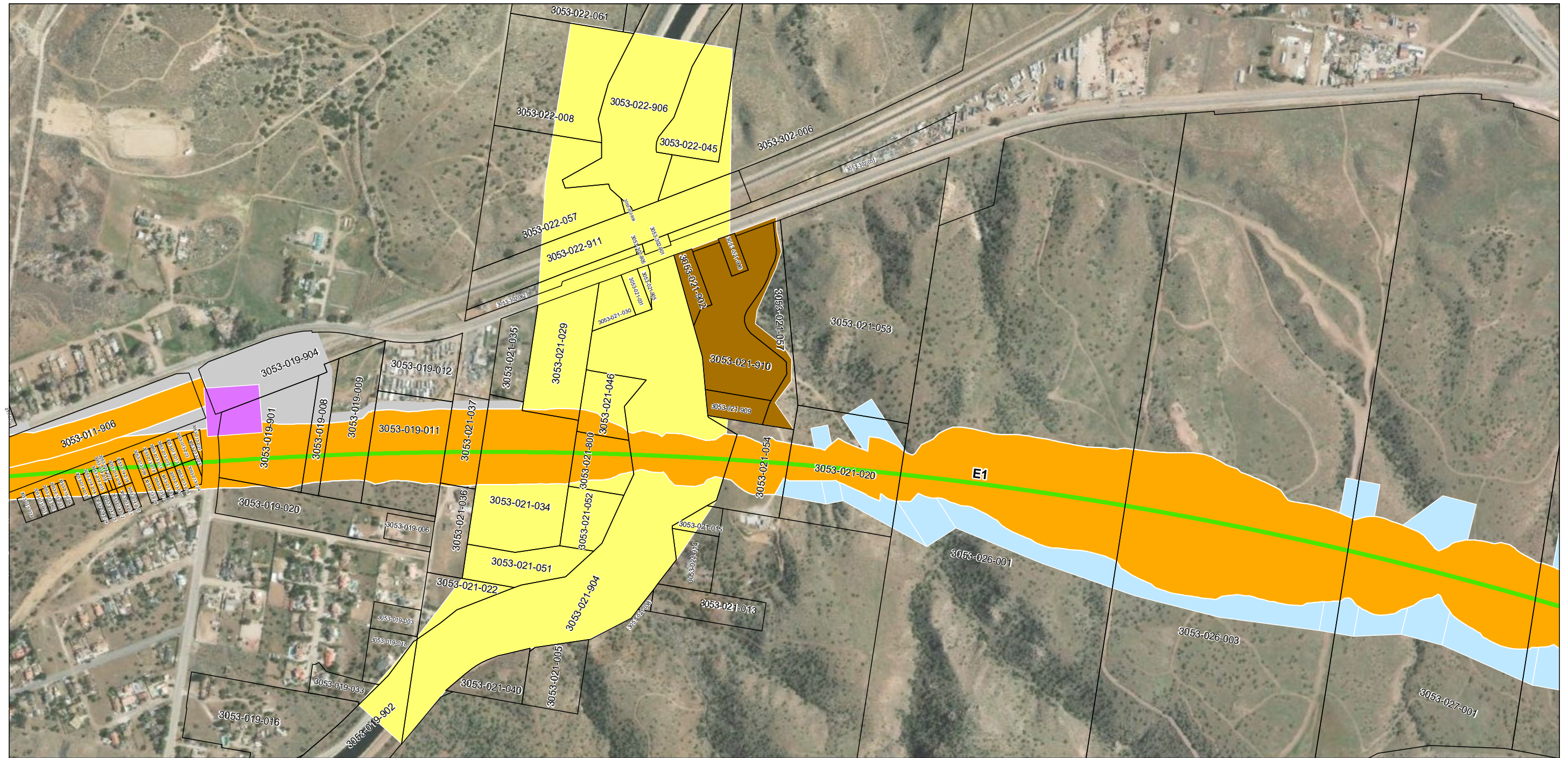


PRELIMINARY DRAFT/SUBJECT TO CHANGE - HSR ALIGNMENT IS NOT DETERMINED
Source: Authority, 2020; Esri, 2021

October 10, 2021

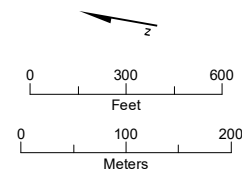


Map 1
HSR E1 Build Alternative

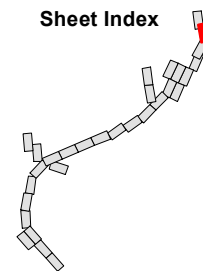


PRELIMINARY DRAFT/SUBJECT TO CHANGE - HSR ALIGNMENT IS NOT DETERMINED
Source: Authority, 2020; Esri, 2021

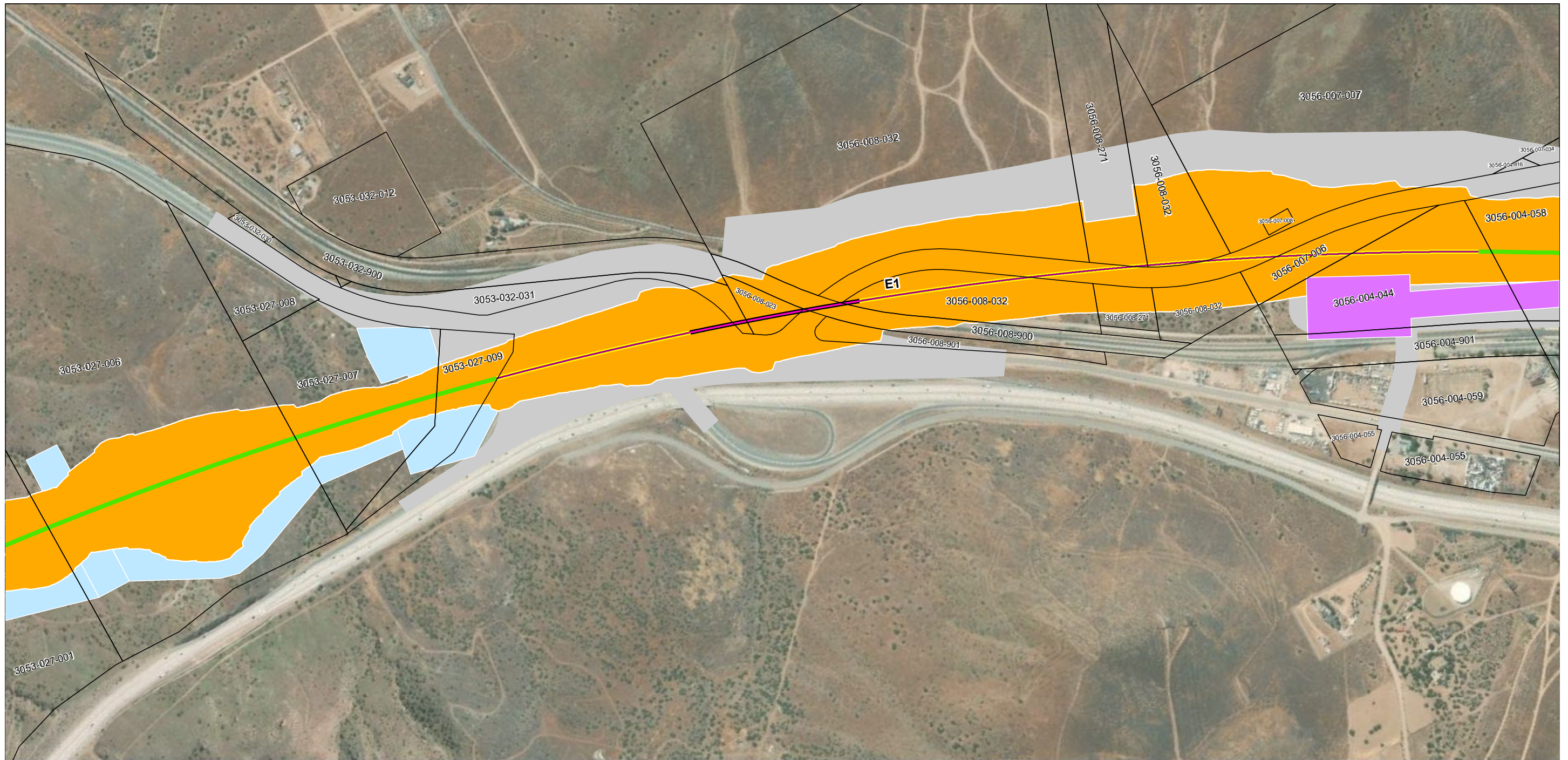
October 10, 2021



Parcel (APN Displayed)	Alignment by Grade Type	Project Footprint by Category Type	
HSR Station Site (permanent)	At Grade	Disposal Site	Roadway
	At Grade Covered	Temporary	Permanent
	Cut and Cover	Permanent	Staging or Construction Area
	Elevated / Aerial Structure	Drainage Basin	Temporary
	Retained Cut / Trench	Permanent	Track
	Tunnel		Permanent
			Traction Power
			Permanent
			Tunnel
			Permanent
			Utility Easement
			Permanent

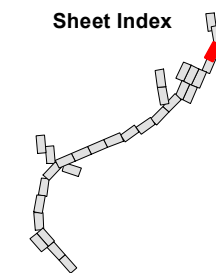
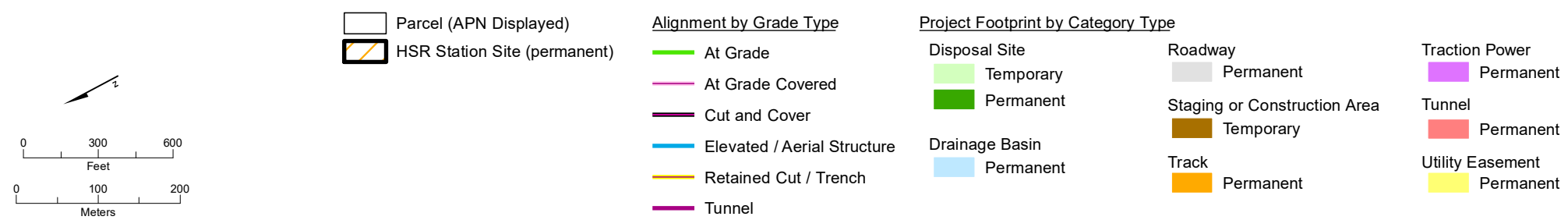


Map 2
HSR E1 Build Alternative

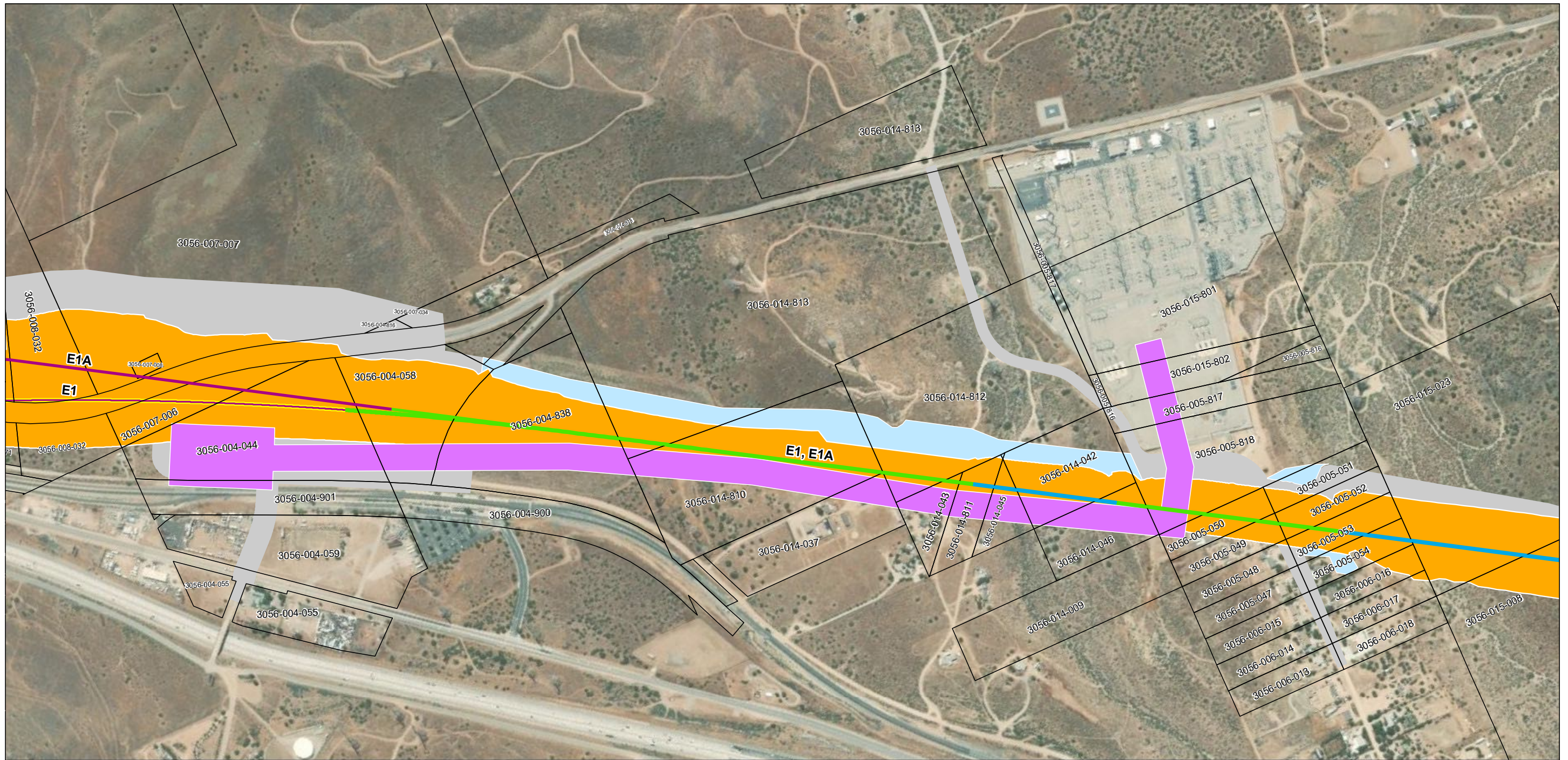


PRELIMINARY DRAFT/SUBJECT TO CHANGE - HSR ALIGNMENT IS NOT DETERMINED
Source: Authority, 2020; Esri, 2021

October 10, 2021

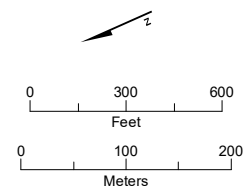
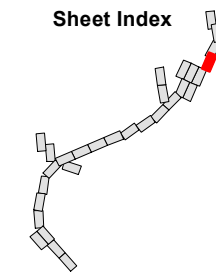
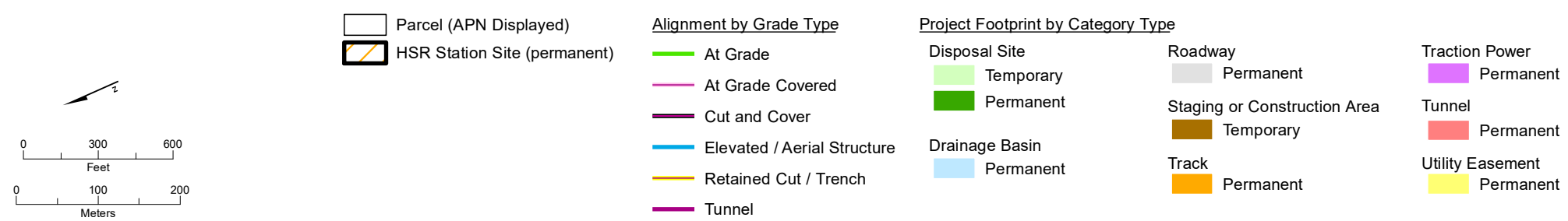


Map 3
HSR E1 Build Alternative



PRELIMINARY DRAFT/SUBJECT TO CHANGE - HSR ALIGNMENT IS NOT DETERMINED
Source: Authority, 2020; Esri, 2021

October 10, 2021

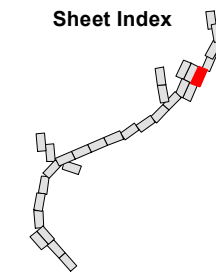
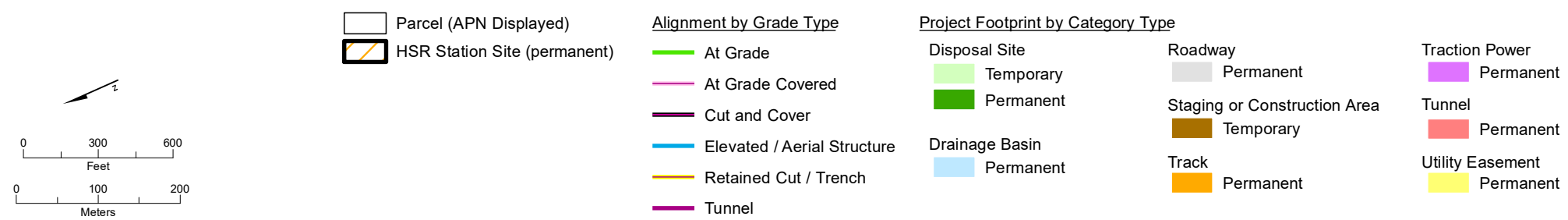


Map 4
HSR E1, E1A Build Alternatives



PRELIMINARY DRAFT/SUBJECT TO CHANGE - HSR ALIGNMENT IS NOT DETERMINED
Source: Authority, 2020; Esri, 2021

October 10, 2021

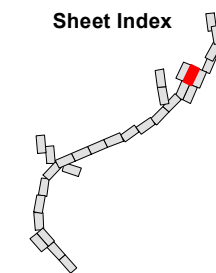
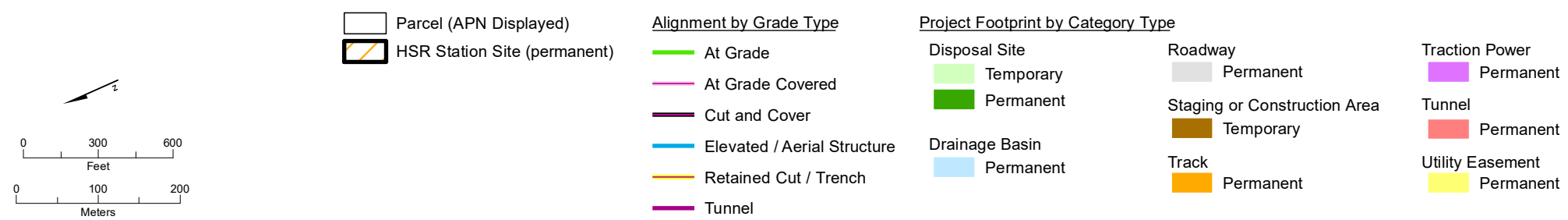


Map 5
HSR E1, E1A Build Alternatives



PRELIMINARY DRAFT/SUBJECT TO CHANGE - HSR ALIGNMENT IS NOT DETERMINED
Source: Authority, 2020; Esri, 2021

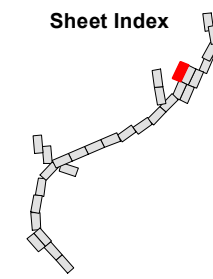
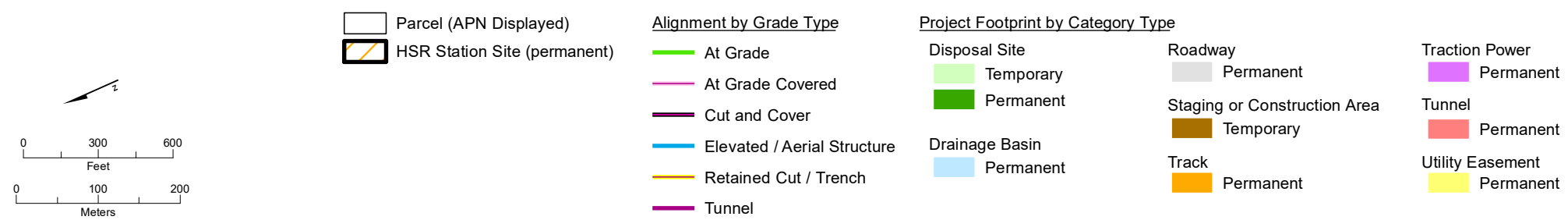
October 10, 2021



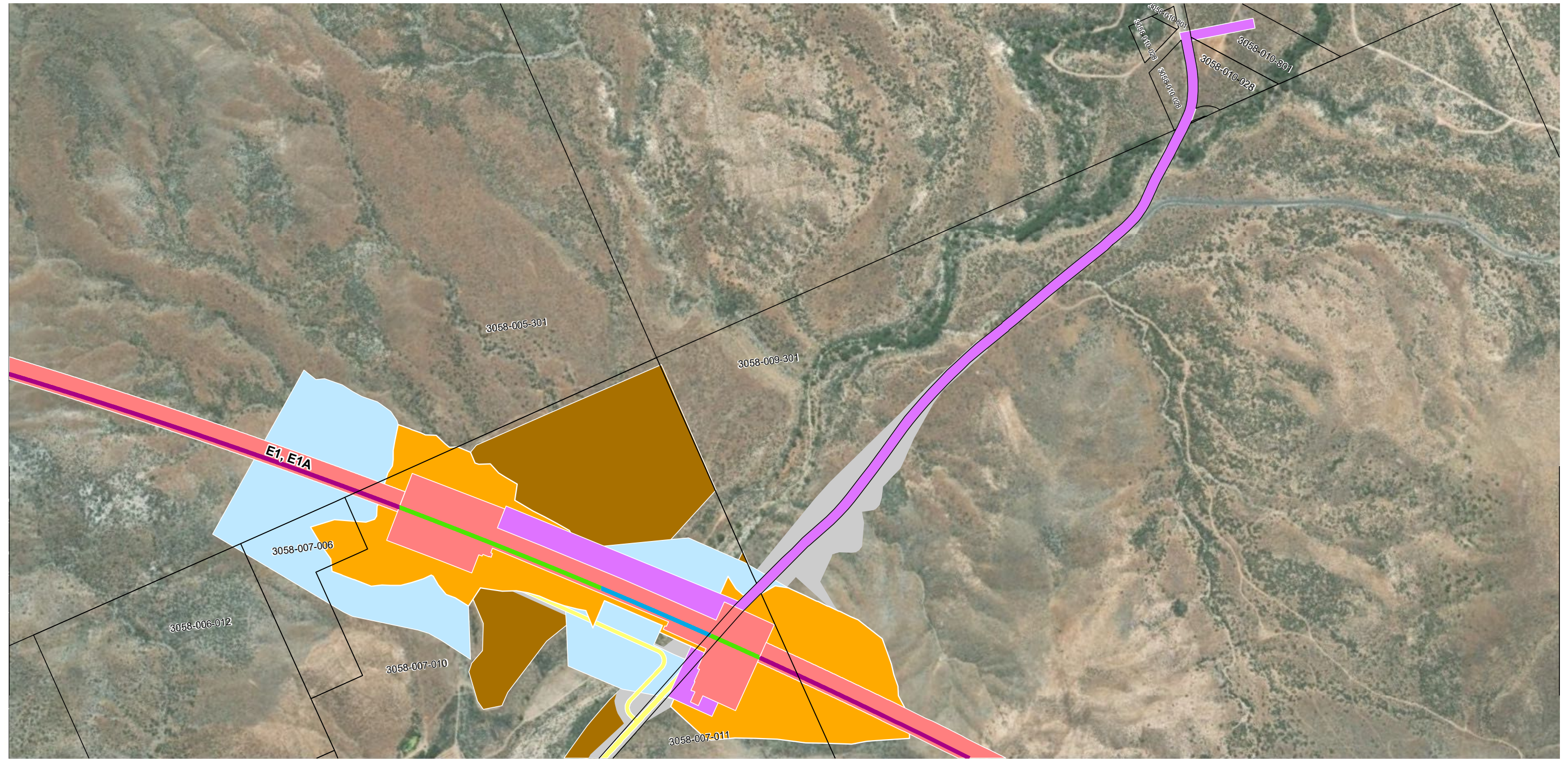


PRELIMINARY DRAFT/SUBJECT TO CHANGE - HSR ALIGNMENT IS NOT DETERMINED
Source: Authority, 2020; Esri, 2021

October 10, 2021


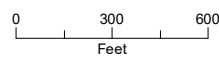
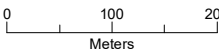

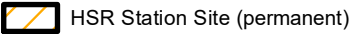










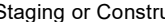
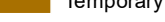


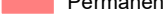


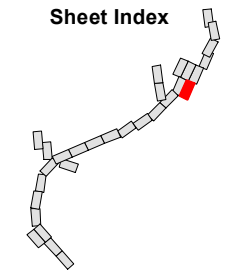
Map 7
HSR E1, E1A Build Alternatives



PRELIMINARY DRAFT/SUBJECT TO CHANGE - HSR ALIGNMENT IS NOT DETERMINED
 Source: Authority, 2020; Esri, 2021

October 10, 2021

  	 Parcel (APN Displayed)  HSR Station Site (permanent)	Alignment by Grade Type  At Grade  At Grade Covered  Cut and Cover  Elevated / Aerial Structure  Retained Cut / Trench  Tunnel	Project Footprint by Category Type Disposal Site  Temporary  Permanent Drainage Basin  Permanent	Roadway  Permanent Staging or Construction Area  Temporary Track  Permanent	Traction Power  Permanent Tunnel  Permanent Utility Easement  Permanent
---	--	---	---	--	--

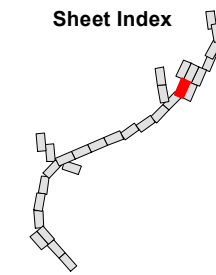
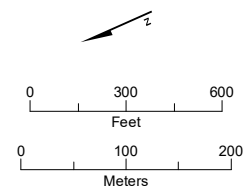
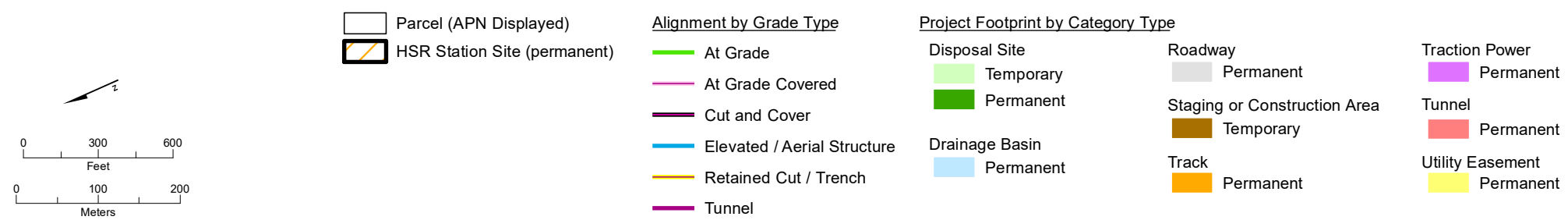


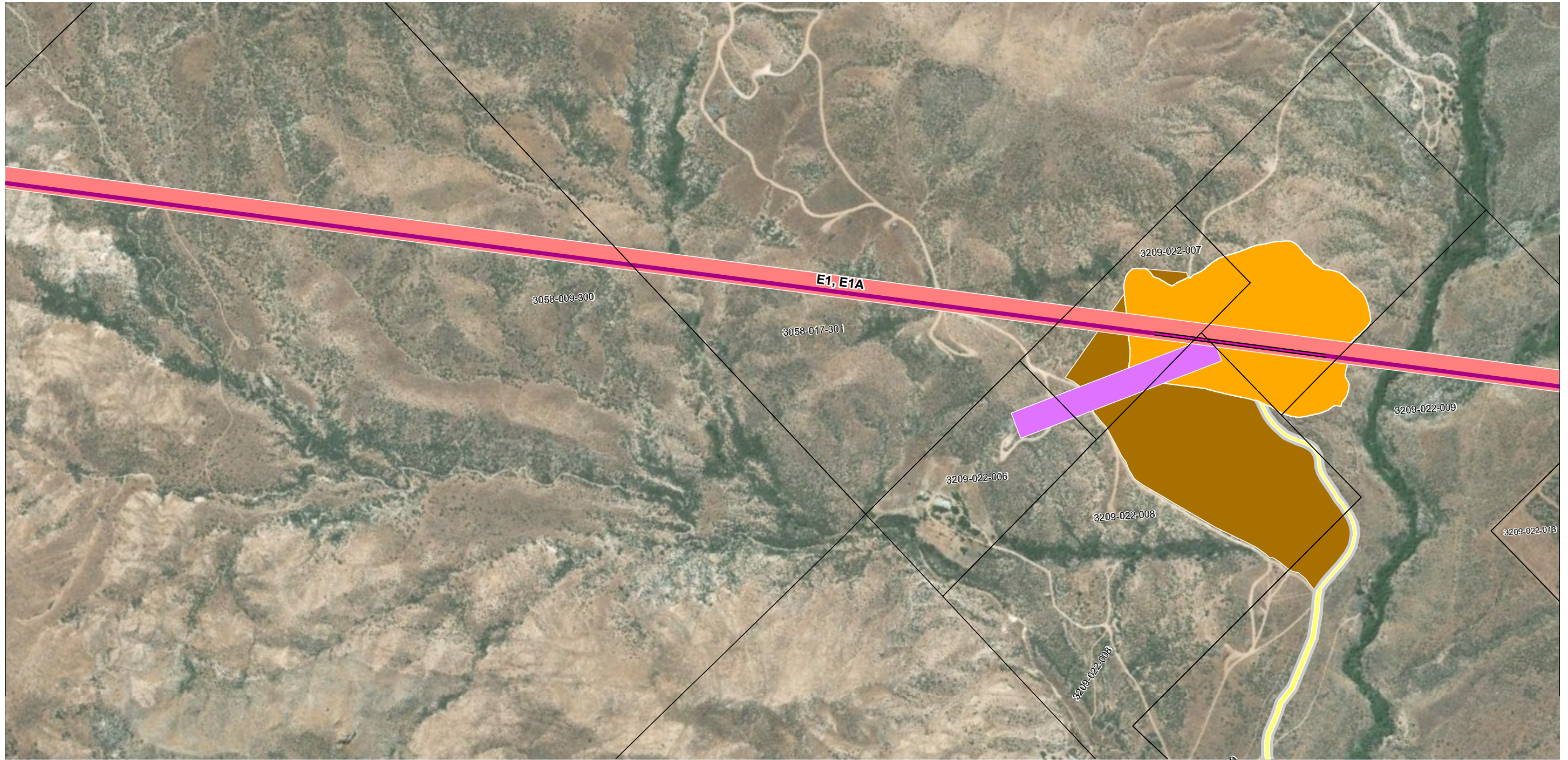
Map 8
 HSR E1, E1A Build Alternatives



PRELIMINARY DRAFT/SUBJECT TO CHANGE - HSR ALIGNMENT IS NOT DETERMINED
Source: Authority, 2020; Esri, 2021

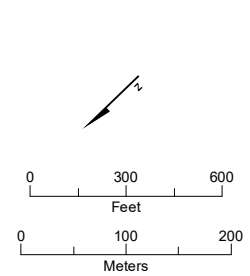
October 10, 2021





PRELIMINARY DRAFT/SUBJECT TO CHANGE - HSR ALIGNMENT IS NOT DETERMINED
 Source: Authority, 2020; Esri, 2021

October 10, 2021



- Parcel (APN Displayed)
- HSR Station Site (permanent)

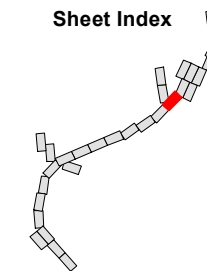
- Alignment by Grade Type**
- At Grade
 - At Grade Covered
 - Cut and Cover
 - Elevated / Aerial Structure
 - Retained Cut / Trench
 - Tunnel

- Project Footprint by Category Type**
- Disposal Site**
 - Temporary
 - Permanent
 - Drainage Basin**
 - Permanent

- Roadway**
 - Permanent
- Staging or Construction Area**
 - Temporary
- Track**
 - Permanent

- Traction Power**
 - Permanent
- Tunnel**
 - Permanent
- Utility Easement**
 - Permanent

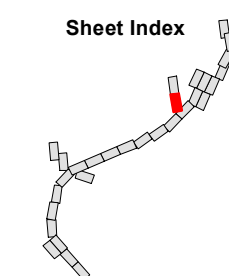
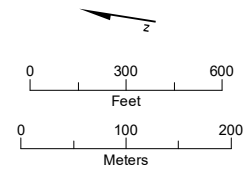
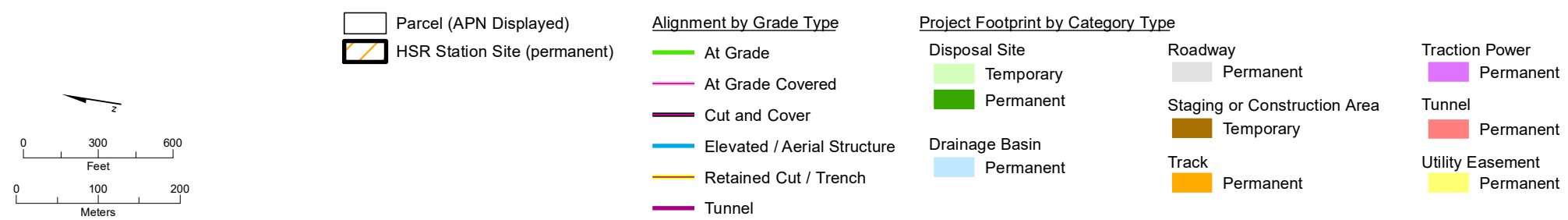
Sheet Index





PRELIMINARY DRAFT/SUBJECT TO CHANGE - HSR ALIGNMENT IS NOT DETERMINED
Source: Authority, 2020; Esri, 2021

October 10, 2021

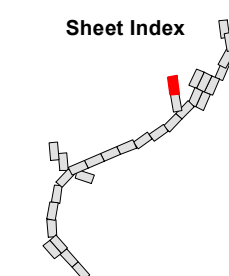
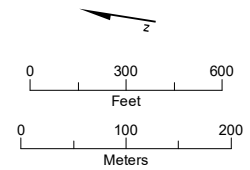
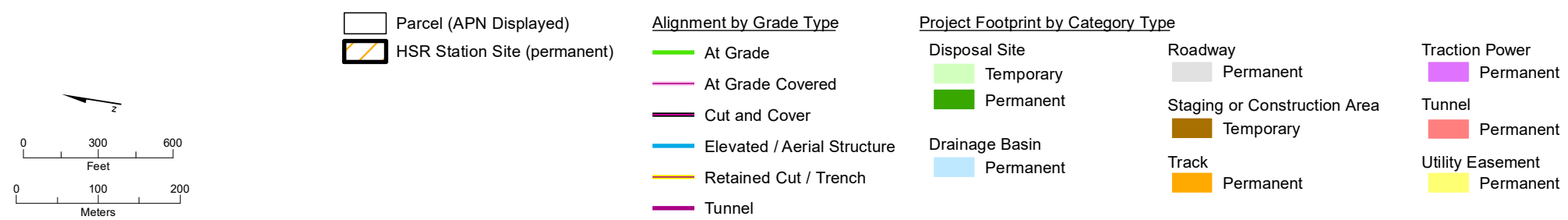


Map 11
HSR E1, E1A Build Alternatives



PRELIMINARY DRAFT/SUBJECT TO CHANGE - HSR ALIGNMENT IS NOT DETERMINED
Source: Authority, 2020; Esri, 2021

October 10, 2021



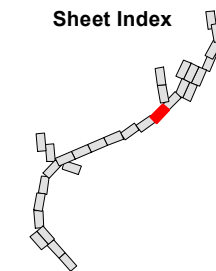
Map 12
HSR E1, E1A Build Alternatives



PRELIMINARY DRAFT/SUBJECT TO CHANGE - HSR ALIGNMENT IS NOT DETERMINED
 Source: Authority, 2020; Esri, 2021

October 10, 2021

 	Parcel (APN Displayed) HSR Station Site (permanent)	Alignment by Grade Type At Grade At Grade Covered Cut and Cover Elevated / Aerial Structure Retained Cut / Trench Tunnel	Project Footprint by Category Type Disposal Site Temporary Permanent Drainage Basin Permanent	Roadway Permanent Staging or Construction Area Temporary Track Permanent	Traction Power Permanent Tunnel Permanent Utility Easement Permanent
----------	--	---	---	--	--



Map 13
 HSR E1, E1A Build Alternatives



PRELIMINARY DRAFT/SUBJECT TO CHANGE - HSR ALIGNMENT IS NOT DETERMINED
 Source: Authority, 2020; Esri, 2021

October 10, 2021

0 300 600
Feet

0 100 200
Meters

Parcel (APN Displayed)

Parcel (APN Displayed)

HSR Station Site (permanent)

Alignment by Grade Type

At Grade

At Grade Covered

Cut and Cover

Elevated / Aerial Structure

Retained Cut / Trench

Tunnel

Project Footprint by Category Type

Disposal Site

Temporary

Permanent

Drainage Basin

Permanent

Roadway

Permanent

Staging or Construction Area

Temporary

Track

Permanent

Traction Power

Permanent

Tunnel

Permanent

Utility Easement

Permanent

Sheet Index



PRELIMINARY DRAFT/SUBJECT TO CHANGE - HSR ALIGNMENT IS NOT DETERMINED
 Source: Authority, 2020; Esri, 2021

October 10, 2021

0 300 600
Feet

0 100 200
Meters

Parcel (APN Displayed)

Parcel (APN Displayed)

HSR Station Site (permanent)

Alignment by Grade Type

At Grade

At Grade Covered

Cut and Cover

Elevated / Aerial Structure

Retained Cut / Trench

Tunnel

Project Footprint by Category Type

Disposal Site

Temporary

Permanent

Drainage Basin

Permanent

Roadway

Permanent

Staging or Construction Area

Temporary

Track

Permanent

Traction Power

Permanent

Tunnel

Permanent

Utility Easement

Permanent

Sheet Index



PRELIMINARY DRAFT/SUBJECT TO CHANGE - HSR ALIGNMENT IS NOT DETERMINED
Source: Authority, 2020; Esri, 2021

October 10, 2021

0 300 600
Feet

0 100 200
Meters

Parcel (APN Displayed)

Parcel (APN Displayed)

HSR Station Site (permanent)

Alignment by Grade Type

At Grade

At Grade Covered

Cut and Cover

Elevated / Aerial Structure

Retained Cut / Trench

Tunnel

Project Footprint by Category Type

Disposal Site

Temporary

Permanent

Drainage Basin

Permanent

Roadway

Permanent

Staging or Construction Area

Temporary

Track

Permanent

Traction Power

Permanent

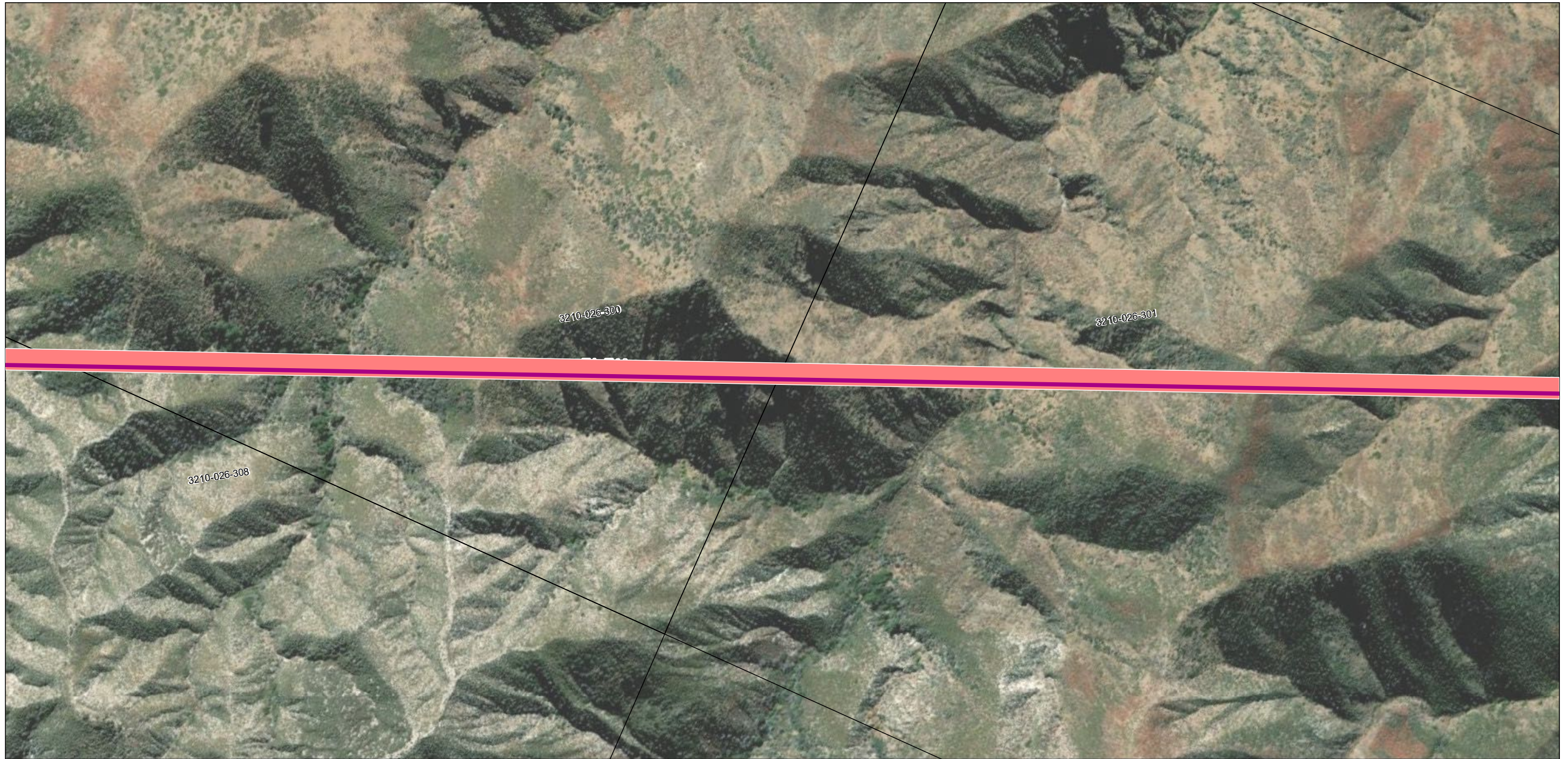
Tunnel

Permanent

Utility Easement

Permanent

Sheet Index



PRELIMINARY DRAFT/SUBJECT TO CHANGE - HSR ALIGNMENT IS NOT DETERMINED
 Source: Authority, 2020; Esri, 2021

October 10, 2021

0 300 600
Feet

0 100 200
Meters

Parcel (APN Displayed)

Parcel (APN Displayed)

HSR Station Site (permanent)

Alignment by Grade Type

- At Grade
- At Grade Covered
- Cut and Cover
- Elevated / Aerial Structure
- Retained Cut / Trench
- Tunnel

Project Footprint by Category Type

Disposal Site	Roadway	Traction Power
Temporary	Permanent	Permanent
Permanent	Staging or Construction Area	Tunnel
Drainage Basin	Temporary	Permanent
Permanent	Track	Utility Easement
	Permanent	Permanent

Sheet Index



PRELIMINARY DRAFT/SUBJECT TO CHANGE - HSR ALIGNMENT IS NOT DETERMINED
Source: Authority, 2020; Esri, 2021

October 10, 2021

0 300 600
Feet

0 100 200
Meters

Parcel (APN Displayed)

Parcel (APN Displayed)

HSR Station Site (permanent)

Alignment by Grade Type

At Grade

At Grade Covered

Cut and Cover

Elevated / Aerial Structure

Retained Cut / Trench

Tunnel

Project Footprint by Category Type

Disposal Site

Temporary

Permanent

Drainage Basin

Permanent

Roadway

Permanent

Staging or Construction Area

Temporary

Track

Permanent

Traction Power

Permanent

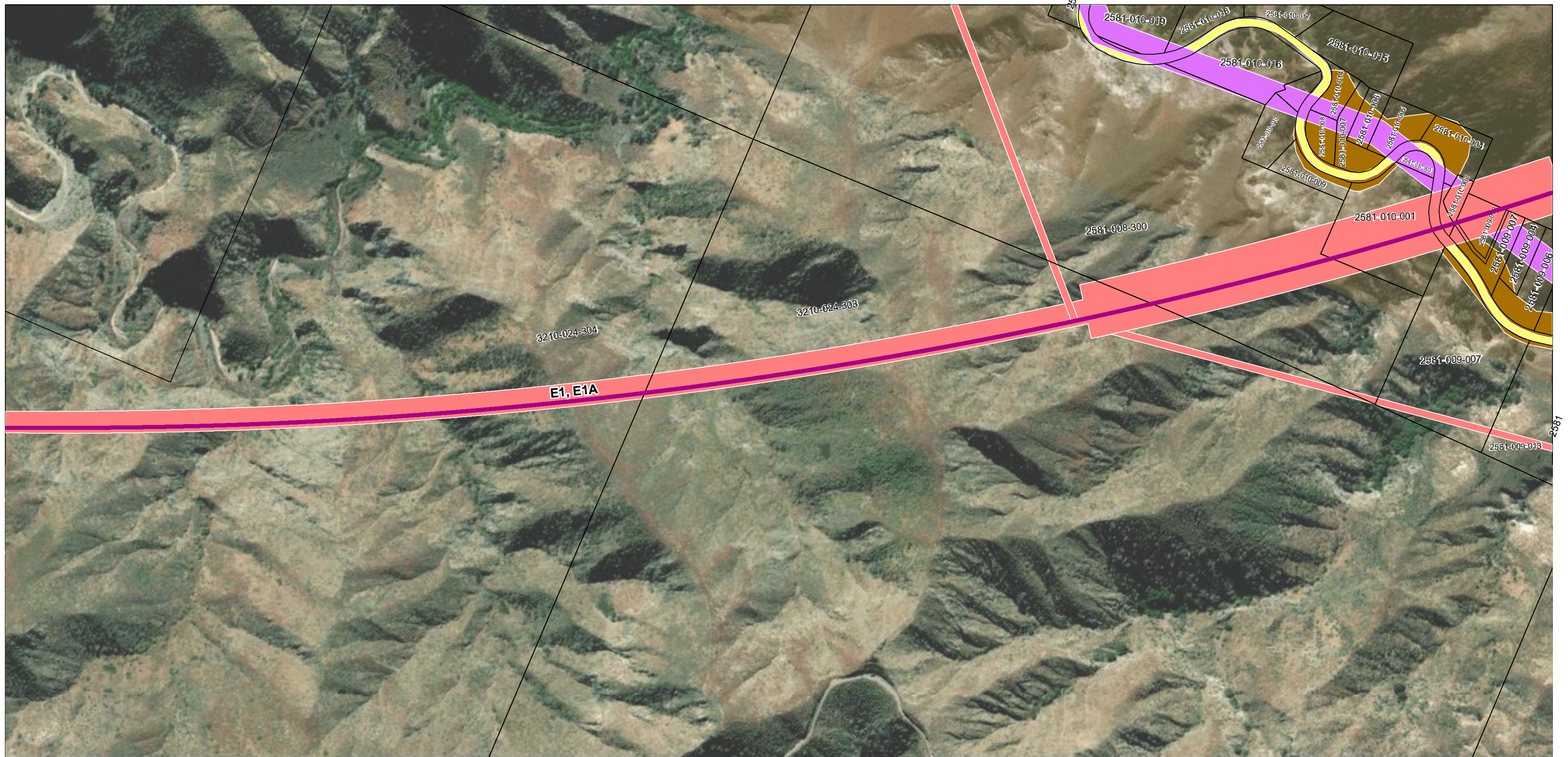
Tunnel

Permanent

Utility Easement

Permanent

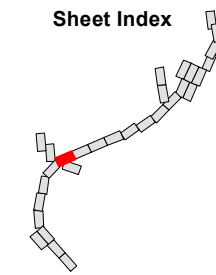
Sheet Index

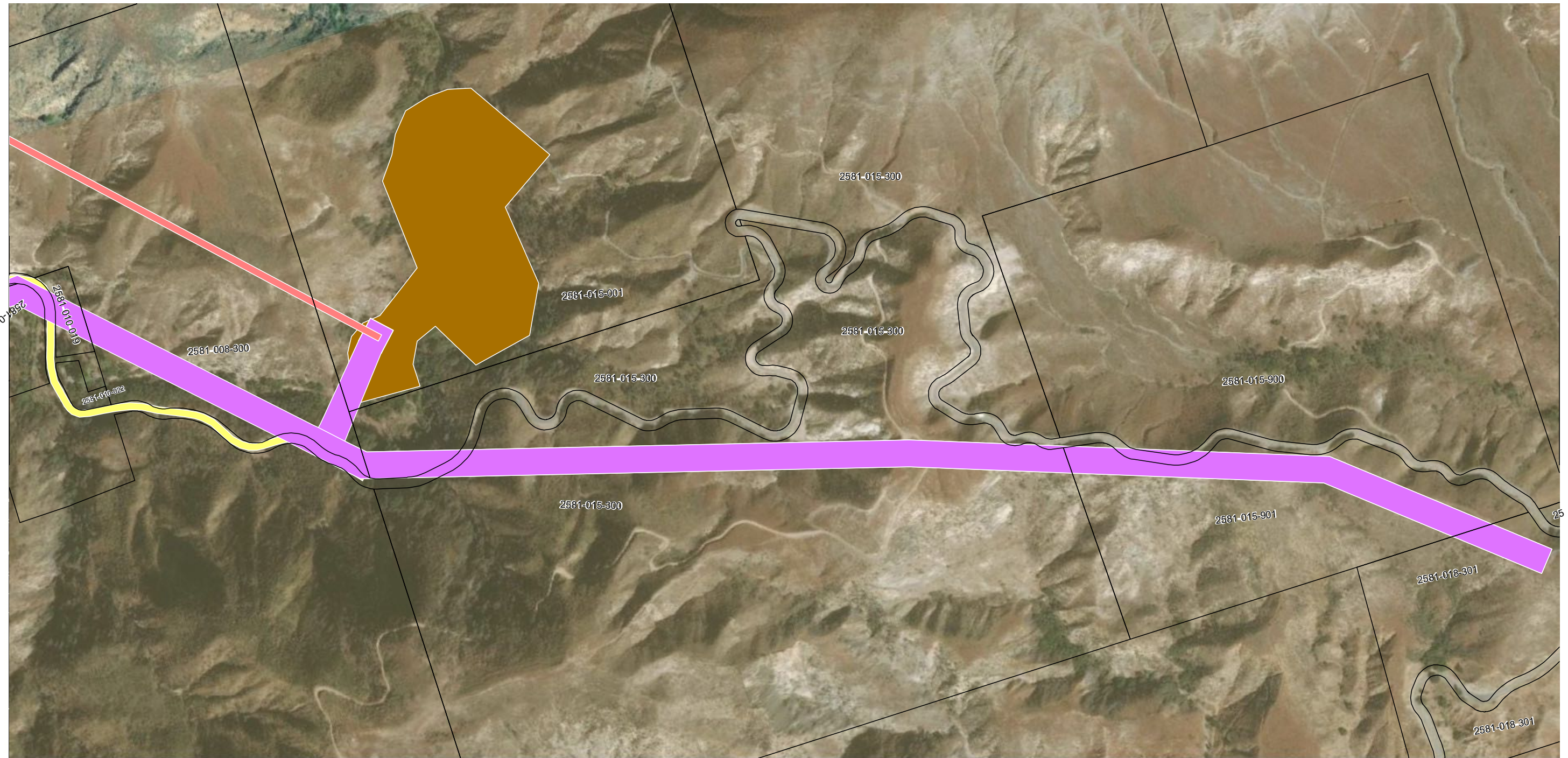


PRELIMINARY DRAFT/SUBJECT TO CHANGE - HSR ALIGNMENT IS NOT DETERMINED
Source: Authority, 2020; Esri, 2021

October 10, 2021

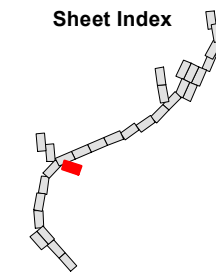
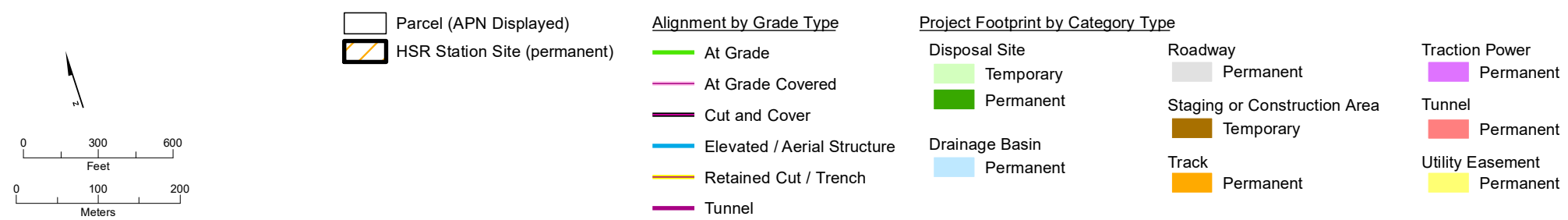
 	Parcel (APN Displayed) HSR Station Site (permanent)	Alignment by Grade Type At Grade At Grade Covered Cut and Cover Elevated / Aerial Structure Retained Cut / Trench Tunnel	Project Footprint by Category Type Disposal Site Temporary Permanent Drainage Basin Permanent	Roadway Permanent Staging or Construction Area Temporary Track Permanent	Traction Power Permanent Tunnel Permanent Utility Easement Permanent
----------	--	---	---	--	--





PRELIMINARY DRAFT/SUBJECT TO CHANGE - HSR ALIGNMENT IS NOT DETERMINED
Source: Authority, 2020; Esri, 2021


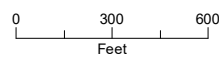
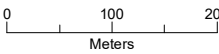

















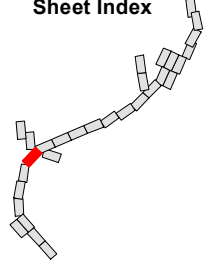
October 10, 2021



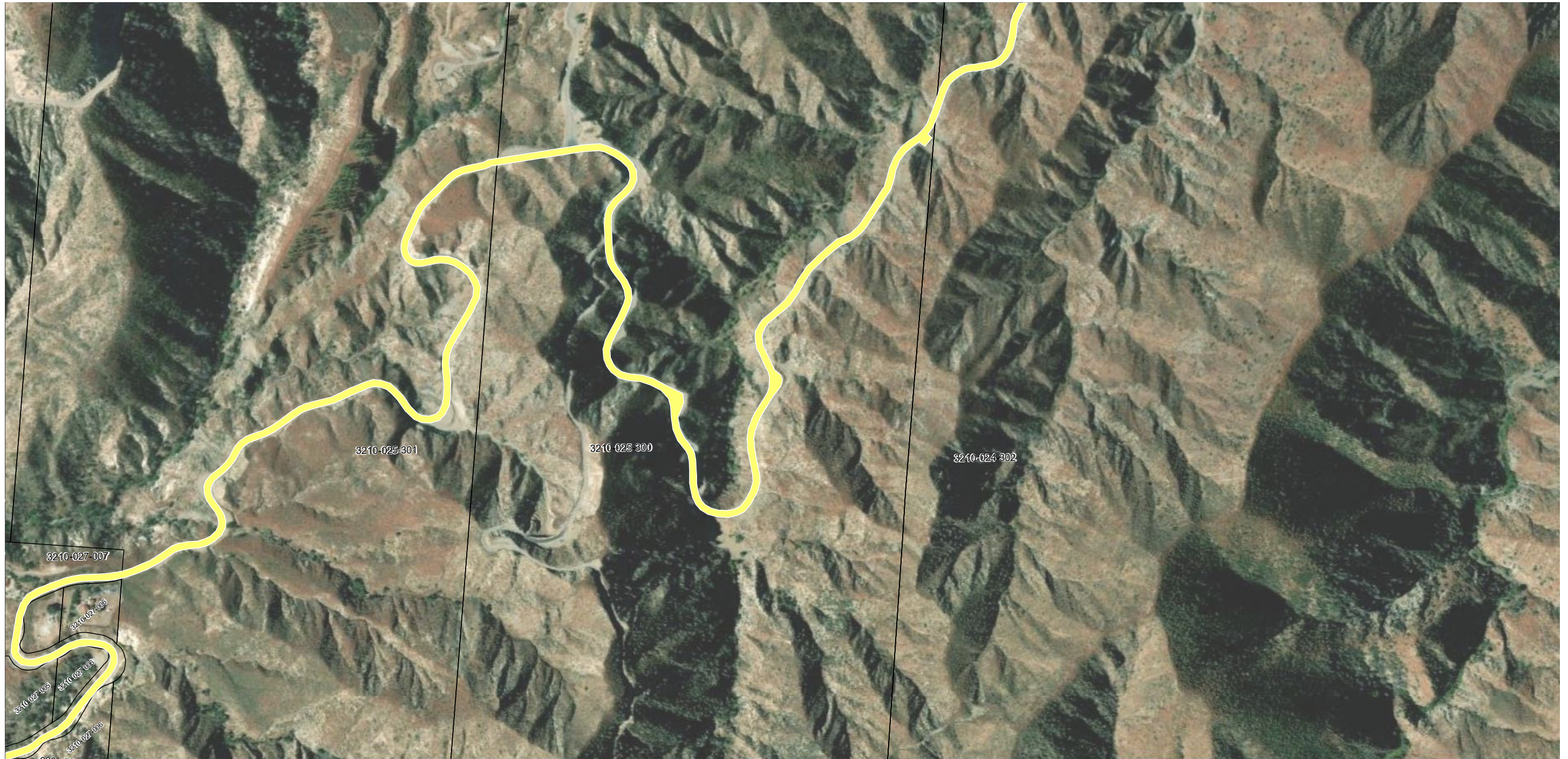


PRELIMINARY DRAFT/SUBJECT TO CHANGE - HSR ALIGNMENT IS NOT DETERMINED
Source: Authority, 2020; Esri, 2021

October 10, 2021

  	 Parcel (APN Displayed)  HSR Station Site (permanent)	Alignment by Grade Type  At Grade  At Grade Covered  Cut and Cover  Elevated / Aerial Structure  Retained Cut / Trench  Tunnel	Project Footprint by Category Type Disposal Site  Temporary  Permanent Drainage Basin  Permanent	Roadway  Permanent Staging or Construction Area  Temporary Track  Permanent	Traction Power  Permanent Tunnel  Permanent Utility Easement  Permanent	Sheet Index 
---	--	---	---	--	--	---

Map 21
HSR E1, E1A Build Alternatives



PRELIMINARY DRAWING - SUBJECT TO CHANGE - HSR ALIGNMENT IS NOT DETERMINED
Source: Authority, 2020; Esri, 2021

October 10, 2021

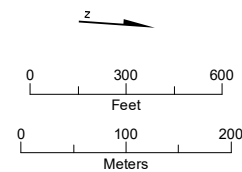
- Parcel (APN Displayed)
- HSR Station Site (permanent)

- Alignment by Grade Type**
- At Grade
 - At Grade Covered
 - Cut and Cover
 - Elevated / Aerial Structure
 - Retained Cut / Trench
 - Tunnel

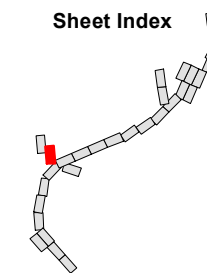
- Project Footprint by Category Type**
- Disposal Site**
 - Temporary
 - Permanent
 - Drainage Basin**
 - Permanent

- Roadway**
 - Permanent
- Staging or Construction Area**
 - Temporary
- Track**
 - Permanent

- Traction Power**
 - Permanent
- Tunnel**
 - Permanent
- Utility Easement**
 - Permanent



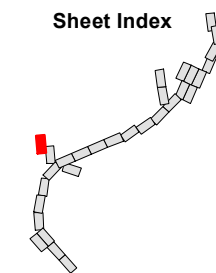
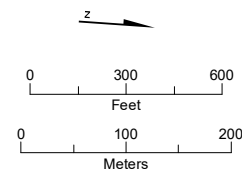
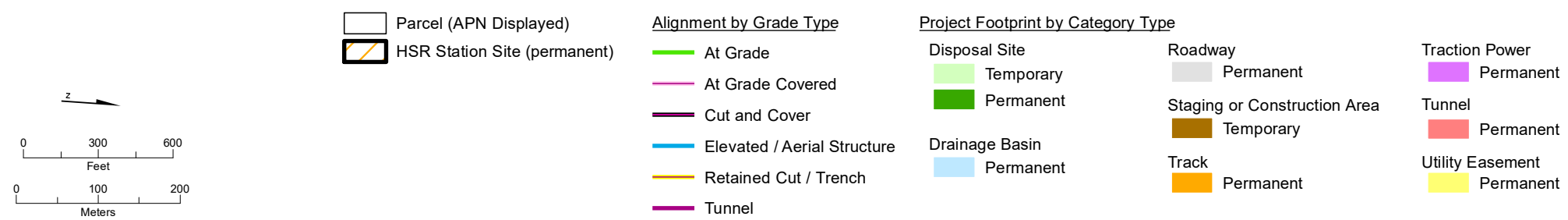
Sheet Index





PRELIMINARY DRAFT/SUBJECT TO CHANGE - HSR ALIGNMENT IS NOT DETERMINED
Source: Authority, 2020; Esri, 2021

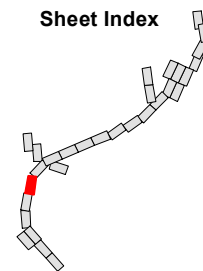
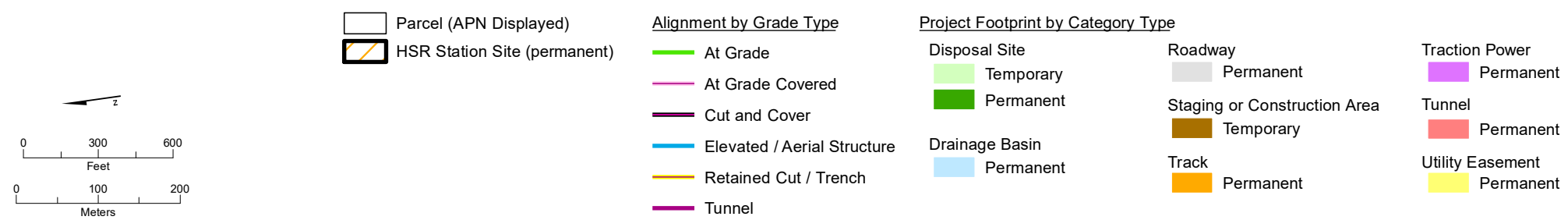
October 10, 2021

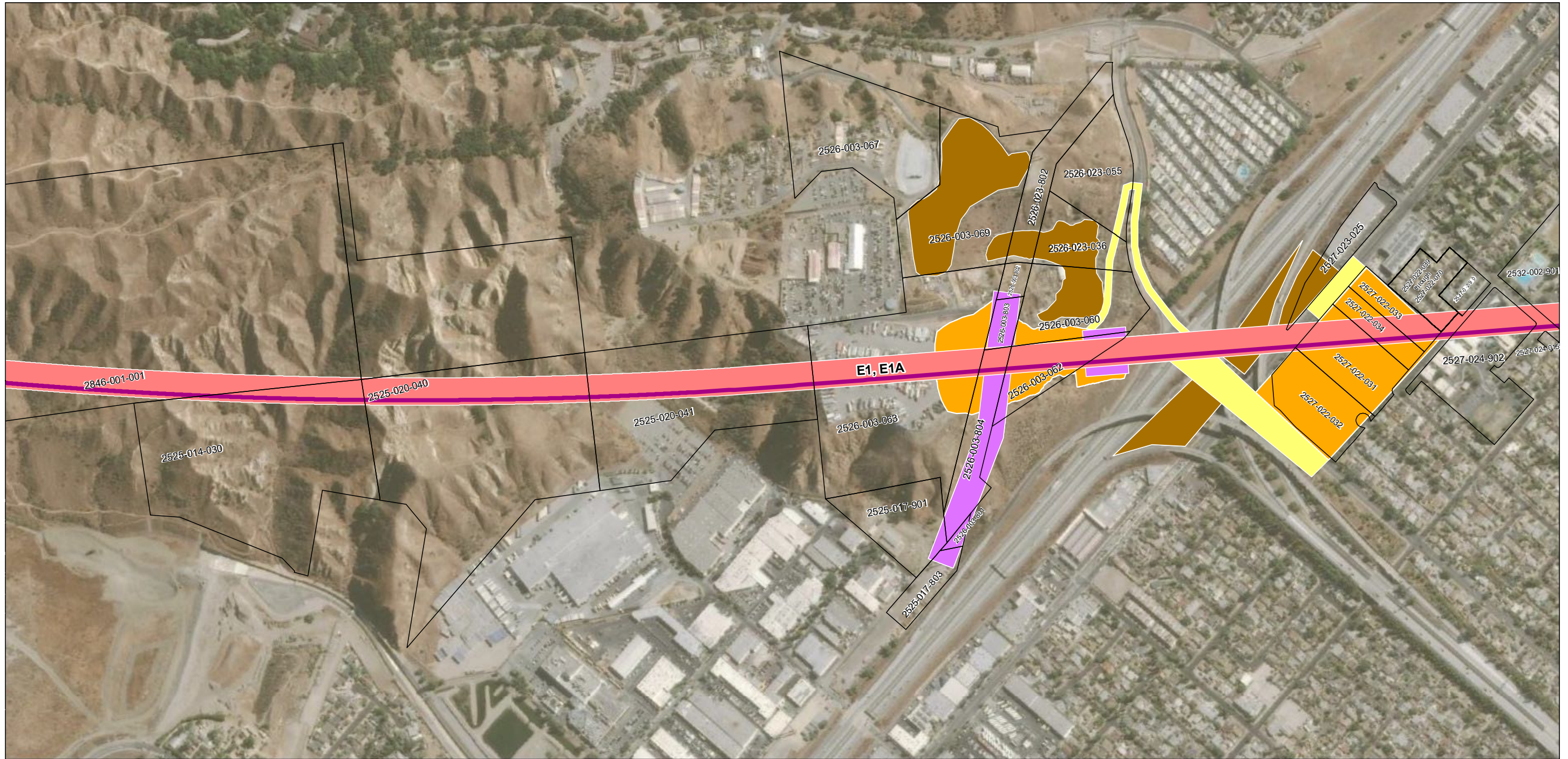




PRELIMINARY DRAFT/SUBJECT TO CHANGE - HSR ALIGNMENT IS NOT DETERMINED
Source: Authority, 2020; Esri, 2021

October 10, 2021

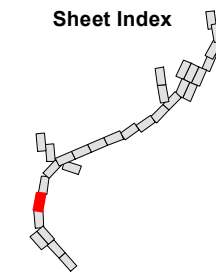




PRELIMINARY DRAFT/SUBJECT TO CHANGE - HSR ALIGNMENT IS NOT DETERMINED
 Source: Authority, 2020; Esri, 2021

October 11, 2021

 	Parcel (APN Displayed) HSR Station Site (permanent)	Alignment by Grade Type At Grade At Grade Covered Cut and Cover Elevated / Aerial Structure Retained Cut / Trench Tunnel	Project Footprint by Category Type Disposal Site Temporary Permanent Drainage Basin Permanent	Roadway Permanent Staging or Construction Area Temporary Track Permanent	Traction Power Permanent Tunnel Permanent Utility Easement Permanent
------	--	---	---	--	--

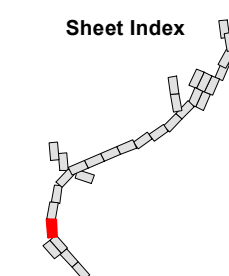
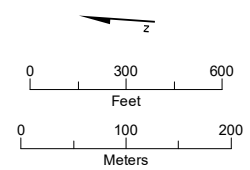
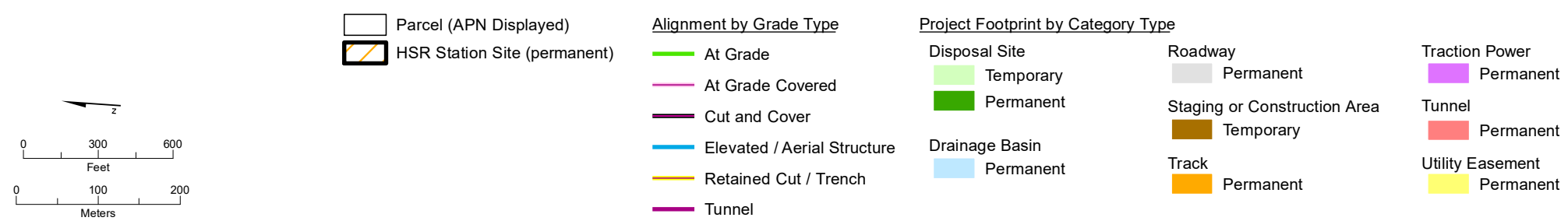


Map 25
 HSR E1, E1A Build Alternatives

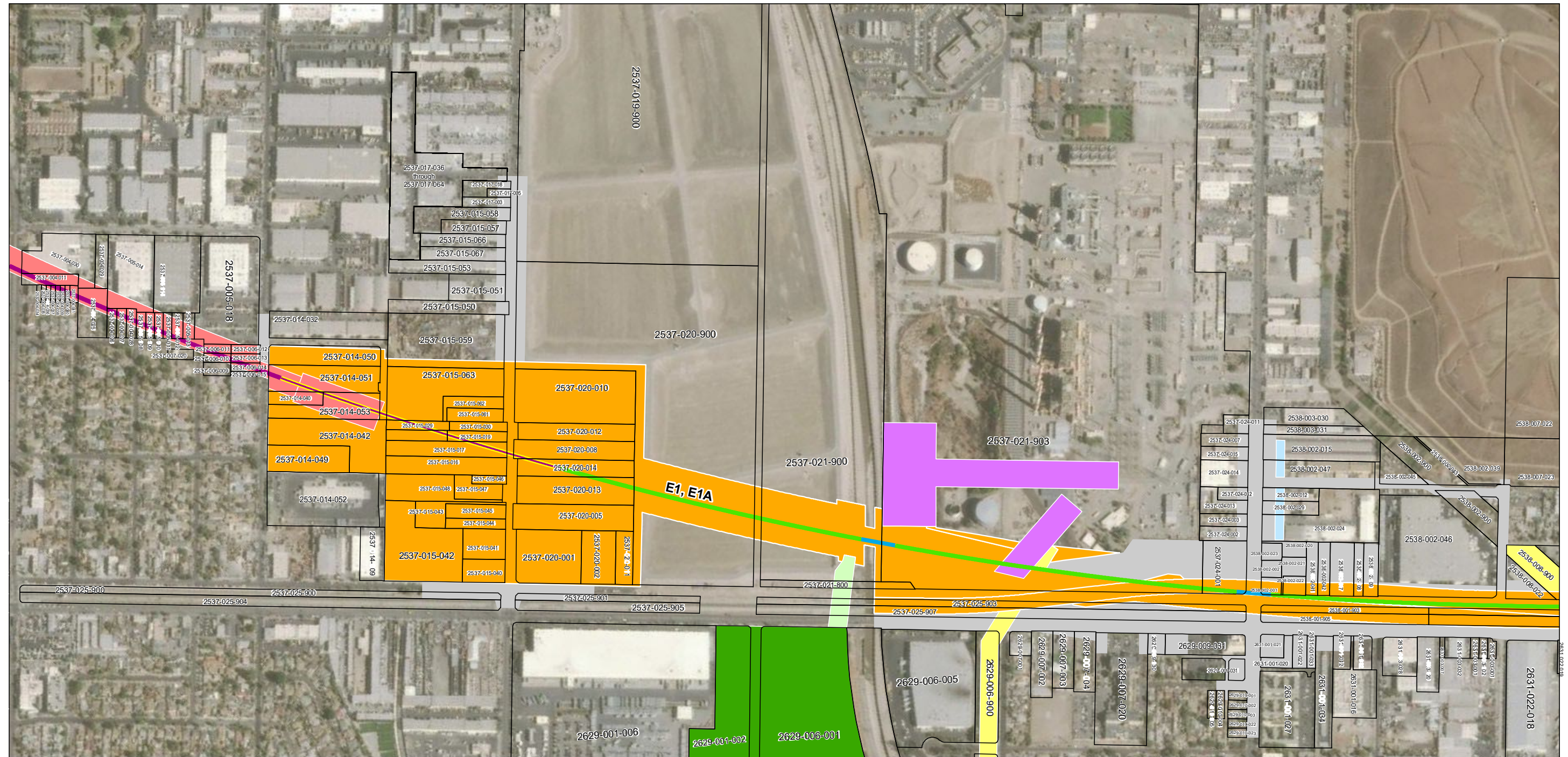


PRELIMINARY DRAFT/SUBJECT TO CHANGE - HSR ALIGNMENT IS NOT DETERMINED
Source: Authority, 2020; Esri, 2021

October 11, 2021

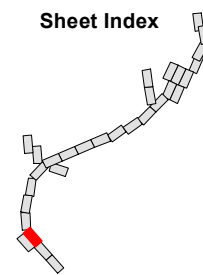
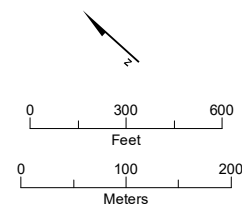
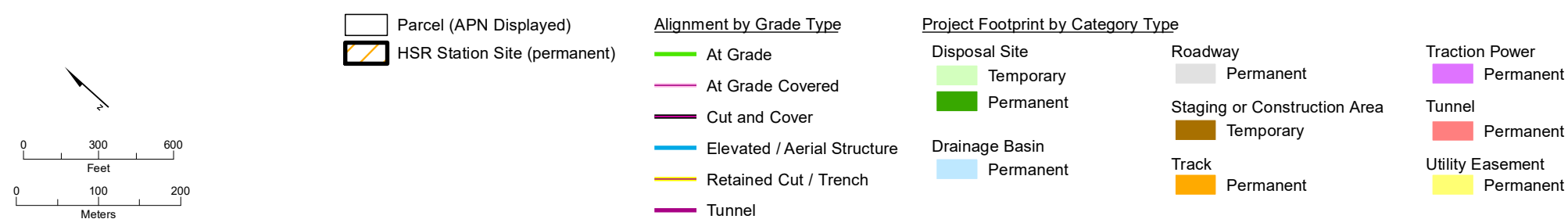


Map 26
HSR E1, E1A Build Alternatives



PRELIMINARY DRAFT/SUBJECT TO CHANGE - HSR ALIGNMENT IS NOT DETERMINED
Source: Authority, 2020; Esri, 2021

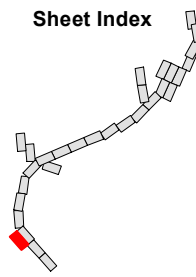
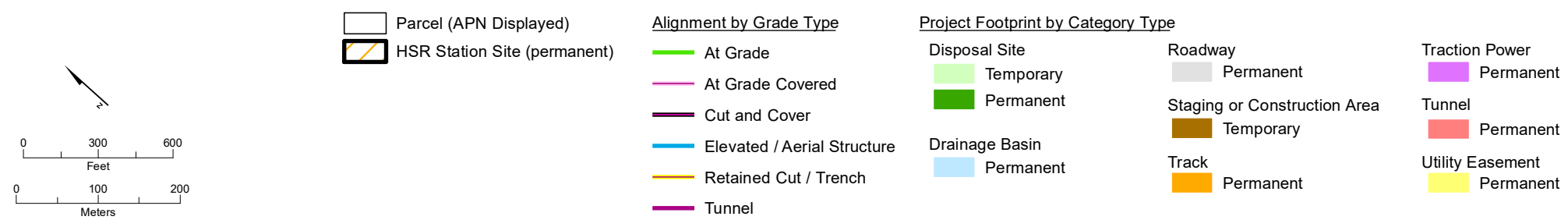
October 11, 2021

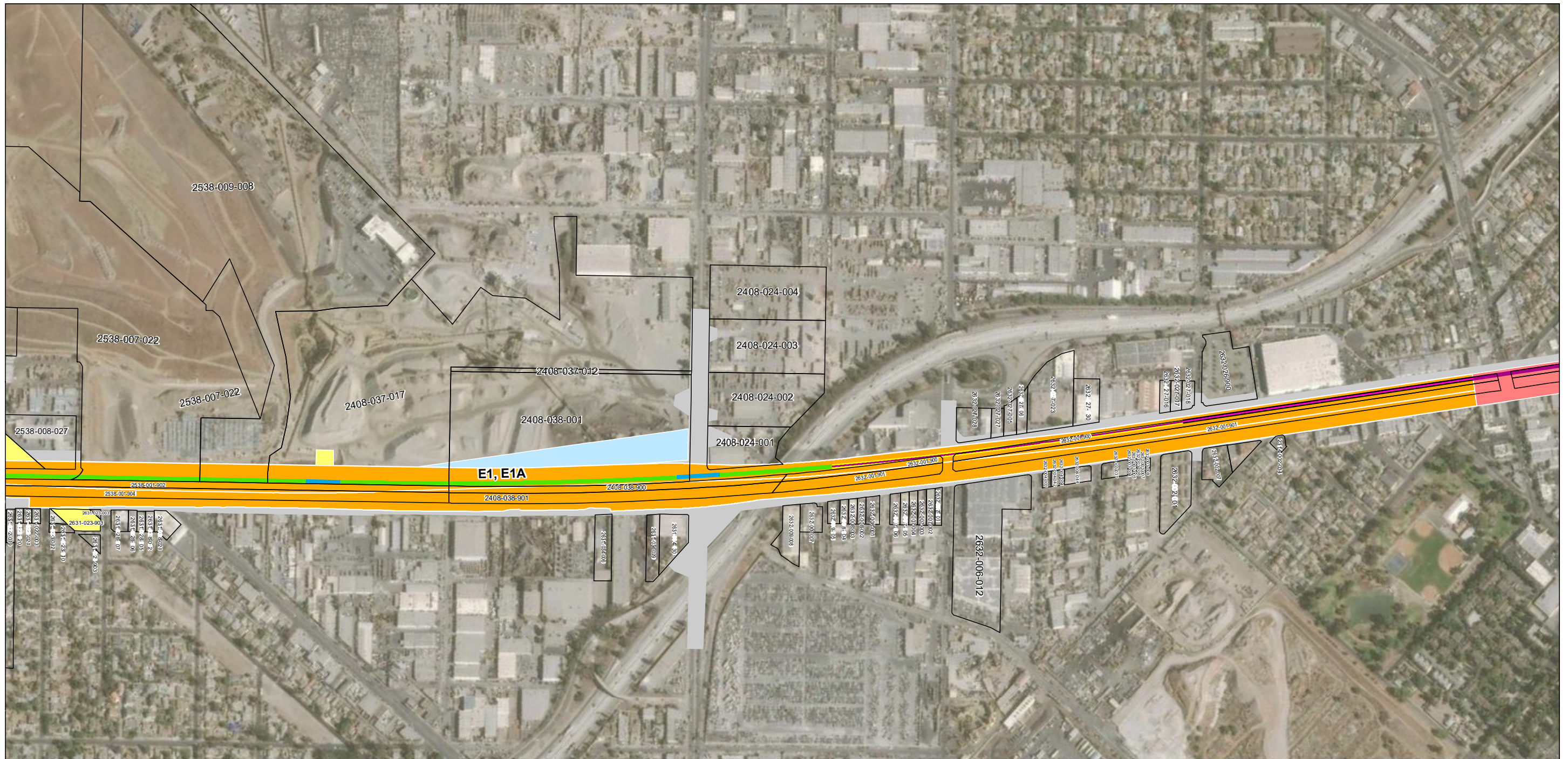




PRELIMINARY DRAFT/SUBJECT TO CHANGE - HSR ALIGNMENT IS NOT DETERMINED
Source: Authority, 2020; Esri, 2021

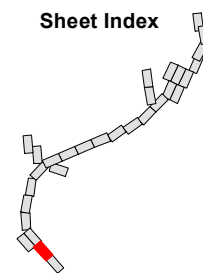
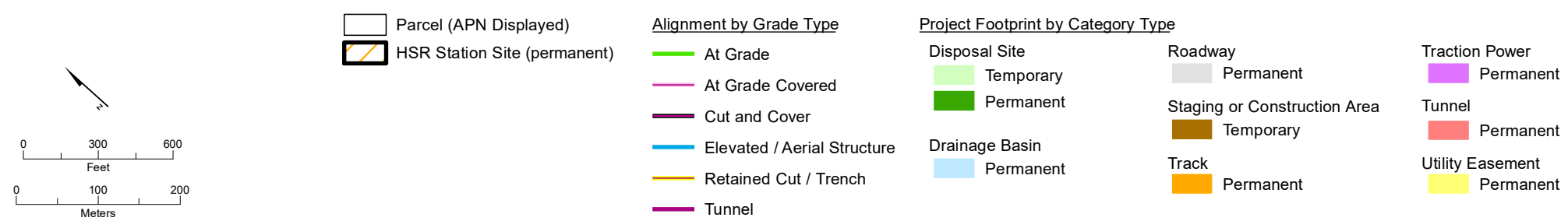
October 10, 2021





PRELIMINARY DRAFT/SUBJECT TO CHANGE - HSR ALIGNMENT IS NOT DETERMINED
Source: Authority, 2020; Esri, 2021

October 10, 2021



Map 29
HSR E1, E1A Build Alternatives



PRELIMINARY DRAFT/SUBJECT TO CHANGE - HSR ALIGNMENT IS NOT DETERMINED
 Source: Authority, 2020; Esri, 2021

October 10, 2021

0 300 600
Feet

0 100 200
Meters

Parcel (APN Displayed)

HSR Station Site (permanent)

Alignment by Grade Type

- At Grade
- At Grade Covered
- Cut and Cover
- Elevated / Aerial Structure
- Retained Cut / Trench
- Tunnel

Project Footprint by Category Type

Disposal Site

- Temporary
- Permanent

Drainage Basin

- Permanent

Roadway

- Permanent

Staging or Construction Area

- Temporary

Track

- Permanent

Traction Power

- Permanent

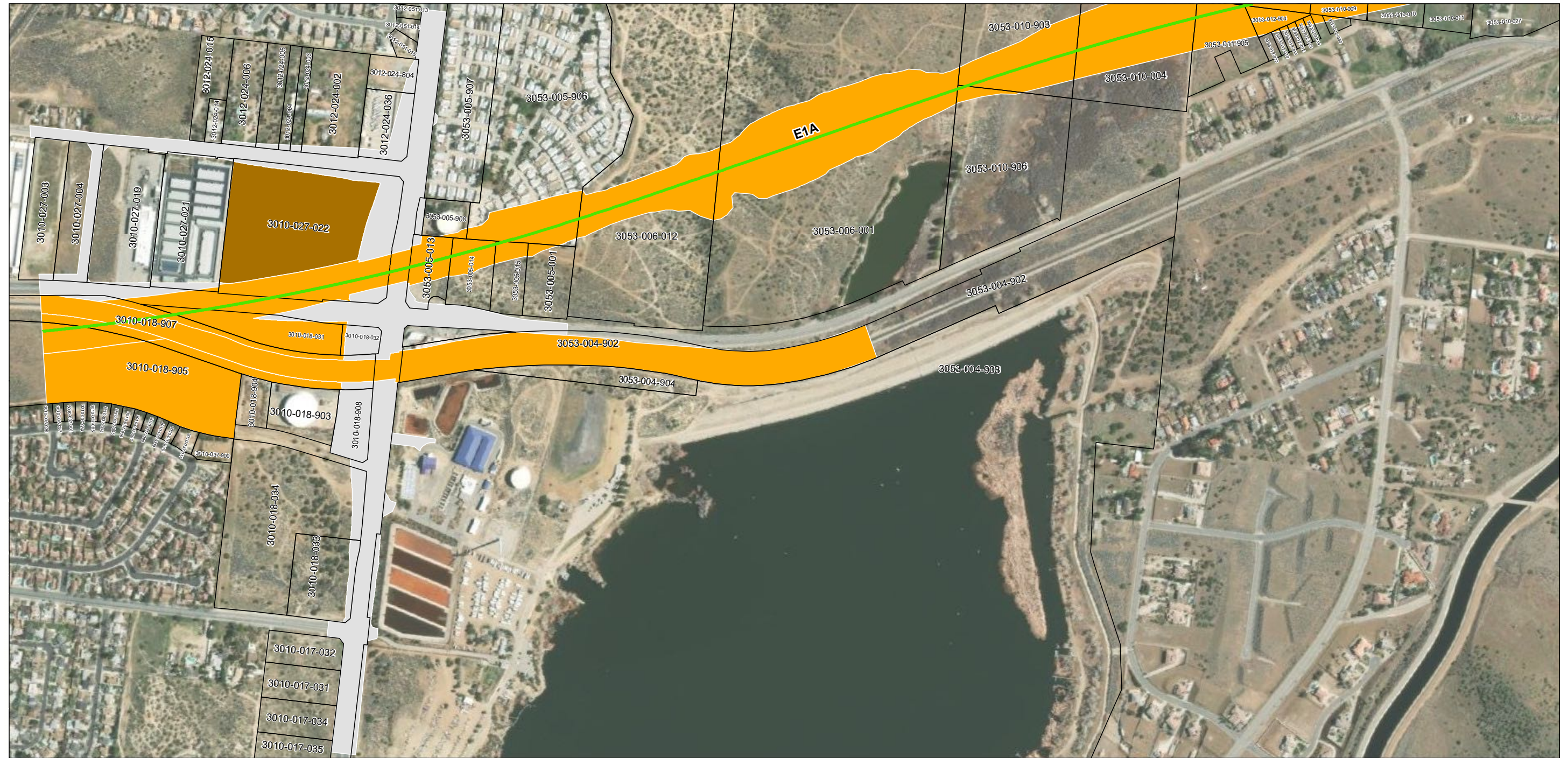
Tunnel

- Permanent

Utility Easement

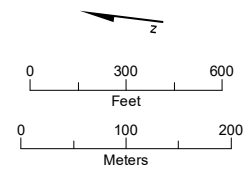
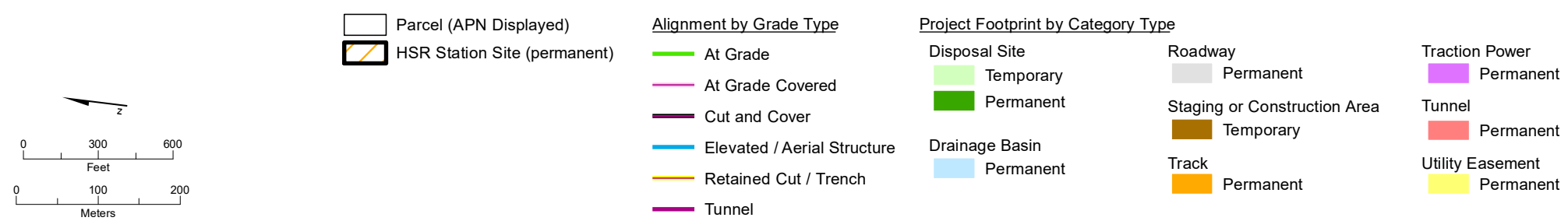
- Permanent

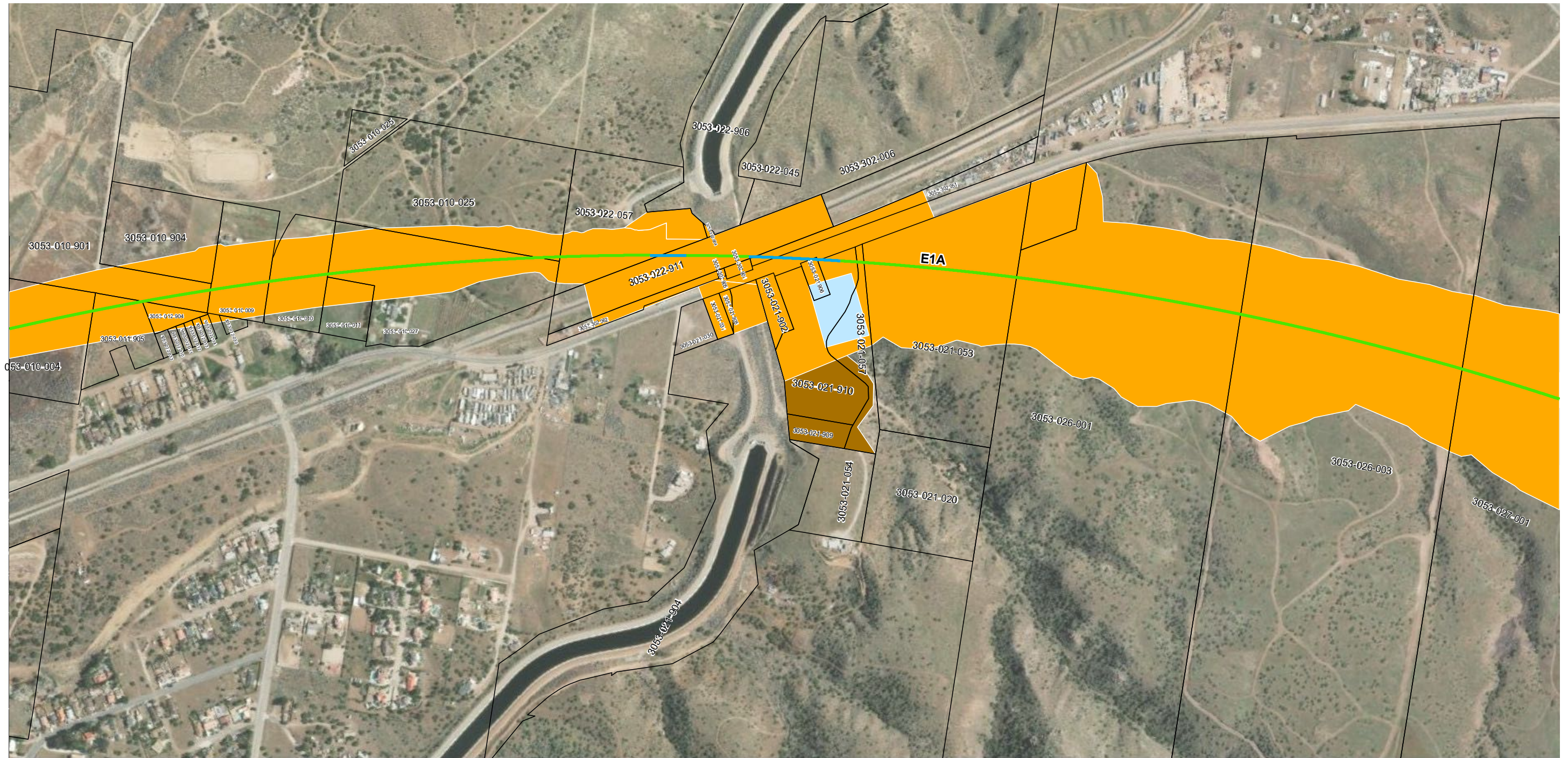
Sheet Index



PRELIMINARY DRAFT/SUBJECT TO CHANGE - HSR ALIGNMENT IS NOT DETERMINED
Source: Authority, 2020; Esri, 2021

October 10, 2021





PRELIMINARY DRAFT/SUBJECT TO CHANGE - HSR ALIGNMENT IS NOT DETERMINED
Source: Authority, 2020; Esri, 2021

October 10, 2021

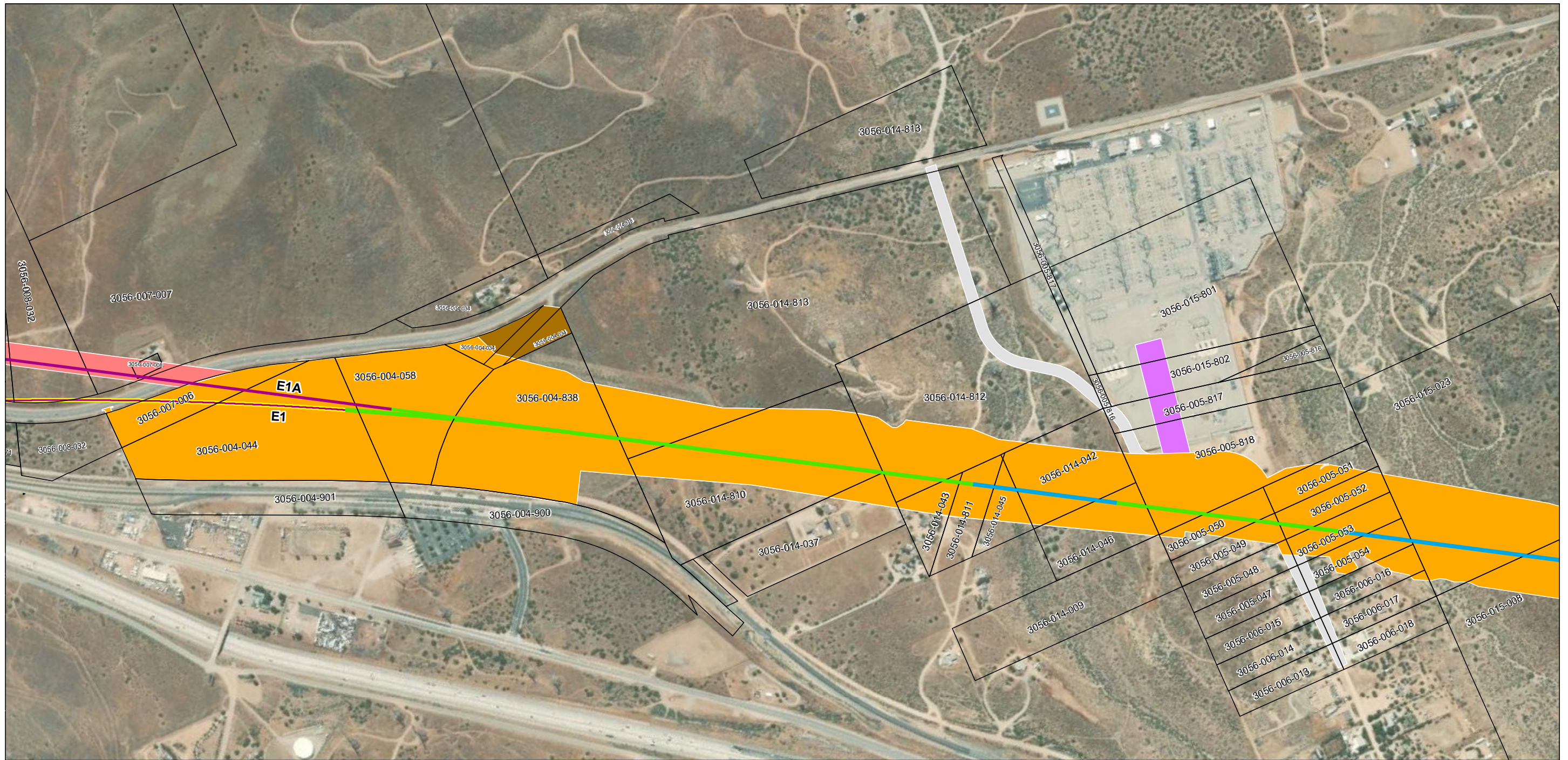
 	Parcel (APN Displayed) HSR Station Site (permanent)	Alignment by Grade Type At Grade At Grade Covered Cut and Cover Elevated / Aerial Structure Retained Cut / Trench Tunnel	Project Footprint by Category Type Disposal Site Temporary Permanent Drainage Basin Permanent Roadway Permanent Staging or Construction Area Temporary Track Permanent	Traction Power Permanent Tunnel Permanent Utility Easement Permanent
	Sheet Index			



PRELIMINARY DRAFT/SUBJECT TO CHANGE - HSR ALIGNMENT IS NOT DETERMINED
 Source: Authority, 2020; Esri, 2021

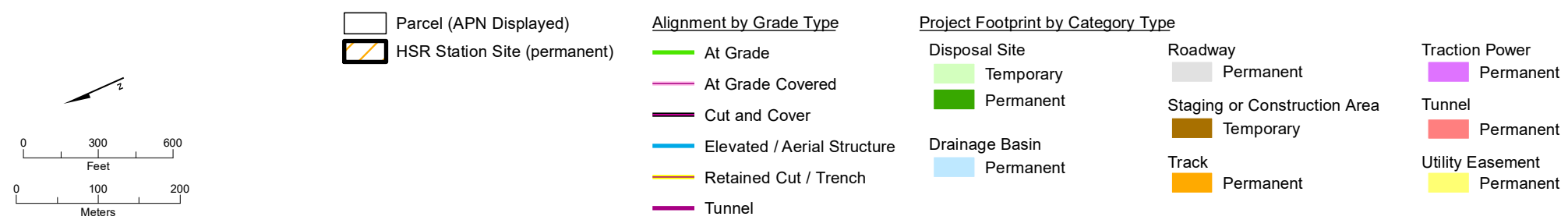
October 10, 2021

 	Parcel (APN Displayed) HSR Station Site (permanent)	Alignment by Grade Type At Grade At Grade Covered Cut and Cover Elevated / Aerial Structure Retained Cut / Trench Tunnel	Project Footprint by Category Type Disposal Site Temporary Permanent Drainage Basin Permanent	Roadway Permanent Staging or Construction Area Temporary Track Permanent	Traction Power Permanent Tunnel Permanent Utility Easement Permanent
	Sheet Index				

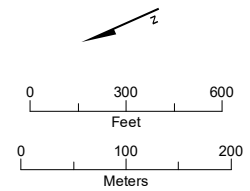


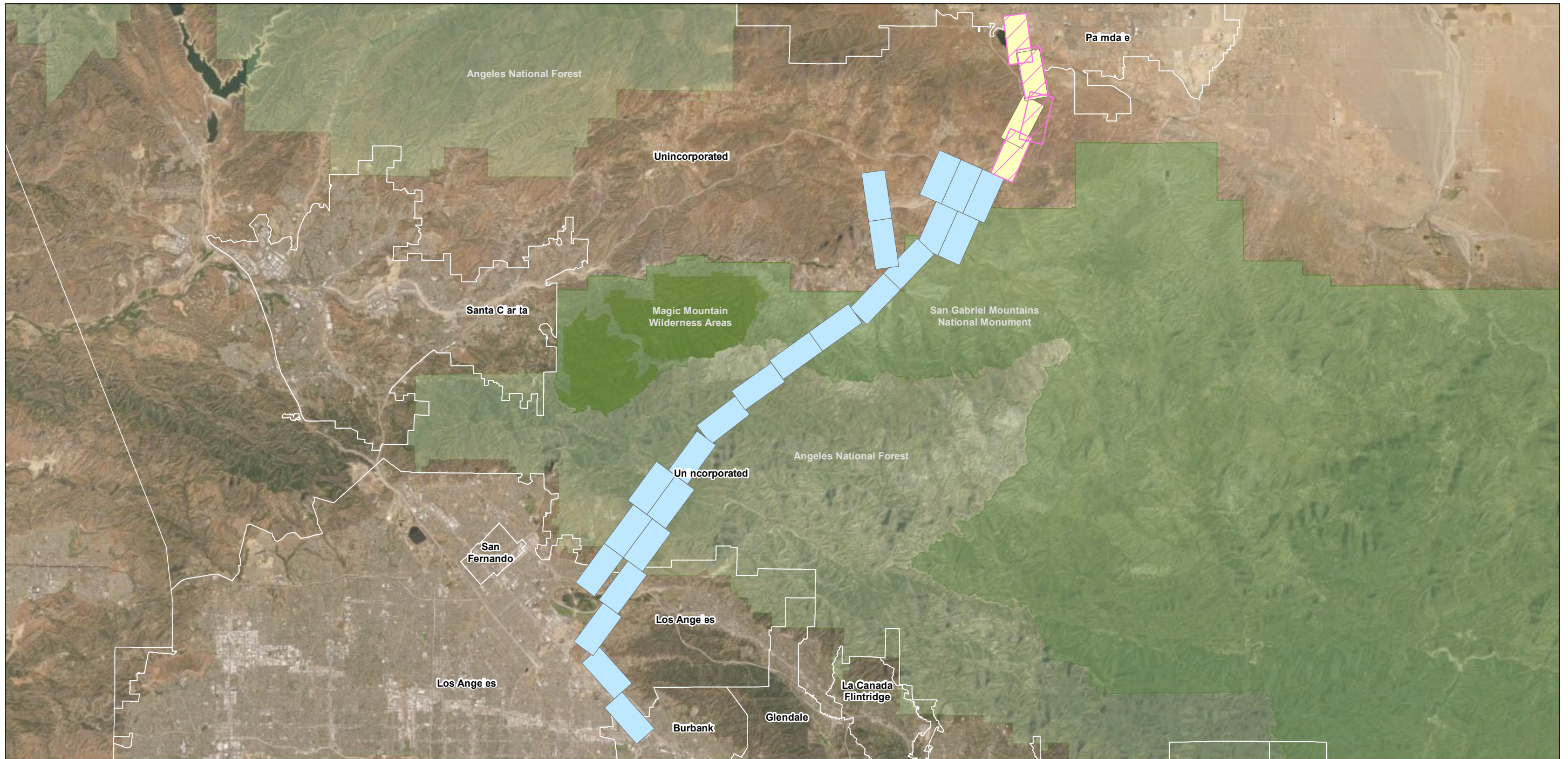
PRELIMINARY DRAFT/SUBJECT TO CHANGE - HSR ALIGNMENT IS NOT DETERMINED
Source: Authority, 2020; Esri, 2021

October 10, 2021



Sheet Index



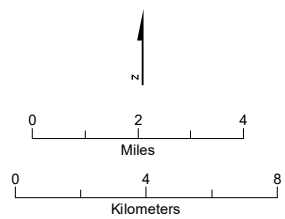


PRELIMINARY DRAFT/SUBJECT TO CHANGE - HSR ALIGNMENT IS NOT DETERMINED
 Source: Authority, 2020; Esri, 2021

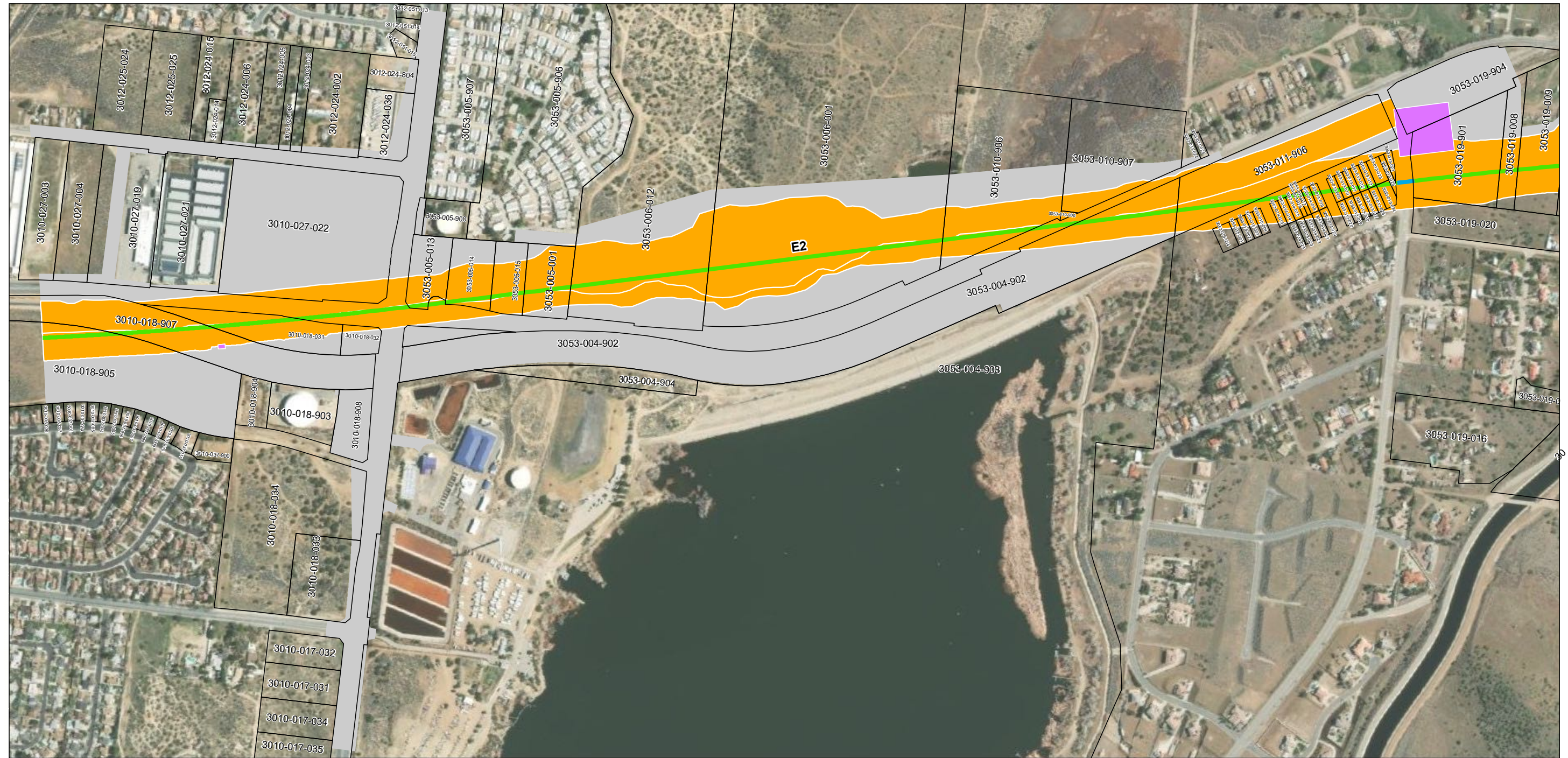
October 10, 2021

E2, E2A Footprint Mapbook Index

- E2 Build Alternative (Pages 1-4)
- E2, E2A Build Alternatives (Pages 5-27)
- E2A Build Alternative (Pages 28-31)

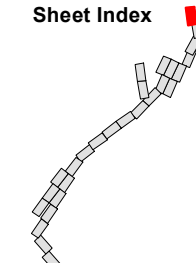
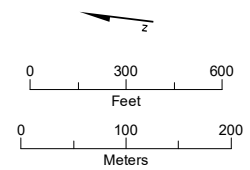
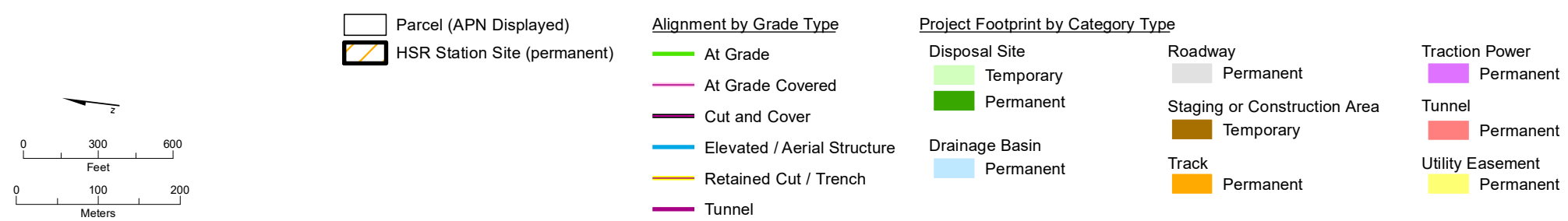


Parcel Map Index
 HSR E2, E2A Build Alternatives

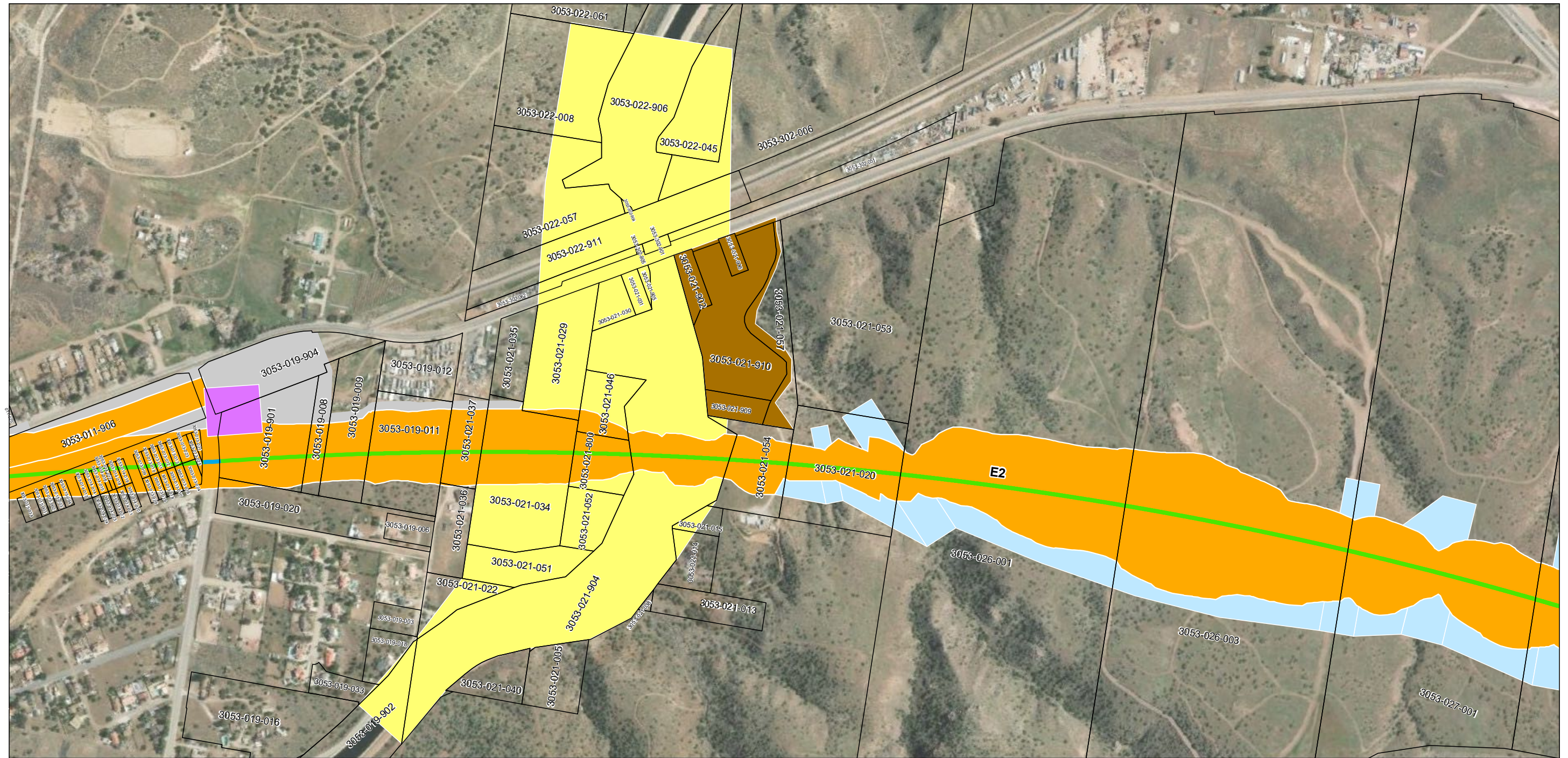


PRELIMINARY DRAFT/SUBJECT TO CHANGE - HSR ALIGNMENT IS NOT DETERMINED
Source: Authority, 2020; Esri, 2021

October 21, 2021

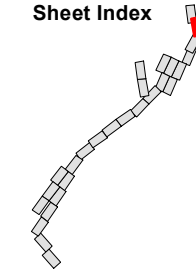
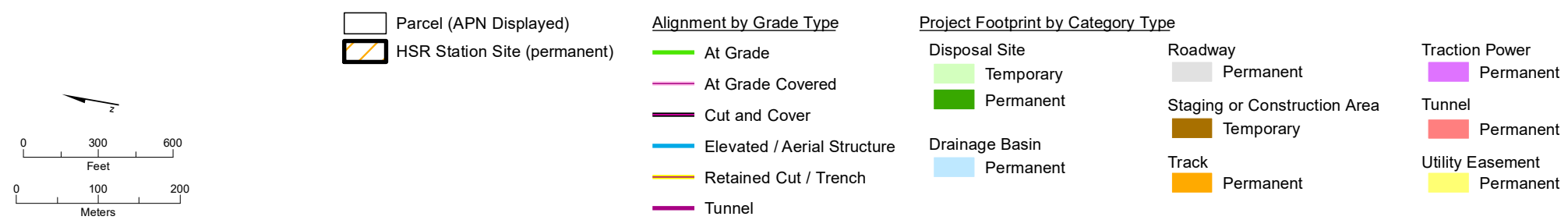


Map 1
HSR E2 Build Alternative

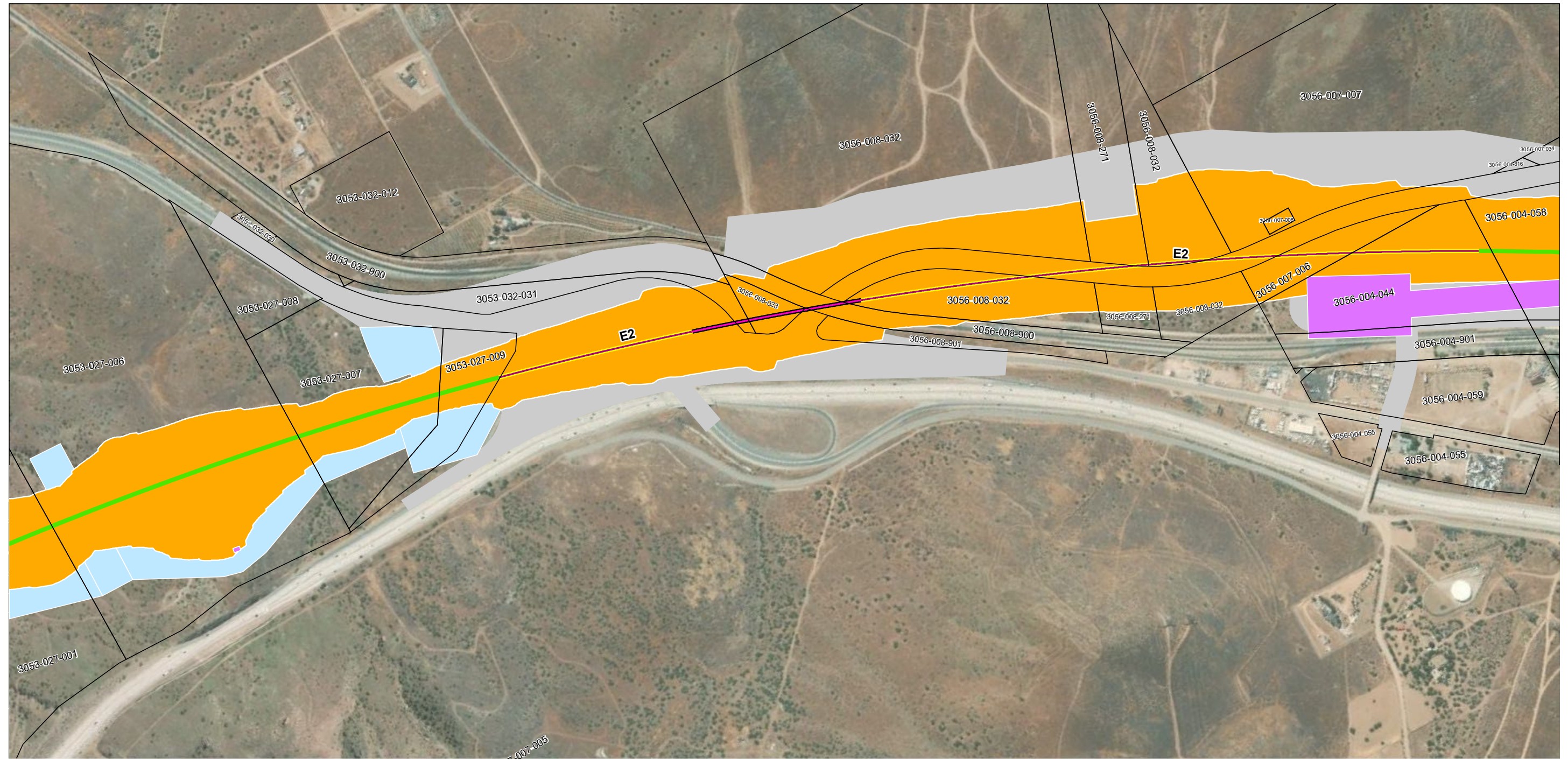


PRELIMINARY DRAFT/SUBJECT TO CHANGE - HSR ALIGNMENT IS NOT DETERMINED
Source: Authority, 2020; Esri, 2021

October 21, 2021

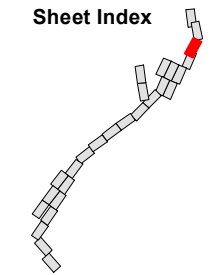
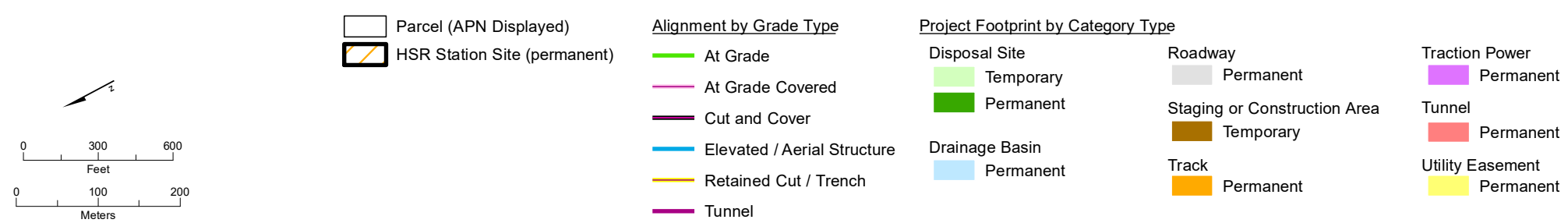


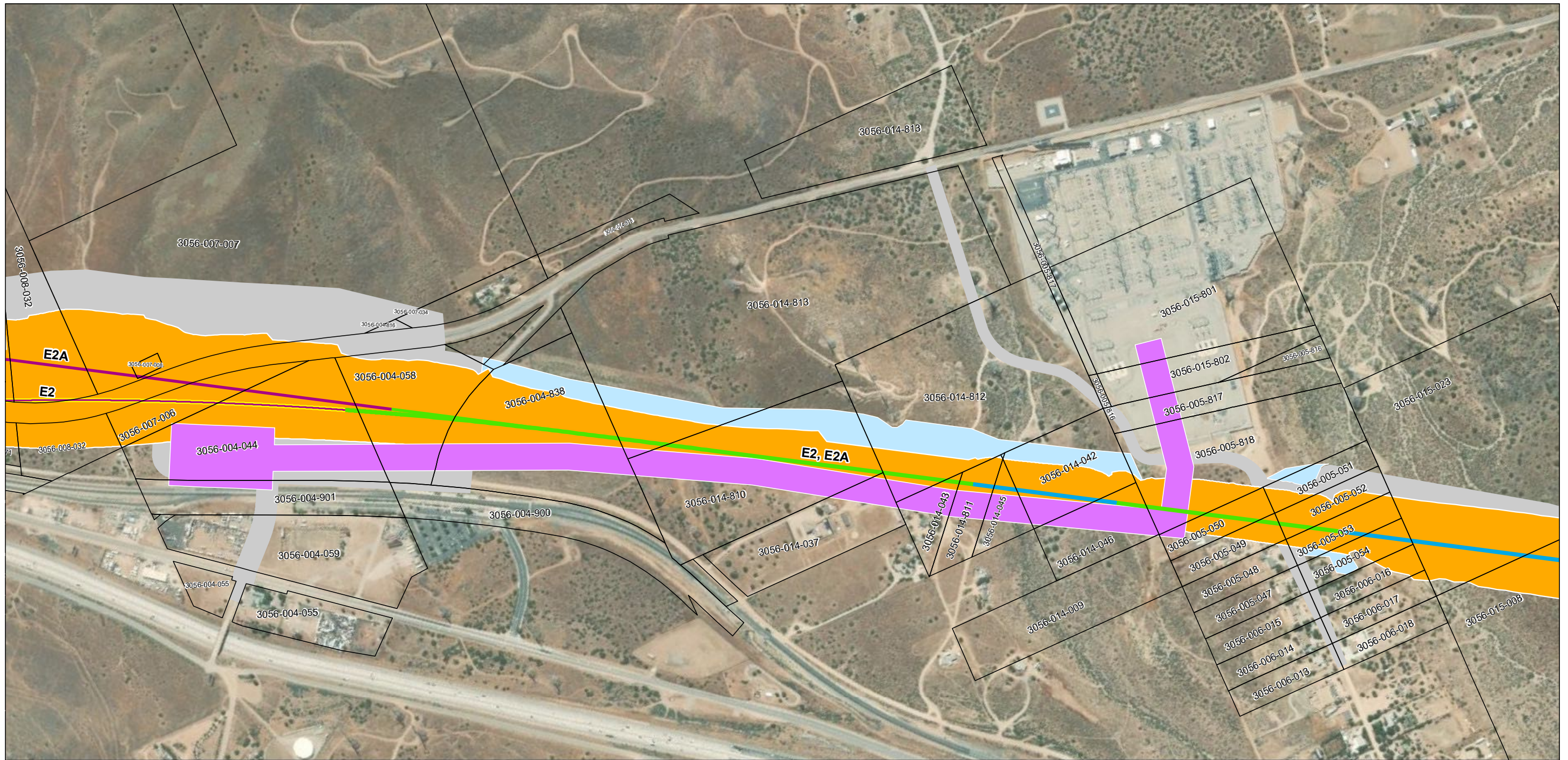
Map 2
HSR E2 Build Alternative



PRELIMINARY DRAFT/SUBJECT TO CHANGE - HSR ALIGNMENT IS NOT DETERMINED
Source: Authority, 2020; Esri, 2021

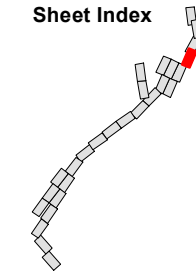
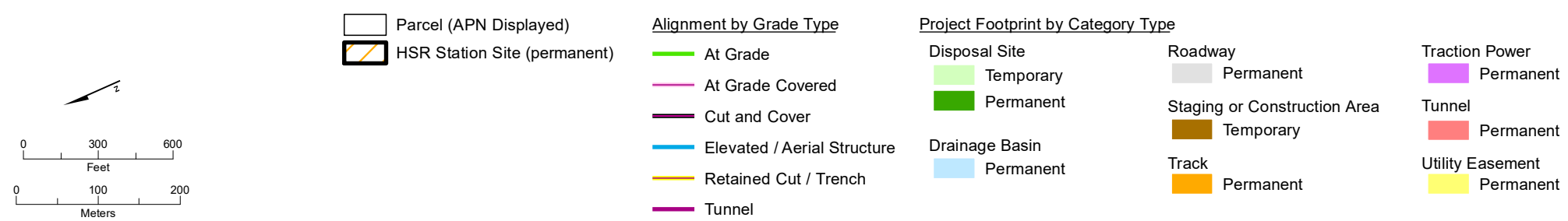
October 21, 2021





PRELIMINARY DRAFT/SUBJECT TO CHANGE - HSR ALIGNMENT IS NOT DETERMINED
Source: Authority, 2020; Esri, 2021

October 9, 2021

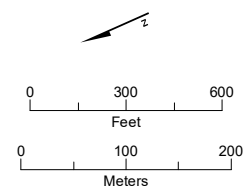
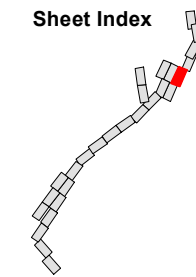
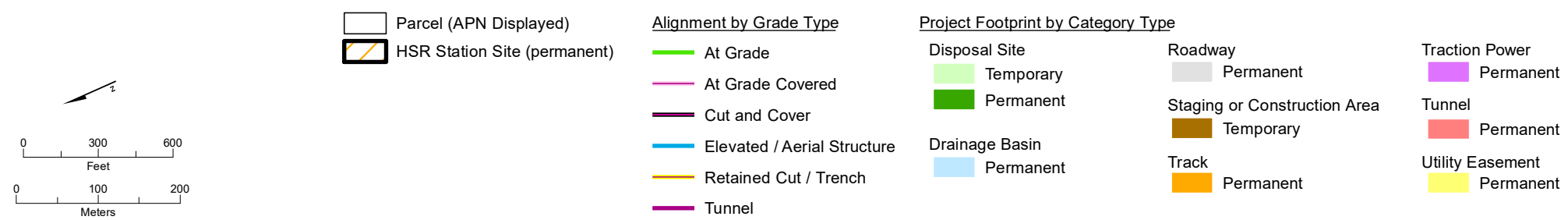


Map 4
HSR E2 Build Alternative



PRELIMINARY DRAFT/SUBJECT TO CHANGE - HSR ALIGNMENT IS NOT DETERMINED
 Source: Authority, 2020; Esri, 2021

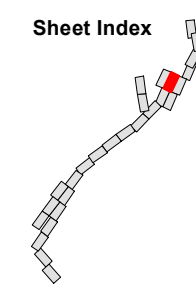
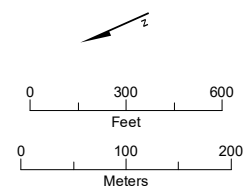
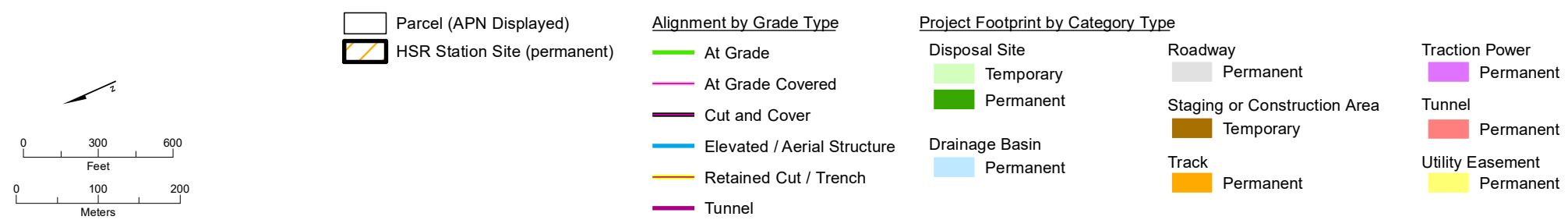
October 10, 2021





PRELIMINARY DRAFT/SUBJECT TO CHANGE - HSR ALIGNMENT IS NOT DETERMINED
Source: Authority, 2020; Esri, 2021


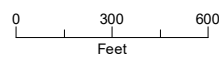
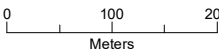

















October 10, 2021

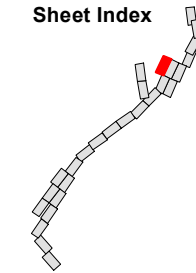


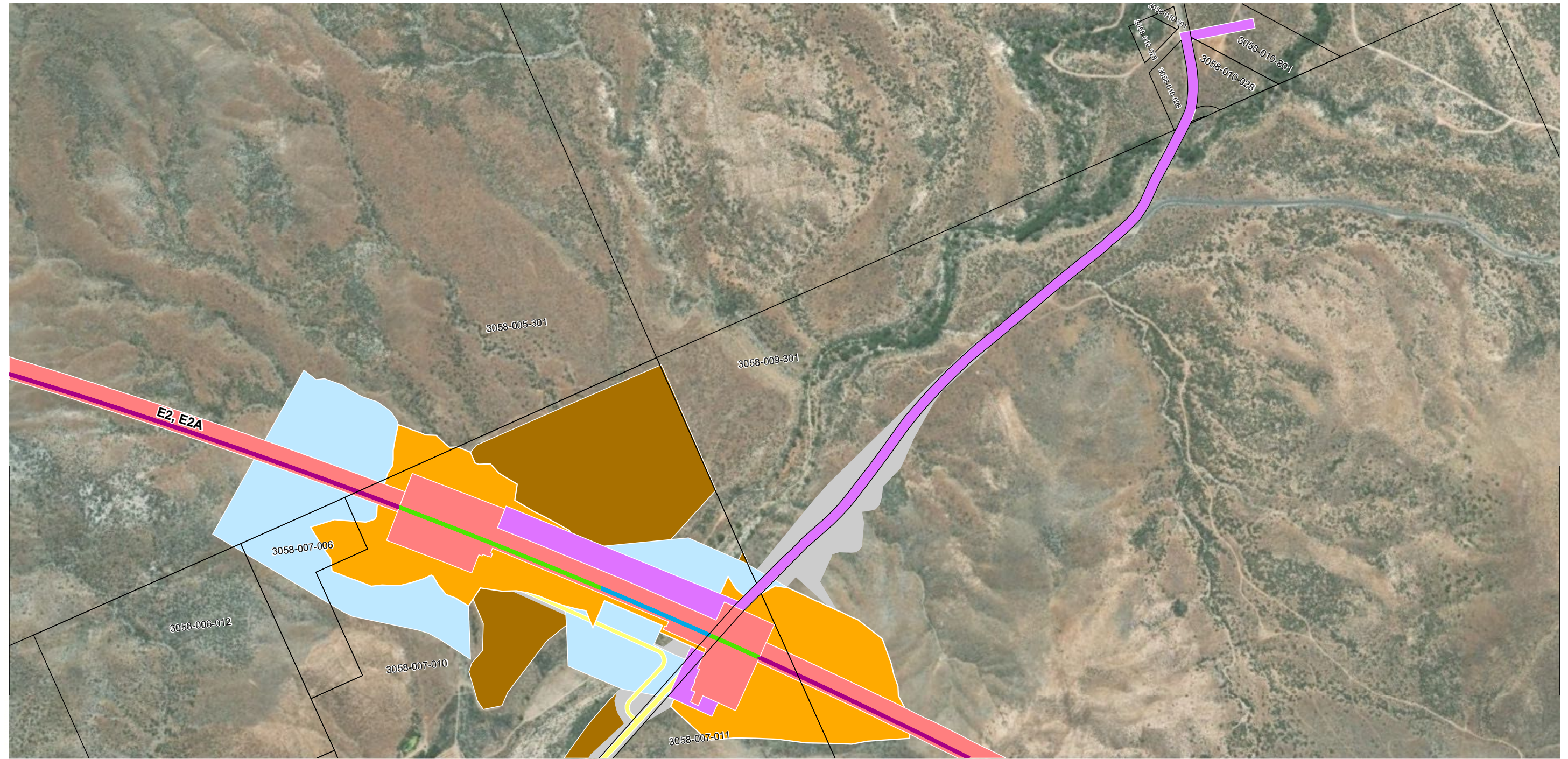


PRELIMINARY DRAFT/SUBJECT TO CHANGE - HSR ALIGNMENT IS NOT DETERMINED
Source: Authority, 2020; Esri, 2021

October 10, 2021

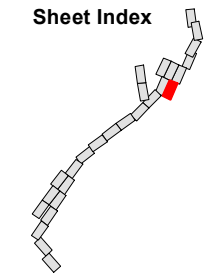
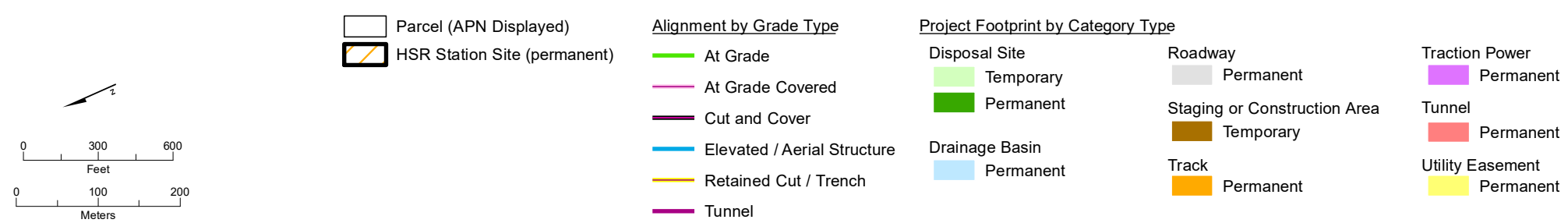
  	 Parcel (APN Displayed)  HSR Station Site (permanent)	Alignment by Grade Type  At Grade  At Grade Covered  Cut and Cover  Elevated / Aerial Structure  Retained Cut / Trench  Tunnel	Project Footprint by Category Type Disposal Site  Temporary  Permanent Drainage Basin  Permanent	Roadway  Permanent Staging or Construction Area  Temporary Track  Permanent	Traction Power  Permanent Tunnel  Permanent Utility Easement  Permanent
---	--	---	---	--	--





PRELIMINARY DRAFT/SUBJECT TO CHANGE - HSR ALIGNMENT IS NOT DETERMINED
 Source: Authority, 2020; Esri, 2021

October 10, 2021

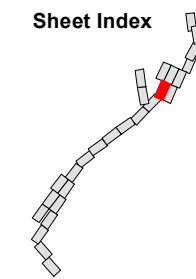
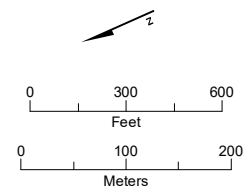
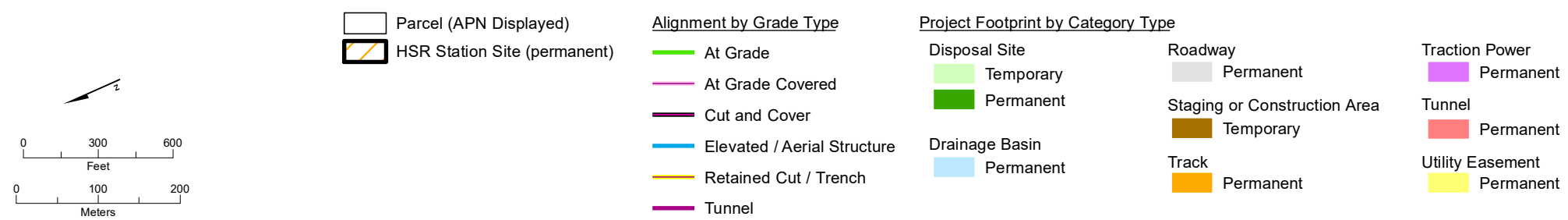


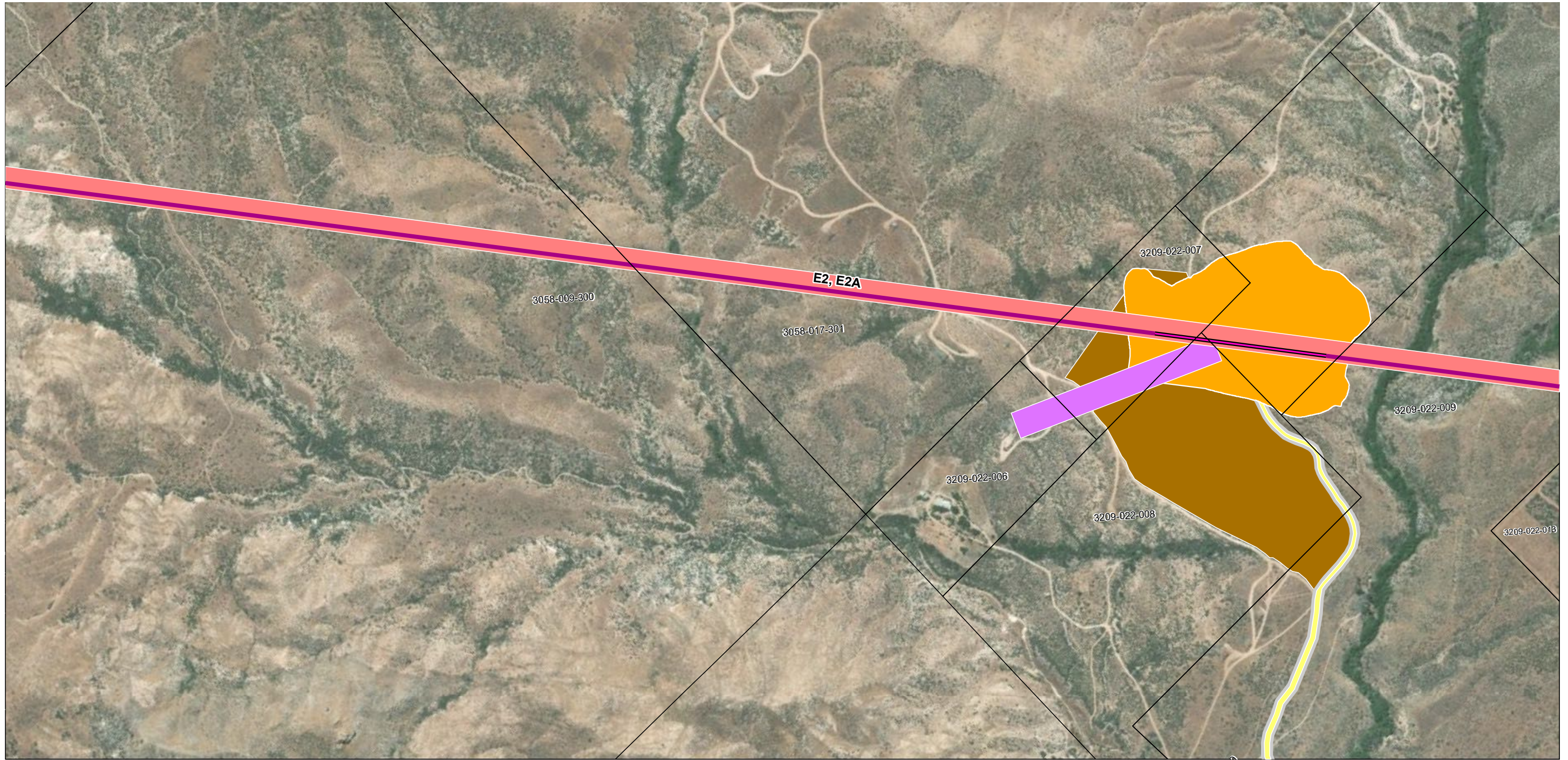
Map 8
 HSR E2, E2A Build Alternatives



PRELIMINARY DRAFT/SUBJECT TO CHANGE - HSR ALIGNMENT IS NOT DETERMINED
Source: Authority, 2020; Esri, 2021

October 9, 2021





PRELIMINARY DRAFT/SUBJECT TO CHANGE - HSR ALIGNMENT IS NOT DETERMINED
 Source: Authority, 2020; Esri, 2021

October 9, 2021

 	Parcel (APN Displayed) HSR Station Site (permanent)	Alignment by Grade Type At Grade At Grade Covered Cut and Cover Elevated / Aerial Structure Retained Cut / Trench Tunnel	Project Footprint by Category Type Disposal Site Temporary Permanent Drainage Basin Permanent	Roadway Permanent Staging or Construction Area Temporary Track Permanent	Traction Power Permanent Tunnel Permanent Utility Easement Permanent	Sheet Index
----------	--	---	---	--	--	------------------------

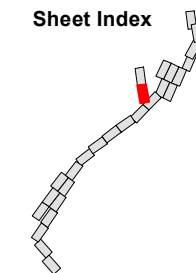
Map 10
 HSR E2, E2A Build Alternatives



PRELIMINARY DRAFT/SUBJECT TO CHANGE - HSR ALIGNMENT IS NOT DETERMINED
Source: Authority, 2020; Esri, 2021

October 9, 2021

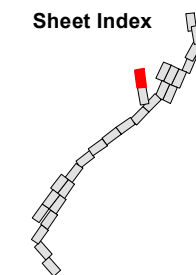
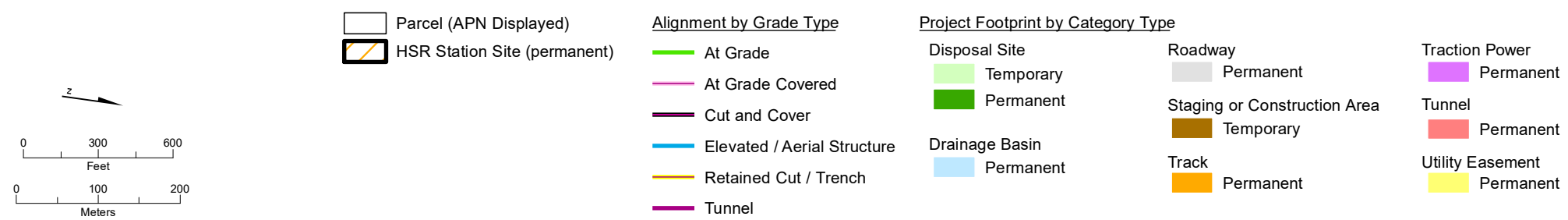
 	Parcel (APN Displayed) HSR Station Site (permanent)	<u>Alignment by Grade Type</u> At Grade At Grade Covered Cut and Cover Elevated / Aerial Structure Retained Cut / Trench Tunnel	<u>Project Footprint by Category Type</u> Disposal Site Temporary Permanent Drainage Basin Permanent	Roadway Permanent Staging or Construction Area Temporary Track Permanent	Traction Power Permanent Tunnel Permanent Utility Easement Permanent
----------	--	---	---	--	--

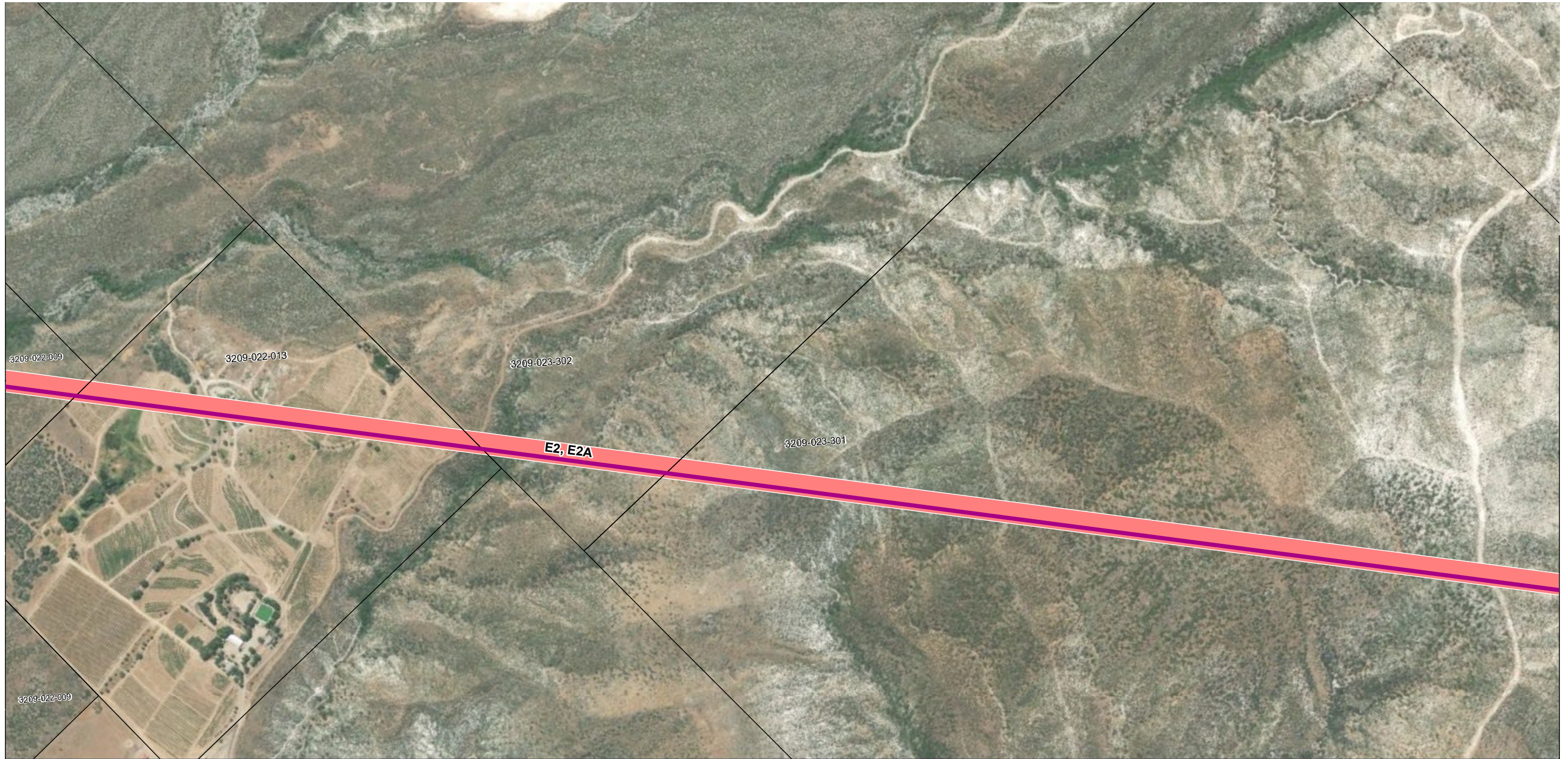




PRELIMINARY DRAFT/SUBJECT TO CHANGE - HSR ALIGNMENT IS NOT DETERMINED
 Source: Authority, 2020; Esri, 2021

October 9, 2021

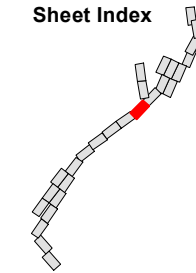




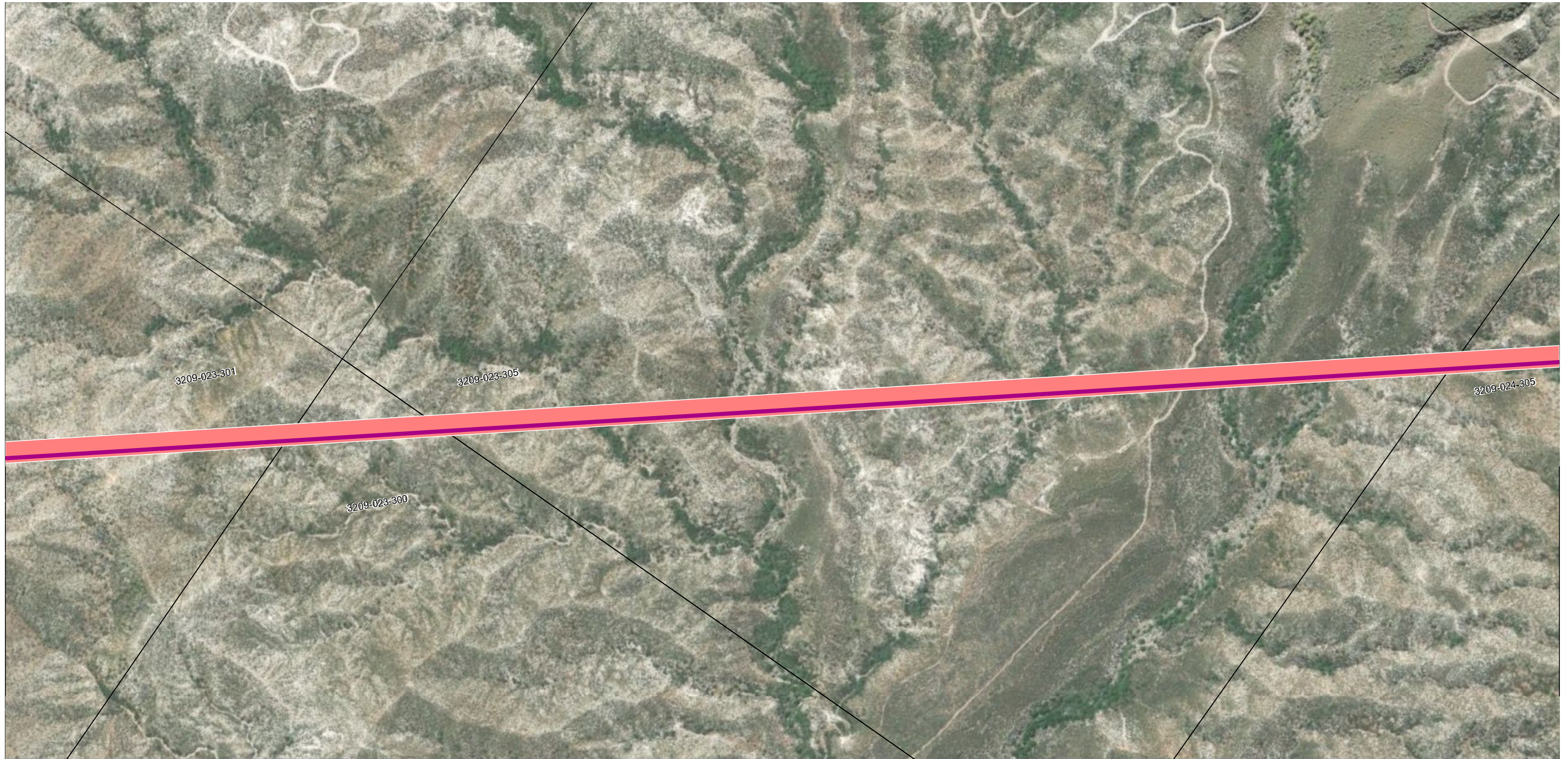
PRELIMINARY DRAFT/SUBJECT TO CHANGE - HSR ALIGNMENT IS NOT DETERMINED
 Source: Authority, 2020; Esri, 2021

October 9, 2021

 	Parcel (APN Displayed) HSR Station Site (permanent)	Alignment by Grade Type At Grade At Grade Covered Cut and Cover Elevated / Aerial Structure Retained Cut / Trench Tunnel	Project Footprint by Category Type Disposal Site Temporary Permanent Drainage Basin Permanent	Roadway Permanent Staging or Construction Area Temporary Track Permanent	Traction Power Permanent Tunnel Permanent Utility Easement Permanent
----------	--	---	---	--	--



Map 13
 HSR E2, E2A Build Alternatives



PRELIMINARY DRAFT/SUBJECT TO CHANGE - HSR ALIGNMENT IS NOT DETERMINED
 Source: Authority, 2020; Esri, 2021

October 9, 2021

0 300 600
Feet

0 100 200
Meters

Parcel (APN Displayed)

Parcel (APN Displayed)

HSR Station Site (permanent)

Alignment by Grade Type

At Grade

At Grade Covered

Cut and Cover

Elevated / Aerial Structure

Retained Cut / Trench

Tunnel

Project Footprint by Category Type

Disposal Site

Temporary

Permanent

Drainage Basin

Permanent

Roadway

Permanent

Staging or Construction Area

Temporary

Track

Permanent

Traction Power

Permanent

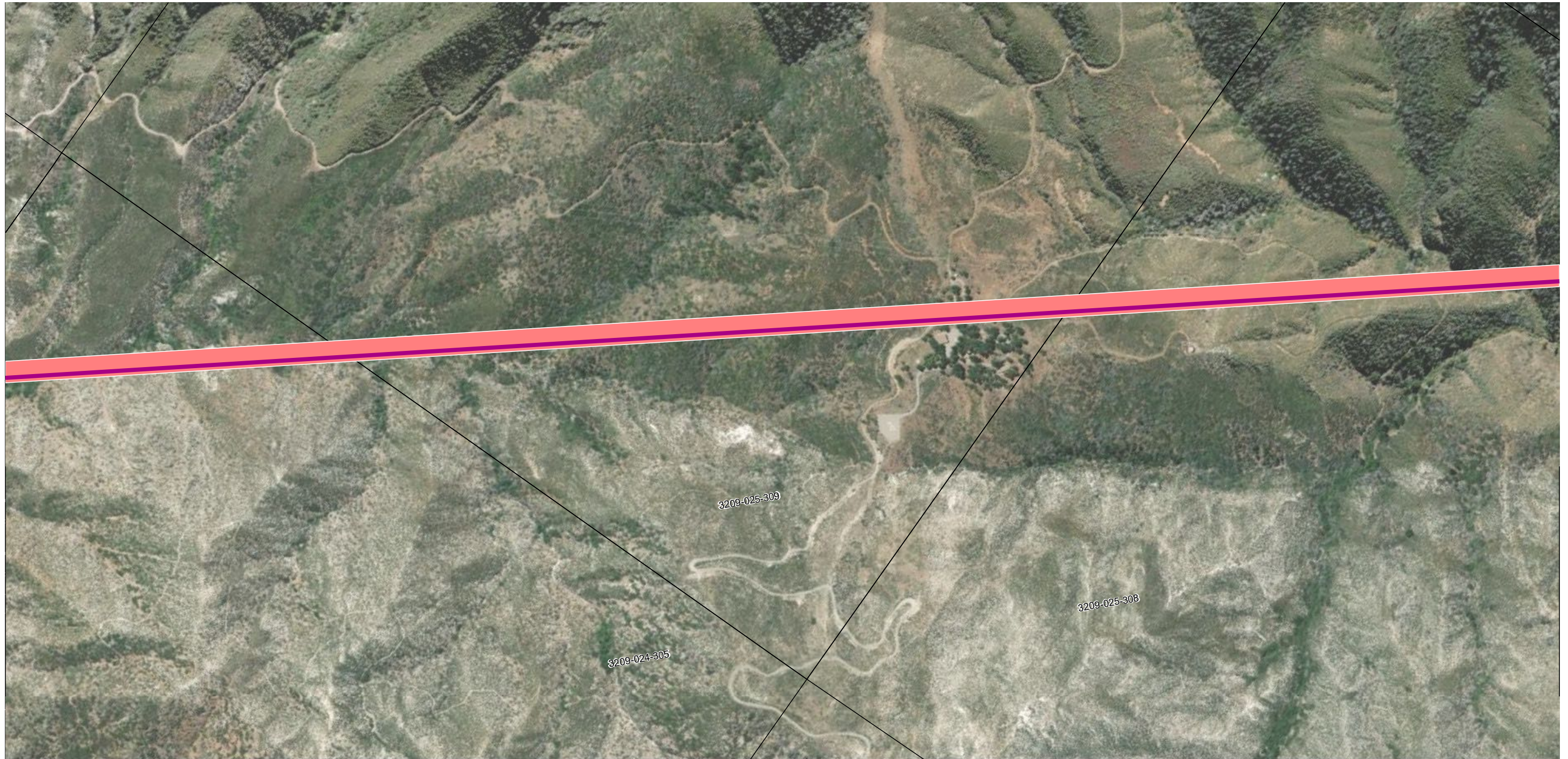
Tunnel

Permanent

Utility Easement

Permanent

Sheet Index



PRELIMINARY DRAFT/SUBJECT TO CHANGE - HSR ALIGNMENT IS NOT DETERMINED
Source: Authority, 2020; Esri, 2021

October 9, 2021

0 300 600
Feet

0 100 200
Meters

Parcel (APN Displayed)

Parcel (APN Displayed)

HSR Station Site (permanent)

Alignment by Grade Type

At Grade

At Grade Covered

Cut and Cover

Elevated / Aerial Structure

Retained Cut / Trench

Tunnel

Project Footprint by Category Type

Disposal Site

Temporary

Permanent

Drainage Basin

Permanent

Roadway

Permanent

Staging or Construction Area

Temporary

Track

Permanent

Traction Power

Permanent

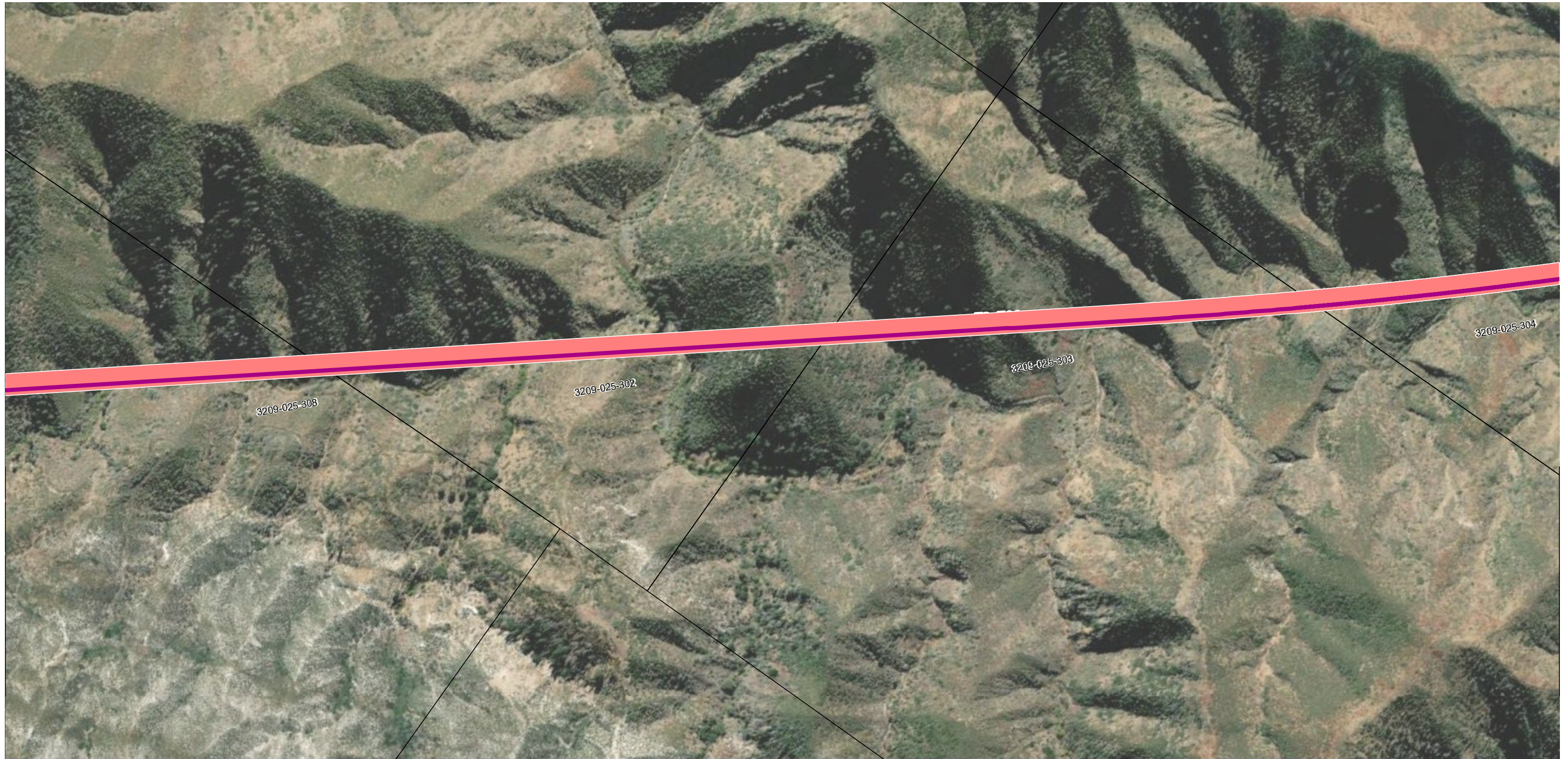
Tunnel

Permanent

Utility Easement

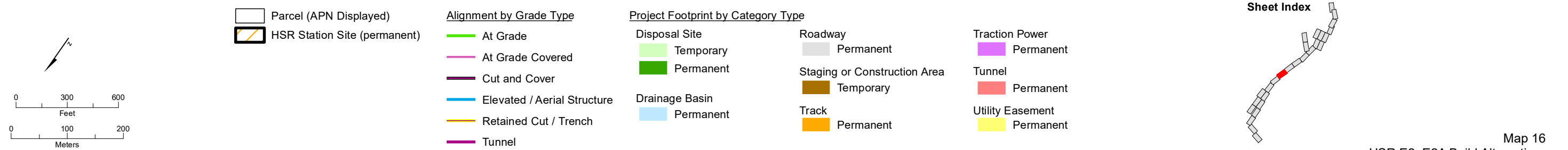
Permanent

Sheet Index



PRELIMINARY DRAFT/SUBJECT TO CHANGE - HSR ALIGNMENT IS NOT DETERMINED
Source: Authority, 2020; Esri, 2021

October 9, 2021





PRELIMINARY DRAFT/SUBJECT TO CHANGE - HSR ALIGNMENT IS NOT DETERMINED
Source: Authority, 2020; Esri, 2021

October 9, 2021

0 300 600
Feet

0 100 200
Meters

Parcel (APN Displayed)

HSR Station Site (permanent)

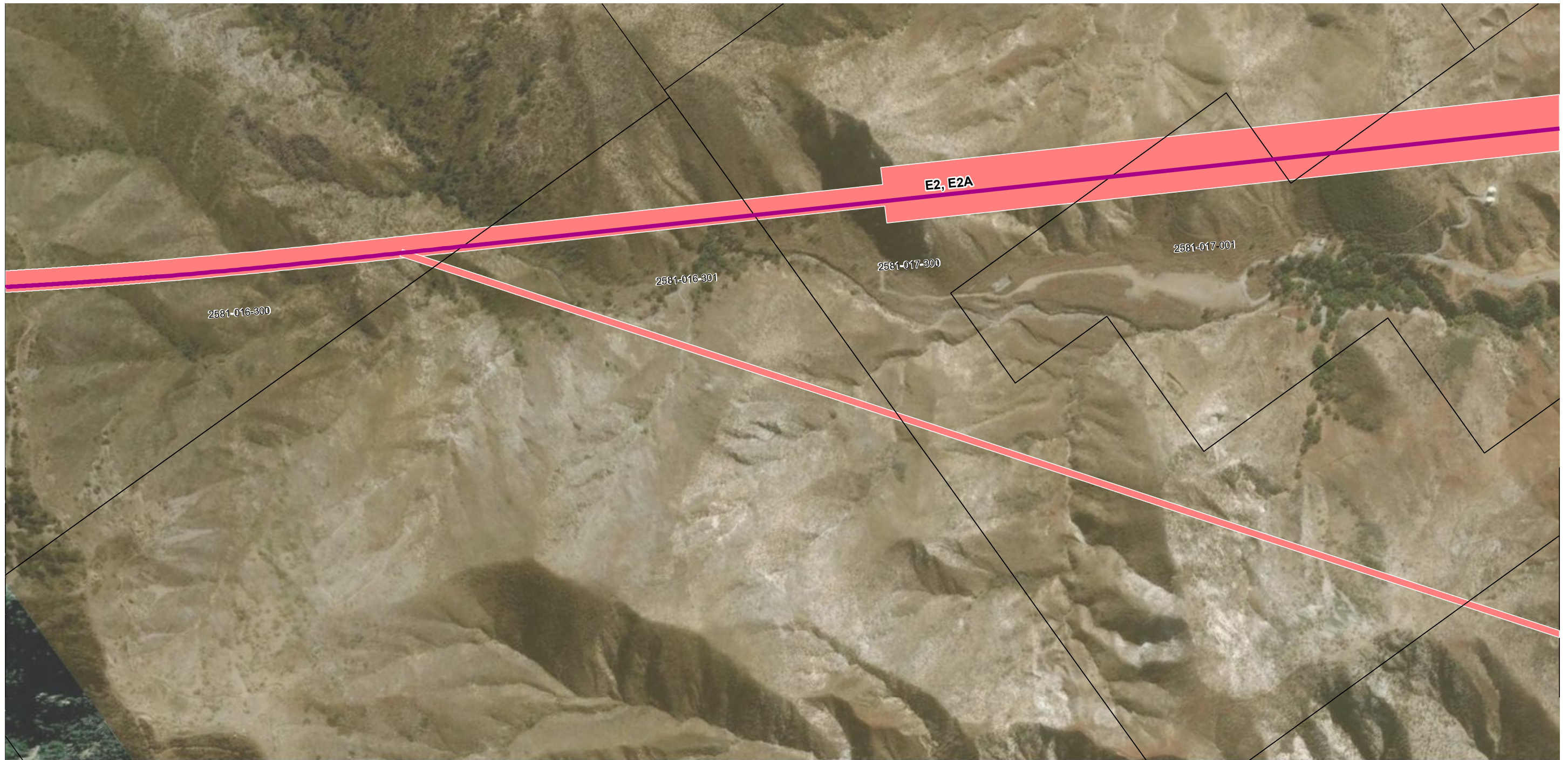
Alignment by Grade Type

- At Grade
- At Grade Covered
- Cut and Cover
- Elevated / Aerial Structure
- Retained Cut / Trench
- Tunnel

Project Footprint by Category Type

Disposal Site	Roadway	Traction Power
Temporary	Permanent	Permanent
Permanent	Staging or Construction Area	Tunnel
Drainage Basin	Temporary	Permanent
Permanent	Track	Utility Easement
	Permanent	Permanent

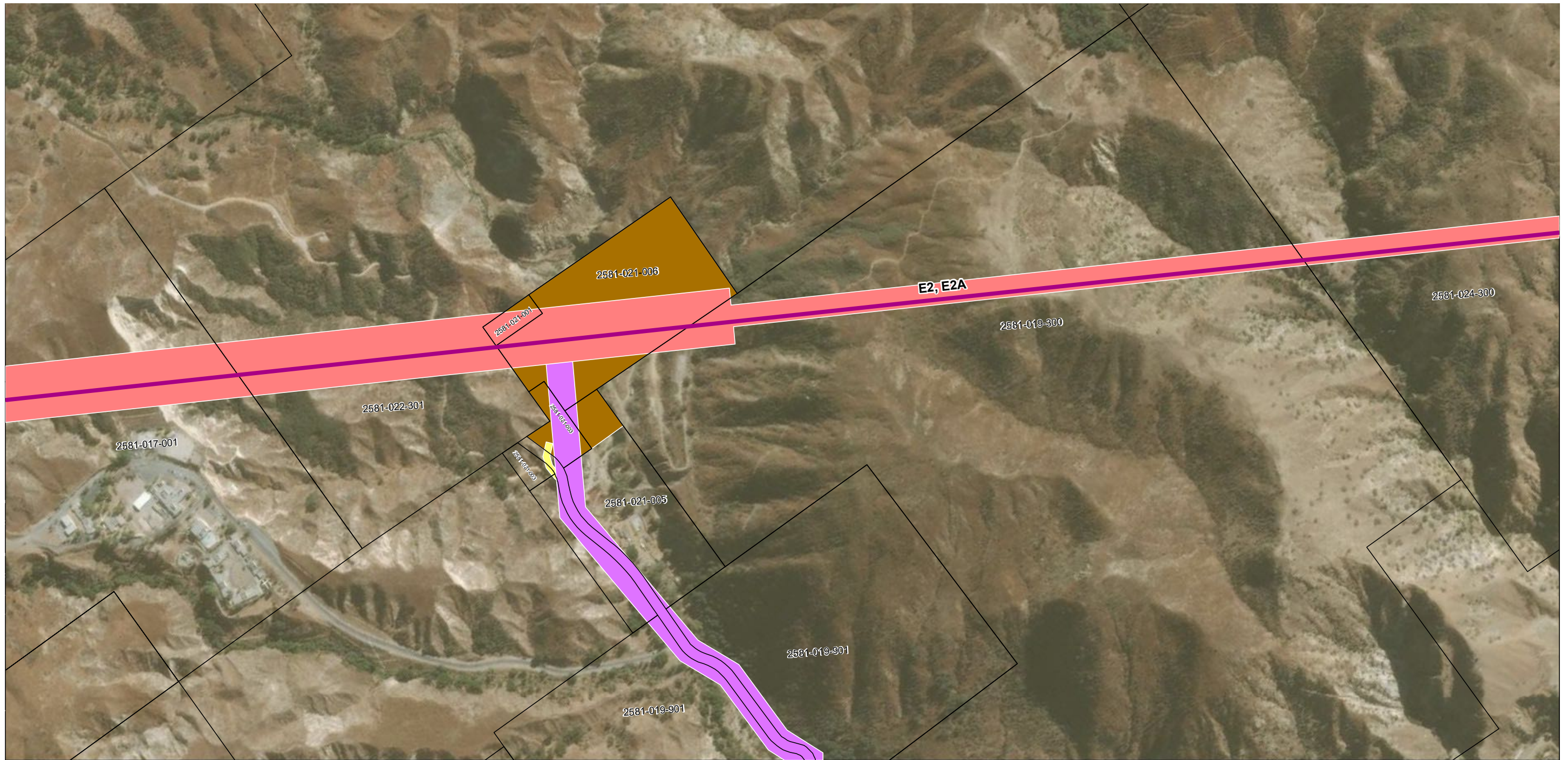
Sheet Index



PRELIMINARY DRAFT/SUBJECT TO CHANGE - HSR ALIGNMENT IS NOT DETERMINED
 Source: Authority, 2020; Esri, 2021


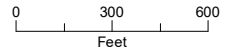
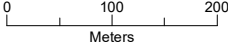

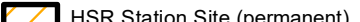


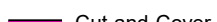







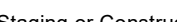
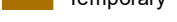



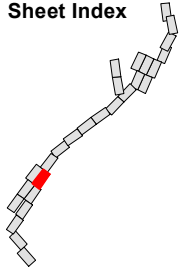
October 9, 2021

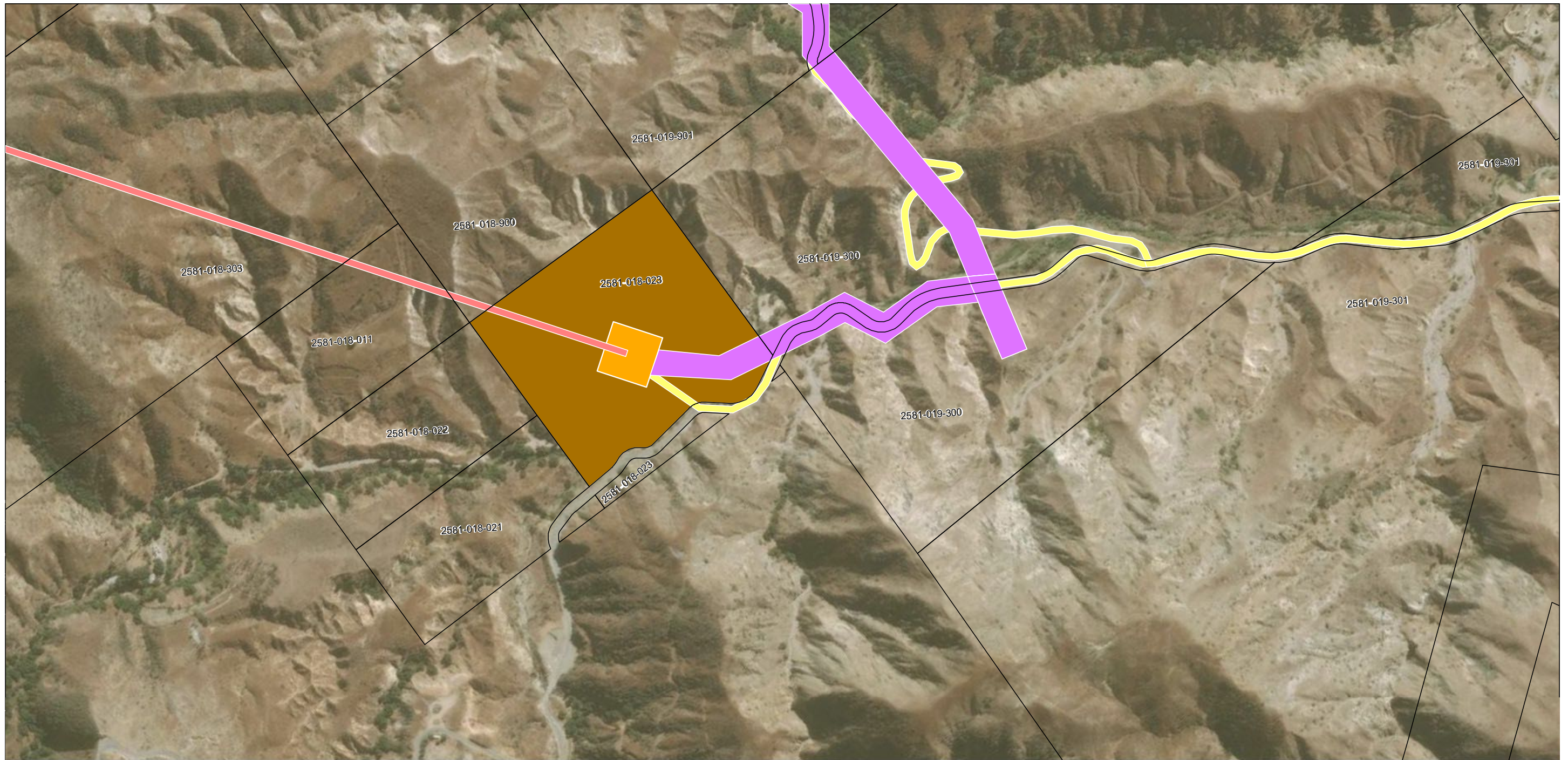
 	Parcel (APN Displayed) HSR Station Site (permanent)	Alignment by Grade Type At Grade At Grade Covered Cut and Cover Elevated / Aerial Structure Retained Cut / Trench Tunnel	Project Footprint by Category Type Disposal Site Temporary Permanent Drainage Basin Permanent	Roadway Permanent Staging or Construction Area Temporary Track Permanent	Traction Power Permanent Tunnel Permanent Utility Easement Permanent	Sheet Index
----------	--	---	---	--	--	------------------------



PRELIMINARY DRAFT/SUBJECT TO CHANGE - HSR ALIGNMENT IS NOT DETERMINED
Source: Authority, 2020; Esri, 2021

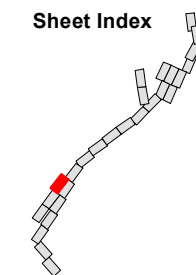
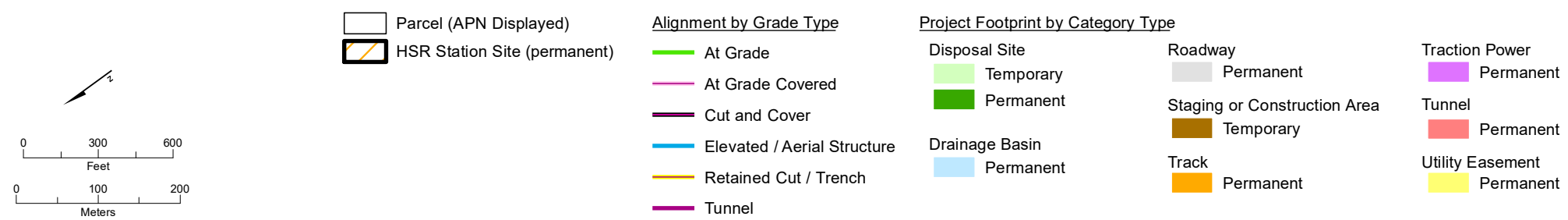
October 9, 2021

  	 Parcel (APN Displayed)  HSR Station Site (permanent)	Alignment by Grade Type  At Grade  At Grade Covered  Cut and Cover  Elevated / Aerial Structure  Retained Cut / Trench  Tunnel	Project Footprint by Category Type Disposal Site  Temporary  Permanent Drainage Basin  Permanent	Roadway  Permanent Staging or Construction Area  Temporary Track  Permanent	Traction Power  Permanent Tunnel  Permanent Utility Easement  Permanent	Sheet Index 
---	--	---	---	--	--	---



PRELIMINARY DRAFT/SUBJECT TO CHANGE - HSR ALIGNMENT IS NOT DETERMINED
Source: Authority, 2020; Esri, 2021

October 9, 2021





PRELIMINARY DRAFT/SUBJECT TO CHANGE - HSR ALIGNMENT IS NOT DETERMINED
 Source: Authority, 2020; Esri, 2021

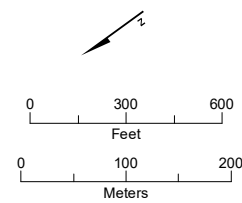
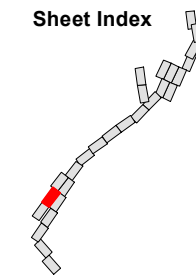
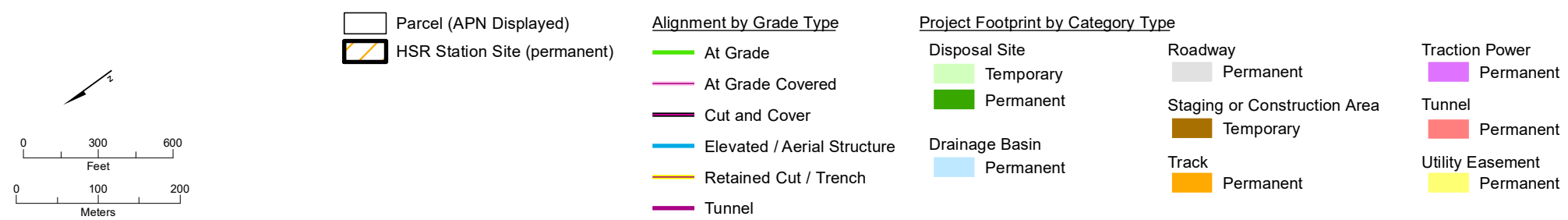
October 9, 2021

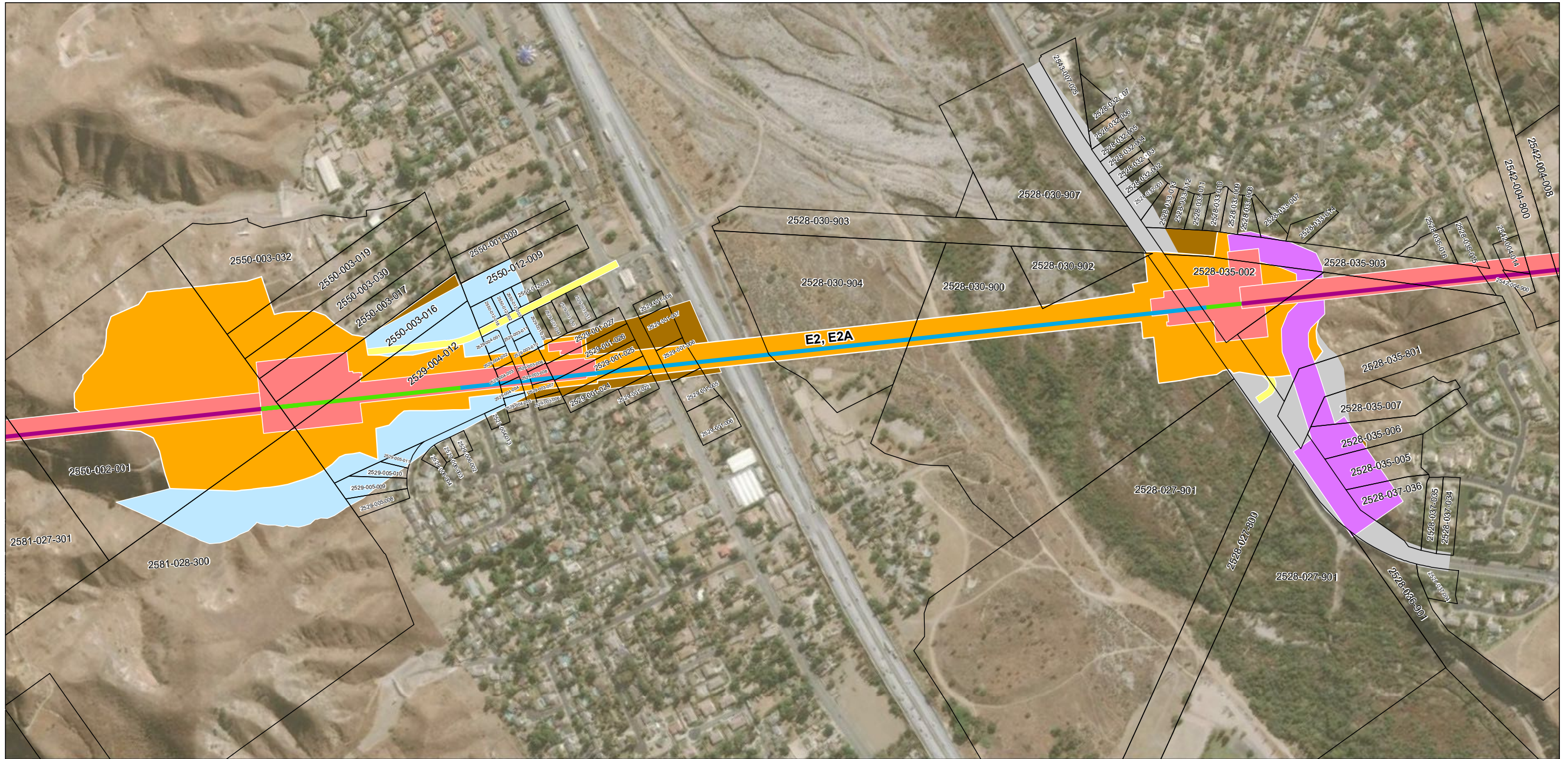
 	Parcel (APN Displayed) HSR Station Site (permanent)	Alignment by Grade Type At Grade At Grade Covered Cut and Cover Elevated / Aerial Structure Retained Cut / Trench Tunnel	Project Footprint by Category Type Disposal Site Temporary Permanent Drainage Basin Permanent	Roadway Permanent Staging or Construction Area Temporary Track Permanent	Traction Power Permanent Tunnel Permanent Utility Easement Permanent	Sheet Index



PRELIMINARY DRAFT/SUBJECT TO CHANGE - HSR ALIGNMENT IS NOT DETERMINED
Source: Authority, 2020; Esri, 2021

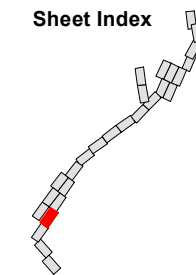
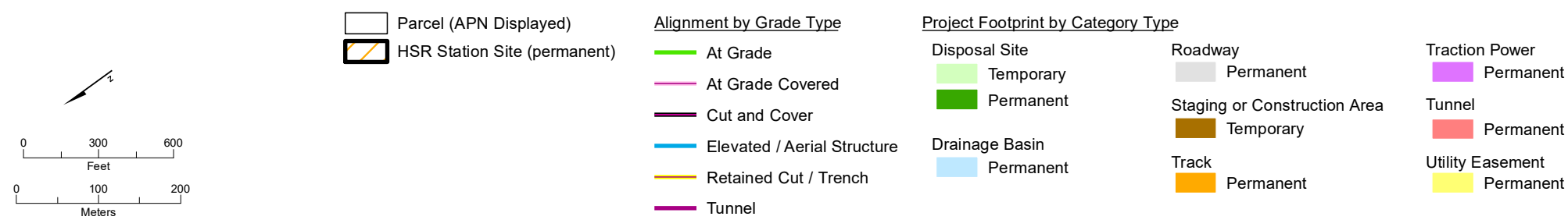
October 9, 2021





PRELIMINARY DRAFT/SUBJECT TO CHANGE - HSR ALIGNMENT IS NOT DETERMINED
 Source: Authority, 2020; Esri, 2021

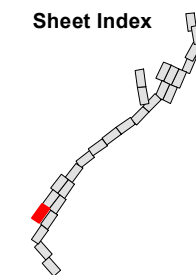
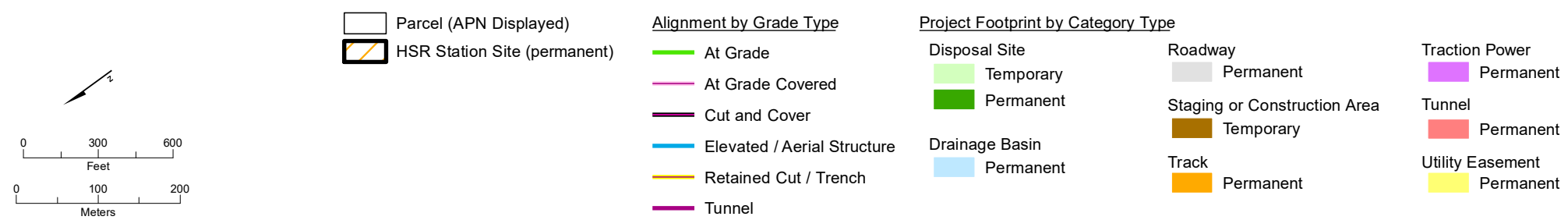
October 9, 2021





PRELIMINARY DRAFT/SUBJECT TO CHANGE - HSR ALIGNMENT IS NOT DETERMINED
Source: Authority, 2020; Esri, 2021

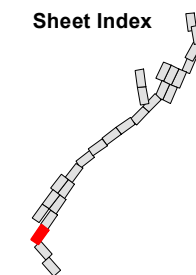
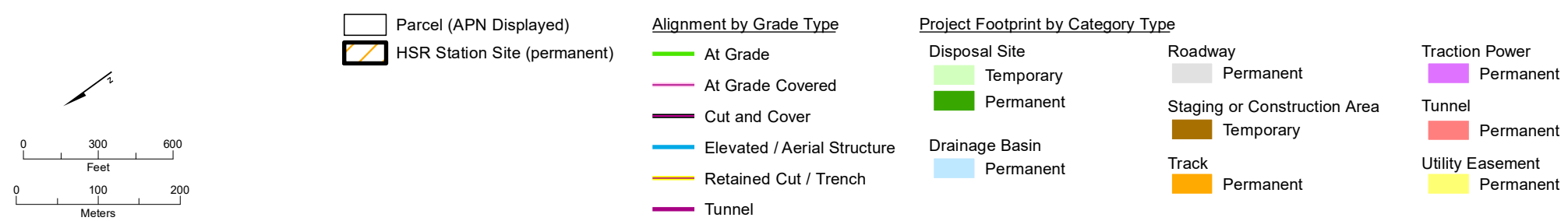
October 9, 2021

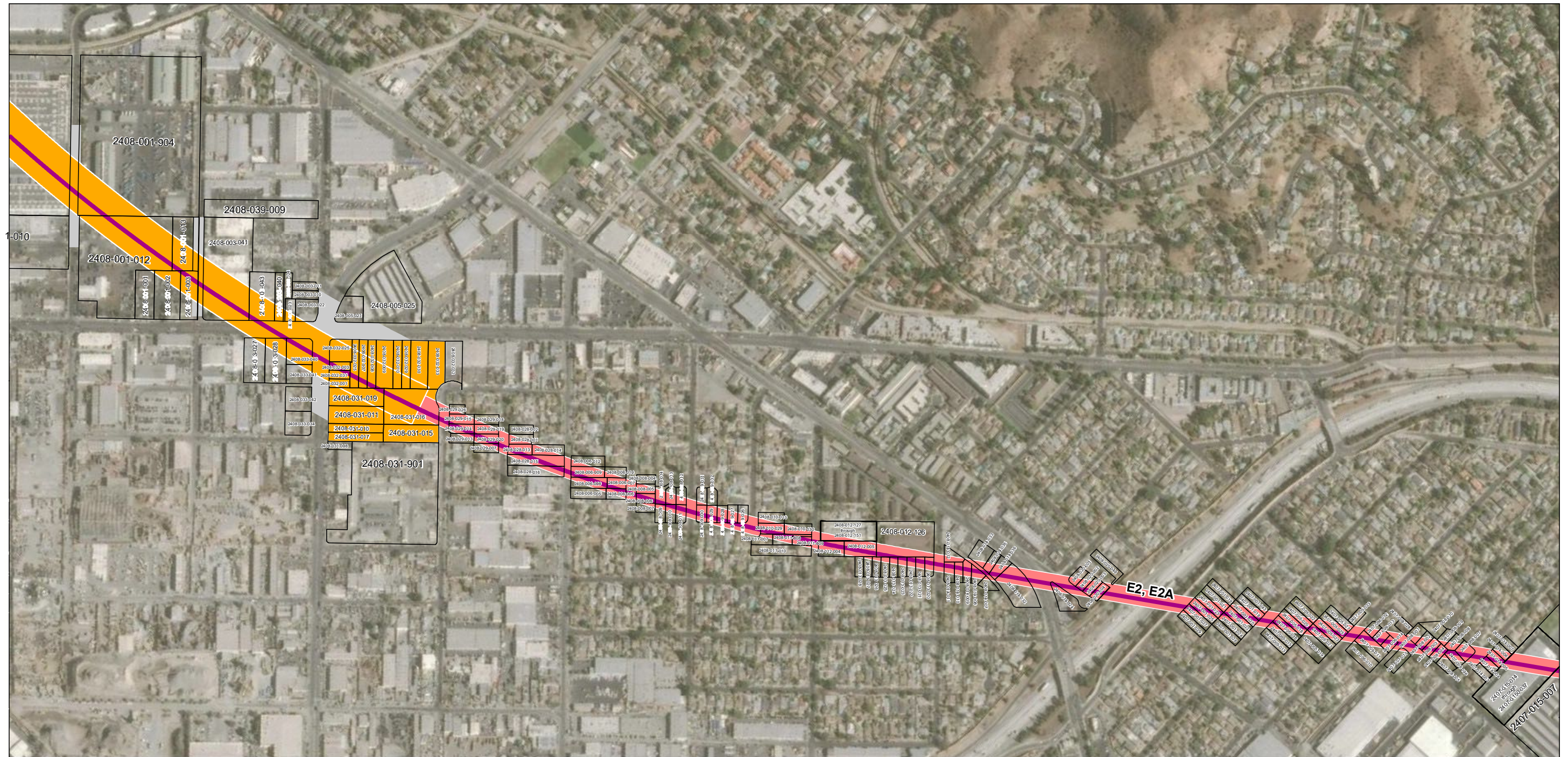




PRELIMINARY DRAFT/SUBJECT TO CHANGE - HSR ALIGNMENT IS NOT DETERMINED
Source: Authority, 2020; Esri, 2021

October 9, 2021





PRELIMINARY DRAFT/SUBJECT TO CHANGE - HSR ALIGNMENT IS NOT DETERMINED
Source: Authority, 2020; Esri, 2021

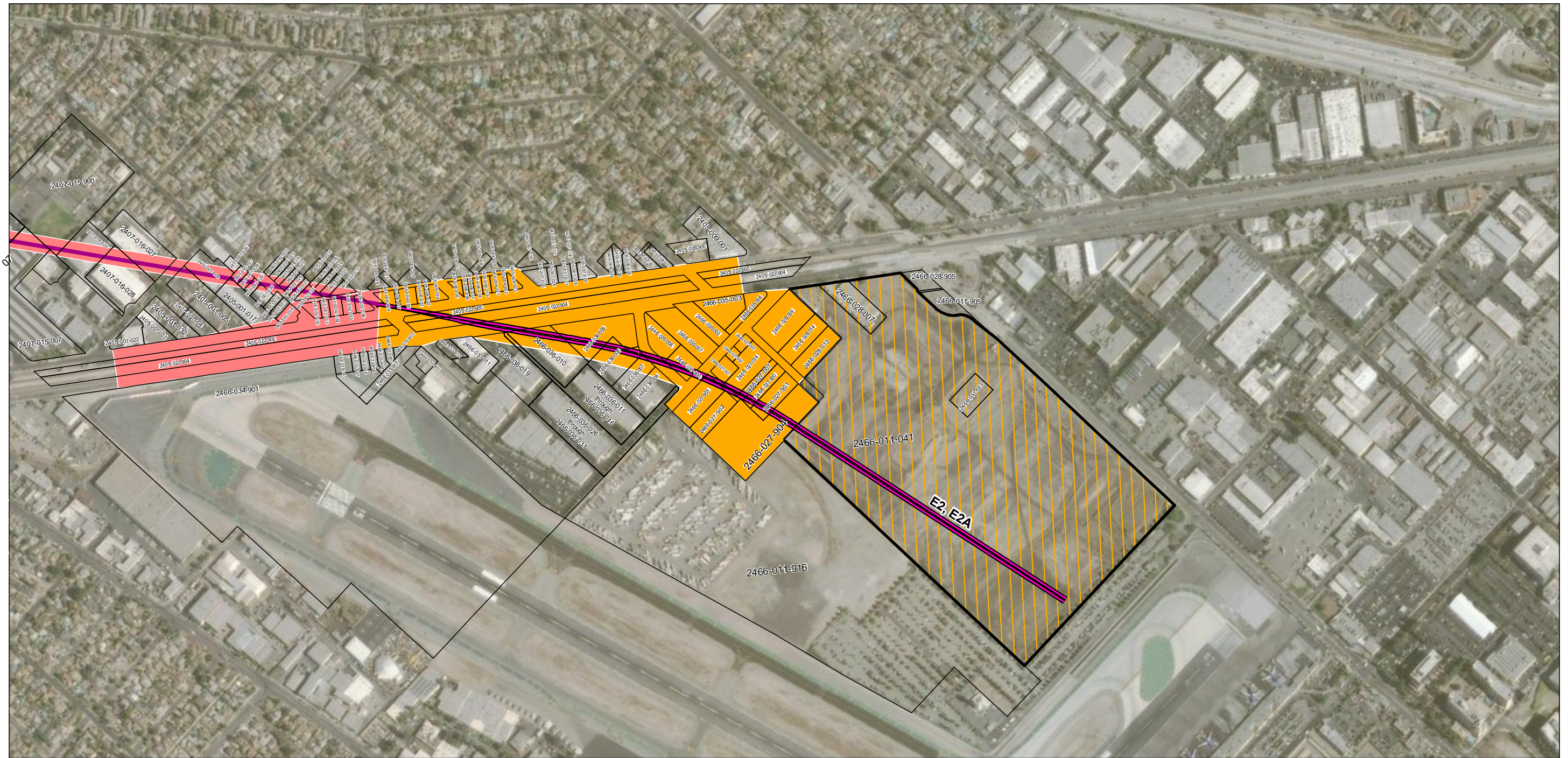
October 9, 2021

0 300 600
Feet

0 100 200
Meters

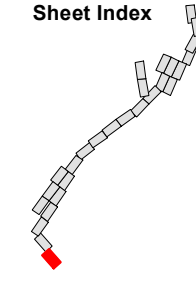
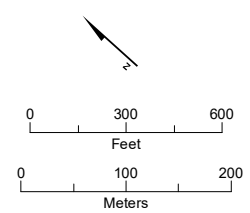
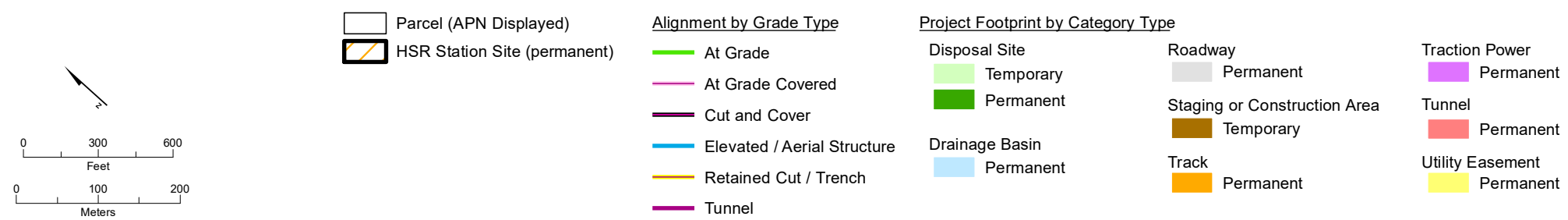
<ul style="list-style-type: none"> Parcel (APN Displayed) HSR Station Site (permanent) 	<p>Alignment by Grade Type</p> <ul style="list-style-type: none"> — At Grade — At Grade Covered — Cut and Cover — Elevated / Aerial Structure — Retained Cut / Trench — Tunnel 	<p>Project Footprint by Category Type</p> <table border="0" style="width: 100%;"> <tr> <td style="vertical-align: top;"> <ul style="list-style-type: none"> Disposal Site ■ Temporary ■ Permanent Drainage Basin ■ Permanent </td> <td style="vertical-align: top;"> <ul style="list-style-type: none"> Roadway ■ Permanent Staging or Construction Area ■ Temporary Track ■ Permanent </td> <td style="vertical-align: top;"> <ul style="list-style-type: none"> Traction Power ■ Permanent Tunnel ■ Permanent Utility Easement ■ Permanent </td> </tr> </table>	<ul style="list-style-type: none"> Disposal Site ■ Temporary ■ Permanent Drainage Basin ■ Permanent 	<ul style="list-style-type: none"> Roadway ■ Permanent Staging or Construction Area ■ Temporary Track ■ Permanent 	<ul style="list-style-type: none"> Traction Power ■ Permanent Tunnel ■ Permanent Utility Easement ■ Permanent
<ul style="list-style-type: none"> Disposal Site ■ Temporary ■ Permanent Drainage Basin ■ Permanent 	<ul style="list-style-type: none"> Roadway ■ Permanent Staging or Construction Area ■ Temporary Track ■ Permanent 	<ul style="list-style-type: none"> Traction Power ■ Permanent Tunnel ■ Permanent Utility Easement ■ Permanent 			

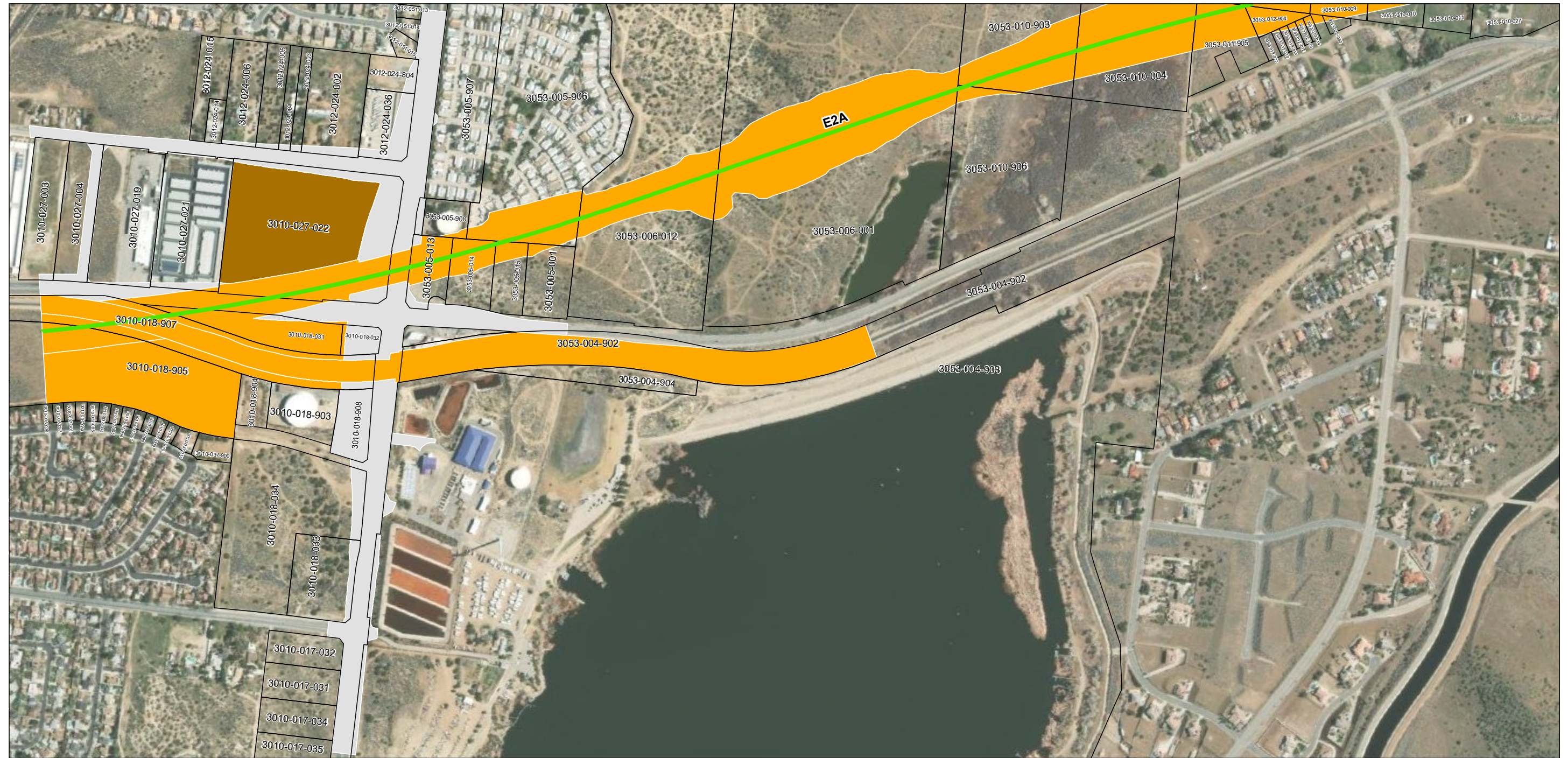
Sheet Index



PRELIMINARY DRAFT/SUBJECT TO CHANGE - HSR ALIGNMENT IS NOT DETERMINED
Source: Authority, 2020; Esri, 2021

October 21, 2021



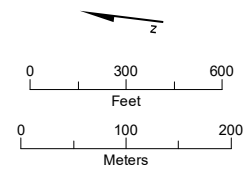


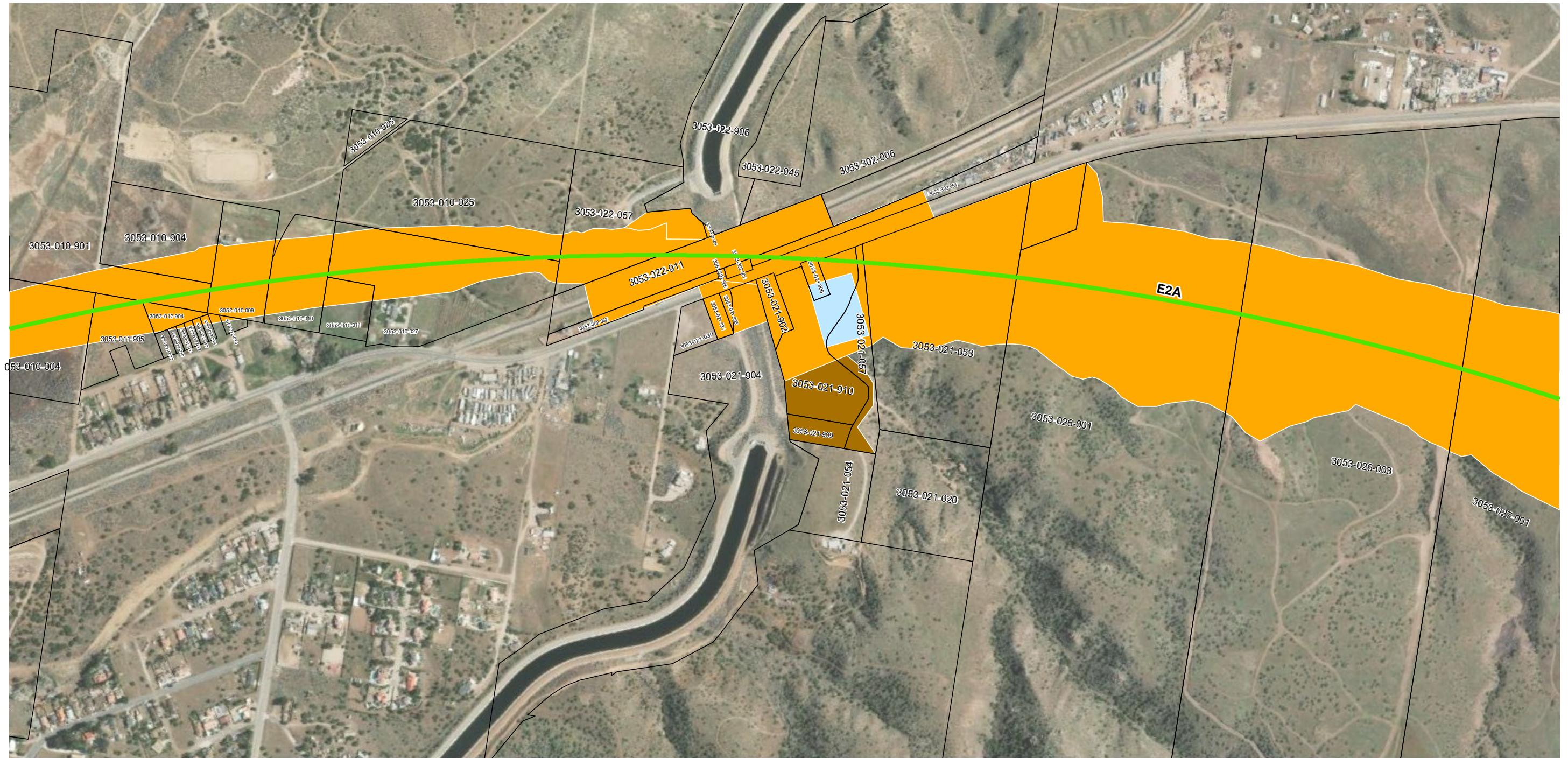
PRELIMINARY DRAFT/SUBJECT TO CHANGE - HSR ALIGNMENT IS NOT DETERMINED
Source: Authority, 2020; Esri, 2021

October 9, 2021

<ul style="list-style-type: none"> Parcel (APN Displayed) HSR Station Site (permanent) 	<p>Alignment by Grade Type</p> <ul style="list-style-type: none"> At Grade At Grade Covered Cut and Cover Elevated / Aerial Structure Retained Cut / Trench Tunnel 	<p>Project Footprint by Category Type</p> <table border="0"> <tr> <td> <ul style="list-style-type: none"> Disposal Site Temporary Disposal Site Permanent Drainage Basin Permanent </td> <td> <ul style="list-style-type: none"> Roadway Permanent Staging or Construction Area Temporary Track Permanent </td> <td> <ul style="list-style-type: none"> Traction Power Permanent Tunnel Permanent Utility Easement Permanent </td> </tr> </table>	<ul style="list-style-type: none"> Disposal Site Temporary Disposal Site Permanent Drainage Basin Permanent 	<ul style="list-style-type: none"> Roadway Permanent Staging or Construction Area Temporary Track Permanent 	<ul style="list-style-type: none"> Traction Power Permanent Tunnel Permanent Utility Easement Permanent
<ul style="list-style-type: none"> Disposal Site Temporary Disposal Site Permanent Drainage Basin Permanent 	<ul style="list-style-type: none"> Roadway Permanent Staging or Construction Area Temporary Track Permanent 	<ul style="list-style-type: none"> Traction Power Permanent Tunnel Permanent Utility Easement Permanent 			

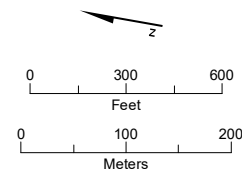
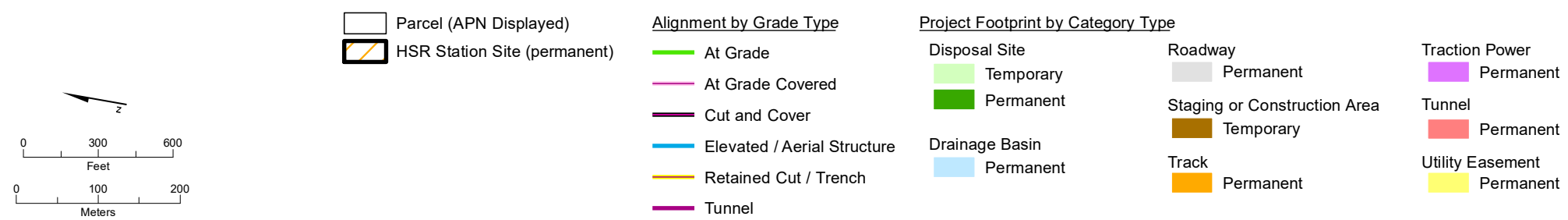
Sheet Index





PRELIMINARY DRAFT/SUBJECT TO CHANGE - HSR ALIGNMENT IS NOT DETERMINED
Source: Authority, 2020; Esri, 2021

October 9, 2021

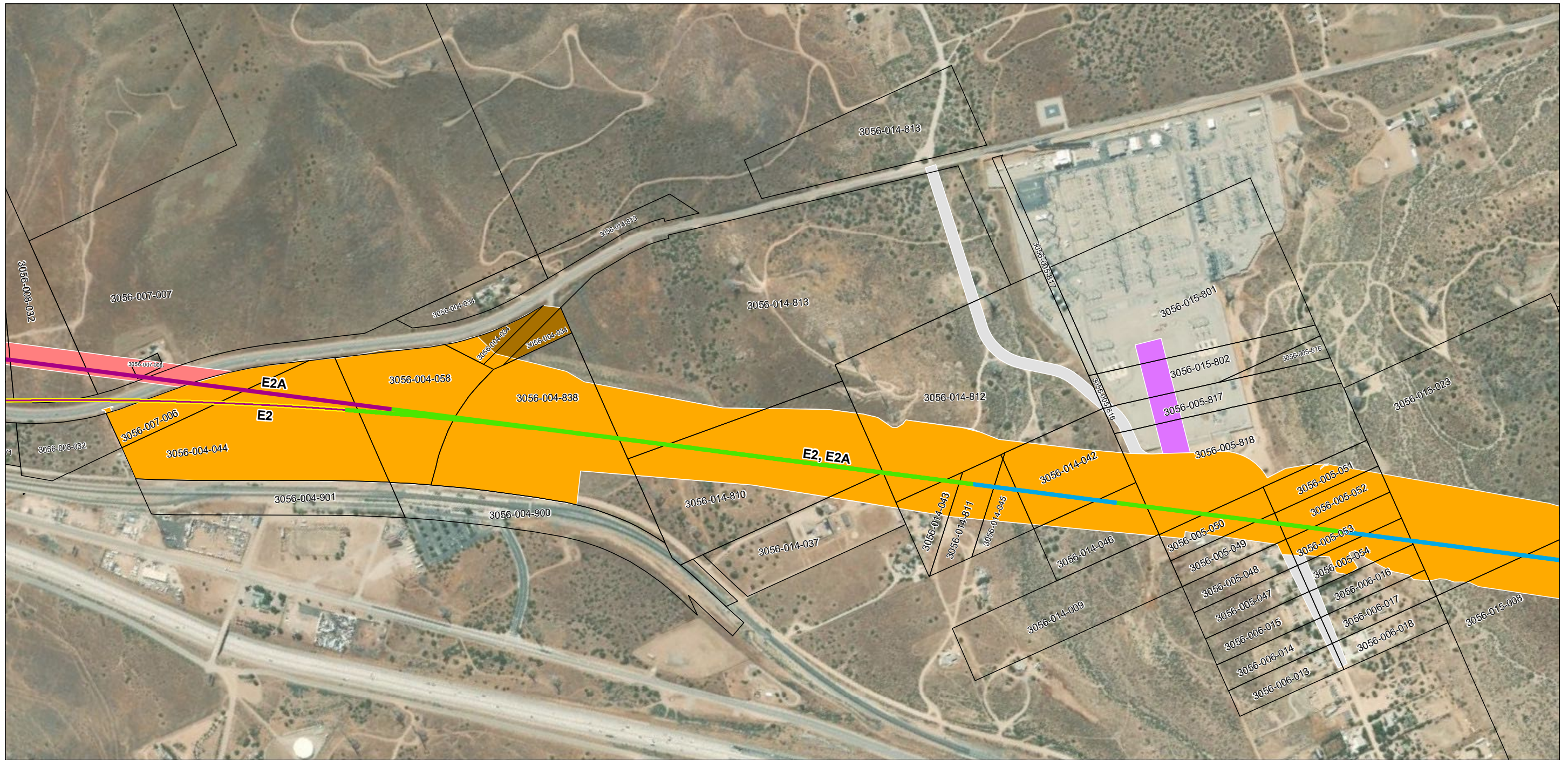




PRELIMINARY DRAFT/SUBJECT TO CHANGE - HSR ALIGNMENT IS NOT DETERMINED
 Source: Authority, 2020; Esri, 2021

October 9, 2021

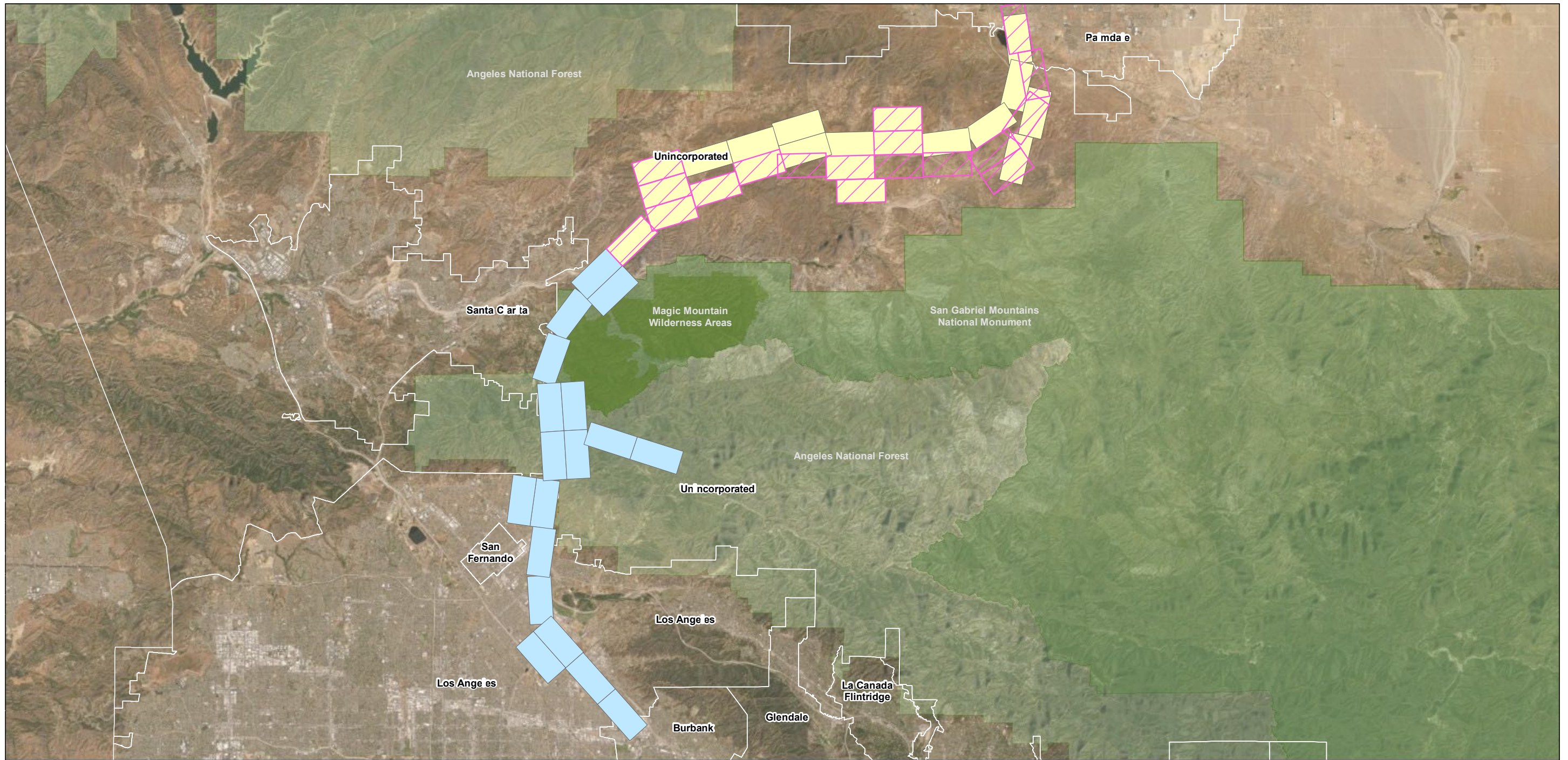
 	Parcel (APN Displayed) HSR Station Site (permanent)	Alignment by Grade Type At Grade At Grade Covered Cut and Cover Elevated / Aerial Structure Retained Cut / Trench Tunnel	Project Footprint by Category Type Disposal Site Temporary Permanent Drainage Basin Permanent	Roadway Permanent Staging or Construction Area Temporary Track Permanent	Traction Power Permanent Tunnel Permanent Utility Easement Permanent
	Sheet Index				



PRELIMINARY DRAFT/SUBJECT TO CHANGE - HSR ALIGNMENT IS NOT DETERMINED
Source: Authority, 2020; Esri, 2021

October 9, 2021

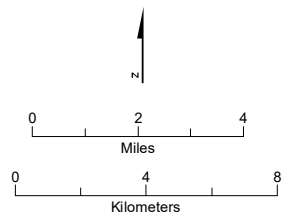
 	Parcel (APN Displayed) HSR Station Site (permanent)	Alignment by Grade Type At Grade At Grade Covered Cut and Cover Elevated / Aerial Structure Retained Cut / Trench Tunnel	Project Footprint by Category Type Disposal Site Temporary Permanent Drainage Basin Permanent	Roadway Permanent Temporary Staging or Construction Area Temporary Track Permanent	Traction Power Permanent Tunnel Permanent Utility Easement Permanent
	Sheet Index				



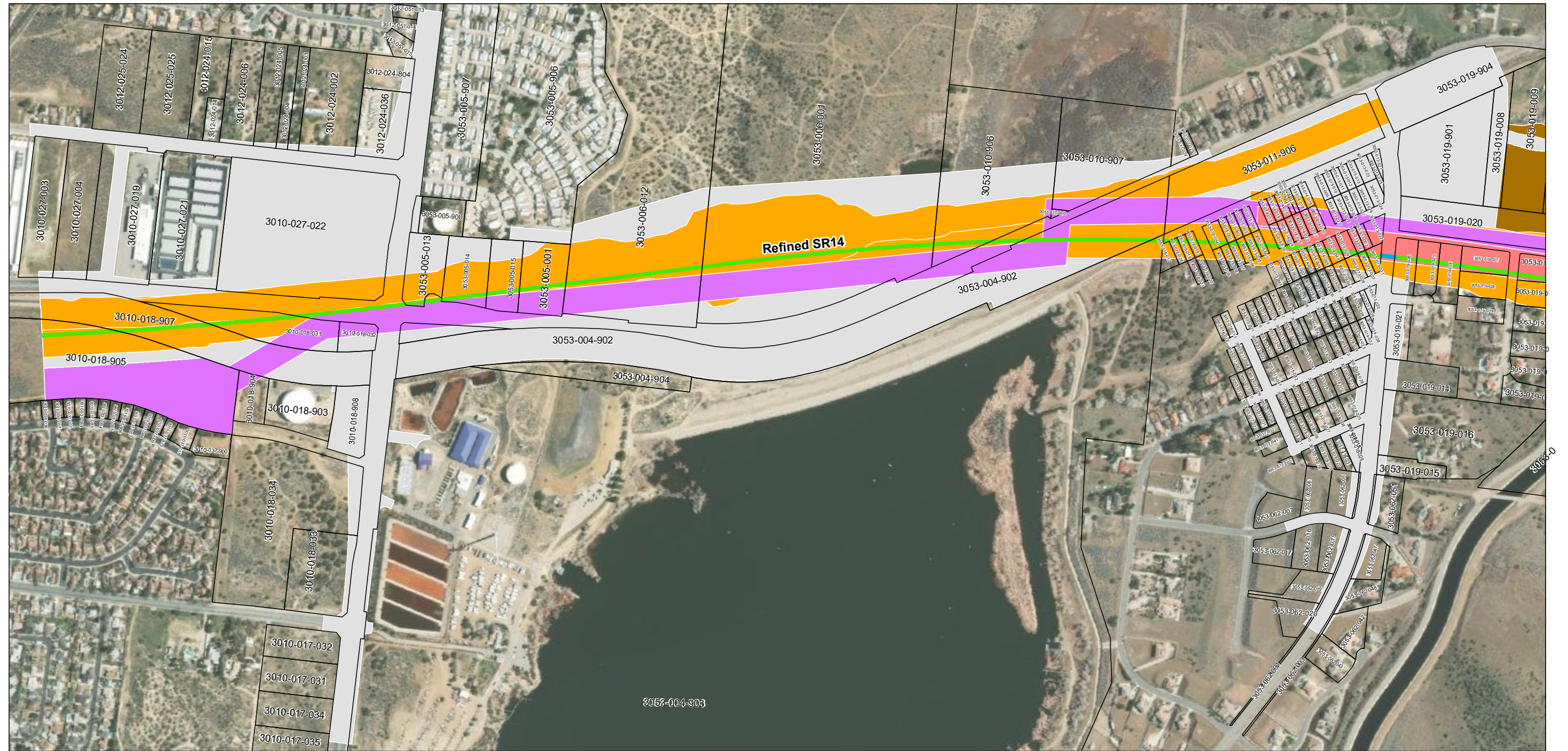
PRELIMINARY DRAFT/SUBJECT TO CHANGE - HSR ALIGNMENT IS NOT DETERMINED
 Source: Authority, 2020; Esri, 2021

October 10, 2021

- Refined SR14, SR14A Footprint Mapbook Index**
- Refined SR14 Build Alternative (Pages 1-21)
 - Refined SR14, SR14A Build Alternatives (Pages 22-39)
 - SR14A Build Alternative (Pages 40-58)



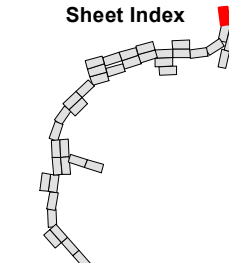
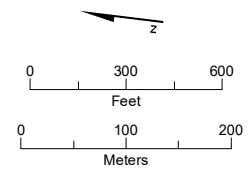
Parcel Map Index
 HSR Refined SR14, SR14A Build Alternatives



PRELIMINARY DRAFT/SUBJECT TO CHANGE - HSR ALIGNMENT IS NOT DETERMINED
Source: Authority, 2020; Esri, 2021

October 10, 2021

<p>Parcel (APN Displayed)</p> <p>HSR Station Site (permanent)</p>	<p>Alignment by Grade Type</p> <p>At Grade</p> <p>At Grade Covered</p> <p>Cut and Cover</p> <p>Elevated / Aerial Structure</p> <p>Retained Cut / Trench</p> <p>Tunnel</p>	<p>Project Footprint by Category Type</p> <p>Disposal Site</p> <p>Temporary</p> <p>Permanent</p> <p>Drainage Basin</p> <p>Permanent</p> <p>Roadway</p> <p>Permanent</p> <p>Staging or Construction Area</p> <p>Temporary</p> <p>Track</p> <p>Permanent</p>	<p>Traction Power</p> <p>Permanent</p> <p>Tunnel</p> <p>Permanent</p> <p>Utility Easement</p> <p>Permanent</p>
---	--	---	---

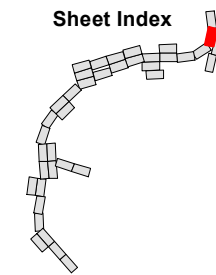
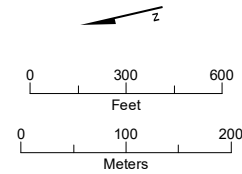
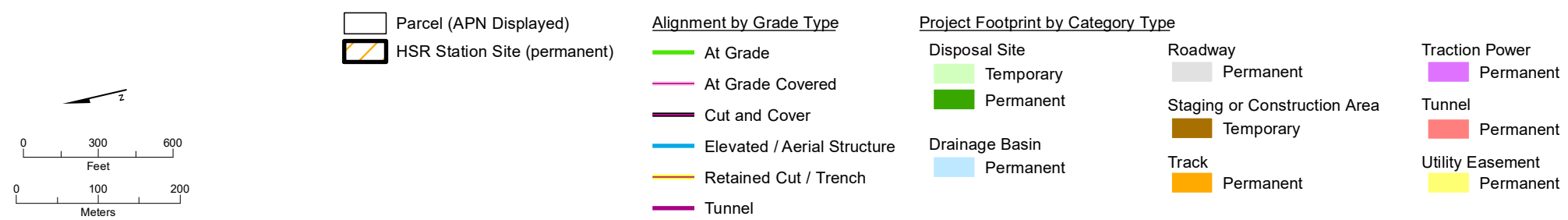


Map 1
HSR Refined SR14 Build Alternative



PRELIMINARY DRAFT/SUBJECT TO CHANGE - HSR ALIGNMENT IS NOT DETERMINED
Source: Authority, 2020; Esri, 2021

October 10, 2021

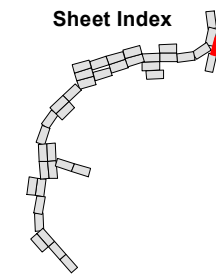
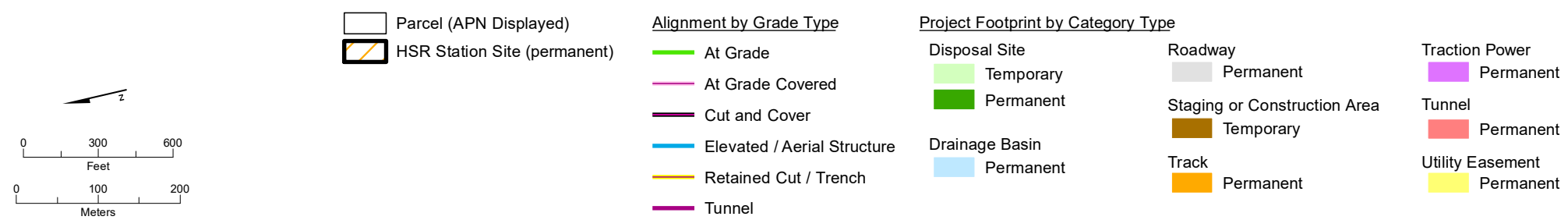


Map 2
HSR Refined SR14 Build Alternative



PRELIMINARY DRAFT/SUBJECT TO CHANGE - HSR ALIGNMENT IS NOT DETERMINED
Source: Authority, 2020; Esri, 2021

October 10, 2021

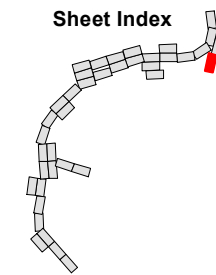
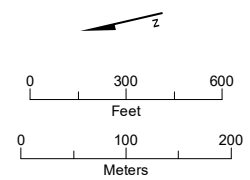
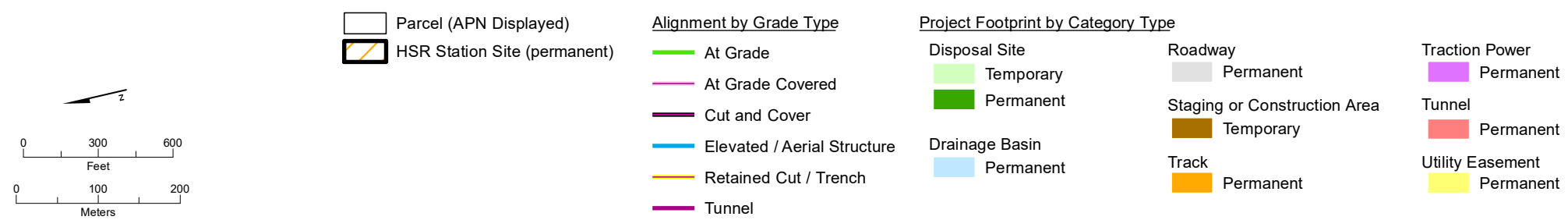


Map 3
HSR Refined SR14 Build Alternative

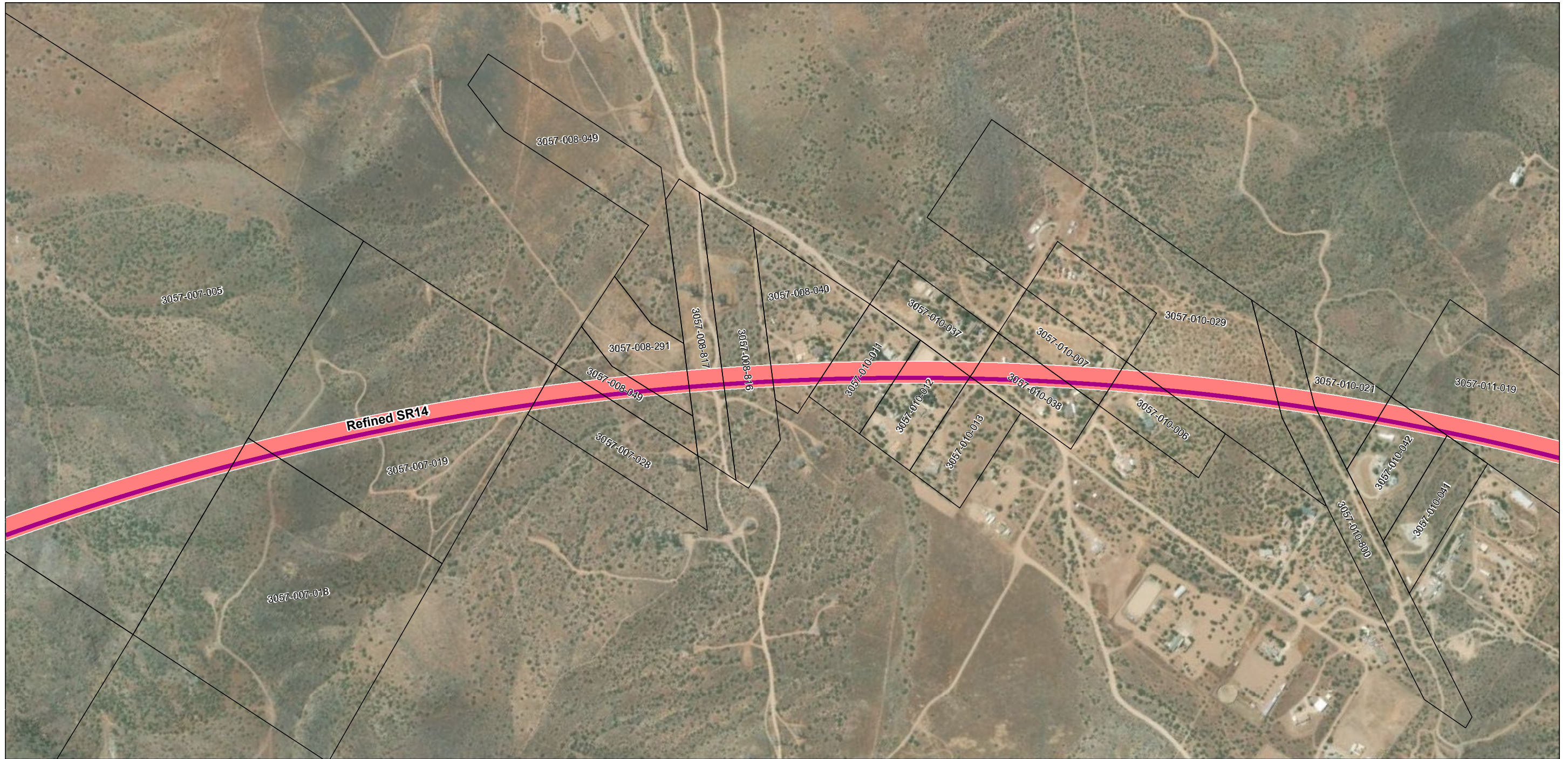


PRELIMINARY DRAFT/SUBJECT TO CHANGE - HSR ALIGNMENT IS NOT DETERMINED
 Source: Authority, 2020; Esri, 2021

October 10, 2021

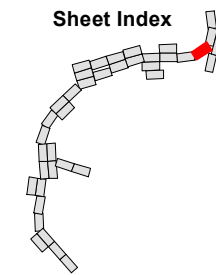
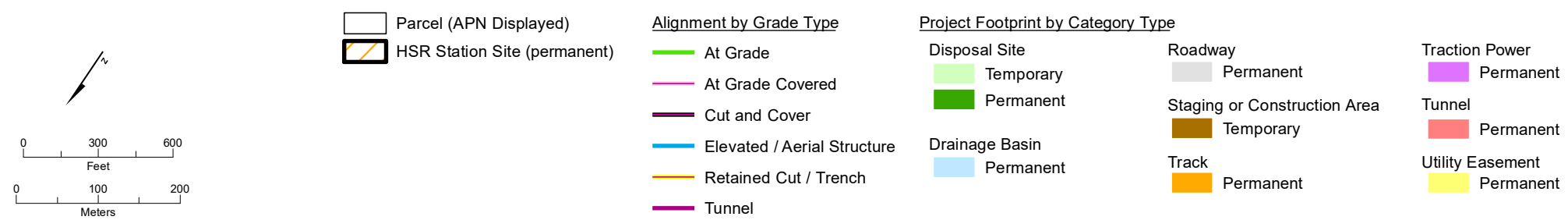


Map 4
 HSR Refined SR14 Build Alternative



PRELIMINARY DRAFT/SUBJECT TO CHANGE - HSR ALIGNMENT IS NOT DETERMINED
Source: Authority, 2020; Esri, 2021

October 10, 2021

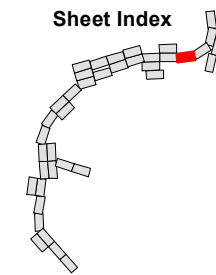
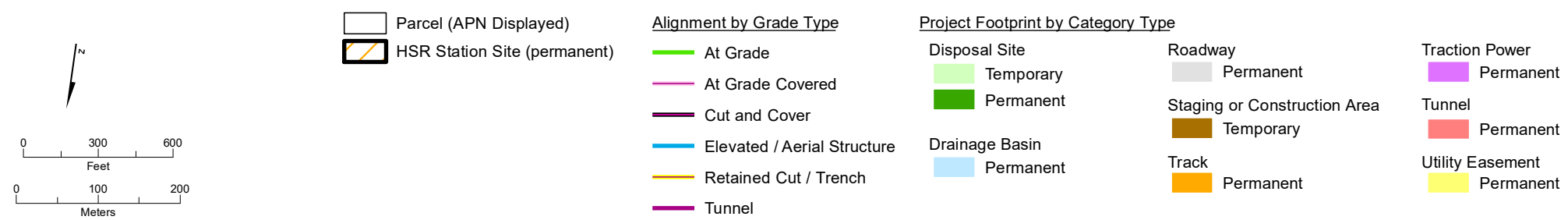


Map 5
HSR Refined SR14 Build Alternative



PRELIMINARY DRAFT/SUBJECT TO CHANGE - HSR ALIGNMENT IS NOT DETERMINED
Source: Authority, 2020; Esri, 2021

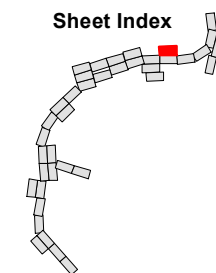
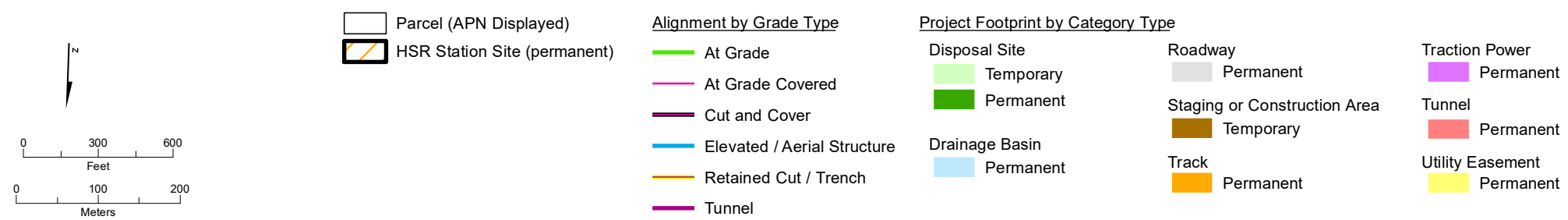
October 10, 2021





PRELIMINARY DRAFT/SUBJECT TO CHANGE - HSR ALIGNMENT IS NOT DETERMINED
Source: Authority, 2020; Esri, 2021

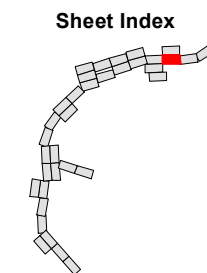
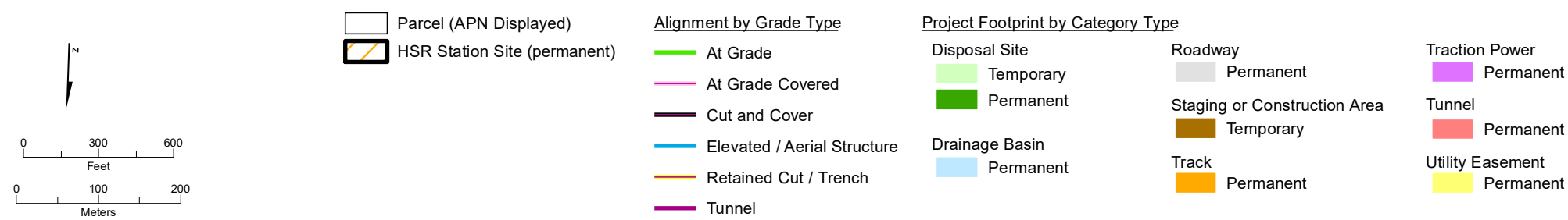
October 10, 2021



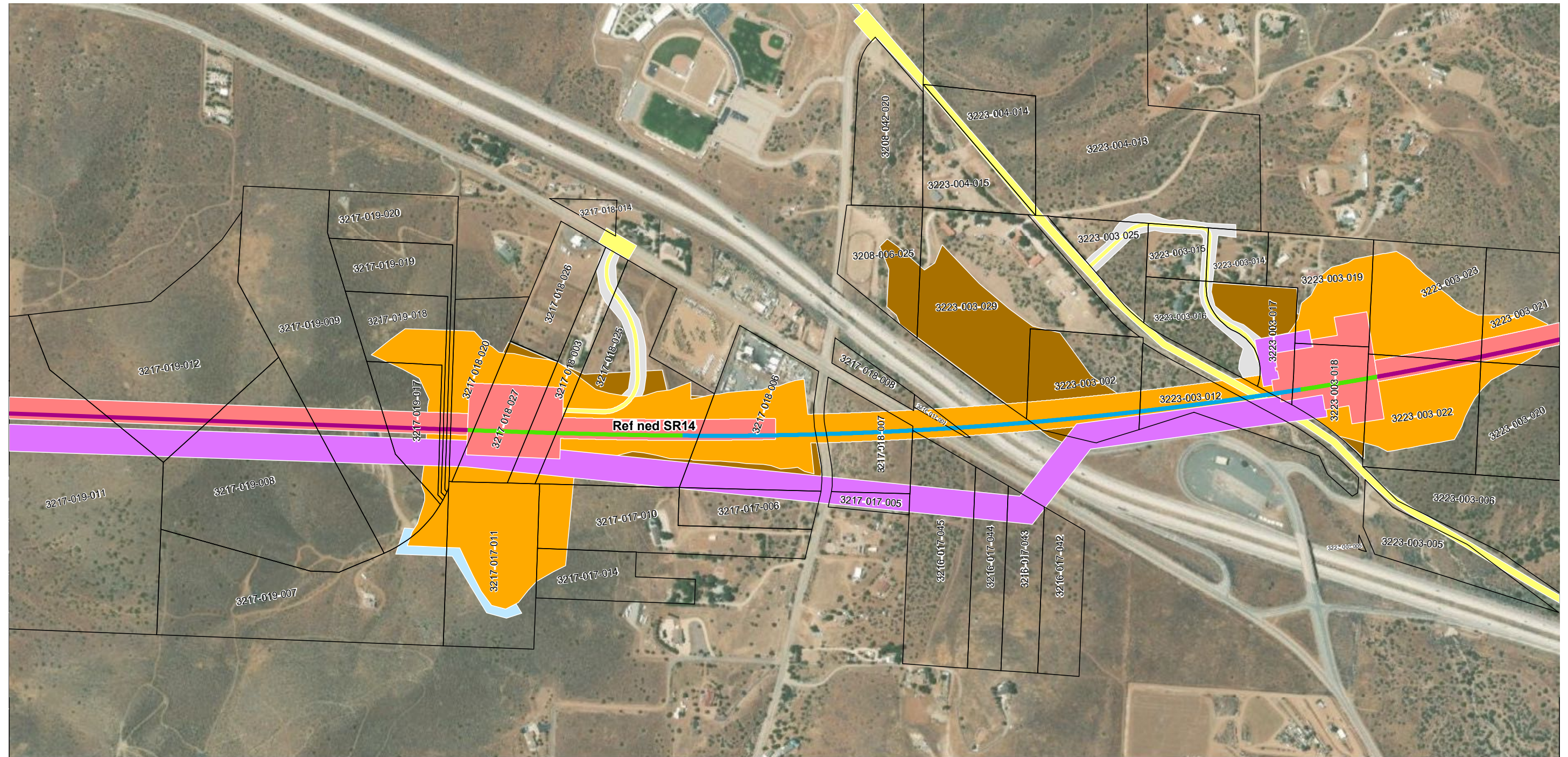


PRELIMINARY DRAFT/SUBJECT TO CHANGE - HSR ALIGNMENT IS NOT DETERMINED
Source: Authority, 2020; Esri, 2021

October 10, 2021

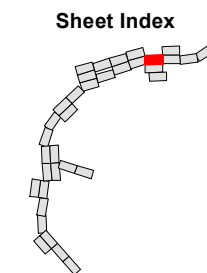
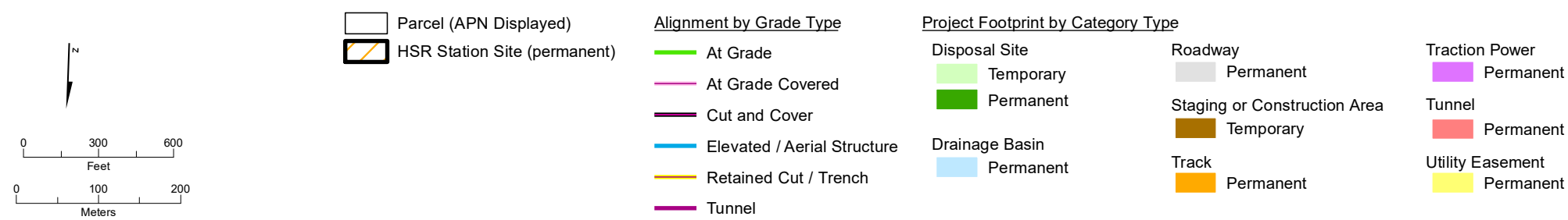


Map 8
HSR Refined SR14 Build Alternative



PRELIMINARY DRAFT/SUBJECT TO CHANGE - HSR ALIGNMENT IS NOT DETERMINED
Source: Authority, 2020; Esri, 2021

October 10, 2021

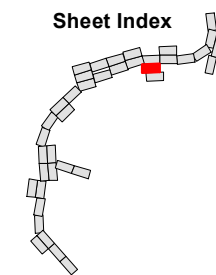
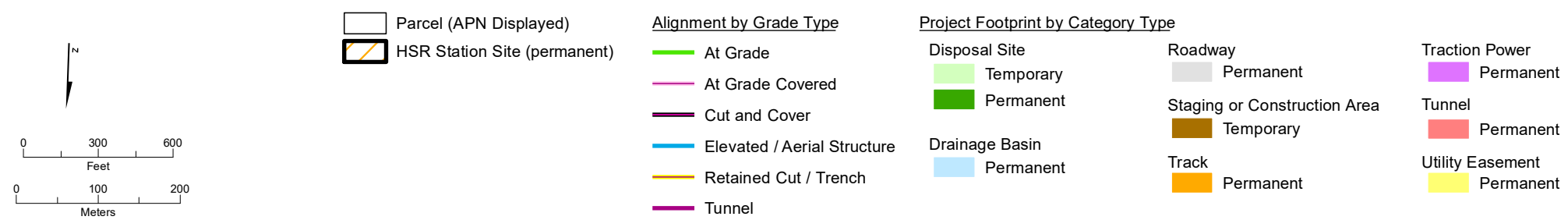


Map 9
HSR Refined SR14 Build Alternative



PRELIMINARY DRAFT/SUBJECT TO CHANGE - HSR ALIGNMENT IS NOT DETERMINED
Source: Authority, 2020; Esri, 2021

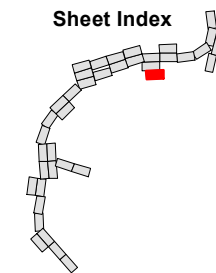
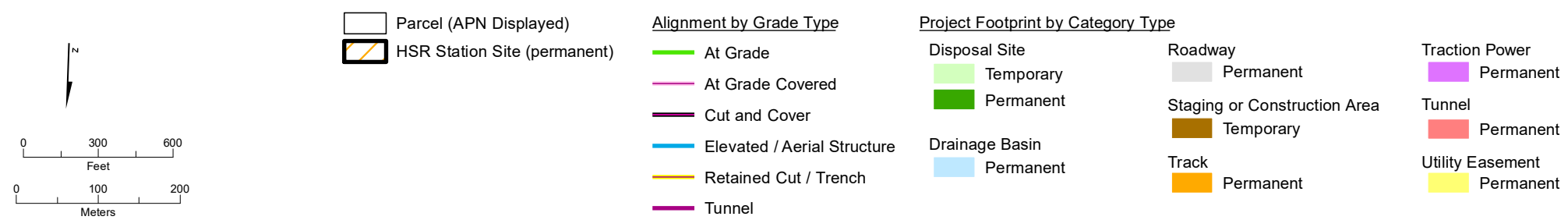
October 10, 2021





PRELIMINARY DRAFT/SUBJECT TO CHANGE - HSR ALIGNMENT IS NOT DETERMINED
Source: Authority, 2020; Esri, 2021

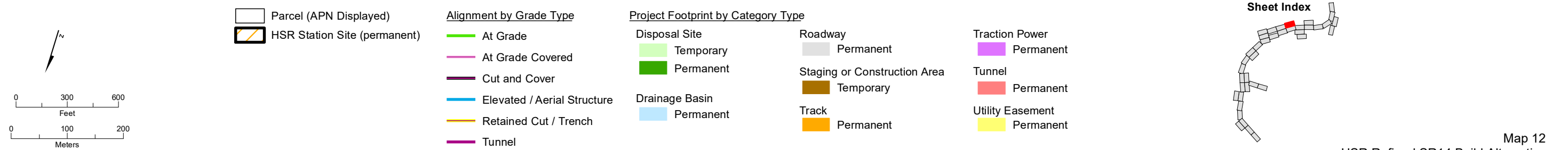
October 10, 2021





PRELIMINARY DRAFT/SUBJECT TO CHANGE - HSR ALIGNMENT IS NOT DETERMINED
Source: Authority, 2020; Esri, 2021

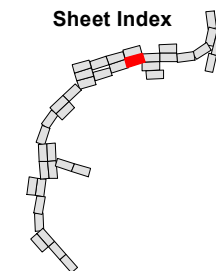
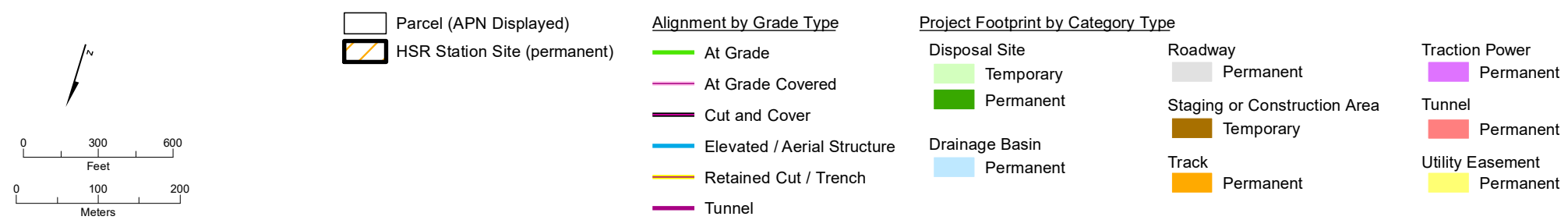
October 10, 2021





PRELIMINARY DRAFT/SUBJECT TO CHANGE - HSR ALIGNMENT IS NOT DETERMINED
Source: Authority, 2020; Esri, 2021

October 10, 2021



Map 13
HSR Refined SR14 Build Alternative



PRELIMINARY DRAFT/SUBJECT TO CHANGE - HSR ALIGNMENT IS NOT DETERMINED
Source: Authority, 2020; Esri, 2021

October 10, 2021

0 300 600
Feet

0 100 200
Meters

Parcel (APN Displayed)

Parcel (APN Displayed)

HSR Station Site (permanent)

Alignment by Grade Type

At Grade

At Grade Covered

Cut and Cover

Elevated / Aerial Structure

Retained Cut / Trench

Tunnel

Project Footprint by Category Type

Disposal Site

Temporary

Permanent

Drainage Basin

Permanent

Roadway

Permanent

Staging or Construction Area

Temporary

Track

Permanent

Traction Power

Permanent

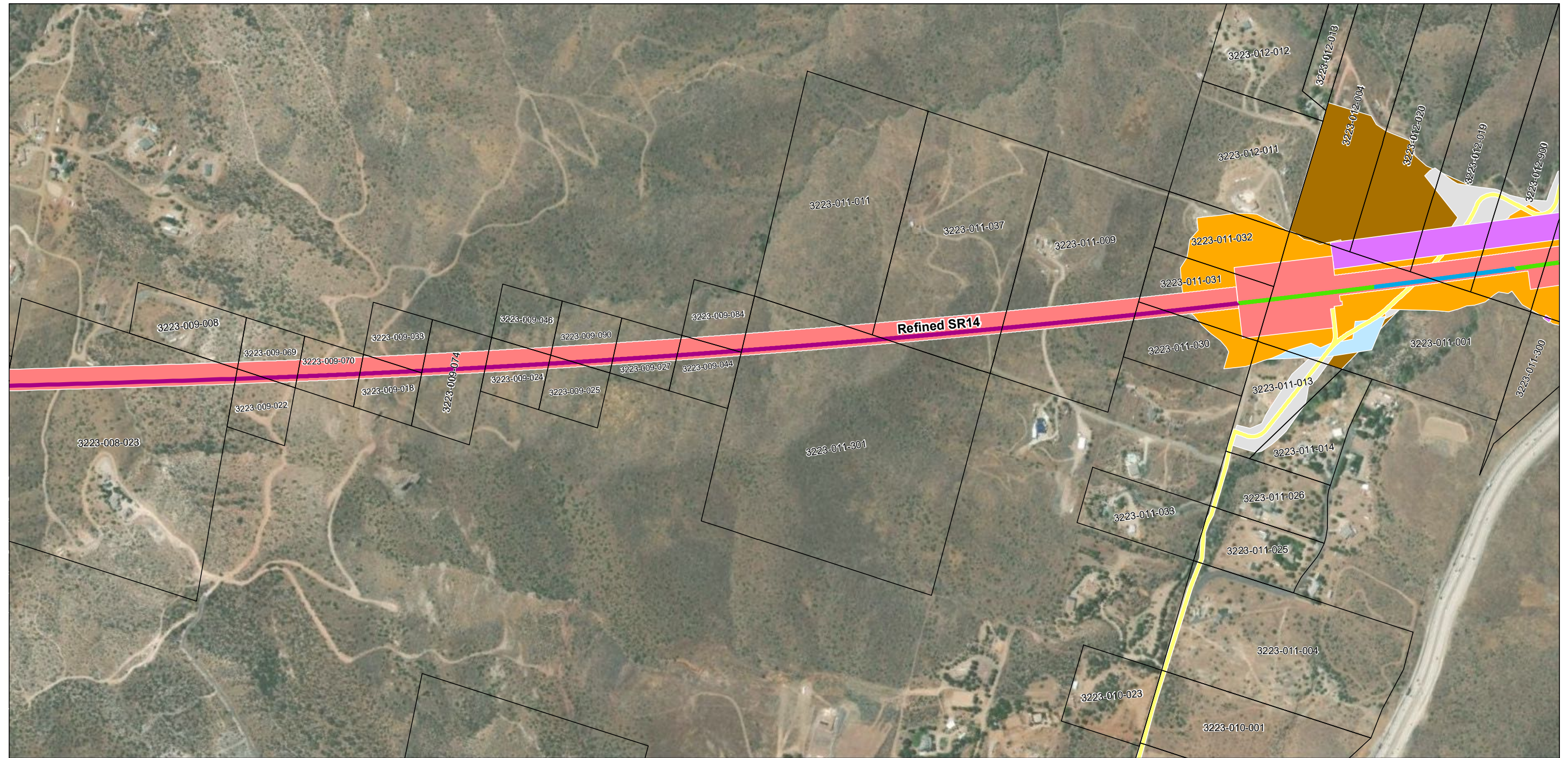
Tunnel

Permanent

Utility Easement

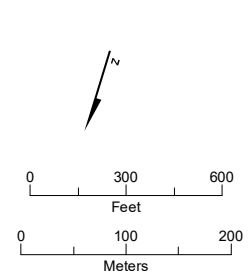
Permanent

Sheet Index

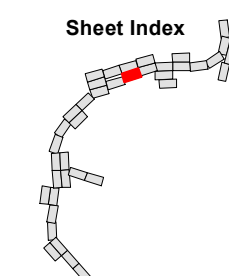


PRELIMINARY DRAFT/SUBJECT TO CHANGE - HSR ALIGNMENT IS NOT DETERMINED
Source: Authority, 2020; Esri, 2021

October 10, 2021



<ul style="list-style-type: none"> Parcel (APN Displayed) HSR Station Site (permanent) 	<p>Alignment by Grade Type</p> <ul style="list-style-type: none"> At Grade At Grade Covered Cut and Cover Elevated / Aerial Structure Retained Cut / Trench Tunnel 	<p>Project Footprint by Category Type</p> <table border="0" style="width: 100%;"> <tr> <td> <p>Disposal Site</p> <ul style="list-style-type: none"> Temporary Permanent <p>Drainage Basin</p> <ul style="list-style-type: none"> Permanent </td> <td> <p>Roadway</p> <ul style="list-style-type: none"> Permanent <p>Staging or Construction Area</p> <ul style="list-style-type: none"> Temporary <p>Track</p> <ul style="list-style-type: none"> Permanent </td> <td> <p>Traction Power</p> <ul style="list-style-type: none"> Permanent <p>Tunnel</p> <ul style="list-style-type: none"> Permanent <p>Utility Easement</p> <ul style="list-style-type: none"> Permanent </td> </tr> </table>	<p>Disposal Site</p> <ul style="list-style-type: none"> Temporary Permanent <p>Drainage Basin</p> <ul style="list-style-type: none"> Permanent 	<p>Roadway</p> <ul style="list-style-type: none"> Permanent <p>Staging or Construction Area</p> <ul style="list-style-type: none"> Temporary <p>Track</p> <ul style="list-style-type: none"> Permanent 	<p>Traction Power</p> <ul style="list-style-type: none"> Permanent <p>Tunnel</p> <ul style="list-style-type: none"> Permanent <p>Utility Easement</p> <ul style="list-style-type: none"> Permanent
<p>Disposal Site</p> <ul style="list-style-type: none"> Temporary Permanent <p>Drainage Basin</p> <ul style="list-style-type: none"> Permanent 	<p>Roadway</p> <ul style="list-style-type: none"> Permanent <p>Staging or Construction Area</p> <ul style="list-style-type: none"> Temporary <p>Track</p> <ul style="list-style-type: none"> Permanent 	<p>Traction Power</p> <ul style="list-style-type: none"> Permanent <p>Tunnel</p> <ul style="list-style-type: none"> Permanent <p>Utility Easement</p> <ul style="list-style-type: none"> Permanent 			





PRELIMINARY DRAFT/SUBJECT TO CHANGE - HSR ALIGNMENT IS NOT DETERMINED
 Source: Authority, 2020; Esri, 2021

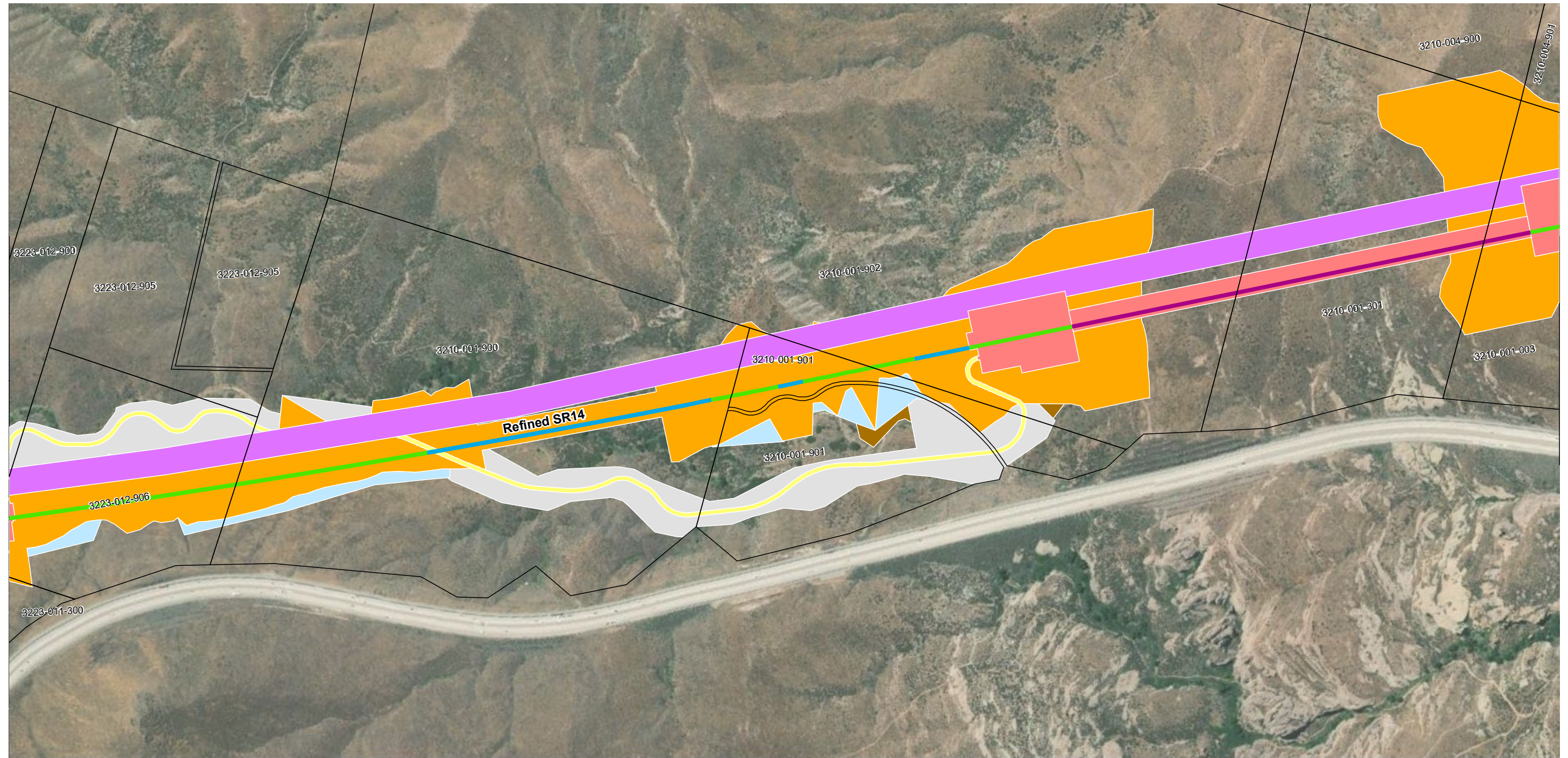
October 10, 2021

0 300 600
Feet

0 100 200
Meters

<ul style="list-style-type: none"> Parcel (APN Displayed) HSR Station Site (permanent) 	<p>Alignment by Grade Type</p> <ul style="list-style-type: none"> At Grade At Grade Covered Cut and Cover Elevated / Aerial Structure Retained Cut / Trench Tunnel 	<p>Project Footprint by Category Type</p> <table border="0" style="width: 100%;"> <tr> <td style="vertical-align: top;"> <p>Disposal Site</p> <ul style="list-style-type: none"> Temporary Permanent <p>Drainage Basin</p> <ul style="list-style-type: none"> Permanent </td> <td style="vertical-align: top;"> <p>Roadway</p> <ul style="list-style-type: none"> Permanent <p>Staging or Construction Area</p> <ul style="list-style-type: none"> Temporary <p>Track</p> <ul style="list-style-type: none"> Permanent </td> <td style="vertical-align: top;"> <p>Traction Power</p> <ul style="list-style-type: none"> Permanent <p>Tunnel</p> <ul style="list-style-type: none"> Permanent <p>Utility Easement</p> <ul style="list-style-type: none"> Permanent </td> </tr> </table>	<p>Disposal Site</p> <ul style="list-style-type: none"> Temporary Permanent <p>Drainage Basin</p> <ul style="list-style-type: none"> Permanent 	<p>Roadway</p> <ul style="list-style-type: none"> Permanent <p>Staging or Construction Area</p> <ul style="list-style-type: none"> Temporary <p>Track</p> <ul style="list-style-type: none"> Permanent 	<p>Traction Power</p> <ul style="list-style-type: none"> Permanent <p>Tunnel</p> <ul style="list-style-type: none"> Permanent <p>Utility Easement</p> <ul style="list-style-type: none"> Permanent
<p>Disposal Site</p> <ul style="list-style-type: none"> Temporary Permanent <p>Drainage Basin</p> <ul style="list-style-type: none"> Permanent 	<p>Roadway</p> <ul style="list-style-type: none"> Permanent <p>Staging or Construction Area</p> <ul style="list-style-type: none"> Temporary <p>Track</p> <ul style="list-style-type: none"> Permanent 	<p>Traction Power</p> <ul style="list-style-type: none"> Permanent <p>Tunnel</p> <ul style="list-style-type: none"> Permanent <p>Utility Easement</p> <ul style="list-style-type: none"> Permanent 			

Sheet Index



PRELIMINARY DRAFT/SUBJECT TO CHANGE - HSR ALIGNMENT IS NOT DETERMINED
Source: Authority, 2020; Esri, 2021

October 10, 2021

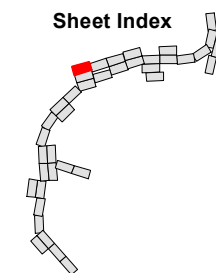
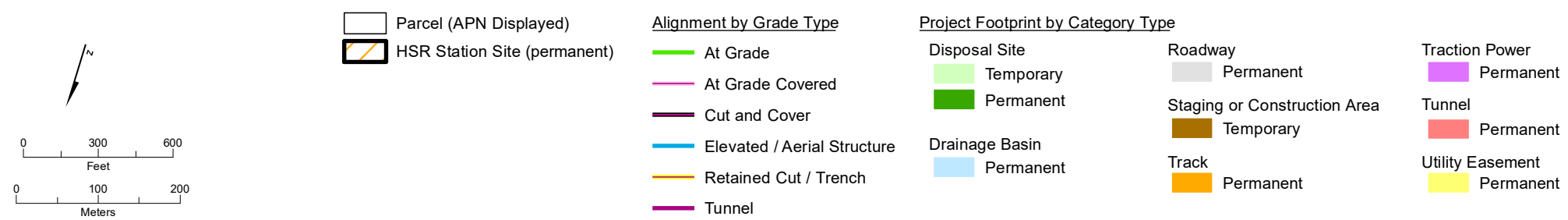
<ul style="list-style-type: none"> Parcel (APN Displayed) HSR Station Site (permanent) 	<p>Alignment by Grade Type</p> <ul style="list-style-type: none"> At Grade At Grade Covered Cut and Cover Elevated / Aerial Structure Retained Cut / Trench Tunnel 	<p>Project Footprint by Category Type</p> <table border="0"> <tr> <td style="vertical-align: top;"> <p>Disposal Site</p> <ul style="list-style-type: none"> Temporary Permanent <p>Drainage Basin</p> <ul style="list-style-type: none"> Permanent </td> <td style="vertical-align: top;"> <p>Roadway</p> <ul style="list-style-type: none"> Permanent <p>Staging or Construction Area</p> <ul style="list-style-type: none"> Temporary <p>Track</p> <ul style="list-style-type: none"> Permanent </td> <td style="vertical-align: top;"> <p>Traction Power</p> <ul style="list-style-type: none"> Permanent <p>Tunnel</p> <ul style="list-style-type: none"> Permanent <p>Utility Easement</p> <ul style="list-style-type: none"> Permanent </td> </tr> </table>	<p>Disposal Site</p> <ul style="list-style-type: none"> Temporary Permanent <p>Drainage Basin</p> <ul style="list-style-type: none"> Permanent 	<p>Roadway</p> <ul style="list-style-type: none"> Permanent <p>Staging or Construction Area</p> <ul style="list-style-type: none"> Temporary <p>Track</p> <ul style="list-style-type: none"> Permanent 	<p>Traction Power</p> <ul style="list-style-type: none"> Permanent <p>Tunnel</p> <ul style="list-style-type: none"> Permanent <p>Utility Easement</p> <ul style="list-style-type: none"> Permanent
<p>Disposal Site</p> <ul style="list-style-type: none"> Temporary Permanent <p>Drainage Basin</p> <ul style="list-style-type: none"> Permanent 	<p>Roadway</p> <ul style="list-style-type: none"> Permanent <p>Staging or Construction Area</p> <ul style="list-style-type: none"> Temporary <p>Track</p> <ul style="list-style-type: none"> Permanent 	<p>Traction Power</p> <ul style="list-style-type: none"> Permanent <p>Tunnel</p> <ul style="list-style-type: none"> Permanent <p>Utility Easement</p> <ul style="list-style-type: none"> Permanent 			

Sheet Index



PRELIMINARY DRAFT/SUBJECT TO CHANGE - HSR ALIGNMENT IS NOT DETERMINED
 Source: Authority, 2020; Esri, 2021

October 10, 2021





PRELIMINARY DRAFT/SUBJECT TO CHANGE - HSR ALIGNMENT IS NOT DETERMINED
 Source: Authority, 2020; Esri, 2021

October 10, 2021

0 300 600
Feet

0 100 200
Meters

Parcel (APN Displayed)

Parcel (APN Displayed)

HSR Station Site (permanent)

Alignment by Grade Type

At Grade

At Grade Covered

Cut and Cover

Elevated / Aerial Structure

Retained Cut / Trench

Tunnel

Project Footprint by Category Type

Disposal Site

Temporary

Permanent

Drainage Basin

Permanent

Roadway

Permanent

Staging or Construction Area

Temporary

Track

Permanent

Traction Power

Permanent

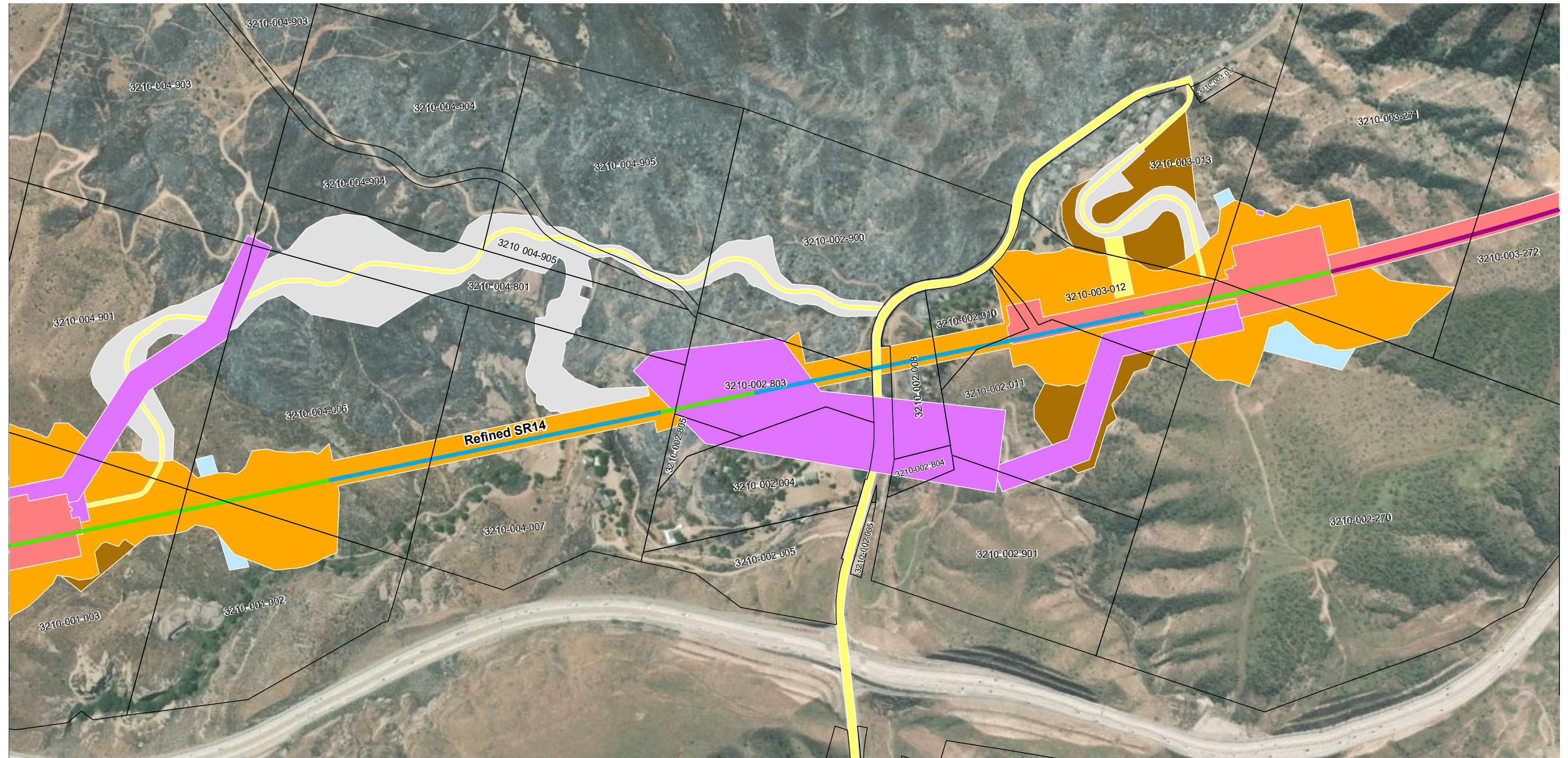
Tunnel

Permanent

Utility Easement

Permanent

Sheet Index

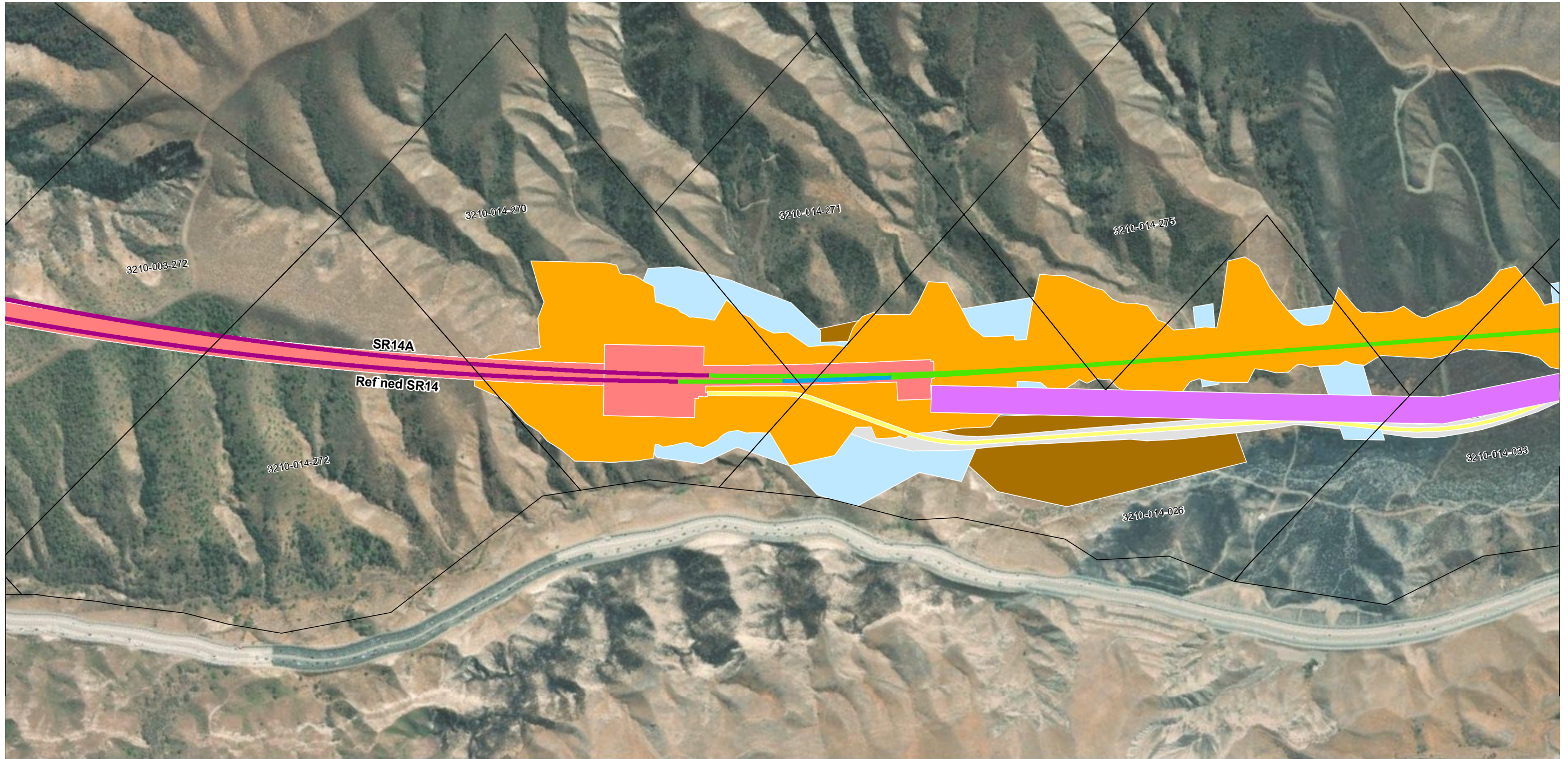


PRELIMINARY DRAFT/SUBJECT TO CHANGE - HSR ALIGNMENT IS NOT DETERMINED
Source: Authority, 2020; Esri, 2021

October 10, 2021

<ul style="list-style-type: none"> Parcel (APN Displayed) HSR Station Site (permanent) 	<p>Alignment by Grade Type</p> <ul style="list-style-type: none"> At Grade At Grade Covered Cut and Cover Elevated / Aerial Structure Retained Cut / Trench Tunnel 	<p>Project Footprint by Category Type</p> <table border="0"> <tr> <td style="vertical-align: top;"> <p>Disposal Site</p> <ul style="list-style-type: none"> Temporary Permanent <p>Drainage Basin</p> <ul style="list-style-type: none"> Permanent </td> <td style="vertical-align: top;"> <p>Roadway</p> <ul style="list-style-type: none"> Permanent <p>Staging or Construction Area</p> <ul style="list-style-type: none"> Temporary <p>Track</p> <ul style="list-style-type: none"> Permanent </td> <td style="vertical-align: top;"> <p>Traction Power</p> <ul style="list-style-type: none"> Permanent <p>Tunnel</p> <ul style="list-style-type: none"> Permanent <p>Utility Easement</p> <ul style="list-style-type: none"> Permanent </td> </tr> </table>	<p>Disposal Site</p> <ul style="list-style-type: none"> Temporary Permanent <p>Drainage Basin</p> <ul style="list-style-type: none"> Permanent 	<p>Roadway</p> <ul style="list-style-type: none"> Permanent <p>Staging or Construction Area</p> <ul style="list-style-type: none"> Temporary <p>Track</p> <ul style="list-style-type: none"> Permanent 	<p>Traction Power</p> <ul style="list-style-type: none"> Permanent <p>Tunnel</p> <ul style="list-style-type: none"> Permanent <p>Utility Easement</p> <ul style="list-style-type: none"> Permanent
<p>Disposal Site</p> <ul style="list-style-type: none"> Temporary Permanent <p>Drainage Basin</p> <ul style="list-style-type: none"> Permanent 	<p>Roadway</p> <ul style="list-style-type: none"> Permanent <p>Staging or Construction Area</p> <ul style="list-style-type: none"> Temporary <p>Track</p> <ul style="list-style-type: none"> Permanent 	<p>Traction Power</p> <ul style="list-style-type: none"> Permanent <p>Tunnel</p> <ul style="list-style-type: none"> Permanent <p>Utility Easement</p> <ul style="list-style-type: none"> Permanent 			

Sheet Index



PRELIMINARY DRAFT/SUBJECT TO CHANGE - HSR ALIGNMENT IS NOT DETERMINED
Source: Authority, 2020; Esri, 2021

October 10, 2021

0 300 600
Feet

0 100 200
Meters

Parcel (APN Displayed)

HSR Station Site (permanent)

Alignment by Grade Type

- At Grade
- At Grade Covered
- Cut and Cover
- Elevated / Aerial Structure
- Retained Cut / Trench
- Tunnel

Project Footprint by Category Type

Disposal Site

- Temporary
- Permanent

Drainage Basin

- Permanent

Roadway

- Permanent

Staging or Construction Area

- Temporary

Track

- Permanent

Traction Power

- Permanent

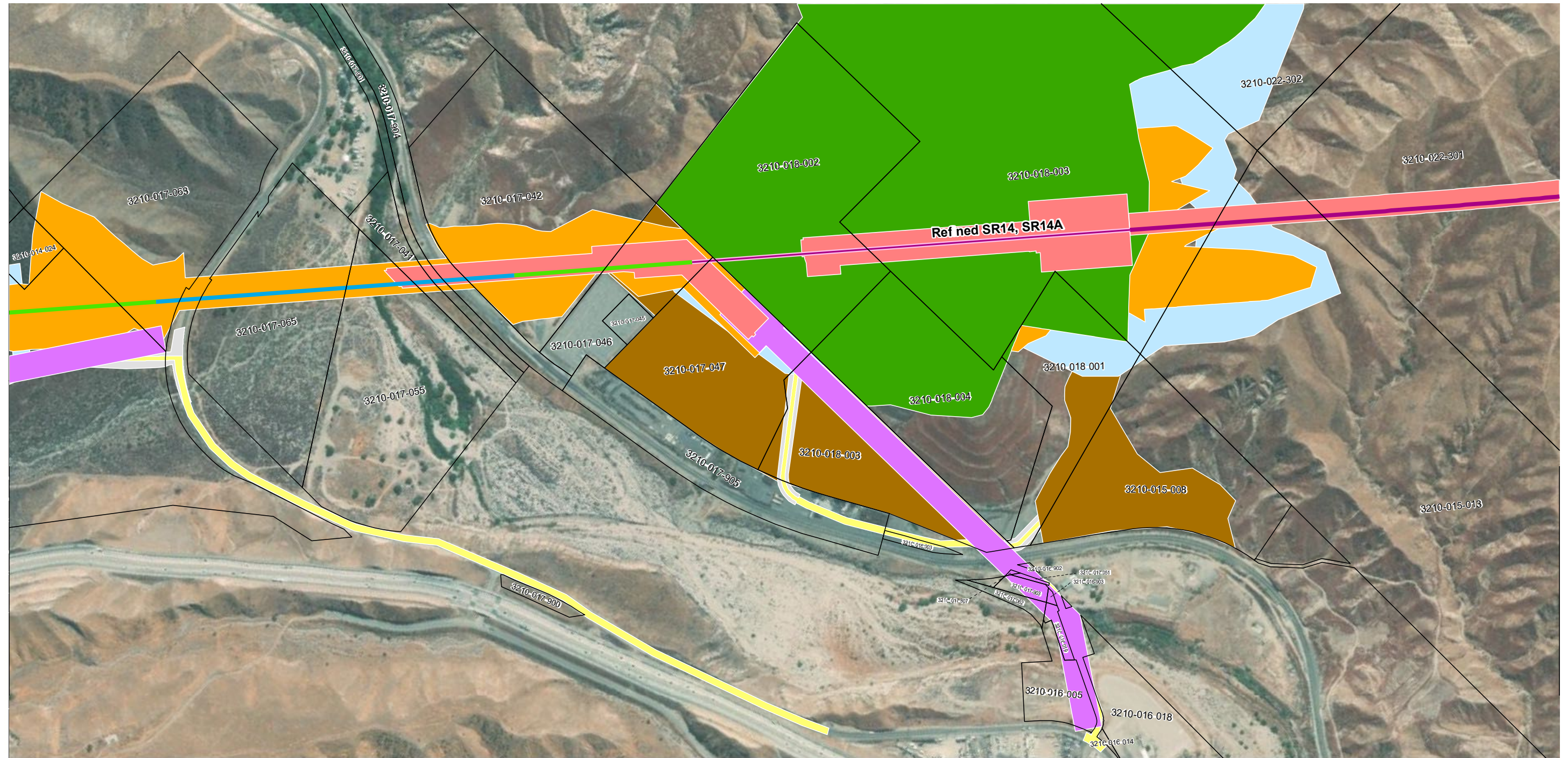
Tunnel

- Permanent

Utility Easement

- Permanent

Sheet Index



PRELIMINARY DRAFT/SUBJECT TO CHANGE - HSR ALIGNMENT IS NOT DETERMINED
Source: Authority, 2020; Esri, 2021

October 10, 2021

0 300 600
Feet

0 100 200
Meters

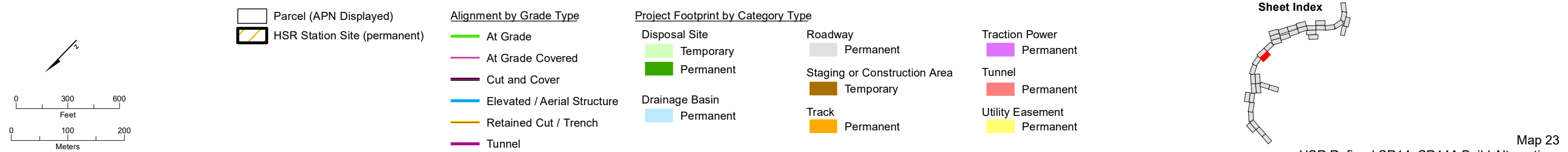
<ul style="list-style-type: none"> Parcel (APN Displayed) HSR Station Site (permanent) 	<p>Alignment by Grade Type</p> <ul style="list-style-type: none"> At Grade At Grade Covered Cut and Cover Elevated / Aerial Structure Retained Cut / Trench Tunnel 	<p>Project Footprint by Category Type</p> <p>Disposal Site</p> <ul style="list-style-type: none"> Temporary Permanent <p>Drainage Basin</p> <ul style="list-style-type: none"> Permanent <p>Roadway</p> <ul style="list-style-type: none"> Permanent <p>Staging or Construction Area</p> <ul style="list-style-type: none"> Temporary <p>Track</p> <ul style="list-style-type: none"> Permanent 	<p>Traction Power</p> <ul style="list-style-type: none"> Permanent <p>Tunnel</p> <ul style="list-style-type: none"> Permanent <p>Utility Easement</p> <ul style="list-style-type: none"> Permanent
--	---	--	---

Sheet Index



PRELIMINARY DRAFT/SUBJECT TO CHANGE - HSR ALIGNMENT IS NOT DETERMINED
Source: Authority, 2020; Esri, 2021

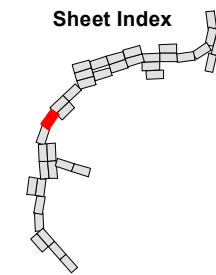
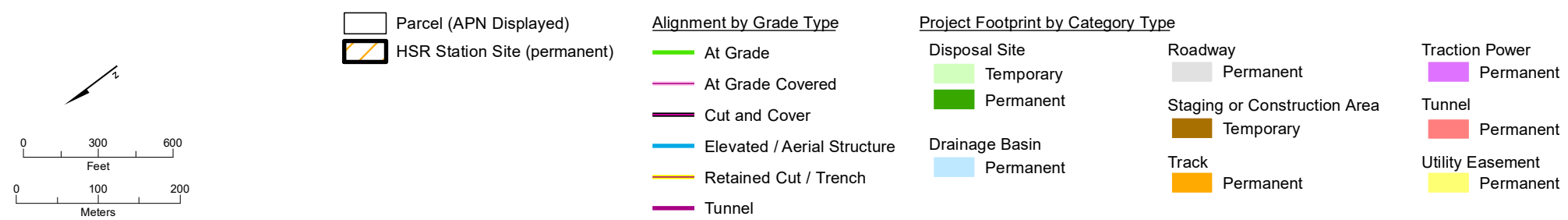
October 10, 2021



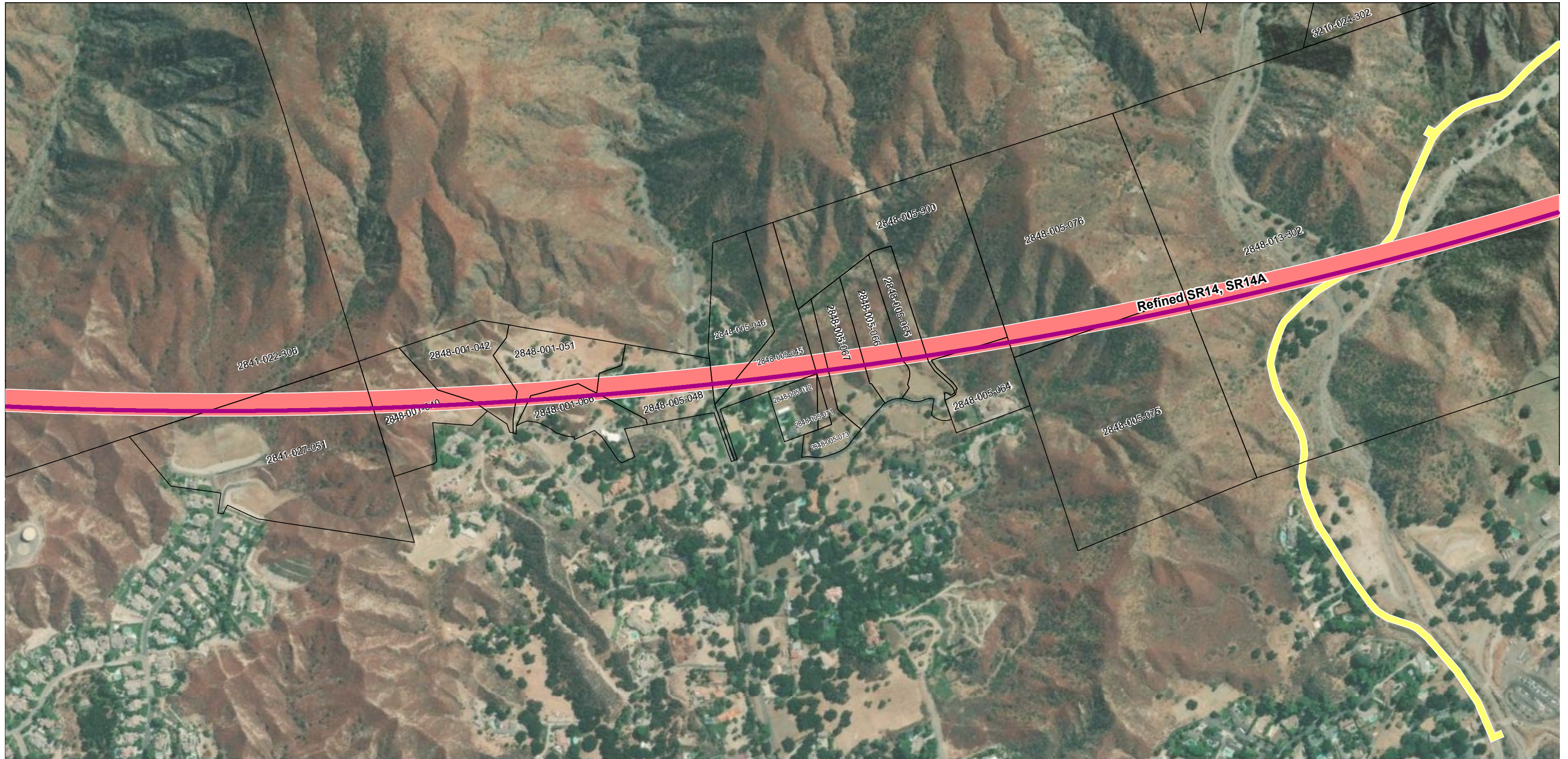


PRELIMINARY DRAFT/SUBJECT TO CHANGE - HSR ALIGNMENT IS NOT DETERMINED
 Source: Authority, 2020; Esri, 2021

October 10, 2021

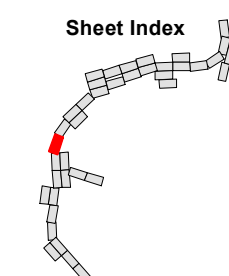
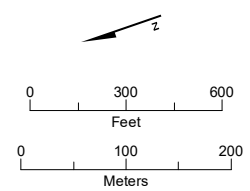
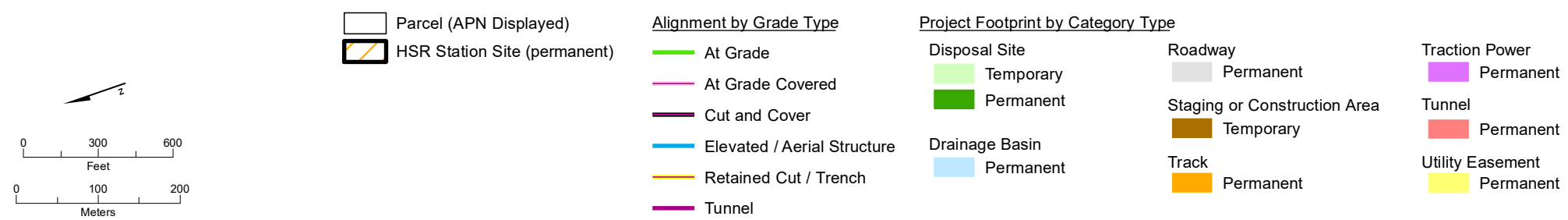


Map 24
 HSR Refined SR14, SR14A Build Alternatives



PRELIMINARY DRAFT/SUBJECT TO CHANGE - HSR ALIGNMENT IS NOT DETERMINED
Source: Authority, 2020; Esri, 2021

October 10, 2021



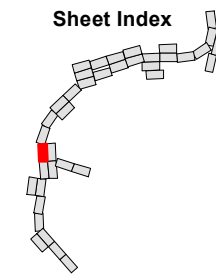
Map 25
HSR Refined SR14, SR14A Build Alternatives



PRELIMINARY DRAFT/SUBJECT TO CHANGE - HSR ALIGNMENT IS NOT DETERMINED
Source: Authority, 2020; Esri, 2021

October 10, 2021

 	Parcel (APN Displayed) HSR Station Site (permanent)	Alignment by Grade Type At Grade At Grade Covered Cut and Cover Elevated / Aerial Structure Retained Cut / Trench Tunnel	Project Footprint by Category Type Disposal Site Temporary Permanent Drainage Basin Permanent	Roadway Permanent Staging or Construction Area Temporary Track Permanent	Traction Power Permanent Tunnel Permanent Utility Easement Permanent
----------	--	---	---	--	--

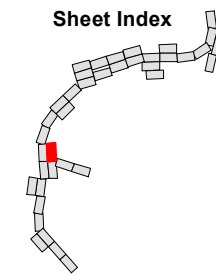
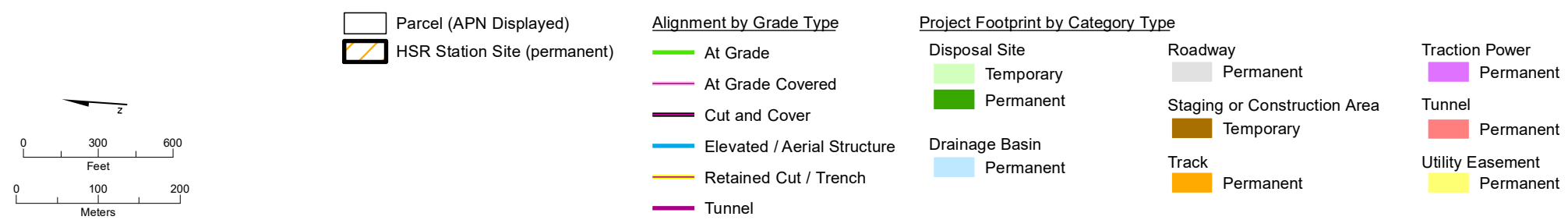


Map 26
HSR Refined SR14, SR14A Build Alternatives



PRELIMINARY DRAFT/SUBJECT TO CHANGE - HSR ALIGNMENT IS NOT DETERMINED
Source: Authority, 2020; Esri, 2021

October 10, 2021

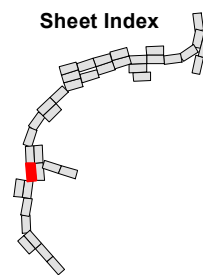





PRELIMINARY DRAFT/SUBJECT TO CHANGE - HSR ALIGNMENT IS NOT DETERMINED
Source: Authority, 2020; Esri, 2021

October 10, 2021

Parcel (APN Displayed)	Alignment by Grade Type	Project Footprint by Category Type	
HSR Station Site (permanent)	At Grade	Disposal Site	Roadway
	At Grade Covered	Temporary	Permanent
	Cut and Cover	Permanent	Staging or Construction Area
	Elevated / Aerial Structure	Drainage Basin	Temporary
	Retained Cut / Trench	Permanent	Track
	Tunnel		Permanent
			Traction Power
			Permanent
			Tunnel
			Permanent
			Utility Easement
			Permanent

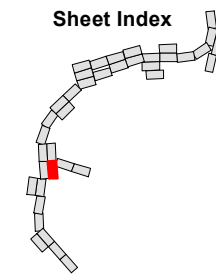
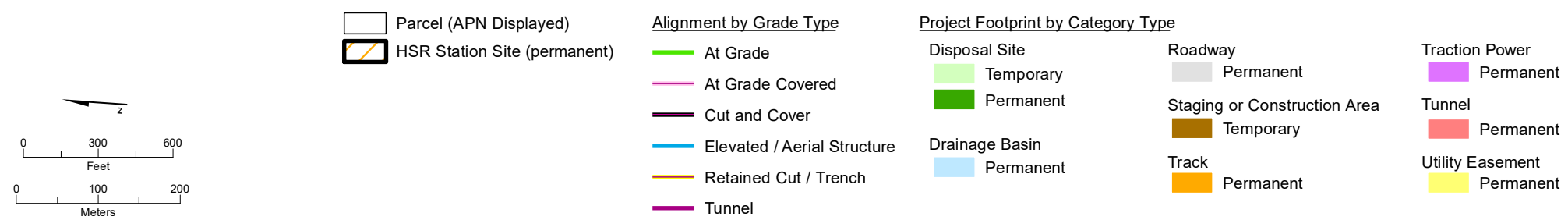


Map 28
HSR Refined SR14, SR14A Build Alternatives



PRELIMINARY DRAFT/SUBJECT TO CHANGE - HSR ALIGNMENT IS NOT DETERMINED
Source: Authority, 2020; Esri, 2021

October 10, 2021

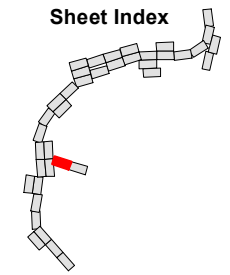
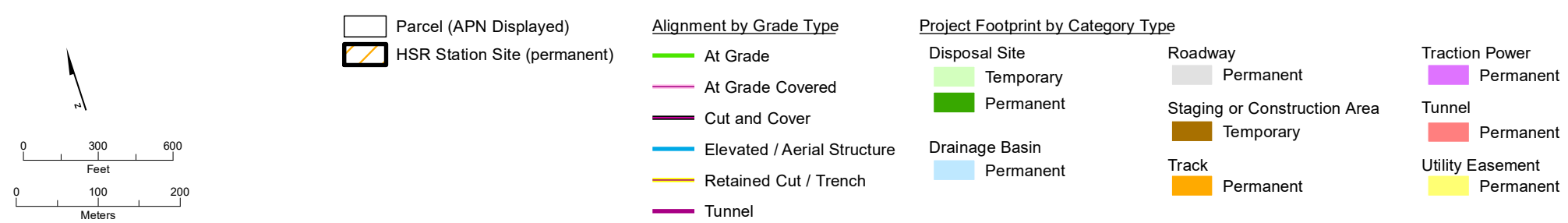


Map 29
HSR Refined SR14, SR14A Build Alternatives

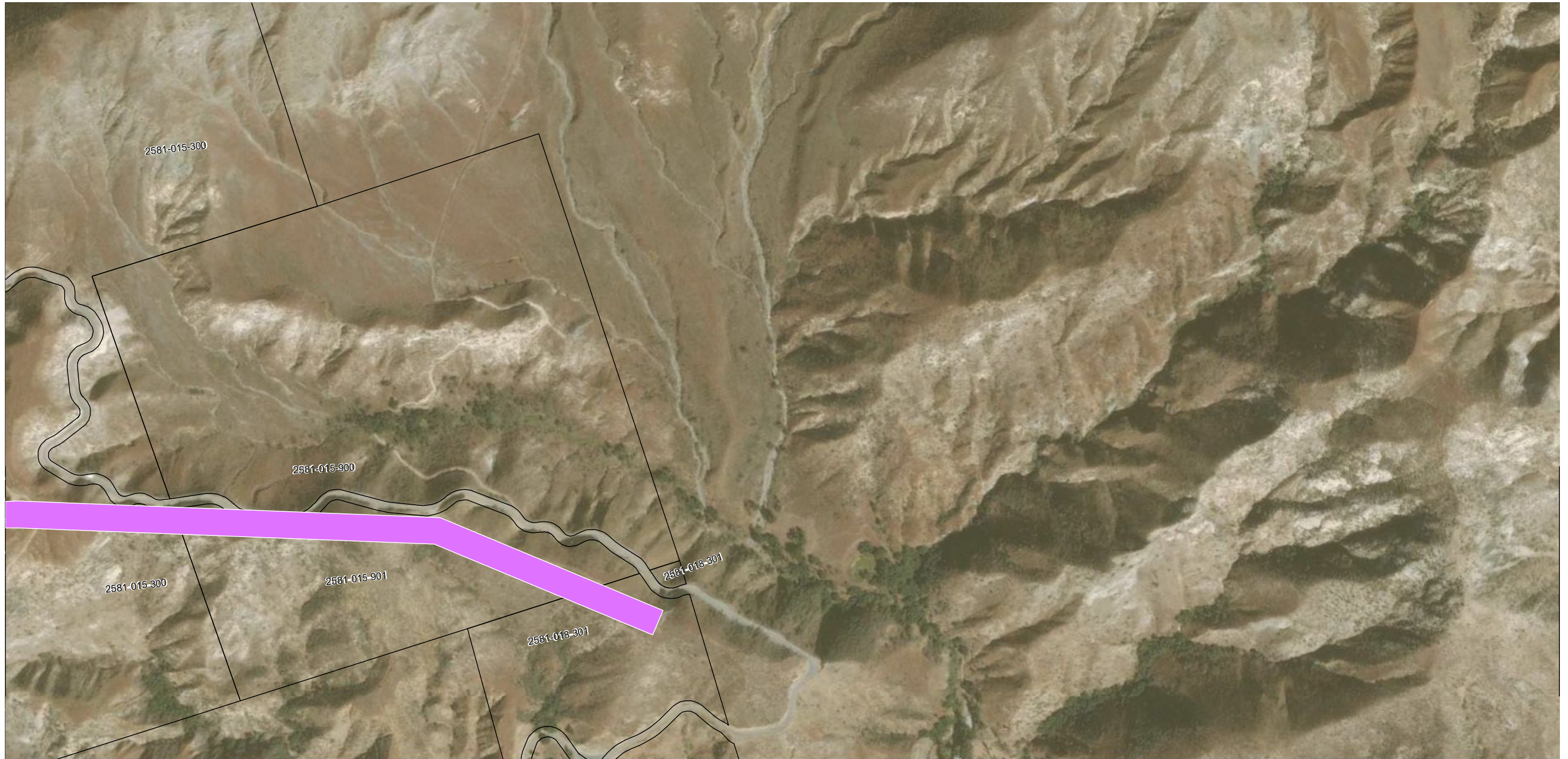


PRELIMINARY DRAFT/SUBJECT TO CHANGE - HSR ALIGNMENT IS NOT DETERMINED
Source: Authority, 2020; Esri, 2021

October 10, 2021

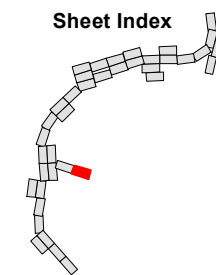
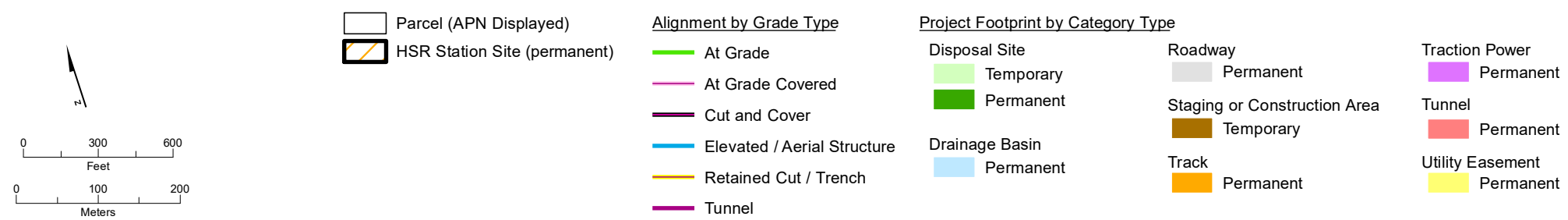


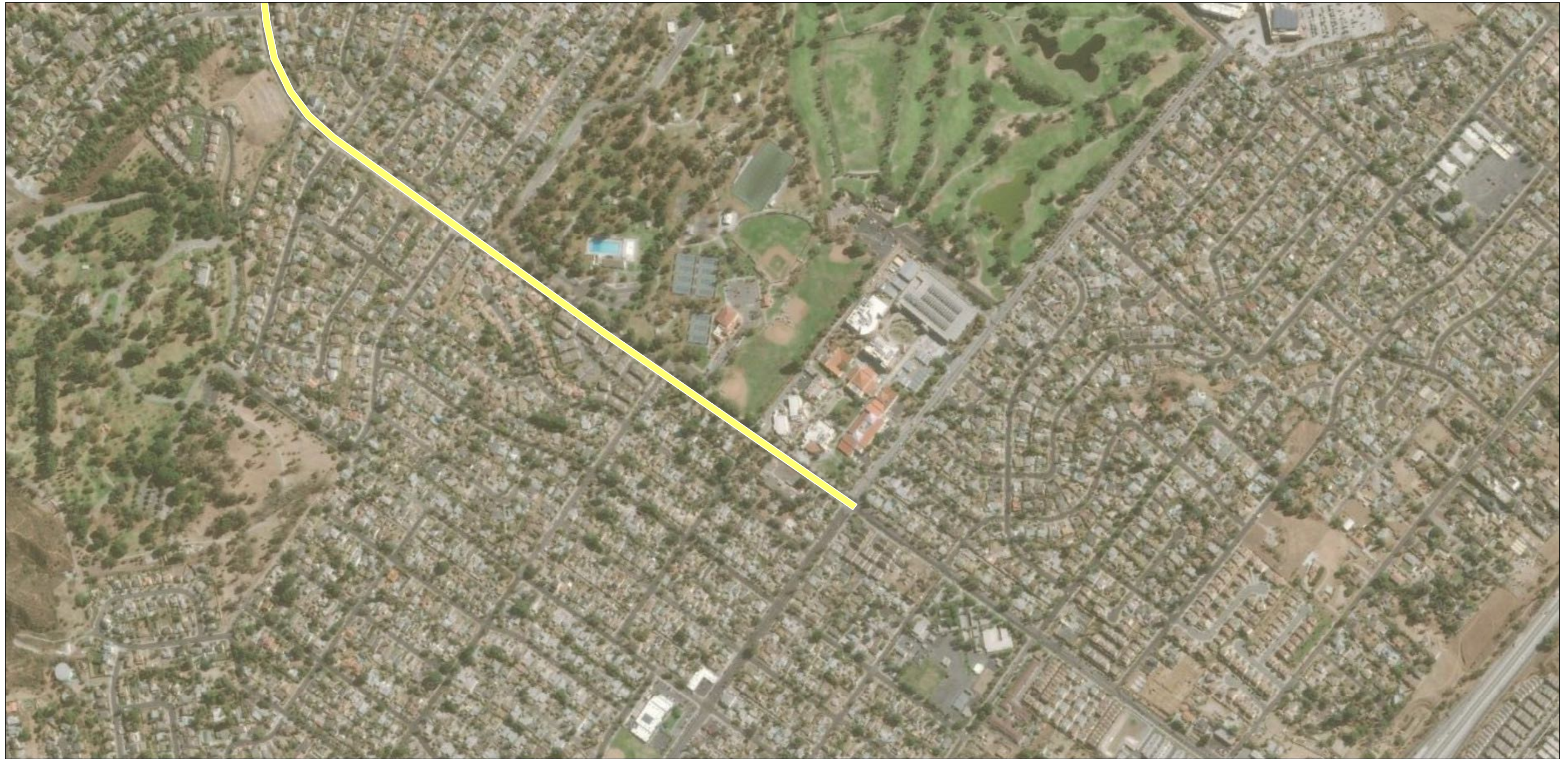
Map 30
HSR Refined SR14, SR14A Build Alternatives



PRELIMINARY DRAFT/SUBJECT TO CHANGE - HSR ALIGNMENT IS NOT DETERMINED
Source: Authority, 2020; Esri, 2021

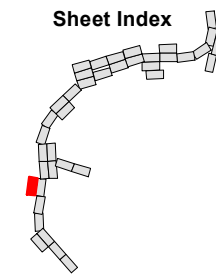
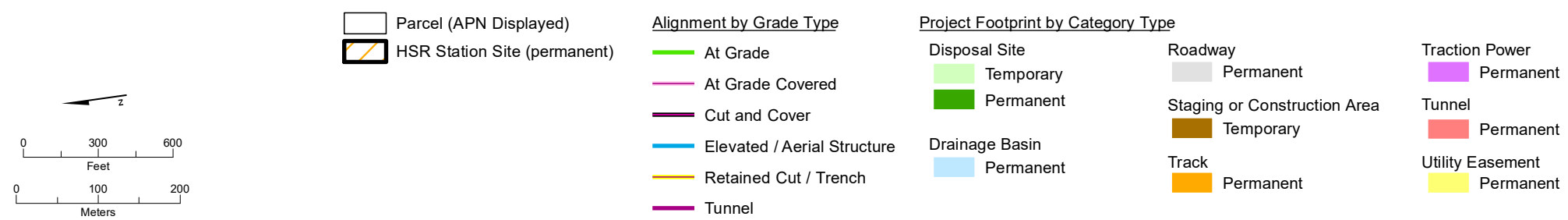
October 10, 2021

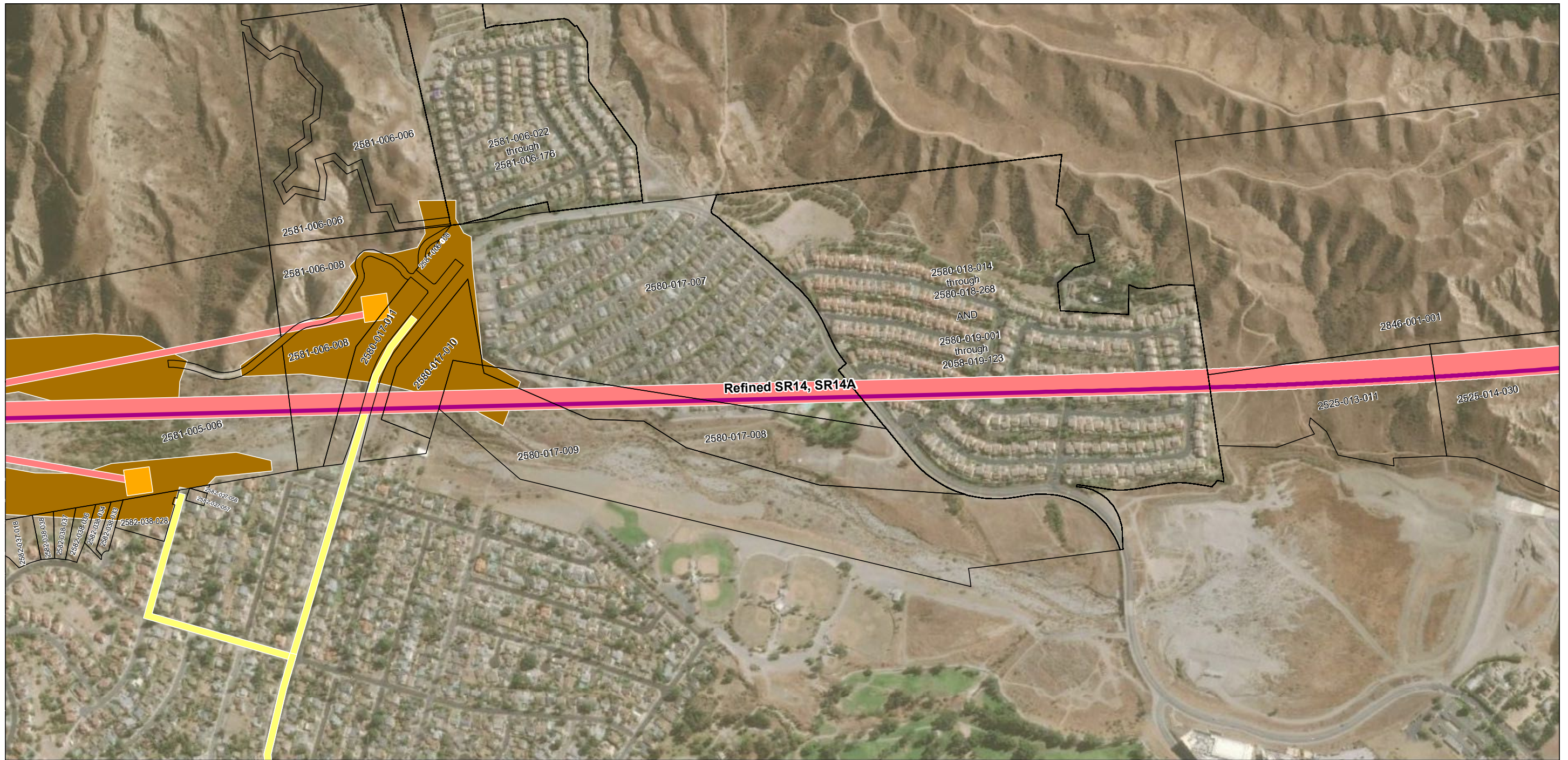




PRELIMINARY DRAFT/SUBJECT TO CHANGE - HSR ALIGNMENT IS NOT DETERMINED
 Source: Authority, 2020; Esri, 2021

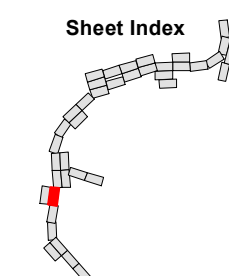
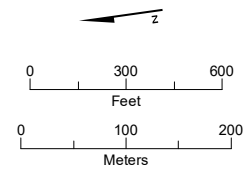
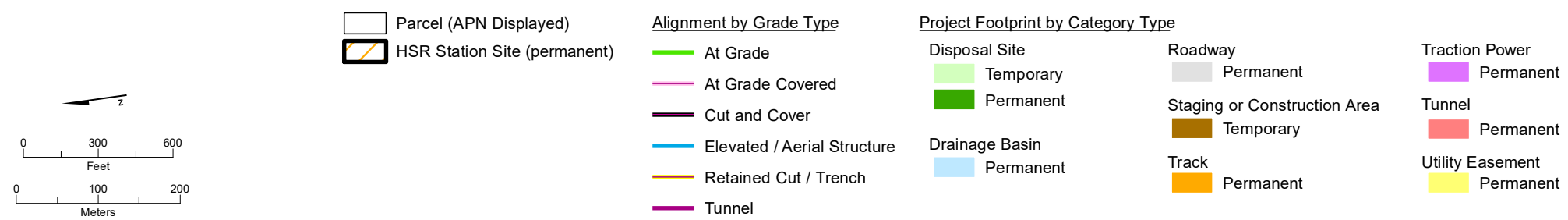
October 10, 2021



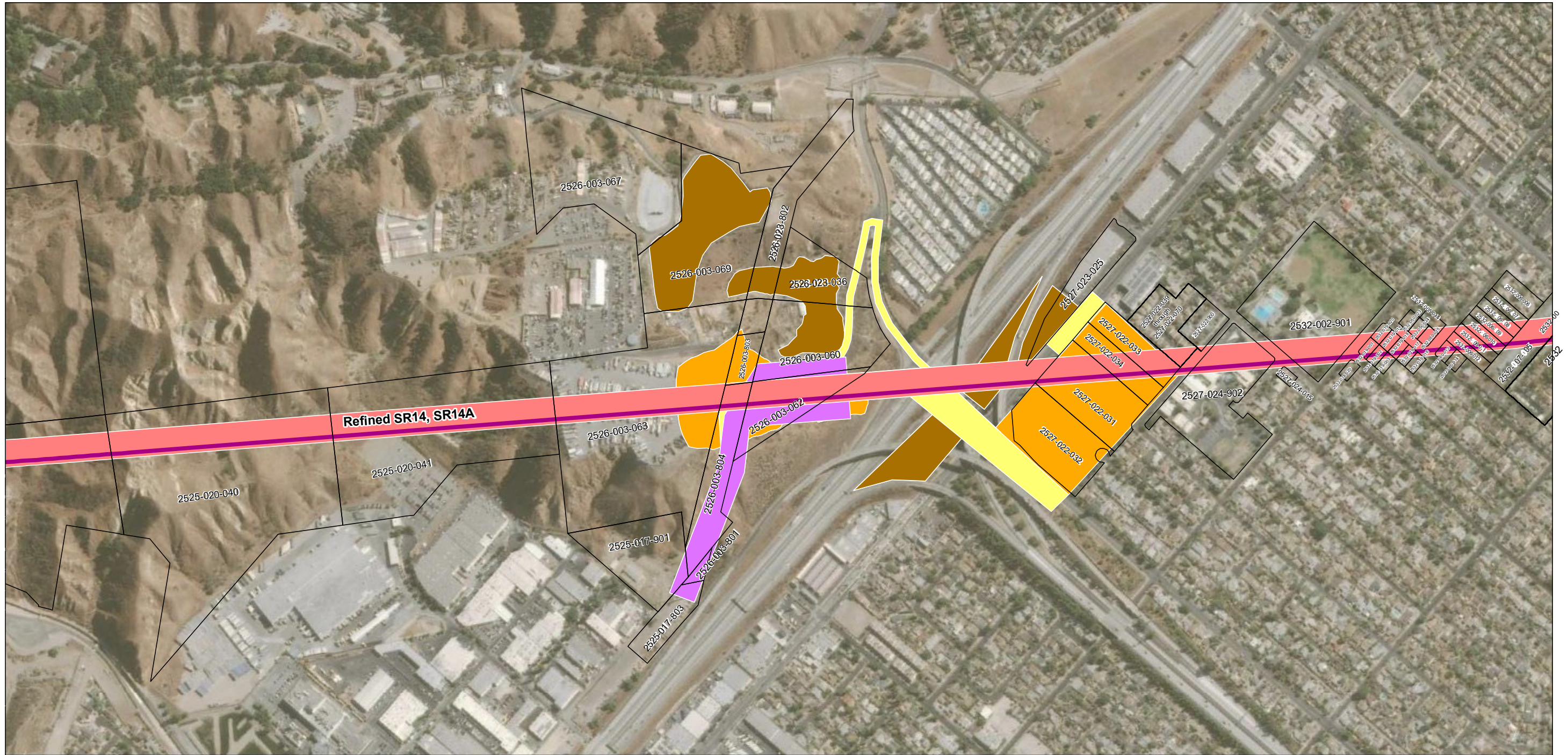


PRELIMINARY DRAFT/SUBJECT TO CHANGE - HSR ALIGNMENT IS NOT DETERMINED
Source: Authority, 2020; Esri, 2021

October 10, 2021

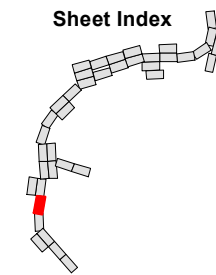
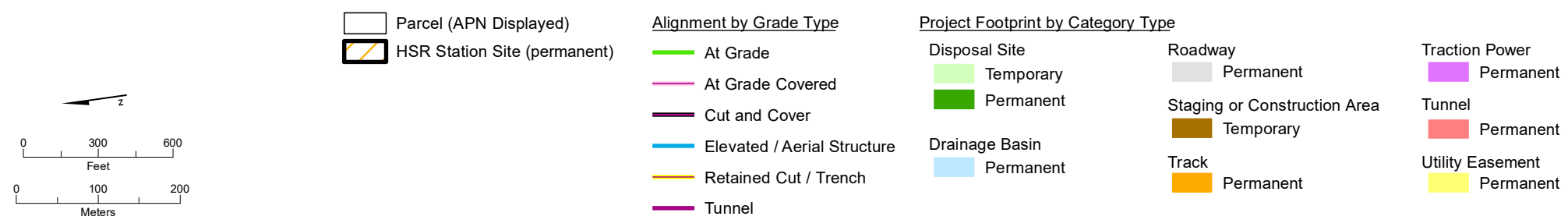


Map 33
HSR Refined SR14, SR14A Build Alternatives



PRELIMINARY DRAFT/SUBJECT TO CHANGE - HSR ALIGNMENT IS NOT DETERMINED
Source: Authority, 2020; Esri, 2021

October 10, 2021

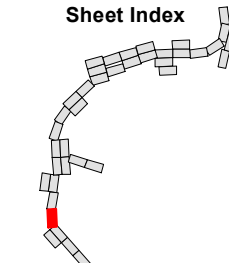
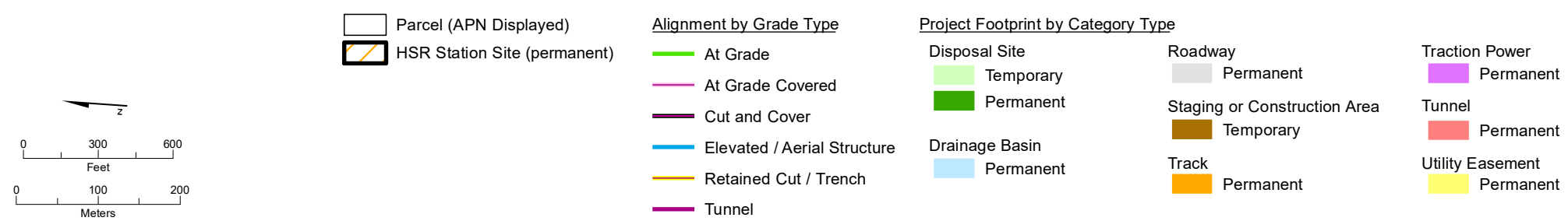


Map 34
HSR Refined SR14, SR14A Build Alternatives



PRELIMINARY DRAFT/SUBJECT TO CHANGE - HSR ALIGNMENT IS NOT DETERMINED
Source: Authority, 2020; Esri, 2021

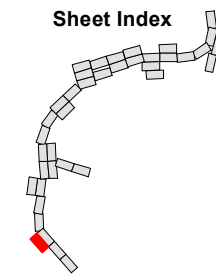
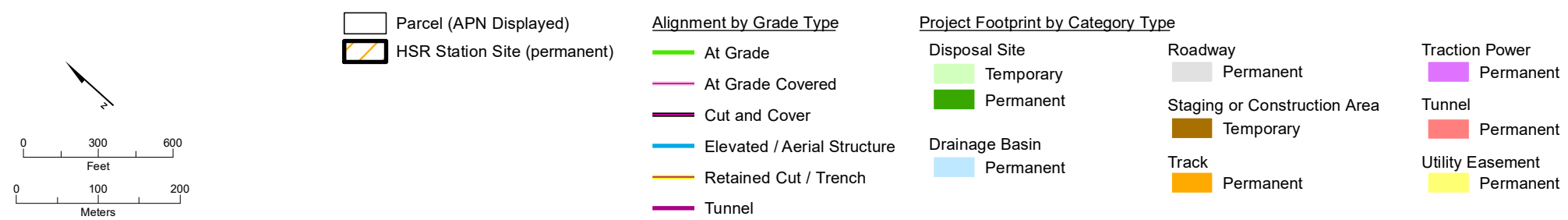
October 10, 2021

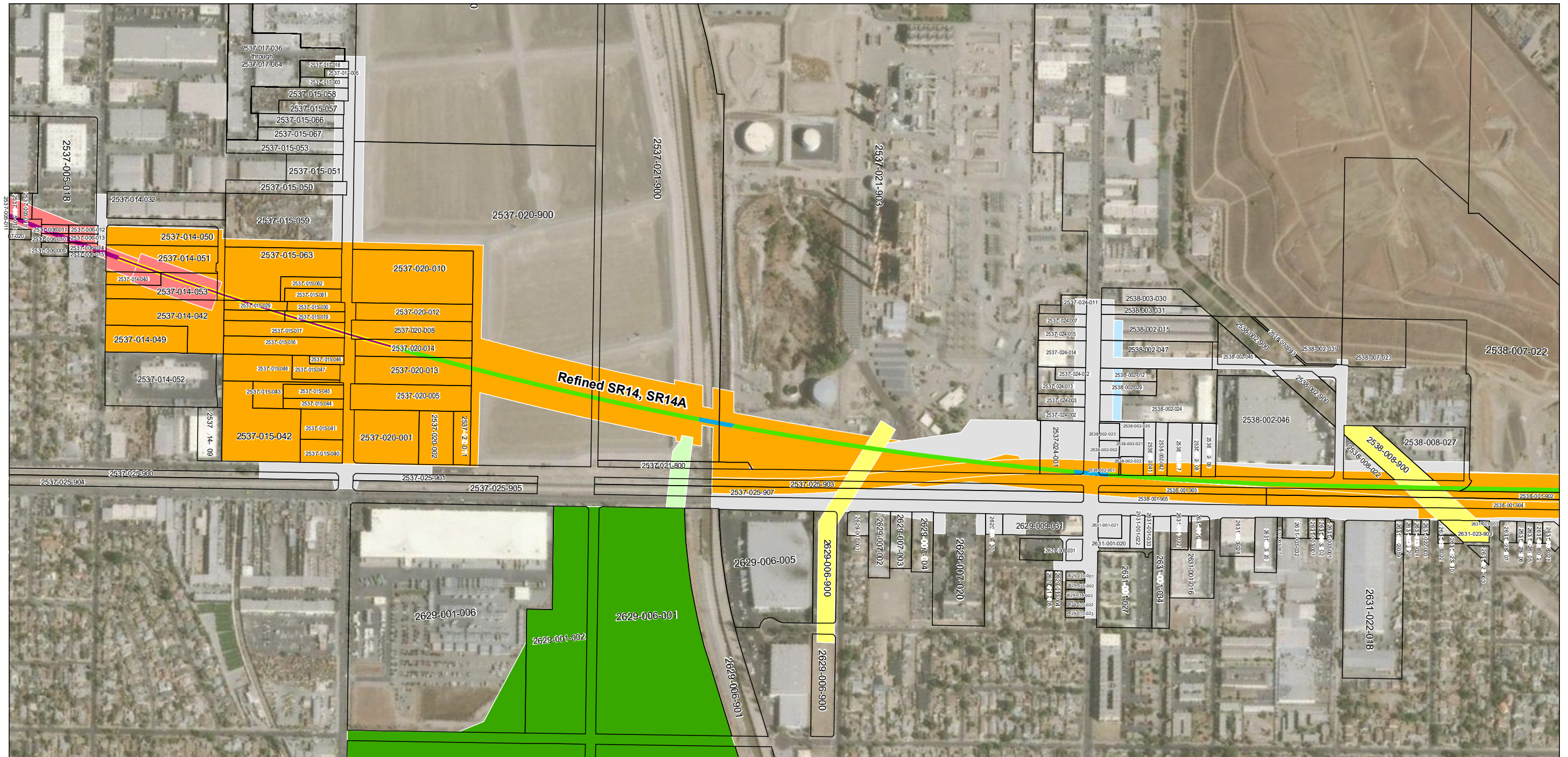




PRELIMINARY DRAFT/SUBJECT TO CHANGE - HSR ALIGNMENT IS NOT DETERMINED
Source: Authority, 2020; Esri, 2021

October 10, 2021

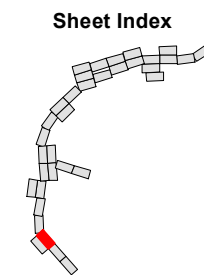
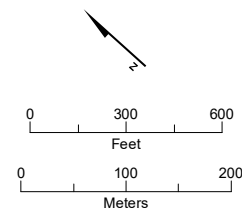


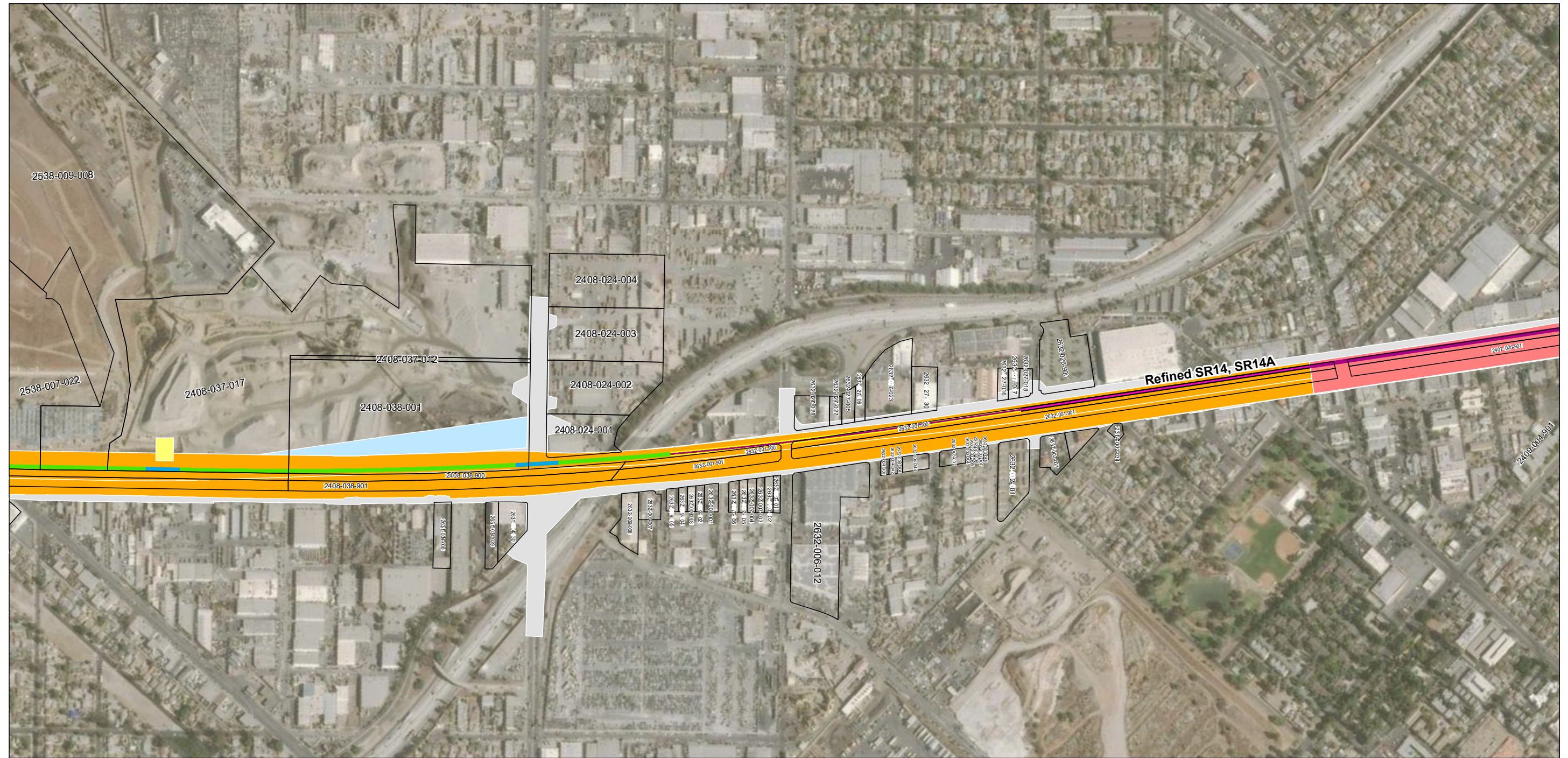


PRELIMINARY DRAFT/SUBJECT TO CHANGE - HSR ALIGNMENT IS NOT DETERMINED
Source: Authority, 2020; Esri, 2021

October 10, 2021

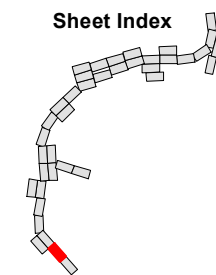
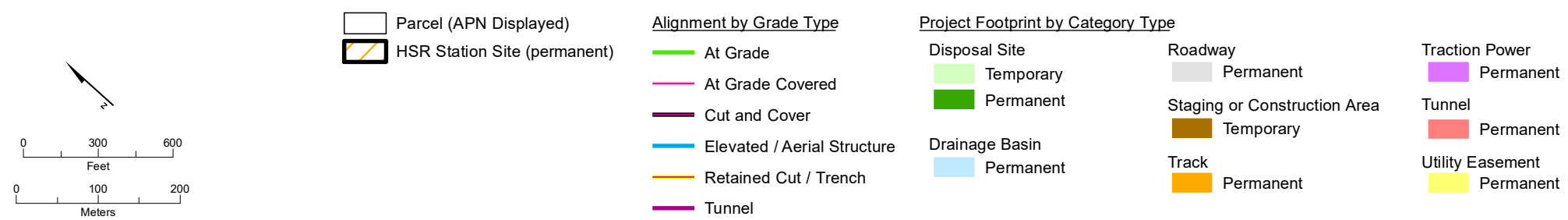
- | | | | |
|------------------------------|--------------------------------|---|---|
| Parcel (APN Displayed) | Alignment by Grade Type | Project Footprint by Category Type | |
| HSR Station Site (permanent) | At Grade | Disposal Site
Temporary | Roadway
Permanent |
| | At Grade Covered | Disposal Site
Permanent | Staging or Construction Area
Temporary |
| | Cut and Cover | Drainage Basin
Permanent | Track
Permanent |
| | Elevated / Aerial Structure | | Traction Power
Permanent |
| | Retained Cut / Trench | | Tunnel
Permanent |
| | Tunnel | | Utility Easement
Permanent |

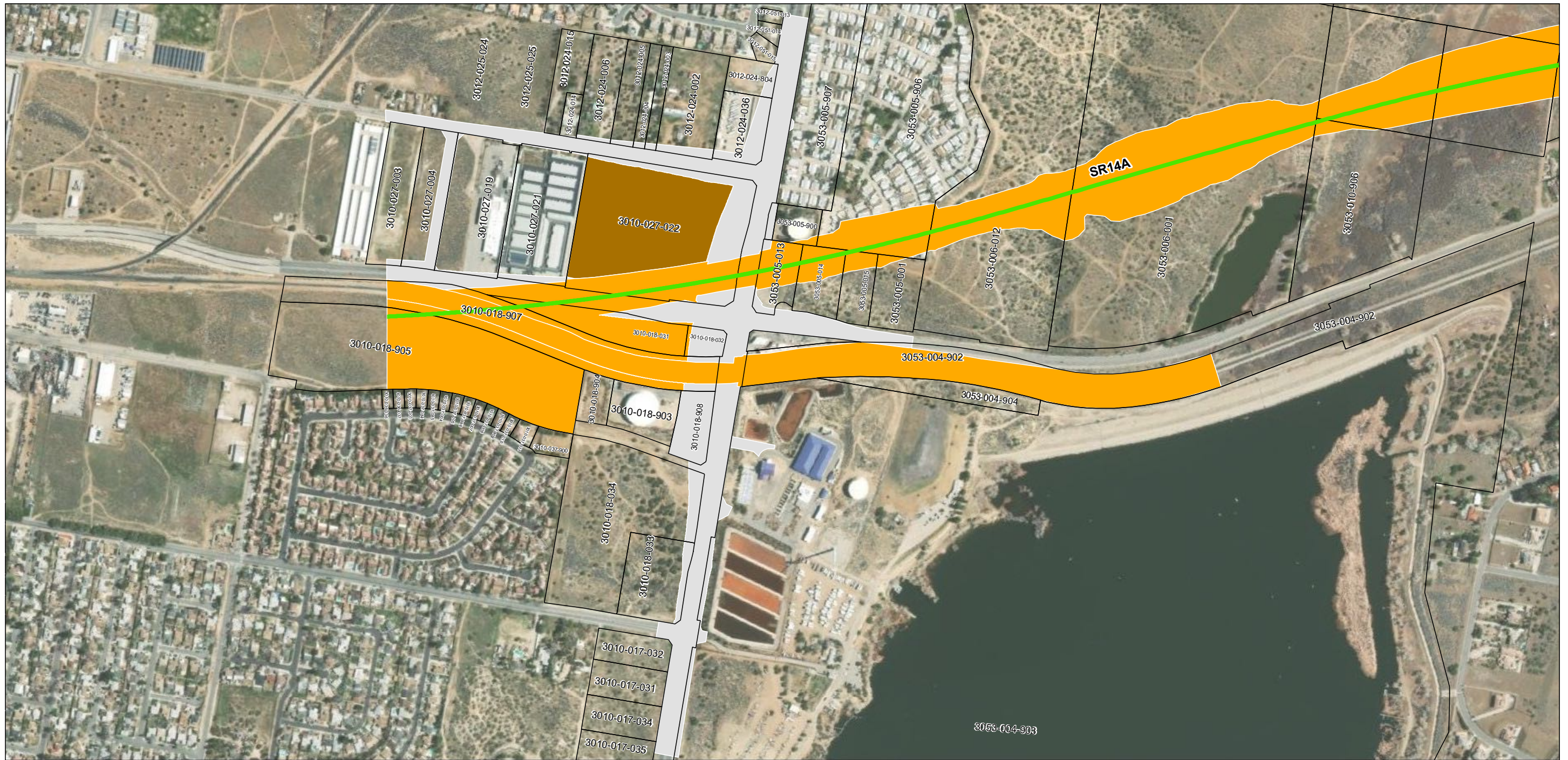




PRELIMINARY DRAFT/SUBJECT TO CHANGE - HSR ALIGNMENT IS NOT DETERMINED
Source: Authority, 2020; Esri, 2021

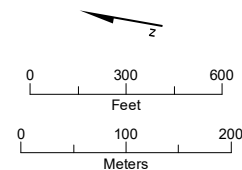
October 10, 2021





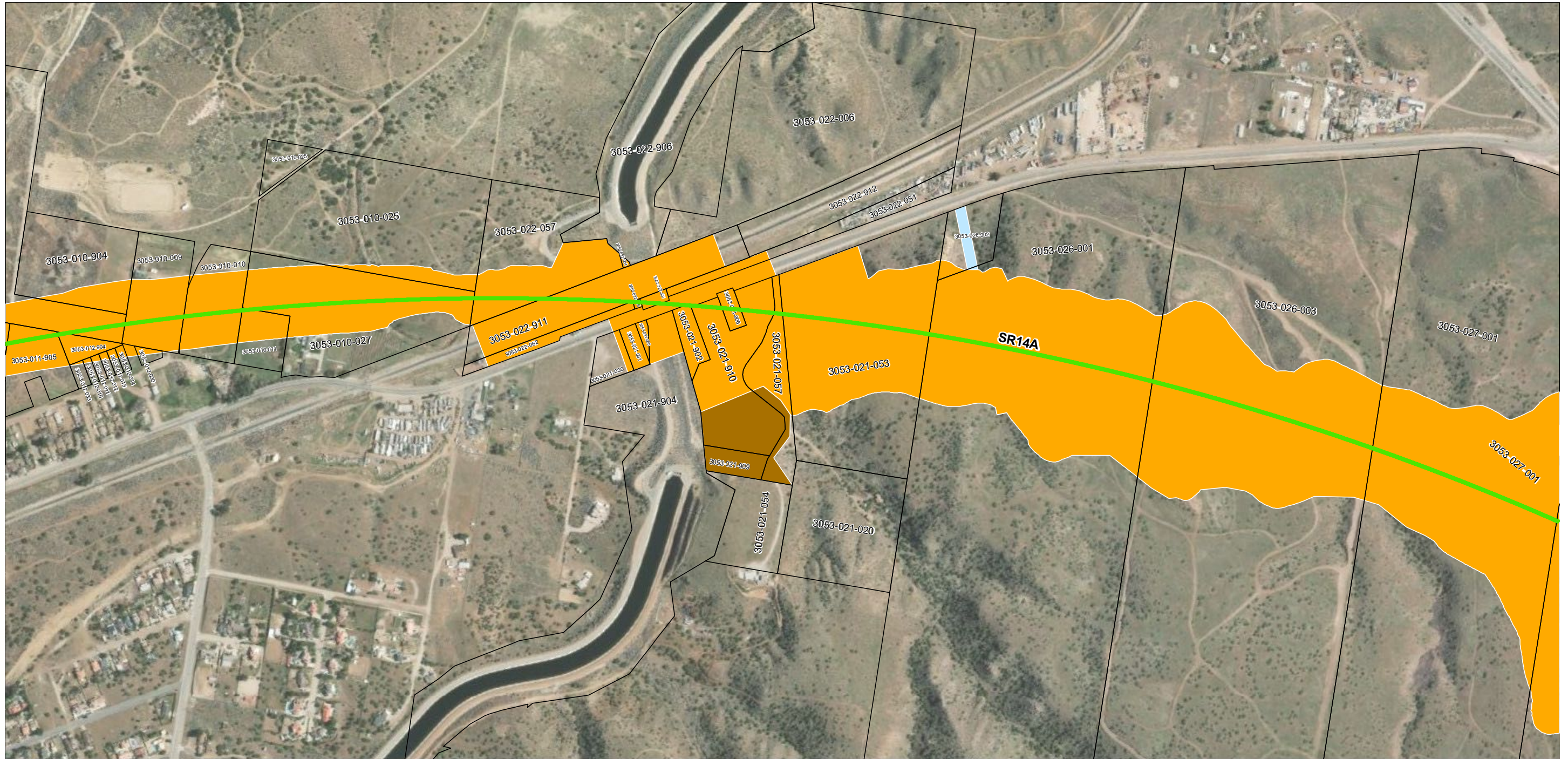
PRELIMINARY DRAFT/SUBJECT TO CHANGE - HSR ALIGNMENT IS NOT DETERMINED
Source: Authority, 2020; Esri, 2021

October 10, 2021



Parcel (APN Displayed)	Alignment by Grade Type	Project Footprint by Category Type	Sheet Index
HSR Station Site (permanent)	At Grade	Disposal Site	Permanent
	At Grade Covered	Temporary	Traction Power
	Cut and Cover	Permanent	Permanent
	Elevated / Aerial Structure	Drainage Basin	Tunnel
	Retained Cut / Trench	Permanent	Permanent
	Tunnel	Roadway	Utility Easement
		Permanent	Permanent
		Staging or Construction Area	
		Temporary	
		Track	
		Permanent	

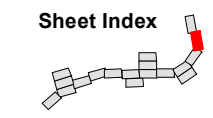


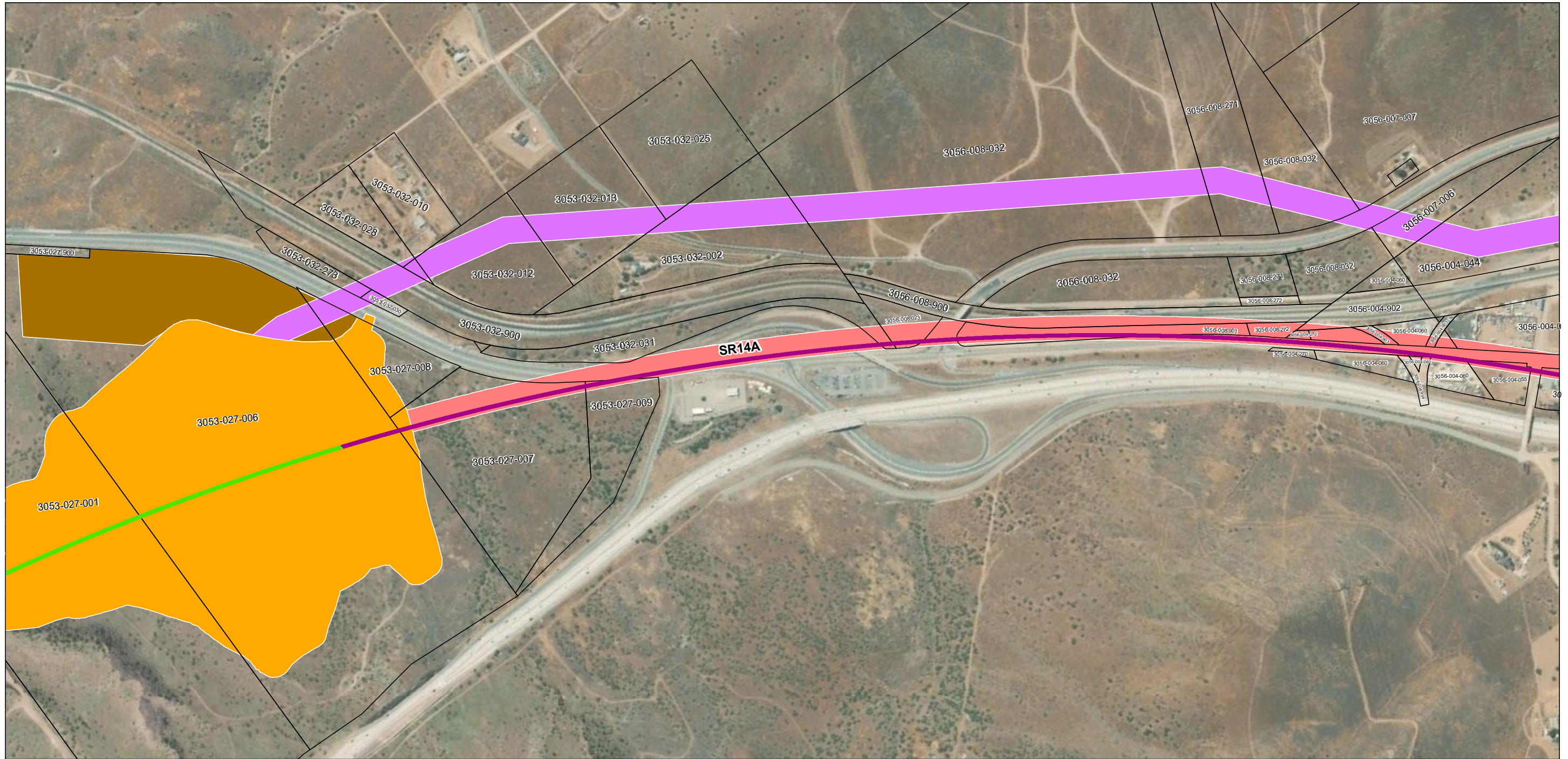


PRELIMINARY DRAFT/SUBJECT TO CHANGE - HSR ALIGNMENT IS NOT DETERMINED
Source: Authority, 2020; Esri, 2021

October 10, 2021

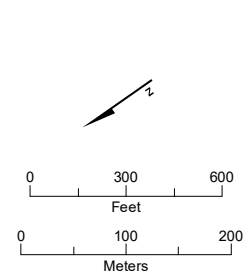
 	Parcel (APN Displayed) HSR Station Site (permanent)	Alignment by Grade Type At Grade At Grade Covered Cut and Cover Elevated / Aerial Structure Retained Cut / Trench Tunnel	Project Footprint by Category Type Disposal Site Temporary Permanent Drainage Basin Permanent	Roadway Permanent Staging or Construction Area Temporary Track Permanent	Traction Power Permanent Tunnel Permanent Utility Easement Permanent
------	--	---	---	--	--





PRELIMINARY DRAFT/SUBJECT TO CHANGE - HSR ALIGNMENT IS NOT DETERMINED
Source: Authority, 2020; Esri, 2021

October 10, 2021



- Parcel (APN Displayed)
- HSR Station Site (permanent)

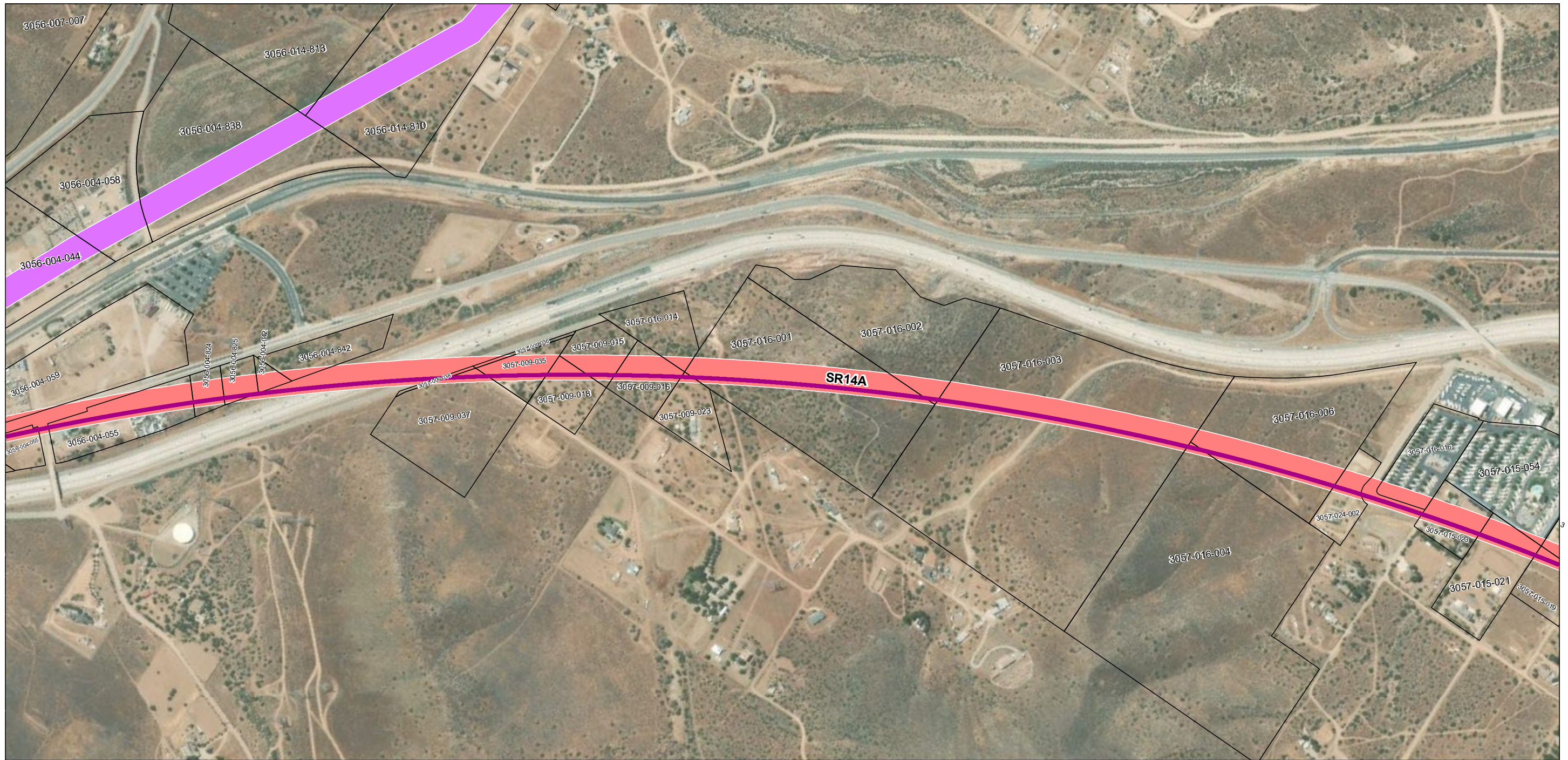
- Alignment by Grade Type**
- At Grade
 - At Grade Covered
 - Cut and Cover
 - Elevated / Aerial Structure
 - Retained Cut / Trench
 - Tunnel

- Project Footprint by Category Type**
- Disposal Site**
 - Temporary
 - Permanent
 - Drainage Basin**
 - Permanent

- Roadway**
 - Permanent
 - Temporary
- Staging or Construction Area**
 - Temporary
- Track**
 - Permanent

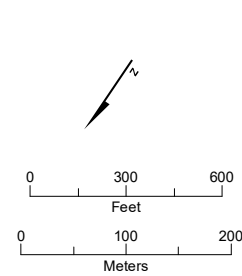
- Traction Power**
 - Permanent
- Tunnel**
 - Permanent
- Utility Easement**
 - Permanent





PRELIMINARY DRAFT/SUBJECT TO CHANGE - HSR ALIGNMENT IS NOT DETERMINED
Source: Authority, 2020; Esri, 2021

October 10, 2021



- Parcel (APN Displayed)
- HSR Station Site (permanent)

- Alignment by Grade Type**
- At Grade
 - At Grade Covered
 - Cut and Cover
 - Elevated / Aerial Structure
 - Retained Cut / Trench
 - Tunnel

- Project Footprint by Category Type**
- Disposal Site**
 - Temporary
 - Permanent
 - Drainage Basin**
 - Permanent

- Roadway**
 - Permanent
- Staging or Construction Area**
 - Temporary
- Track**
 - Permanent

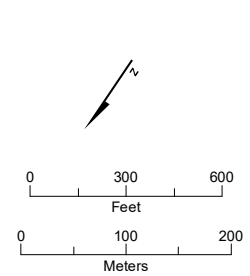
- Traction Power**
 - Permanent
- Tunnel**
 - Permanent
- Utility Easement**
 - Permanent





PRELIMINARY DRAFT/SUBJECT TO CHANGE - HSR ALIGNMENT IS NOT DETERMINED
Source: Authority, 2020; Esri, 2021

October 10, 2021



- Parcel (APN Displayed)
- HSR Station Site (permanent)

- Alignment by Grade Type**
- At Grade
 - At Grade Covered
 - Cut and Cover
 - Elevated / Aerial Structure
 - Retained Cut / Trench
 - Tunnel

- Project Footprint by Category Type**
- Disposal Site**
 - Temporary
 - Permanent
 - Drainage Basin**
 - Permanent

- Roadway**
 - Permanent
- Staging or Construction Area**
 - Temporary
- Track**
 - Permanent

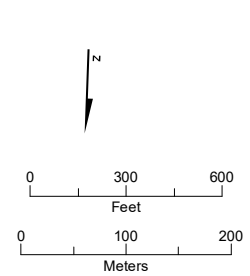
- Traction Power**
 - Permanent
- Tunnel**
 - Permanent
- Utility Easement**
 - Permanent



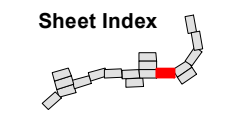


PRELIMINARY DRAFT/SUBJECT TO CHANGE - HSR ALIGNMENT IS NOT DETERMINED
Source: Authority, 2020; Esri, 2021

October 10, 2021



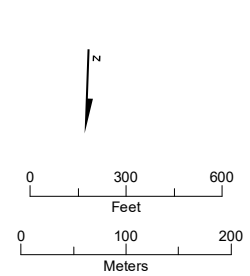
<ul style="list-style-type: none"> Parcel (APN Displayed) HSR Station Site (permanent) 	<p>Alignment by Grade Type</p> <ul style="list-style-type: none"> — At Grade — At Grade Covered — Cut and Cover — Elevated / Aerial Structure — Retained Cut / Trench — Tunnel 	<p>Project Footprint by Category Type</p> <table border="0"> <tr> <td> <p>Disposal Site</p> <ul style="list-style-type: none"> Temporary Permanent </td> <td> <p>Roadway</p> <ul style="list-style-type: none"> Permanent </td> <td> <p>Traction Power</p> <ul style="list-style-type: none"> Permanent </td> </tr> <tr> <td> <p>Drainage Basin</p> <ul style="list-style-type: none"> Permanent </td> <td> <p>Staging or Construction Area</p> <ul style="list-style-type: none"> Temporary </td> <td> <p>Tunnel</p> <ul style="list-style-type: none"> Permanent </td> </tr> <tr> <td></td> <td> <p>Track</p> <ul style="list-style-type: none"> Permanent </td> <td> <p>Utility Easement</p> <ul style="list-style-type: none"> Permanent </td> </tr> </table>	<p>Disposal Site</p> <ul style="list-style-type: none"> Temporary Permanent 	<p>Roadway</p> <ul style="list-style-type: none"> Permanent 	<p>Traction Power</p> <ul style="list-style-type: none"> Permanent 	<p>Drainage Basin</p> <ul style="list-style-type: none"> Permanent 	<p>Staging or Construction Area</p> <ul style="list-style-type: none"> Temporary 	<p>Tunnel</p> <ul style="list-style-type: none"> Permanent 		<p>Track</p> <ul style="list-style-type: none"> Permanent 	<p>Utility Easement</p> <ul style="list-style-type: none"> Permanent
<p>Disposal Site</p> <ul style="list-style-type: none"> Temporary Permanent 	<p>Roadway</p> <ul style="list-style-type: none"> Permanent 	<p>Traction Power</p> <ul style="list-style-type: none"> Permanent 									
<p>Drainage Basin</p> <ul style="list-style-type: none"> Permanent 	<p>Staging or Construction Area</p> <ul style="list-style-type: none"> Temporary 	<p>Tunnel</p> <ul style="list-style-type: none"> Permanent 									
	<p>Track</p> <ul style="list-style-type: none"> Permanent 	<p>Utility Easement</p> <ul style="list-style-type: none"> Permanent 									



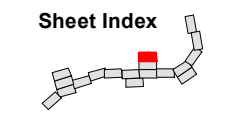


PRELIMINARY DRAFT/SUBJECT TO CHANGE - HSR ALIGNMENT IS NOT DETERMINED
 Source: Authority, 2020; Esri, 2021

October 10, 2021



<ul style="list-style-type: none"> Parcel (APN Displayed) HSR Station Site (permanent) 	<p>Alignment by Grade Type</p> <ul style="list-style-type: none"> At Grade At Grade Covered Cut and Cover Elevated / Aerial Structure Retained Cut / Trench Tunnel 	<p>Project Footprint by Category Type</p> <table border="0"> <tr> <td> <p>Disposal Site</p> <ul style="list-style-type: none"> Temporary Permanent </td> <td> <p>Roadway</p> <ul style="list-style-type: none"> Permanent </td> <td> <p>Traction Power</p> <ul style="list-style-type: none"> Permanent </td> </tr> <tr> <td> <p>Drainage Basin</p> <ul style="list-style-type: none"> Permanent </td> <td> <p>Staging or Construction Area</p> <ul style="list-style-type: none"> Temporary </td> <td> <p>Tunnel</p> <ul style="list-style-type: none"> Permanent </td> </tr> <tr> <td></td> <td> <p>Track</p> <ul style="list-style-type: none"> Permanent </td> <td> <p>Utility Easement</p> <ul style="list-style-type: none"> Permanent </td> </tr> </table>	<p>Disposal Site</p> <ul style="list-style-type: none"> Temporary Permanent 	<p>Roadway</p> <ul style="list-style-type: none"> Permanent 	<p>Traction Power</p> <ul style="list-style-type: none"> Permanent 	<p>Drainage Basin</p> <ul style="list-style-type: none"> Permanent 	<p>Staging or Construction Area</p> <ul style="list-style-type: none"> Temporary 	<p>Tunnel</p> <ul style="list-style-type: none"> Permanent 		<p>Track</p> <ul style="list-style-type: none"> Permanent 	<p>Utility Easement</p> <ul style="list-style-type: none"> Permanent
<p>Disposal Site</p> <ul style="list-style-type: none"> Temporary Permanent 	<p>Roadway</p> <ul style="list-style-type: none"> Permanent 	<p>Traction Power</p> <ul style="list-style-type: none"> Permanent 									
<p>Drainage Basin</p> <ul style="list-style-type: none"> Permanent 	<p>Staging or Construction Area</p> <ul style="list-style-type: none"> Temporary 	<p>Tunnel</p> <ul style="list-style-type: none"> Permanent 									
	<p>Track</p> <ul style="list-style-type: none"> Permanent 	<p>Utility Easement</p> <ul style="list-style-type: none"> Permanent 									

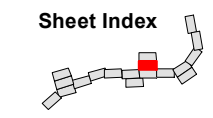




PRELIMINARY DRAFT/SUBJECT TO CHANGE - HSR ALIGNMENT IS NOT DETERMINED
Source: Authority, 2020; Esri, 2021

October 10, 2021

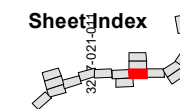
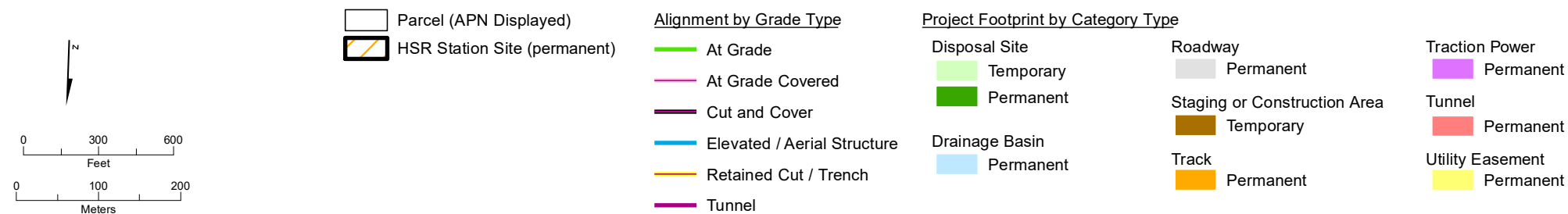
 	Parcel (APN Displayed) HSR Station Site (permanent)	Alignment by Grade Type At Grade At Grade Covered Cut and Cover Elevated / Aerial Structure Retained Cut / Trench Tunnel	Project Footprint by Category Type Disposal Site Temporary Permanent Drainage Basin Permanent	Roadway Permanent Staging or Construction Area Temporary Track Permanent	Traction Power Permanent Tunnel Permanent Utility Easement Permanent
----------	--	---	---	--	--

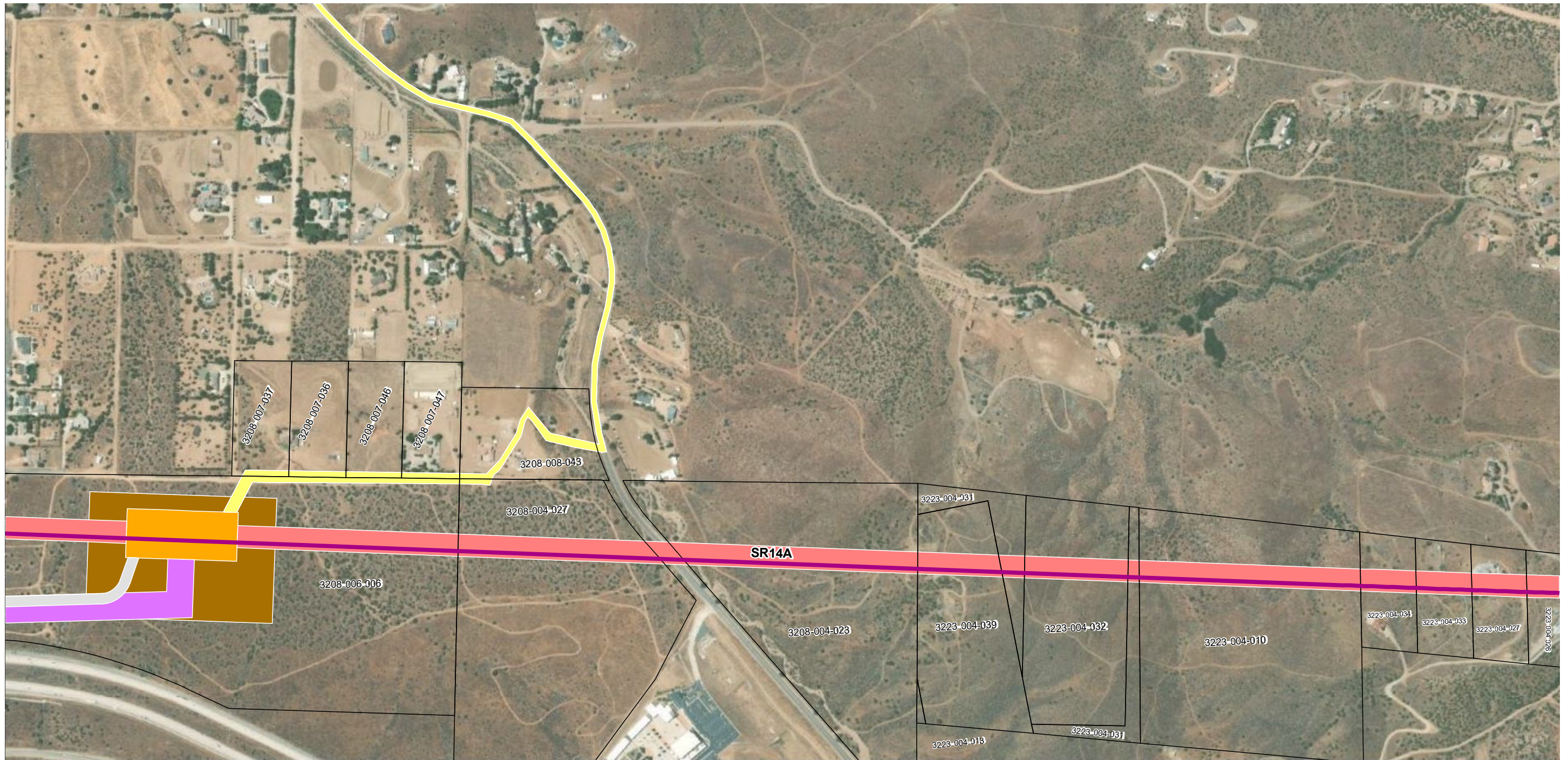




PRELIMINARY DRAFT/SUBJECT TO CHANGE - HSR ALIGNMENT IS NOT DETERMINED
Source: Authority, 2020; Esri, 2021

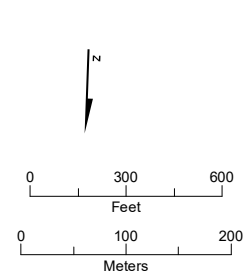
October 10, 2021



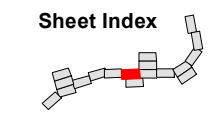


PRELIMINARY DRAFT/SUBJECT TO CHANGE - HSR ALIGNMENT IS NOT DETERMINED
Source: Authority, 2020; Esri, 2021

October 10, 2021



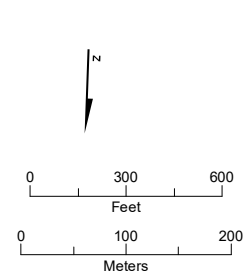
<ul style="list-style-type: none"> Parcel (APN Displayed) HSR Station Site (permanent) 	<p>Alignment by Grade Type</p> <ul style="list-style-type: none"> At Grade At Grade Covered Cut and Cover Elevated / Aerial Structure Retained Cut / Trench Tunnel 	<p>Project Footprint by Category Type</p> <table border="0" style="width: 100%;"> <tr> <td> <p>Disposal Site</p> <ul style="list-style-type: none"> Temporary Permanent <p>Drainage Basin</p> <ul style="list-style-type: none"> Permanent </td> <td> <p>Roadway</p> <ul style="list-style-type: none"> Permanent <p>Staging or Construction Area</p> <ul style="list-style-type: none"> Temporary <p>Track</p> <ul style="list-style-type: none"> Permanent </td> <td> <p>Traction Power</p> <ul style="list-style-type: none"> Permanent <p>Tunnel</p> <ul style="list-style-type: none"> Permanent <p>Utility Easement</p> <ul style="list-style-type: none"> Permanent </td> </tr> </table>	<p>Disposal Site</p> <ul style="list-style-type: none"> Temporary Permanent <p>Drainage Basin</p> <ul style="list-style-type: none"> Permanent 	<p>Roadway</p> <ul style="list-style-type: none"> Permanent <p>Staging or Construction Area</p> <ul style="list-style-type: none"> Temporary <p>Track</p> <ul style="list-style-type: none"> Permanent 	<p>Traction Power</p> <ul style="list-style-type: none"> Permanent <p>Tunnel</p> <ul style="list-style-type: none"> Permanent <p>Utility Easement</p> <ul style="list-style-type: none"> Permanent
<p>Disposal Site</p> <ul style="list-style-type: none"> Temporary Permanent <p>Drainage Basin</p> <ul style="list-style-type: none"> Permanent 	<p>Roadway</p> <ul style="list-style-type: none"> Permanent <p>Staging or Construction Area</p> <ul style="list-style-type: none"> Temporary <p>Track</p> <ul style="list-style-type: none"> Permanent 	<p>Traction Power</p> <ul style="list-style-type: none"> Permanent <p>Tunnel</p> <ul style="list-style-type: none"> Permanent <p>Utility Easement</p> <ul style="list-style-type: none"> Permanent 			



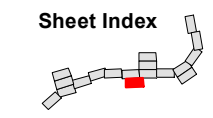


PRELIMINARY DRAFT/SUBJECT TO CHANGE - HSR ALIGNMENT IS NOT DETERMINED
Source: Authority, 2020; Esri, 2021

October 10, 2021



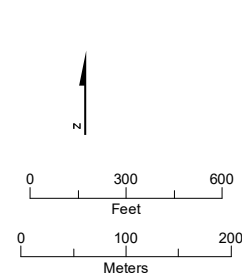
<ul style="list-style-type: none"> Parcel (APN Displayed) HSR Station Site (permanent) 	<p>Alignment by Grade Type</p> <ul style="list-style-type: none"> At Grade At Grade Covered Cut and Cover Elevated / Aerial Structure Retained Cut / Trench Tunnel 	<p>Project Footprint by Category Type</p> <table border="0"> <tr> <td> <p>Disposal Site</p> <ul style="list-style-type: none"> Temporary Permanent </td> <td> <p>Roadway</p> <ul style="list-style-type: none"> Permanent </td> <td> <p>Traction Power</p> <ul style="list-style-type: none"> Permanent </td> </tr> <tr> <td> <p>Drainage Basin</p> <ul style="list-style-type: none"> Permanent </td> <td> <p>Staging or Construction Area</p> <ul style="list-style-type: none"> Temporary </td> <td> <p>Tunnel</p> <ul style="list-style-type: none"> Permanent </td> </tr> <tr> <td></td> <td> <p>Track</p> <ul style="list-style-type: none"> Permanent </td> <td> <p>Utility Easement</p> <ul style="list-style-type: none"> Permanent </td> </tr> </table>	<p>Disposal Site</p> <ul style="list-style-type: none"> Temporary Permanent 	<p>Roadway</p> <ul style="list-style-type: none"> Permanent 	<p>Traction Power</p> <ul style="list-style-type: none"> Permanent 	<p>Drainage Basin</p> <ul style="list-style-type: none"> Permanent 	<p>Staging or Construction Area</p> <ul style="list-style-type: none"> Temporary 	<p>Tunnel</p> <ul style="list-style-type: none"> Permanent 		<p>Track</p> <ul style="list-style-type: none"> Permanent 	<p>Utility Easement</p> <ul style="list-style-type: none"> Permanent
<p>Disposal Site</p> <ul style="list-style-type: none"> Temporary Permanent 	<p>Roadway</p> <ul style="list-style-type: none"> Permanent 	<p>Traction Power</p> <ul style="list-style-type: none"> Permanent 									
<p>Drainage Basin</p> <ul style="list-style-type: none"> Permanent 	<p>Staging or Construction Area</p> <ul style="list-style-type: none"> Temporary 	<p>Tunnel</p> <ul style="list-style-type: none"> Permanent 									
	<p>Track</p> <ul style="list-style-type: none"> Permanent 	<p>Utility Easement</p> <ul style="list-style-type: none"> Permanent 									





PRELIMINARY DRAFT/SUBJECT TO CHANGE - HSR ALIGNMENT IS NOT DETERMINED
Source: Authority, 2020; Esri, 2021

October 10, 2021



- Parcel (APN Displayed)
- HSR Station Site (permanent)

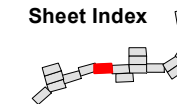
- Alignment by Grade Type**
- At Grade
 - At Grade Covered
 - Cut and Cover
 - Elevated / Aerial Structure
 - Retained Cut / Trench
 - Tunnel

- Project Footprint by Category Type**
- Disposal Site**
 - Temporary
 - Permanent
 - Drainage Basin**
 - Permanent

- Roadway**
 - Permanent
- Staging or Construction Area**
 - Temporary
- Track**
 - Permanent

- Traction Power**
 - Permanent
- Tunnel**
 - Permanent
- Utility Easement**
 - Permanent

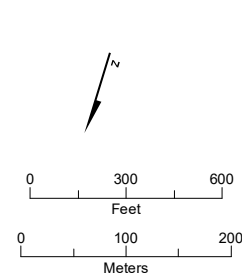
Sheet Index





PRELIMINARY DRAFT/SUBJECT TO CHANGE - HSR ALIGNMENT IS NOT DETERMINED
Source: Authority, 2020; Esri, 2021

October 10, 2021



- Parcel (APN Displayed)
- HSR Station Site (permanent)

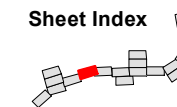
- Alignment by Grade Type**
- At Grade
 - At Grade Covered
 - Cut and Cover
 - Elevated / Aerial Structure
 - Retained Cut / Trench
 - Tunnel

- Project Footprint by Category Type**
- Disposal Site**
 - Temporary
 - Permanent
 - Drainage Basin**
 - Permanent

- Roadway**
 - Permanent
- Staging or Construction Area**
 - Temporary
- Track**
 - Permanent

- Traction Power**
 - Permanent
- Tunnel**
 - Permanent
- Utility Easement**
 - Permanent

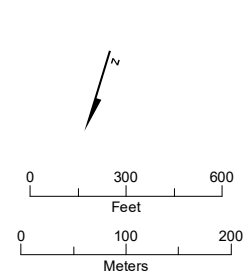
Sheet Index





PRELIMINARY DRAFT/SUBJECT TO CHANGE - HSR ALIGNMENT IS NOT DETERMINED
Source: Authority, 2020; Esri, 2021

October 10, 2021



- Parcel (APN Displayed)
- HSR Station Site (permanent)

- Alignment by Grade Type**
- At Grade
 - At Grade Covered
 - Cut and Cover
 - Elevated / Aerial Structure
 - Retained Cut / Trench
 - Tunnel

- Project Footprint by Category Type**
- Disposal Site**
 - Temporary
 - Permanent
 - Drainage Basin**
 - Permanent

- Roadway**
 - Permanent
- Staging or Construction Area**
 - Temporary
- Track**
 - Permanent

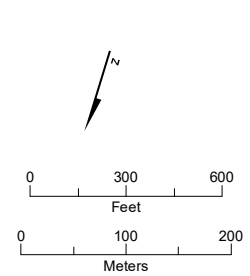
- Traction Power**
 - Permanent
- Tunnel**
 - Permanent
- Utility Easement**
 - Permanent





PRELIMINARY DRAFT/SUBJECT TO CHANGE - HSR ALIGNMENT IS NOT DETERMINED
Source: Authority, 2020; Esri, 2021

October 10, 2021



- Parcel (APN Displayed)
- HSR Station Site (permanent)

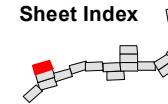
- Alignment by Grade Type**
- At Grade
 - At Grade Covered
 - Cut and Cover
 - Elevated / Aerial Structure
 - Retained Cut / Trench
 - Tunnel

- Project Footprint by Category Type**
- Disposal Site**
 - Temporary
 - Permanent
 - Drainage Basin**
 - Permanent

- Roadway**
 - Permanent
- Staging or Construction Area**
 - Temporary
- Track**
 - Permanent

- Traction Power**
 - Permanent
- Tunnel**
 - Permanent
- Utility Easement**
 - Permanent

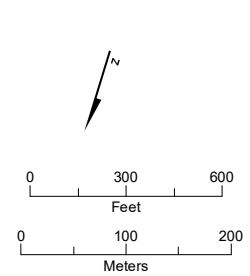
Sheet Index





PRELIMINARY DRAFT/SUBJECT TO CHANGE - HSR ALIGNMENT IS NOT DETERMINED
 Source: Authority, 2020; Esri, 2021

October 10, 2021



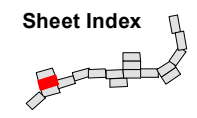
- Parcel (APN Displayed)
- HSR Station Site (permanent)

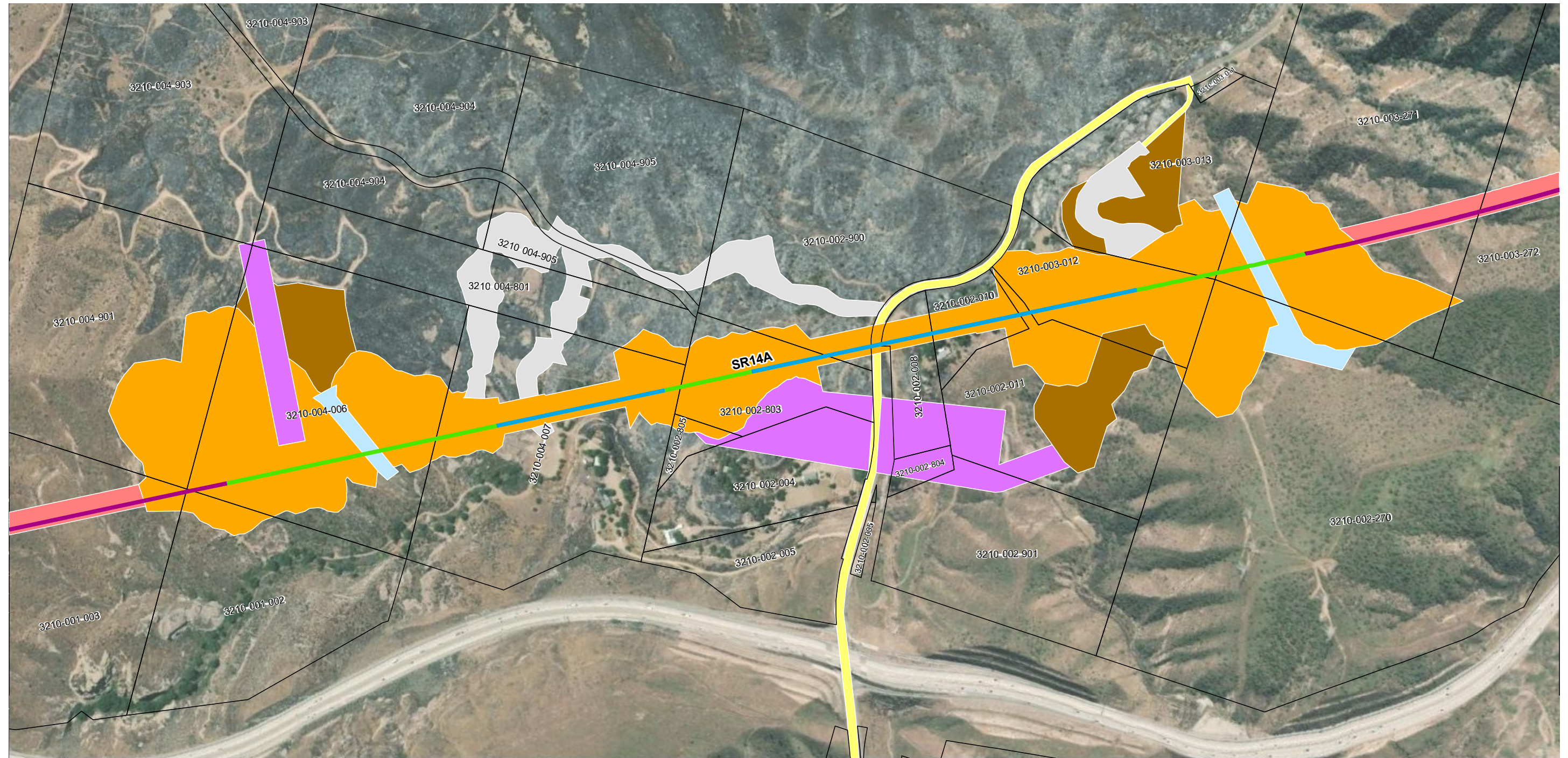
- Alignment by Grade Type**
- At Grade
 - At Grade Covered
 - Cut and Cover
 - Elevated / Aerial Structure
 - Retained Cut / Trench
 - Tunnel

- Project Footprint by Category Type**
- Disposal Site**
- Temporary
 - Permanent
- Drainage Basin**
- Permanent

- Roadway**
- Permanent
- Staging or Construction Area**
- Temporary
- Track**
- Permanent

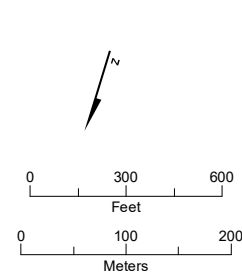
- Traction Power**
- Permanent
- Tunnel**
- Permanent
- Utility Easement**
- Permanent





PRELIMINARY DRAFT/SUBJECT TO CHANGE - HSR ALIGNMENT IS NOT DETERMINED
Source: Authority, 2020; Esri, 2021

October 10, 2021



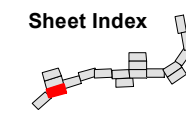
- Parcel (APN Displayed)
- HSR Station Site (permanent)

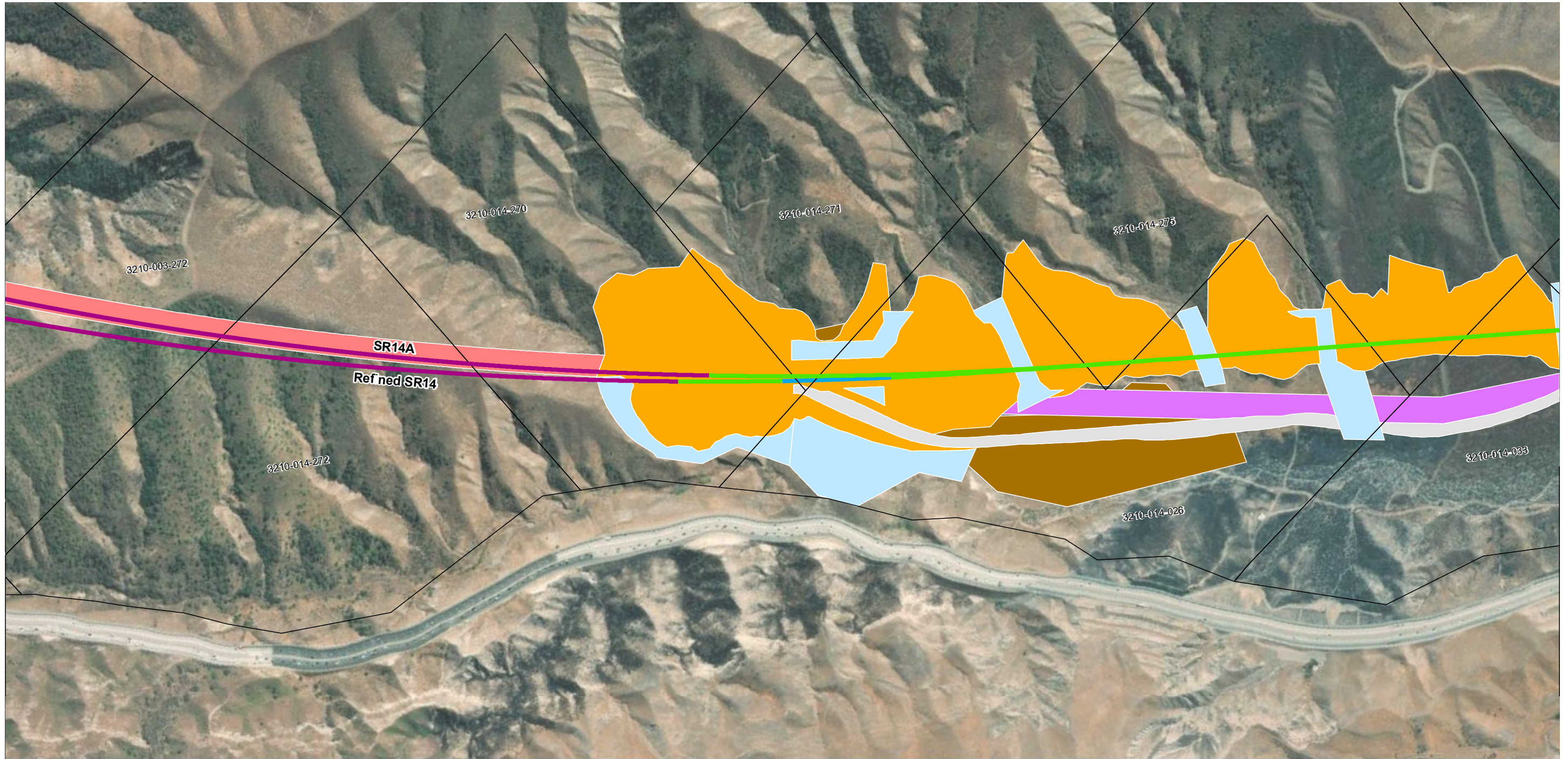
- Alignment by Grade Type**
- At Grade
 - At Grade Covered
 - Cut and Cover
 - Elevated / Aerial Structure
 - Retained Cut / Trench
 - Tunnel

- Project Footprint by Category Type**
- Disposal Site**
 - Temporary
 - Permanent
 - Drainage Basin**
 - Permanent

- Roadway**
 - Permanent
- Staging or Construction Area**
 - Temporary
- Track**
 - Permanent

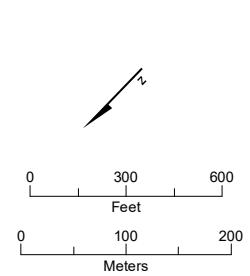
- Traction Power**
 - Permanent
- Tunnel**
 - Permanent
- Utility Easement**
 - Permanent





PRELIMINARY DRAFT/SUBJECT TO CHANGE - HSR ALIGNMENT IS NOT DETERMINED
 Source: Authority, 2020; Esri, 2021

October 10, 2021



- Parcel (APN Displayed)
- HSR Station Site (permanent)

- Alignment by Grade Type**
- At Grade
 - At Grade Covered
 - Cut and Cover
 - Elevated / Aerial Structure
 - Retained Cut / Trench
 - Tunnel

- Project Footprint by Category Type**
- Disposal Site**
 - Temporary
 - Permanent
 - Drainage Basin**
 - Permanent
 - Roadway**
 - Permanent
 - Temporary
 - Staging or Construction Area**
 - Temporary
 - Track**
 - Permanent

- Traction Power**
 - Permanent
- Tunnel**
 - Permanent
- Utility Easement**
 - Permanent

