

California High-Speed Rail Authority

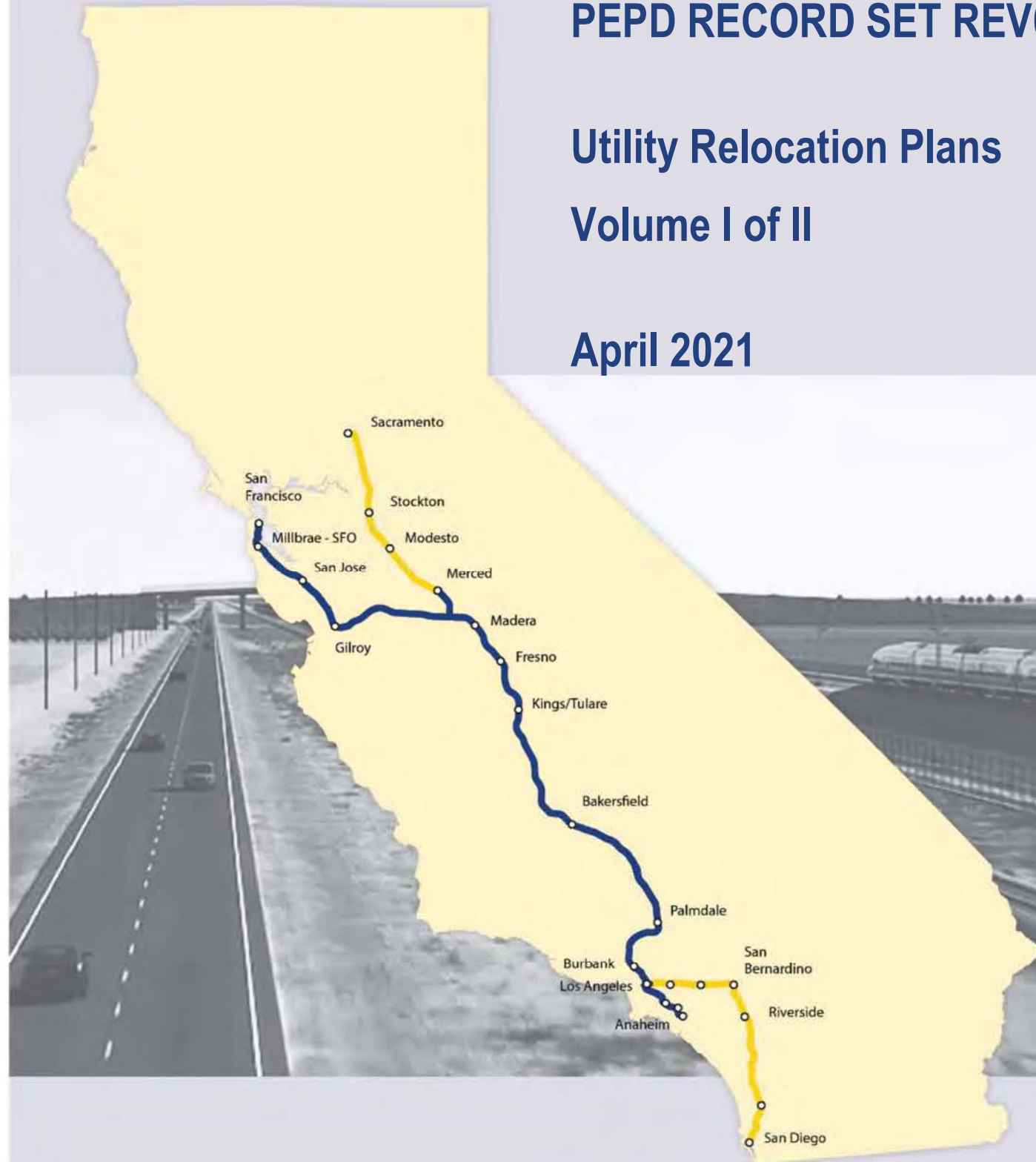
Palmdale to Burbank Project Section

PEPD RECORD SET REV02

Utility Relocation Plans

Volume I of II

April 2021



The environmental review, consultation, and other actions required by applicable federal environmental laws for this project are being or have been carried out by the State of California pursuant to 23 U.S.C. 327 and a Memorandum of Understanding dated July 23, 2019, and executed by the Federal Railroad Administration and the State of California.

RELOCATION UTILITY PLANS

E1 ALIGNMENT

DRAWING NO.	DRAWING DESCRIPTION
UT-C4568-E1	NOT USED
UT-C4569-E1	NOT USED
UT-C4570-E1	NOT USED
UT-C4571-E1	NOT USED
UT-C4572-E1	NOT USED
UT-C4573-E1	NOT USED
UT-C4574-E1	NOT USED
UT-C4575-E1	NOT USED
UT-C4576-E1	NOT USED
UT-C4577-E1	NOT USED
UT-C4578-E1	NOT USED
UT-C4579-E1	NOT USED
UT-C4580-E1	NOT USED
UT-C4581-E1	NOT USED
UT-C4582-E1	NOT USED
UT-C4583-E1	NOT USED
UT-C4584-E1	NOT USED
UT-C4585-E1	ALIGNMENT "E1" - UTILITY RELOCATION PLANS
UT-C4586-E1	ALIGNMENT "E1" - UTILITY RELOCATION PLANS

VOLUME II OF II

c:\Users\0400073\appdata\local\ben\ley\project\wise\workingdir\sener-us-pw\ben\ley\com_sener-us-pw-01\car\line\dms24749\PB-UT-B0004 - INDEX.dwg 7/6/2021 11:16:03 AM 0400073

REV	DATE	BY	CHK	APP	DESCRIPTION

DESIGNED BY
A. TRONCOSO

DRAWN BY
F. VASQUEZ


CHECKED BY
W. GUO

IN CHARGE
A. RELANO

DATE
04/30/2021

**PEPD RECORD SET
REV 02**

**NOT FOR
CONSTRUCTION**



**CALIFORNIA HIGH-SPEED RAIL PROJECT
PALMDALE TO BURBANK**

ALIGNMENTS "REFINED SR14/E1/E2"

UTILITY RELOCATION PLANS
INDEX OF DRAWINGS - 4 OF 5

CONTRACT NO.
HSR14-42

DRAWING NO.
UT-B0004

SCALE
NO SCALE

SHEET NO.

RELOCATION UTILITY PLANS

E2 ALIGNMENT

DRAWING NO.	DRAWING DESCRIPTION
UT-B0005-E2	ALIGNMENT "E2" - UTILITY RELOCATION PLANS - KEY MAP 1 OF 3
UT-B0006-E2	ALIGNMENT "E2" - UTILITY RELOCATION PLANS - KEY MAP 2 OF 3
UT-B0007-E2	ALIGNMENT "E2" - UTILITY RELOCATION PLANS - KEY MAP 3 OF 3
UT-C4008-E2	ALIGNMENT "E2" - UTILITY RELOCATION PLANS - STA 270+00 TO STA 295+00
UT-C4009-E2	ALIGNMENT "E2" - UTILITY RELOCATION PLANS - STA 295+00 TO STA 320+00
UT-C4010-E2	ALIGNMENT "E2" - UTILITY RELOCATION PLANS - STA 320+00 TO STA 345+00
UT-C4011-E2	ALIGNMENT "E2" - UTILITY RELOCATION PLANS - STA 345+00 TO STA 370+00
UT-C4012-E2	ALIGNMENT "E2" - UTILITY RELOCATION PLANS - STA 370+00 TO STA 395+00
UT-C4013-E2	ALIGNMENT "E2" - UTILITY RELOCATION PLANS - STA 395+00 TO STA 420+00
UT-C4014-E2	ALIGNMENT "E2" - UTILITY RELOCATION PLANS - STA 420+00 TO STA 445+00
UT-C4015-E2	ALIGNMENT "E2" - UTILITY RELOCATION PLANS - STA 445+00 TO STA 470+00
UT-C4016-E2	ALIGNMENT "E2" - UTILITY RELOCATION PLANS - STA 470+00 TO STA 495+00
UT-C4017-E2	ALIGNMENT "E2" - UTILITY RELOCATION PLANS - STA 495+00 TO STA 520+00
UT-C4018-E2	ALIGNMENT "E2" - UTILITY RELOCATION PLANS - STA 520+00 TO STA 545+00
UT-C4019-E2	ALIGNMENT "E2" - UTILITY RELOCATION PLANS - STA 545+00 TO STA 570+00
UT-C4020-E2	ALIGNMENT "E2" - UTILITY RELOCATION PLANS - STA 570+00 TO STA 595+00
UT-C4021-E2	ALIGNMENT "E2" - UTILITY RELOCATION PLANS - STA 595+00 TO STA 620+00
UT-C4022-E2	ALIGNMENT "E2" - UTILITY RELOCATION PLANS - STA 620+00 TO STA 645+00
UT-C4023-E2	ALIGNMENT "E2" - UTILITY RELOCATION PLANS - STA 645+00 TO STA 670+00
UT-C4024-E2	ALIGNMENT "E2" - UTILITY RELOCATION PLANS - STA 670+00 TO STA 695+00
UT-C4025-E2	ALIGNMENT "E2" - UTILITY RELOCATION PLANS - STA 695+00 TO STA 720+00
UT-C4026-E2	ALIGNMENT "E2" - UTILITY RELOCATION PLANS - STA 720+00 TO STA 745+00
UT-C4027-E2	ALIGNMENT "E2" - UTILITY RELOCATION PLANS - STA 745+00 TO STA 770+00
UT-C4028-E2	ALIGNMENT "E2" - UTILITY RELOCATION PLANS - STA 770+00 TO STA 795+00
UT-C4029-E2	ALIGNMENT "E2" - UTILITY RELOCATION PLANS - STA 795+00 TO STA 820+00
UT-C4030-E2	ALIGNMENT "E2" - UTILITY RELOCATION PLANS - STA 820+00 TO STA 845+00
UT-C4031-E2	ALIGNMENT "E2" - UTILITY RELOCATION PLANS - STA 845+00 TO STA 870+00
UT-C4032-E2	ALIGNMENT "E2" - UTILITY RELOCATION PLANS - STA 870+00 TO STA 895+00
UT-C4033-E2	ALIGNMENT "E2" - UTILITY RELOCATION PLANS - STA 895+00 TO STA 920+00
UT-C4034-E2	ALIGNMENT "E2" - UTILITY RELOCATION PLANS - STA 920+00 TO STA 945+00
UT-C4035-E2	ALIGNMENT "E2" - UTILITY RELOCATION PLANS - STA 945+00 TO STA 970+00
UT-C4036-E2	ALIGNMENT "E2" - UTILITY RELOCATION PLANS - STA 970+00 TO STA 995+00
UT-C4037-E2	ALIGNMENT "E2" - UTILITY RELOCATION PLANS - STA 995+00 TO STA 1020+00
UT-C4038-E2	ALIGNMENT "E2" - UTILITY RELOCATION PLANS - STA 1020+00 TO STA 1045+00
UT-C4039-E2	ALIGNMENT "E2" - UTILITY RELOCATION PLANS - STA 1045+00 TO STA 1070+00
UT-C4040-E2	ALIGNMENT "E2" - UTILITY RELOCATION PLANS - STA 1070+00 TO STA 1095+00
UT-C4041-E2	ALIGNMENT "E2" - UTILITY RELOCATION PLANS - STA 1095+00 TO STA 1120+00
UT-C4042-E2	ALIGNMENT "E2" - UTILITY RELOCATION PLANS - STA 1120+00 TO STA 1145+00
UT-C4043-E2	ALIGNMENT "E2" - UTILITY RELOCATION PLANS - STA 1145+00 TO STA 1170+00
UT-C4044-E2	ALIGNMENT "E2" - UTILITY RELOCATION PLANS - STA 1170+00 TO STA 1195+00
UT-C4045-E2	ALIGNMENT "E2" - UTILITY RELOCATION PLANS - STA 1195+00 TO STA 1220+00
UT-C4046-E2	ALIGNMENT "E2" - UTILITY RELOCATION PLANS - STA 1220+00 TO STA 1245+00
UT-C4047-E2	ALIGNMENT "E2" - UTILITY RELOCATION PLANS - STA 1245+00 TO STA 1270+00
UT-C4048-E2	ALIGNMENT "E2" - UTILITY RELOCATION PLANS - STA 1270+00 TO STA 1295+00
UT-C4049-E2	ALIGNMENT "E2" - UTILITY RELOCATION PLANS - STA 1295+00 TO STA 1320+00
UT-C4050-E2	ALIGNMENT "E2" - UTILITY RELOCATION PLANS - STA 1320+00 TO STA 1345+00
UT-C4051-E2	ALIGNMENT "E2" - UTILITY RELOCATION PLANS - STA 1345+00 TO STA 1370+00
UT-C4052-E2	ALIGNMENT "E2" - UTILITY RELOCATION PLANS - STA 1370+00 TO STA 1395+00
UT-C4053-E2	ALIGNMENT "E2" - UTILITY RELOCATION PLANS - STA 1395+00 TO STA 1420+00
UT-C4054-E2	ALIGNMENT "E2" - UTILITY RELOCATION PLANS - STA 1420+00 TO STA 1445+00
UT-C4055-E2	ALIGNMENT "E2" - UTILITY RELOCATION PLANS - STA 1445+00 TO STA 1470+00
UT-C4056-E2	ALIGNMENT "E2" - UTILITY RELOCATION PLANS - STA 1470+00 TO STA 1495+00
UT-C4057-E2	ALIGNMENT "E2" - UTILITY RELOCATION PLANS - STA 1495+00 TO STA 1520+00
UT-C4058-E2	ALIGNMENT "E2" - UTILITY RELOCATION PLANS - STA 1520+00 TO STA 1545+00
UT-C4059-E2	ALIGNMENT "E2" - UTILITY RELOCATION PLANS - STA 1545+00 TO STA 1570+00
UT-C4060-E2	ALIGNMENT "E2" - UTILITY RELOCATION PLANS - STA 1570+00 TO STA 1595+00
UT-C4061-E2	ALIGNMENT "E2" - UTILITY RELOCATION PLANS - STA 1595+00 TO STA 1620+00
UT-C4062-E2	ALIGNMENT "E2" - UTILITY RELOCATION PLANS - STA 1620+00 TO STA 1645+00
UT-C4063-E2	ALIGNMENT "E2" - UTILITY RELOCATION PLANS - STA 1645+00 TO STA 1670+00
UT-C4064-E2	ALIGNMENT "E2" - UTILITY RELOCATION PLANS - STA 1670+00 TO STA 1695+00
UT-C4065-E2	ALIGNMENT "E2" - UTILITY RELOCATION PLANS - STA 1695+00 TO STA 1720+00
UT-C4066-E2	ALIGNMENT "E2" - UTILITY RELOCATION PLANS - STA 1720+00 TO STA 1745+00
UT-C4067-E2	ALIGNMENT "E2" - UTILITY RELOCATION PLANS - STA 1745+00 TO STA 1770+00
UT-C4068-E2	ALIGNMENT "E2" - UTILITY RELOCATION PLANS - STA 1770+00 TO STA 1795+00

VOLUME II OF II

E2 ALIGNMENT

DRAWING NO.	DRAWING DESCRIPTION
UT-C4069-E2	ALIGNMENT "E2" - UTILITY RELOCATION PLANS - STA 1795+00 TO STA 1820+00
UT-C4070-E2	ALIGNMENT "E2" - UTILITY RELOCATION PLANS - STA 1820+00 TO STA 1845+00
UT-C4071-E2	ALIGNMENT "E2" - UTILITY RELOCATION PLANS - STA 1845+00 TO STA 1870+00
UT-C4072-E2	ALIGNMENT "E2" - UTILITY RELOCATION PLANS - STA 1870+00 TO STA 1895+00
UT-C4073-E2	ALIGNMENT "E2" - UTILITY RELOCATION PLANS - STA 1895+00 TO STA 1920+00
UT-C4074-E2	ALIGNMENT "E2" - UTILITY RELOCATION PLANS - STA 1920+00 TO STA 1945+00
UT-C4511-E2	ALIGNMENT "E2" - UTILITY RELOCATION PLANS
UT-C4512-E2	ALIGNMENT "E2" - UTILITY RELOCATION PLANS
UT-C4513-E2	ALIGNMENT "E2" - UTILITY RELOCATION PLANS
UT-C4514-E2	NOT USED
UT-C4515-E2	ALIGNMENT "E2" - UTILITY RELOCATION PLANS
UT-C4516-E2	ALIGNMENT "E2" - UTILITY RELOCATION PLANS
UT-C4517-E2	ALIGNMENT "E2" - UTILITY RELOCATION PLANS
UT-C4518-E2	ALIGNMENT "E2" - UTILITY RELOCATION PLANS
UT-C4519-E2	ALIGNMENT "E2" - UTILITY RELOCATION PLANS
UT-C4520-E2	NOT USED
UT-C4521-E2	ALIGNMENT "E2" - UTILITY RELOCATION PLANS
UT-C4522-E2	ALIGNMENT "E2" - UTILITY RELOCATION PLANS
UT-C4523-E2	ALIGNMENT "E2" - UTILITY RELOCATION PLANS
UT-C4524-E2	NOT USED
UT-C4525-E2	NOT USED
UT-C4526-E2	ALIGNMENT "E2" - UTILITY RELOCATION PLANS
UT-C4527-E2	ALIGNMENT "E2" - UTILITY RELOCATION PLANS
UT-C4528-E2	NOT USED
UT-C4529-E2	NOT USED
UT-C4530-E2	NOT USED
UT-C4531-E2	NOT USED
UT-C4532-E2	NOT USED
UT-C4533-E2	NOT USED
UT-C4534-E2	NOT USED
UT-C4535-E2	NOT USED
UT-C4536-E2	ALIGNMENT "E2" - UTILITY RELOCATION PLANS
UT-C4537-E2	ALIGNMENT "E2" - UTILITY RELOCATION PLANS
UT-C4538-E2	NOT USED
UT-C4539-E2	NOT USED
UT-C4540-E2	NOT USED
UT-C4541-E2	NOT USED
UT-C4542-E2	ALIGNMENT "E2" - UTILITY RELOCATION PLANS
UT-C4543-E2	ALIGNMENT "E2" - UTILITY RELOCATION PLANS
UT-C4544-E2	ALIGNMENT "E2" - UTILITY RELOCATION PLANS
UT-C4545-E2	ALIGNMENT "E2" - UTILITY RELOCATION PLANS
UT-C4546-E2	ALIGNMENT "E2" - UTILITY RELOCATION PLANS
UT-C4547-E2	ALIGNMENT "E2" - UTILITY RELOCATION PLANS
UT-C4548-E2	NOT USED
UT-C4549-E2	NOT USED
UT-C4550-E2	NOT USED
UT-C4551-E2	NOT USED
UT-C4552-E2	NOT USED
UT-C4553-E2	NOT USED
UT-C4554-E2	NOT USED
UT-C4555-E2	NOT USED
UT-C4556-E2	NOT USED
UT-C4557-E2	NOT USED
UT-C4558-E2	NOT USED
UT-C4559-E2	ALIGNMENT "E2" - UTILITY RELOCATION PLANS
UT-C4560-E2	NOT USED
UT-C4561-E2	NOT USED
UT-C4562-E2	NOT USED
UT-C4563-E2	NOT USED
UT-C4564-E2	NOT USED
UT-C4565-E2	NOT USED
UT-C4566-E2	ALIGNMENT "E2" - UTILITY RELOCATION PLANS
UT-C4567-E2	ALIGNMENT "E2" - UTILITY RELOCATION PLANS

VOLUME II OF II

7/6/2021 11:19:29 AM c:\Users\0400073\AppData\Local\Bentley\ProjectWise\work\kingdir\seiner-us-pw-bentley.com_sener-us-pw-01\car\line\dimario\dms24749\PB-UT-B0005-INDEX.dgn

0400073

REV	DATE	BY	CHK	APP	DESCRIPTION

DESIGNED BY
A. TRONCOSO
 DRAWN BY
F. VASQUEZ
 CHECKED BY
W. GUO
 IN CHARGE
A. RELANO
 DATE
04/30/2021

PEPD RECORD SET
REV 02

NOT FOR CONSTRUCTION



CALIFORNIA HIGH-SPEED RAIL PROJECT
PALMDALE TO BURBANK
 ALIGNMENTS "REFINED SR14/E1/E2"

 UTILITY RELOCATION PLANS
 INDEX OF DRAWINGS - 5 OF 5

CONTRACT NO.
HSR14-42
 DRAWING NO.
UT-B0005
 SCALE
NO SCALE
 SHEET NO.

LEGEND AND SYMBOLS

EXISTING	PROPOSED	DESCRIPTION
		ELECTRICAL UNDERGROUND
		ELECTRICAL OVERHEAD
		FIBER OPTIC UNDERGROUND
		FIBER OPTIC OVERHEAD
		GAS
		NATURAL GAS
		OIL
		STORM DRAIN
		SEWER
		STEAM
		TELECOMMUNICATION UNDERGROUND
		TELECOMMUNICATION OVERHEAD
		TELEPHONE UNDERGROUND
		TELEPHONE OVERHEAD
		TELEVISION UNDERGROUND
		TELEVISION OVERHEAD
		WATER
		RETAINING WALL
		RIGHT-OF-WAY
		HSR RIGHT-OF-WAY
		HSR TUNNEL
		HSR TRACK CENTERLINE
		PERMANENT ENVIRONMENTAL FOOTPRINT
		TEMPORARY ENVIRONMENTAL FOOTPRINT
		FUTURE TRACK CENTERLINE
		NATIONAL FOREST BOUNDARY
		PTC TOWER
		WELL LOCATION
		POWER TRANSMISSION TOWER
		HEADWALL
		TRACK SWITCH
		STRUCTURES (BRIDGE, VIADUCT)
		KEY NOTE
		PUMP STATION

ABBREVIATIONS

ABN	ABANDON	PROP	PROPOSED
ACP	ASBESTOS CEMENT PIPE	PEFP	PROPOSED PERMANENT ENVIRONMENTAL FOOTPRINT
ALT	ALTERNATIVE	PS	POWER STATION
APPROX	APPROXIMATE		
AVE	AVENUE	R	RADIUS
		RCP	REINFORCED CONCRETE PIPE
BEG	BEGIN	RD	ROAD
BLDG	BUILDING	REINF	REINFORCED, REINFORCEMENT, REINFORCING
BLVD	BOULEVARD	REL	RELOCATE
BO	BLOW-OFF	REPL	REPLACEMENT
		R/W, ROW	RIGHT OF WAY
CB	CATCH BASIN	RT	RIGHT
CD	CURB DRAIN	RTE	ROUTE
CHSR	CALIFORNIA HIGH-SPEED RAIL		
CIP	CAST IRON PIPE	S	SOUTH
		SB	SOUTHBOUND
CL	CENTERLINE	SCRRA	SOUTHERN CALIFORNIA REGIONAL RAIL AUTHORITY
CMP	CORRUGATED METAL PIPE	SD	STORM DRAIN
CTV	CABLE TELEVISION	SR	STATE ROUTE
		ST	STREET
D	DEPTH	STA	STATION
DI	DRAINAGE INLET, DROP INLET	STBB	SINGLE THRIE BEAM BARRIER
DIA	DIAMETER	STD	STANDARD
DIP	DUCTILE IRON PIPE	STR	STRUCTURE
DWG	DRAWING	SRS	STAND ALONE RADIO SITE
		SW	SIDEWALK, SOUND WALL
ED	EDGE DRAIN	SWR	SEWER
EDC	EDGE DRAIN CLEANOUT		
EDO	EDGE DRAIN OUTLET	TEL	TELEPHONE
EDV	EDGE DRAIN VENT	TEMP	TEMPORARY
ELEC	ELECTRIC	TOT	TOTAL
ELEV	ELEVATION	TP	TELEPHONE POLE
ENV	ENVIRONMENTAL	TPSS	TRACTION POWER SUPPLY STATION
EXIST	EXISTING	TSMF	TERMINAL STORAGE AND MAINTENANCE FACILITY
EXP	EXPANSION	TYP	TYPICAL
		UG	UNDERGROUND
FL	FLOW LINE	UNK	UNKNOWN
FO	FIBER OPTIC	UPRR	UNION PACIFIC RAILROAD
FP	FOOTPRINT		
G	GAS	W	WATER, WEST, WIDTH
GALV	GALVANIZED	WB	WESTBOUND
		WM	WATER MAIN
HDC	HIGH DESERT CORRIDOR	WSP	WELDED STEEL PIPE
HSR	HIGH-SPEED RAIL	WT	WEIGHT
		WV	WATER VALVE
INV	INVERT		
IRR	IRRIGATION		
L	LENGTH		
LT	LEFT		
LMF	LIGHT MAINTENANCE FACILITY		
MAX	MAXIMUM		
MIN	MINIMUM		
MT	MAIN TRACK		
N	NORTH		
NB	NORTHBOUND		
PROP	PROPOSED		
P.S.	POWER STATION		

UTILITY OWNERS

AIR TOUCH	AIR TOUCH CELLULAR
AVEK W	ANTELOPE VALLEY - E. KERN WATER
AT&T DIST	AT&T DISTRIBUTION
AT&T TRANS	AT&T TRANSMISSION
BURBANK AIRPORT	BURBANK GLENDALE PASADENA AIRPORT AUTHORITY
BWP	BURBANK WATER & POWER
CENTURY L	CENTURYLINK
CITY OF BURBANK	CITY OF BURBANK
CITY OF GLENDALE	CITY OF GLENDALE
CITY OF LA	CITY OF LOS ANGELES - RECORDS SECTION
CITY OF SC	CITY OF SANTA CLARITA
CITY OF PALMDALE	CITY OF PALMDALE
CITY OF S FERNANDO	CITY OF SAN FERNANDO
CLEAR CHANNEL	CLEAR CHANNEL OUTDOOR
CROWN CASTLE	CROWN CASTLE
EL DORADO MWC	EL DORADO MUTUAL WATER COMPANY
EXXON	EXXON MOBIL PIPELINE CO
LACDPW	LA COUNTY DEPARTMENT OF PUBLIC WORKS
LACDPW-WW	LA COUNTY WATER WORKS
LACSD	LOS ANGELES COUNTY SANITATION DISTRICT
LADWP	LOS ANGELES DEPARTMENT OF WATER & POWER
LEVEL 3	LEVEL 3 COMMUNICATIONS
LIBERMAN	LIBERMAN BROADCASTING
NEWHALL CW	NEWHALL COUNTY WATER
MARCUS	MARCUS CABLE
MCI	MCI (VERIZON BUSINESS)
MWD	METROPOLITAN WATER DISTRICT
PALMDALE WD	PALMDALE WATER DISTRICT
PAAP	PLAINS ALL AMERICAN PIPELINE
PPS	PACIFIC PIPELINE
PT & T	PACIFIC TEL & TELEGRAPH
QWEST	QWEST COMMUNICATION
SCWC	SANTA CLARITA WATER CO
SCE TEL	SC EDISON - TELECOM
SCE DIST	SC EDISON - DIST/TELECOM
SCE	SOUTHERN CALIFORNIA EDISON
SCG	SC GAS - LANCASTER
SCG TRANS	SC GAS - TRANSMISSION
	SC GAS VICT - TRANSMISSION
SUNESYS	SUNESYS, LLC
SPRINT	SPRINT
SPV WC	SPV WATER COMPANY
CA DWR	STATE DEPARTMENT WATER RESOURCES
	TESORO
	T-MOBILE
	TWC
	VERIZON
	WSP MWC
	WEST SIDE PARK MUTUAL WATER COMPANY
WILSHIRE CONN	WILSHIRE CONNECTION LLC
XO COMM	XO COMMUNICATIONS
ZAYO	ZAYO FNA ABOVE NET

GENERAL NOTES

- EXISTING UTILITIES IDENTIFIED WITH THE DISPOSITIONS 'RELOCATE', 'REMOVE' OR 'PROTECT IN PLACE' PERTAIN TO THAT PORTION OF THE UTILITY THAT IS LOCATED WITHIN THE PROPOSED, PERMANENT HSR RIGHT-OF-WAY
- STA 296+82.67 (SPRUCE CT) IS THE NORTHERN LIMIT OF THE PALMDALE-BURBANK ENVIRONMENTAL DOCUMENT. NORTH OF THIS POINT REFERS TO BAKERSFIELD-PALMDALE ENVIRONMENTAL DOCUMENT. DESIGN FEATURES BETWEEN STA 265+00.00 AND STA 296+82.67 (SPRUCE CT) SHOWN FOR REFERENCE ONLY.

c:\pwworking\chsr\vdms24749\pb-ut-b0006- LEGEND.dgn

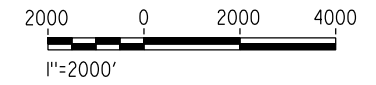
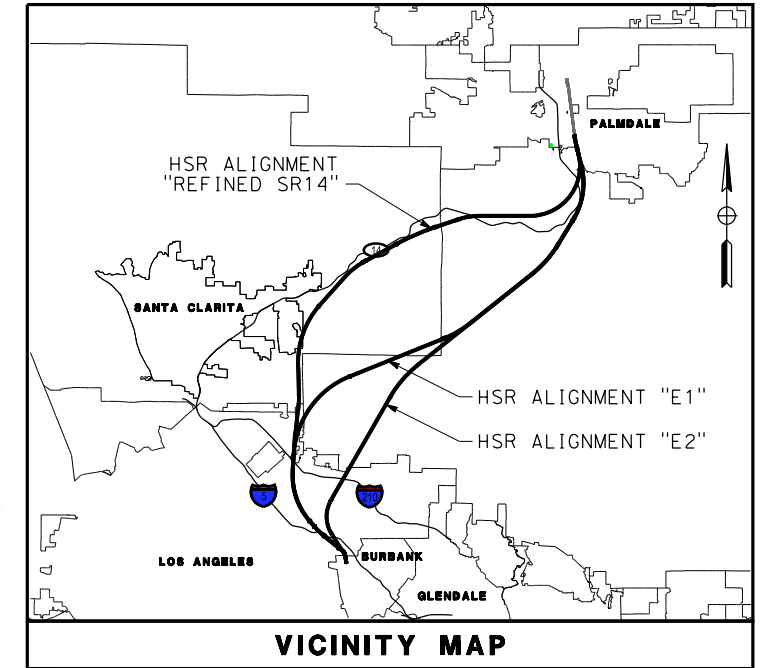
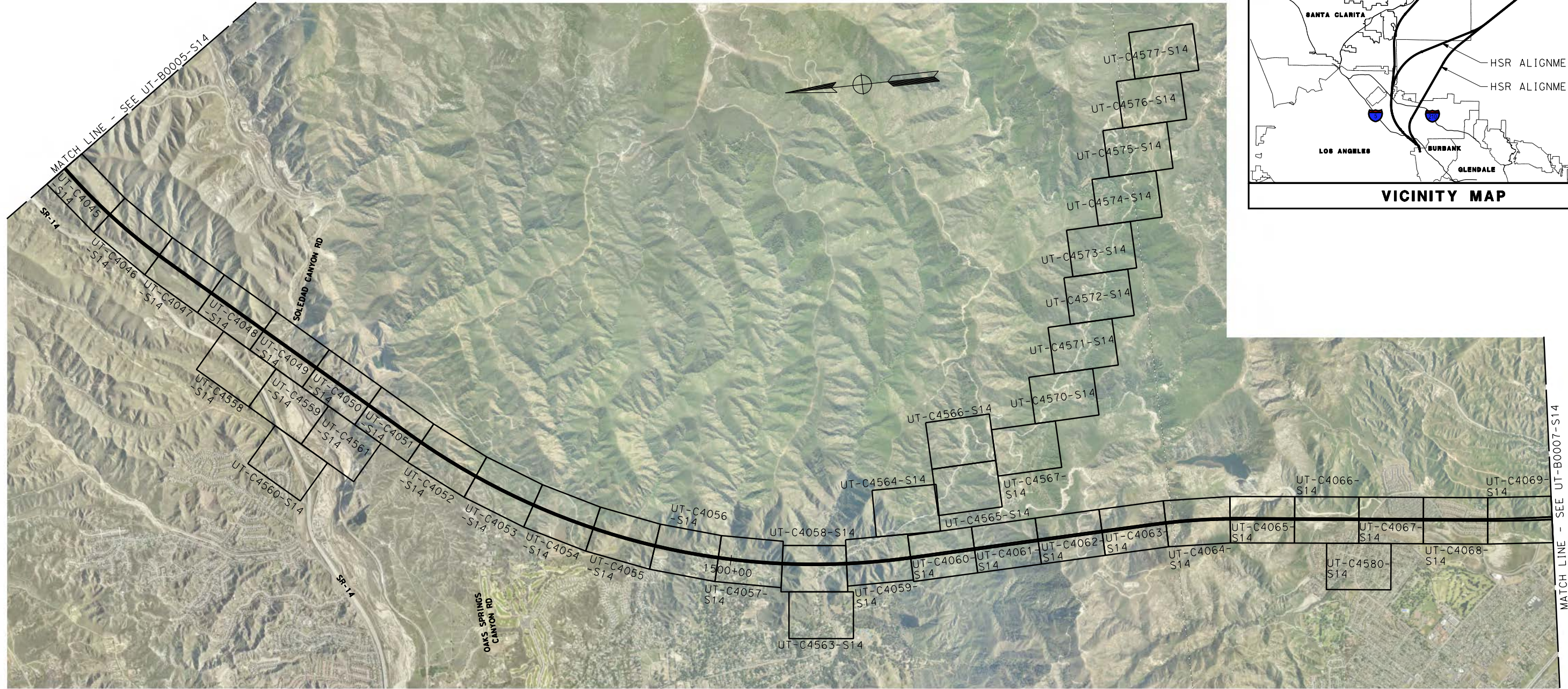
5/12/2021 3:46:32 PM

0400074

ct:\pwworking\chsr\dms19126\PB-UT-B0006-S14.dgn

5/27/2021 4:30:14 PM

0400074



REV	DATE	BY	CHK	APP	DESCRIPTION

DESIGNED BY
A. TRONCOSO
DRAWN BY
F. VASQUEZ
CHECKED BY
W. GUO
IN CHARGE
A. RELANO
DATE
04/30/2021

**PEPD RECORD SET
REV 02**

**NOT FOR
CONSTRUCTION**



**CALIFORNIA HIGH-SPEED RAIL PROJECT
PALMDALE TO BURBANK**
ALIGNMENT "REFINED SR14"

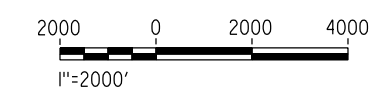
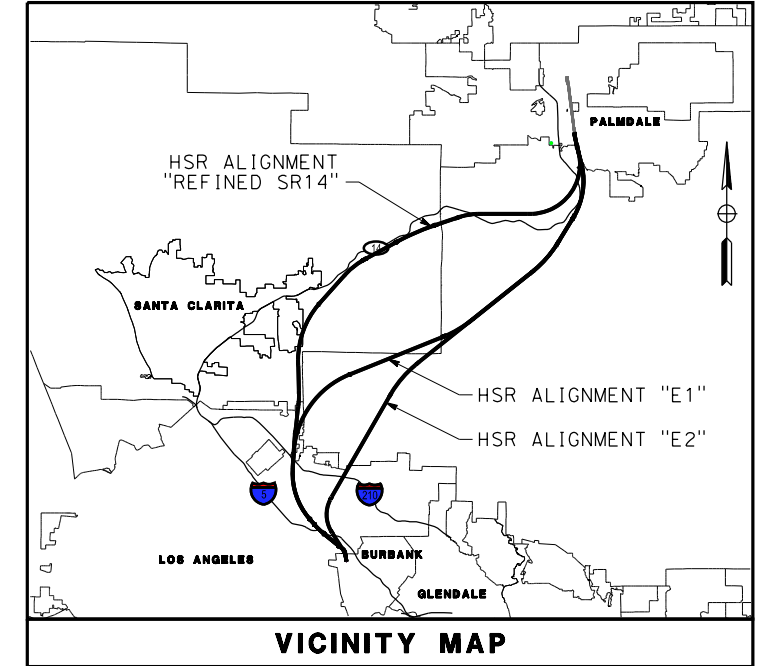
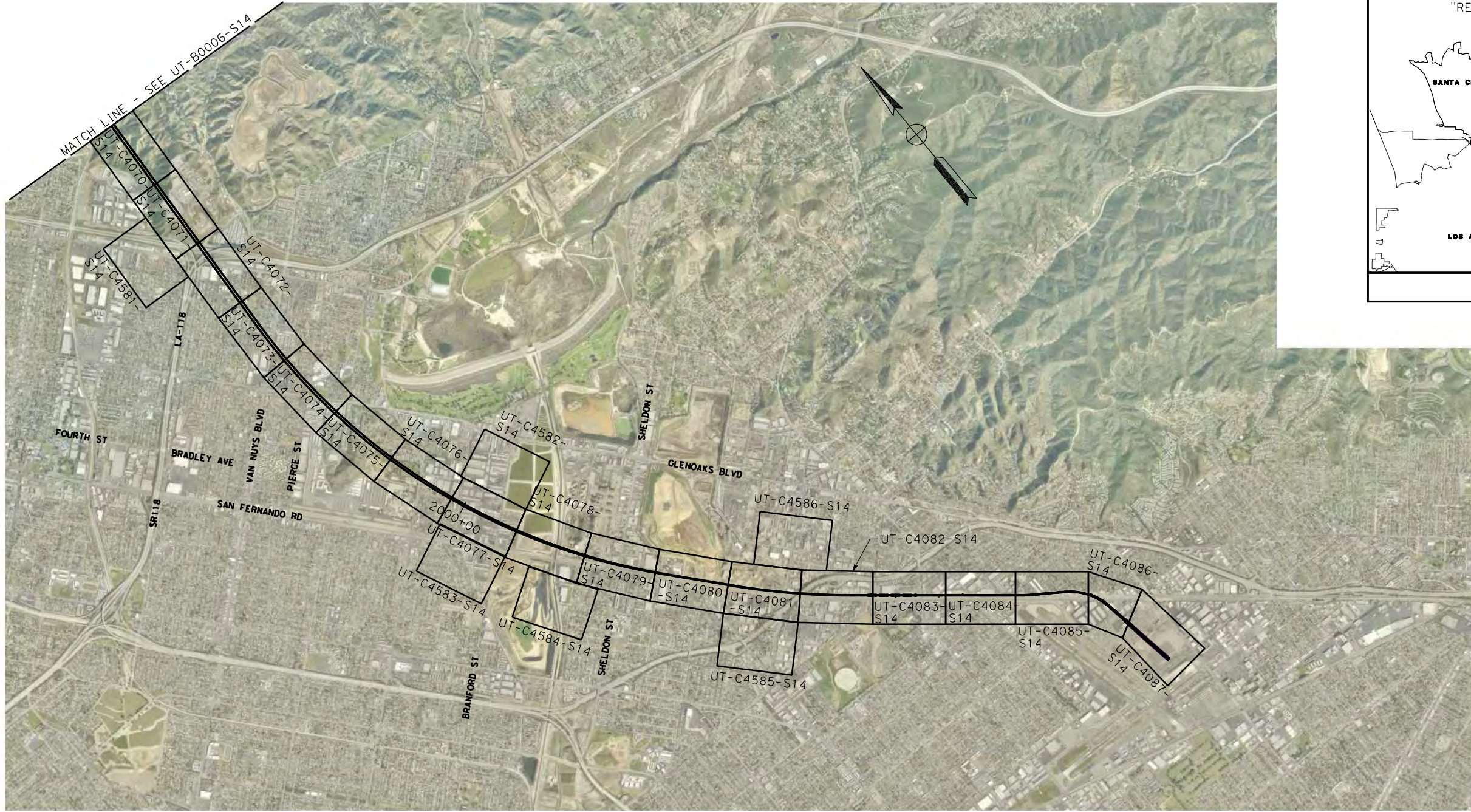
UTILITY RELOCATION PLANS
KEY MAP 2 OF 3

CONTRACT NO.
HSR14-42
DRAWING NO.
UT-B0006-S14
SCALE
AS SHOWN
SHEET NO.

ct:\pwworking\chsr\vdms19126\pb-ut-B0007-S14.dgn

5/12/2021 3:59:58 PM

0400074



REV	DATE	BY	CHK	APP	DESCRIPTION

DESIGNED BY
A. TRONCOSO
DRAWN BY
F. VASQUEZ
CHECKED BY
W. GUO
IN CHARGE
A. RELANO
DATE
04/30/2021

PEPD RECORD SET
REV 02

NOT FOR CONSTRUCTION



CALIFORNIA HIGH-SPEED RAIL PROJECT
PALMDALE TO BURBANK
ALIGNMENT "REFINED SR14"

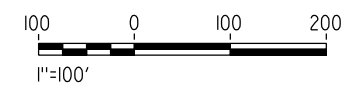
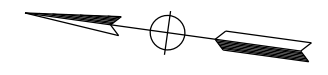
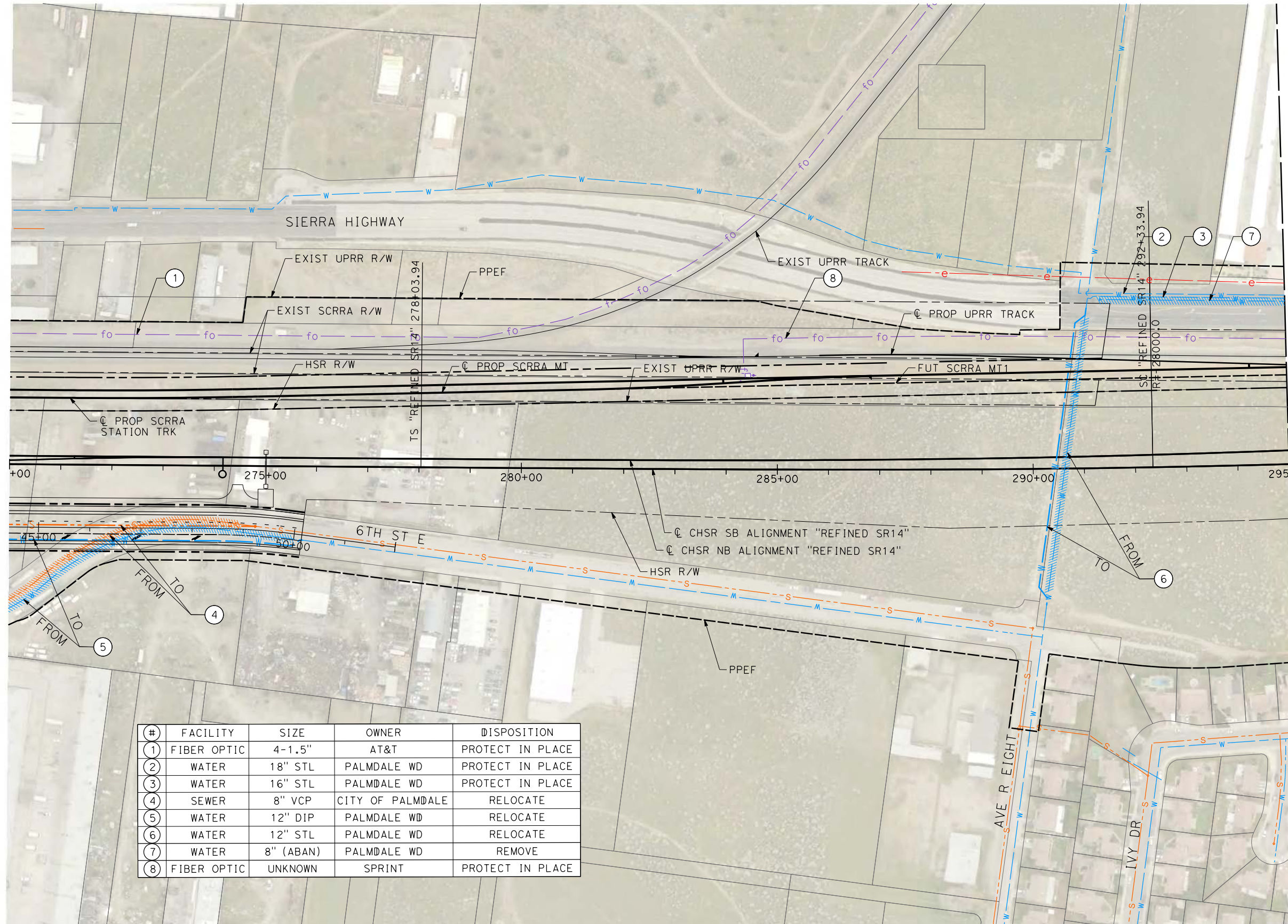
UTILITY RELOCATION PLANS
KEY MAP 3 OF 3

CONTRACT NO.
HSR14-42
DRAWING NO.
UT-B0007-S14
SCALE
AS SHOWN
SHEET NO.

c:\pwworking\chsr\dms19126\PB-UT-C4008-S14.dgn

5/24/2021 8:40:54 AM

0400074



#	FACILITY	SIZE	OWNER	DISPOSITION
1	FIBER OPTIC	4-1.5"	AT&T	PROTECT IN PLACE
2	WATER	18" STL	PALMDALE WD	PROTECT IN PLACE
3	WATER	16" STL	PALMDALE WD	PROTECT IN PLACE
4	SEWER	8" VCP	CITY OF PALMDALE	RELOCATE
5	WATER	12" DIP	PALMDALE WD	RELOCATE
6	WATER	12" STL	PALMDALE WD	RELOCATE
7	WATER	8" (ABAN)	PALMDALE WD	REMOVE
8	FIBER OPTIC	UNKNOWN	SPRINT	PROTECT IN PLACE

REV	DATE	BY	CHK	APP	DESCRIPTION

DESIGNED BY
A. TRONCOSO

DRAWN BY
F. VASQUEZ

CHECKED BY
W. GUO

IN CHARGE
A. RELANO

DATE
04/30/2021

PEPD RECORD SET
REV 02

NOT FOR CONSTRUCTION



CALIFORNIA HIGH-SPEED RAIL PROJECT
PALMDALE TO BURBANK
ALIGNMENT "REFINED SR14"

UTILITY RELOCATION PLANS
STA 270+00 TO STA 295+00

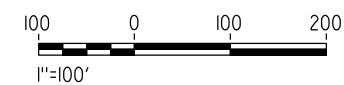
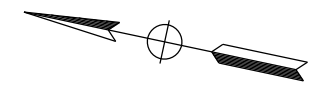
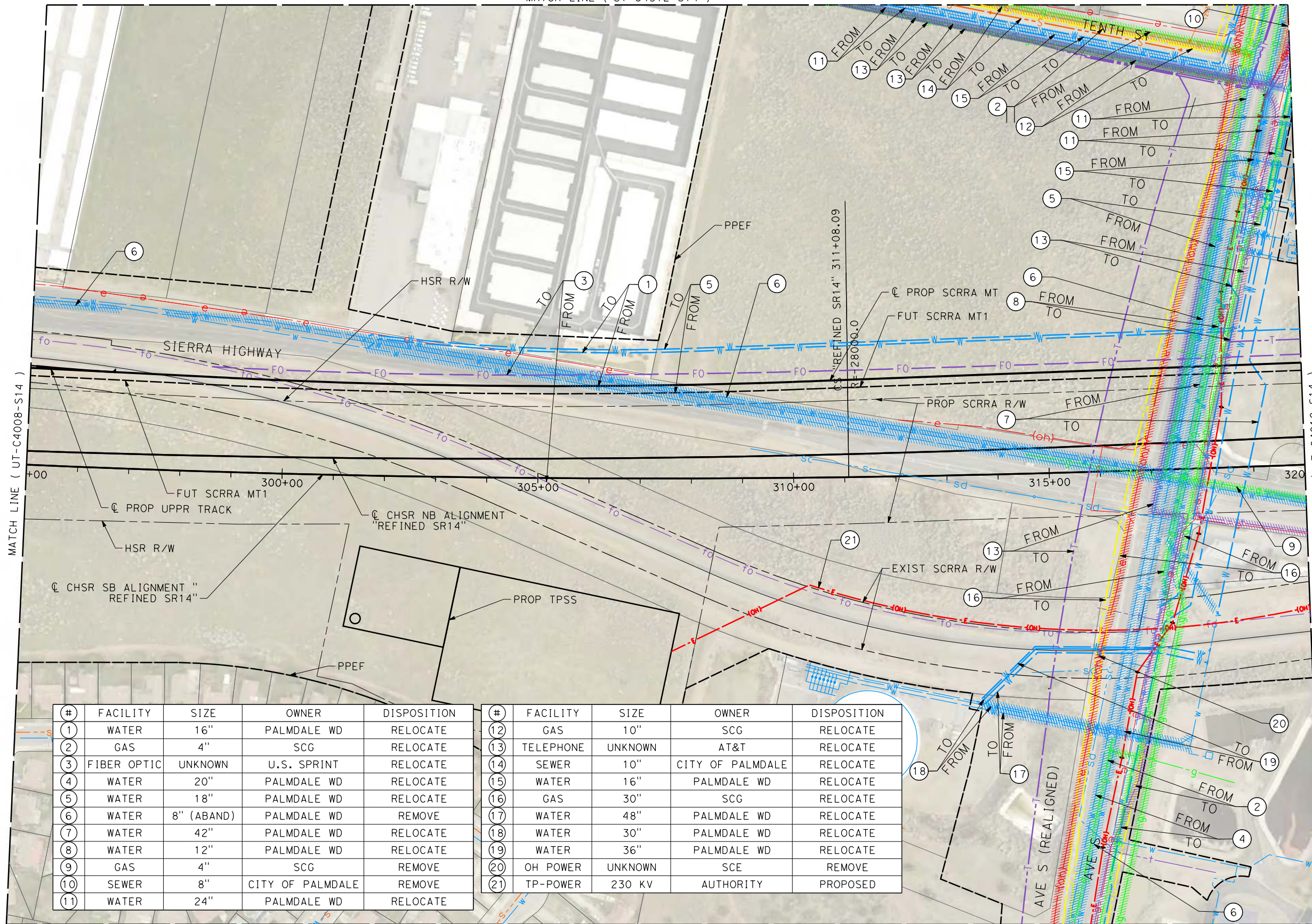
CONTRACT NO.
HSR14-42

DRAWING NO.
UT-C4008-S14

SCALE
AS SHOWN

SHEET NO.

MATCH LINE (UT-C4512-S14)



#	FACILITY	SIZE	OWNER	DISPOSITION
1	WATER	16"	PALMDALE WD	RELOCATE
2	GAS	4"	SCG	RELOCATE
3	FIBER OPTIC	UNKNOWN	U.S. SPRINT	RELOCATE
4	WATER	20"	PALMDALE WD	RELOCATE
5	WATER	18"	PALMDALE WD	RELOCATE
6	WATER	8" (ABAND)	PALMDALE WD	REMOVE
7	WATER	42"	PALMDALE WD	RELOCATE
8	WATER	12"	PALMDALE WD	RELOCATE
9	GAS	4"	SCG	REMOVE
10	SEWER	8"	CITY OF PALMDALE	REMOVE
11	WATER	24"	PALMDALE WD	RELOCATE

#	FACILITY	SIZE	OWNER	DISPOSITION
12	GAS	10"	SCG	RELOCATE
13	TELEPHONE	UNKNOWN	AT&T	RELOCATE
14	SEWER	10"	CITY OF PALMDALE	RELOCATE
15	WATER	16"	PALMDALE WD	RELOCATE
16	GAS	30"	SCG	RELOCATE
17	WATER	48"	PALMDALE WD	RELOCATE
18	WATER	30"	PALMDALE WD	RELOCATE
19	WATER	36"	PALMDALE WD	RELOCATE
20	OH POWER	UNKNOWN	SCE	REMOVE
21	TP-POWER	230 KV	AUTHORITY	PROPOSED

MATCH LINE (UT-C4511-S14)

c:\pwworking\chsr\dms19126\pb-ut-c4009-s14.dgn

5/24/2021 8:45:07 AM

0400074

REV	DATE	BY	CHK	APP	DESCRIPTION

DESIGNED BY
A. TRONCOSO
DRAWN BY
F. VASQUEZ
CHECKED BY
W. GUO
IN CHARGE
A. RELANO
DATE
04/30/2021

PEPD RECORD SET
REV 02
NOT FOR CONSTRUCTION



CALIFORNIA HIGH-SPEED RAIL PROJECT
PALMDALE TO BURBANK
ALIGNMENT "REFINED SR14"
UTILITY RELOCATION PLANS
STA 295+00 TO STA 320+00

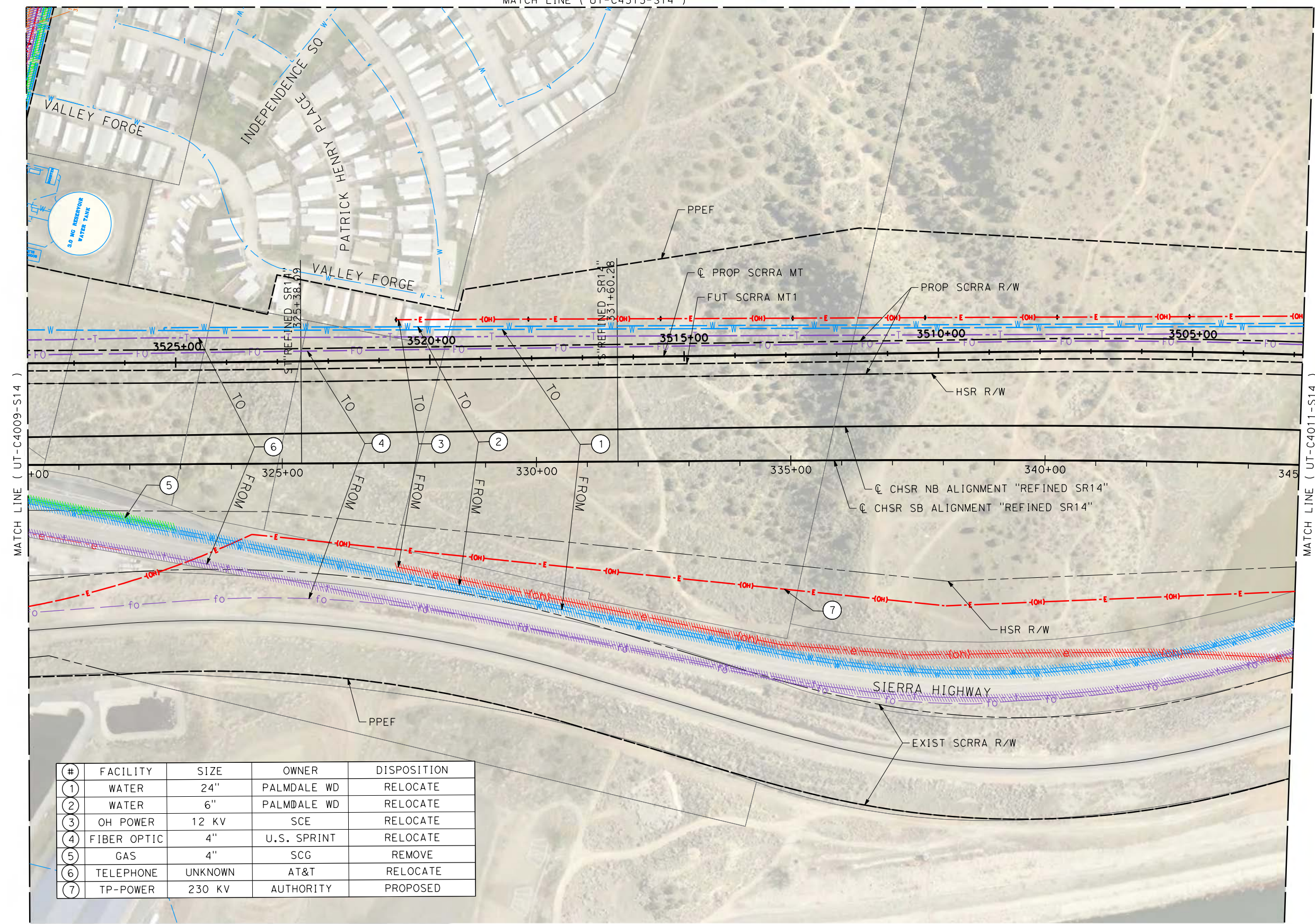
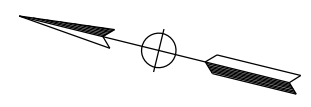
CONTRACT NO.
HSR14-42
DRAWING NO.
UT-C4009-S14
SCALE
AS SHOWN
SHEET NO.

c:\pwworking\chsr\dms19126\PB-UT-C4010-S14.dgn

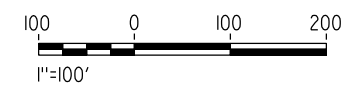
5/12/2021 4:54:28 PM

0400074

MATCH LINE (UT-C4513-S14)



#	FACILITY	SIZE	OWNER	DISPOSITION
1	WATER	24"	PALMDALE WD	RELOCATE
2	WATER	6"	PALMDALE WD	RELOCATE
3	OH POWER	12 KV	SCE	RELOCATE
4	FIBER OPTIC	4"	U.S. SPRINT	RELOCATE
5	GAS	4"	SCG	REMOVE
6	TELEPHONE	UNKNOWN	AT&T	RELOCATE
7	TP-POWER	230 KV	AUTHORITY	PROPOSED



REV	DATE	BY	CHK	APP	DESCRIPTION

DESIGNED BY
A. TRONCOSO
DRAWN BY
F. VASQUEZ
CHECKED BY
W. GUO
IN CHARGE
A. RELANO
DATE
04/30/2021

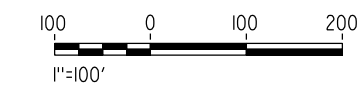
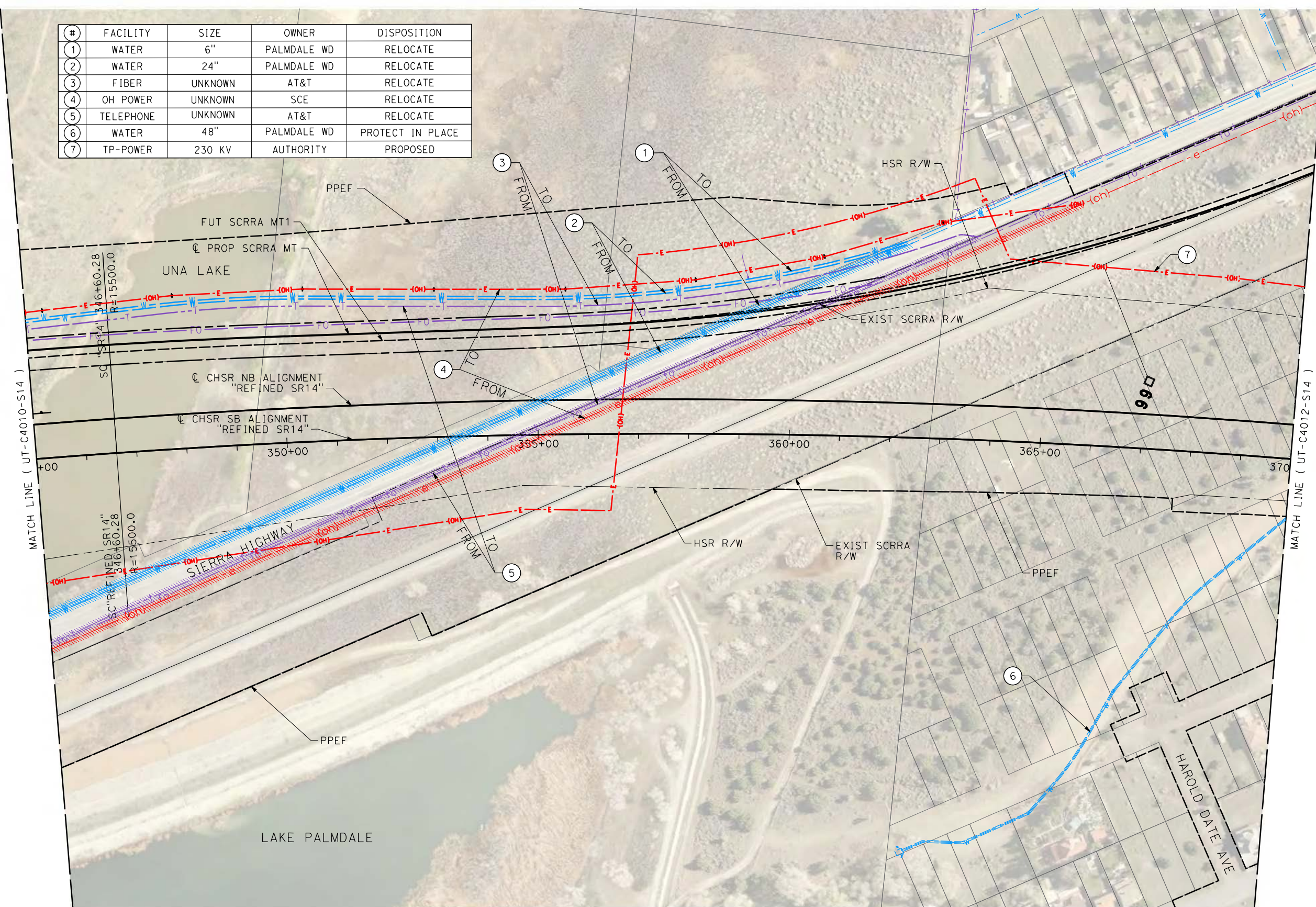
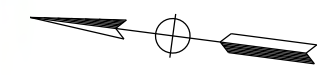
PEPD RECORD SET
REV 02
NOT FOR CONSTRUCTION



CALIFORNIA HIGH-SPEED RAIL PROJECT
PALMDALE TO BURBANK
ALIGNMENT "REFINED SR14"
UTILITY RELOCATION PLANS
STA 320+00 TO STA 345+00

CONTRACT NO.
HSR14-42
DRAWING NO.
UT-C4010-S14
SCALE
AS SHOWN
SHEET NO.

#	FACILITY	SIZE	OWNER	DISPOSITION
1	WATER	6"	PALMDALE WD	RELOCATE
2	WATER	24"	PALMDALE WD	RELOCATE
3	FIBER	UNKNOWN	AT&T	RELOCATE
4	OH POWER	UNKNOWN	SCE	RELOCATE
5	TELEPHONE	UNKNOWN	AT&T	RELOCATE
6	WATER	48"	PALMDALE WD	PROTECT IN PLACE
7	TP-POWER	230 KV	AUTHORITY	PROPOSED



c:\pwworking\chsr\dms19126\pb-ut-c4011-s14.dgn

5/12/2021 10:37:50 AM

0400074

REV	DATE	BY	CHK	APP	DESCRIPTION

DESIGNED BY
A. TRONCOSO
DRAWN BY
F. VASQUEZ
CHECKED BY
W. GUO
IN CHARGE
A. RELANO
DATE
04/30/2021

PEPD RECORD SET
REV 02

NOT FOR CONSTRUCTION



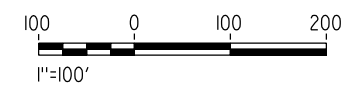
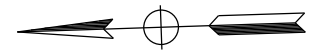
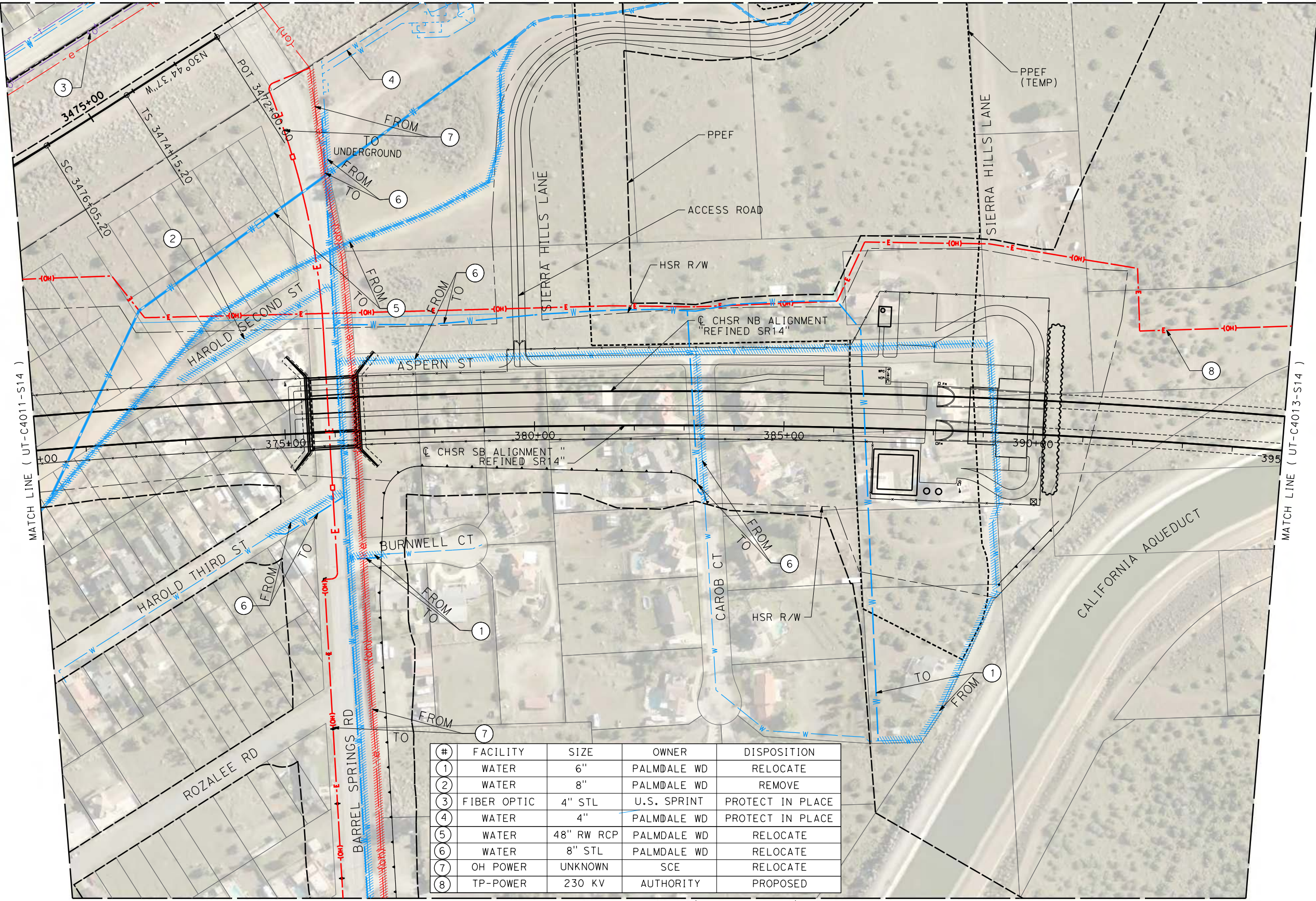
CALIFORNIA HIGH-SPEED RAIL PROJECT		CONTRACT NO. HSR14-42
PALMDALE TO BURBANK		DRAWING NO. UT-C4011-S14
ALIGNMENT "REFINED SR14"		SCALE AS SHOWN
UTILITY RELOCATION PLANS STA 345+00 TO STA 370+00		SHEET NO.

c:\pwworking\chsr\dms19126\pb-ut-c4012-s14.dgn

5/12/2021 10:38:05 AM

0400074

MATCH LINE (UT-C4516-S14)



#	FACILITY	SIZE	OWNER	DISPOSITION
1	WATER	6"	PALMDALE WD	RELOCATE
2	WATER	8"	PALMDALE WD	REMOVE
3	FIBER OPTIC	4" STL	U.S. SPRINT	PROTECT IN PLACE
4	WATER	4"	PALMDALE WD	PROTECT IN PLACE
5	WATER	48" RW RCP	PALMDALE WD	RELOCATE
6	WATER	8" STL	PALMDALE WD	RELOCATE
7	OH POWER	UNKNOWN	SCE	RELOCATE
8	TP-POWER	230 KV	AUTHORITY	PROPOSED

MATCH LINE (UT-C4515-S14)

REV	DATE	BY	CHK	APP	DESCRIPTION

DESIGNED BY
A. TRONCOSO
DRAWN BY
F. VASQUEZ
CHECKED BY
W. GUO
IN CHARGE
A. RELANO
DATE
04/30/2021

PEPD RECORD SET
REV 02

NOT FOR CONSTRUCTION



CALIFORNIA HIGH-SPEED RAIL PROJECT
PALMDALE TO BURBANK
ALIGNMENT "REFINED SR14"

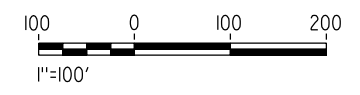
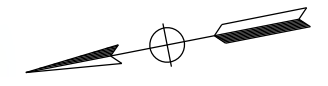
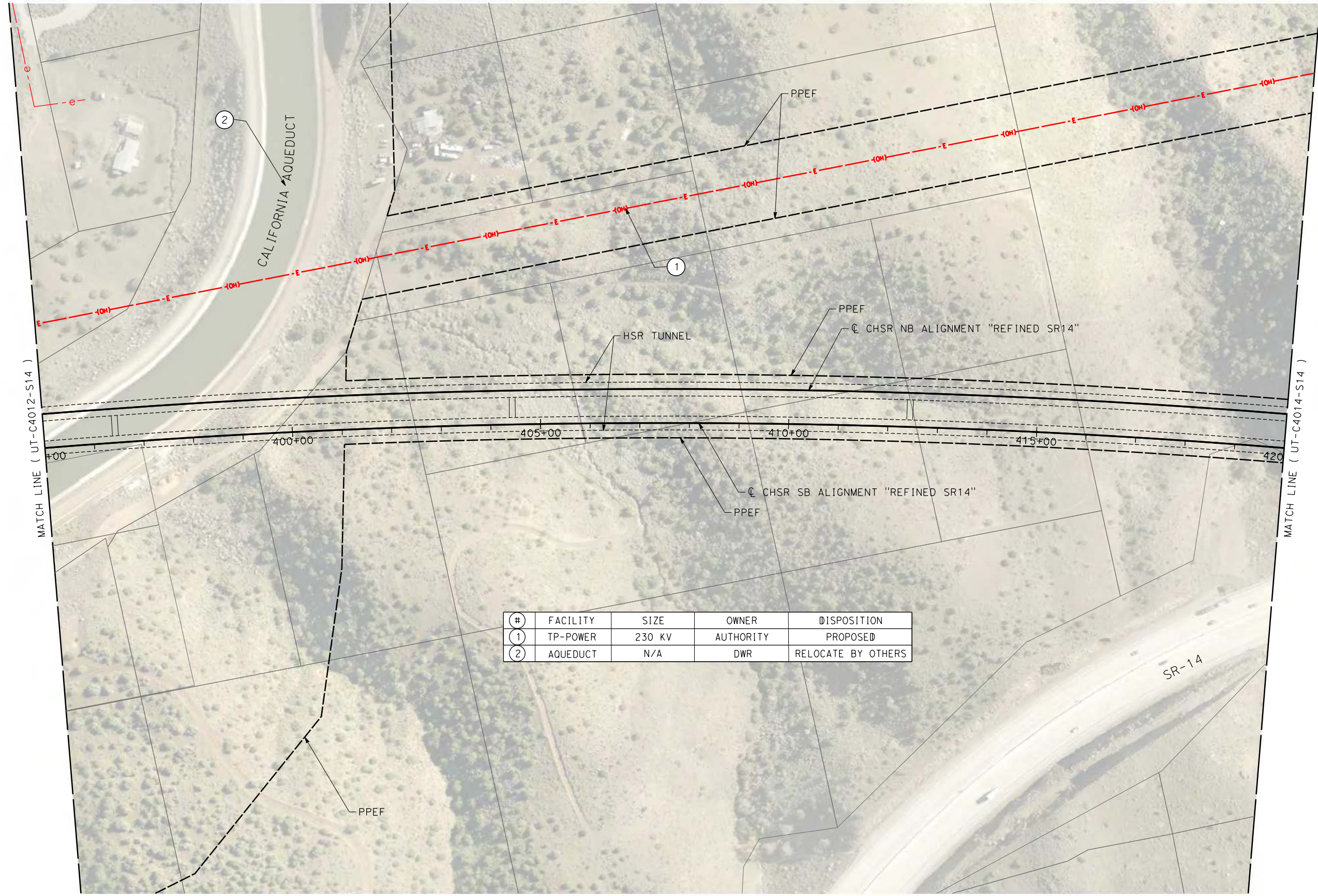
UTILITY RELOCATION PLANS
STA 370+00 TO STA 395+00

CONTRACT NO.
HSR14-42
DRAWING NO.
UT-C4012-S14
SCALE
AS SHOWN
SHEET NO.

c:\pwworking\chsr\dms19126\PB-UT-C4013-S14.dgn

5/12/2021 10:38:16 AM

0400074



#	FACILITY	SIZE	OWNER	DISPOSITION
①	TP-POWER	230 KV	AUTHORITY	PROPOSED
②	AQUEDUCT	N/A	DWR	RELOCATE BY OTHERS

REV	DATE	BY	CHK	APP	DESCRIPTION

DESIGNED BY
A. TRONCOSO

DRAWN BY
F. VASQUEZ

CHECKED BY
W. GUO

IN CHARGE
A. RELANO

DATE
04/30/2021

PEPD RECORD SET
REV 02

NOT FOR CONSTRUCTION



CALIFORNIA HIGH-SPEED RAIL PROJECT
PALMDALE TO BURBANK
ALIGNMENT "REFINED SR14"

UTILITY RELOCATION PLANS
STA 395+00 TO STA 420+00

CONTRACT NO.
HSR14-42

DRAWING NO.
UT-C4013-S14

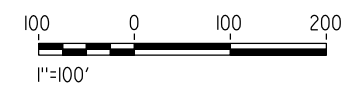
SCALE
AS SHOWN

SHEET NO.

MATCH LINE (UT-C4518-S14)



#	FACILITY	SIZE	OWNER	DISPOSITION
1	TP-POWER	230 KV	AUTHORITY	PROPOSED



c:\pwworking\chsr\dms19126\pb-ut-c4014-s14.dgn

5/12/2021 10:38:28 AM

0400074

REV	DATE	BY	CHK	APP	DESCRIPTION

DESIGNED BY
A. TRONCOSO

DRAWN BY
F. VASQUEZ

CHECKED BY
W. GUO

IN CHARGE
A. RELANO

DATE
04/30/2021

PEPD RECORD SET
REV 02

NOT FOR CONSTRUCTION



CALIFORNIA HIGH-SPEED RAIL PROJECT
PALMDALE TO BURBANK
ALIGNMENT "REFINED SR14"

UTILITY RELOCATION PLANS
STA 420+00 TO STA 445+00

CONTRACT NO.
HSR14-42

DRAWING NO.
UT-C4014-S14

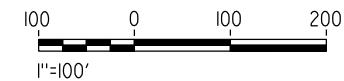
SCALE
AS SHOWN

SHEET NO.

c:\users\0400073\appdata\local\benitley\projectwise\work\kingdir\sener-us-pw\benitley.com_sener-us-pw-01\car\line.d\mar\io\dms\19126\pb-ut-c4015-s14.dgn

5/18/2021 4:51:20 PM

0400073



REV	DATE	BY	CHK	APP	DESCRIPTION

DESIGNED BY
A. TRONCOSO

DRAWN BY
F. VASQUEZ

CHECKED BY
W. GUO

IN CHARGE
A. RELANO

DATE
04/30/2021

PEPD RECORD SET
REV 02

NOT FOR CONSTRUCTION



CALIFORNIA HIGH-SPEED RAIL PROJECT
PALMDALE TO BURBANK
ALIGNMENT "REFINED SR14"

UTILITY RELOCATION PLANS
STA 445+00 TO STA 470+00

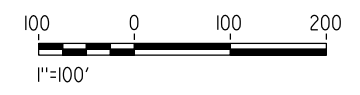
CONTRACT NO.
HSR14-42

DRAWING NO.
UT-C4015-S14

SCALE
AS SHOWN

SHEET NO.

c:\users\0400073\appdata\local\benitley\project\wise\work\kingdir\sener-us-pw\benitley.com_sener-us-pw-01\car\line.d\mar\io\dms\19126\pb-ut-UT-C4016-S14.dgn
 5/18/2021 4:52:44 PM
 0400073



REV	DATE	BY	CHK	APP	DESCRIPTION

DESIGNED BY
A. TRONCOSO

DRAWN BY
F. VASQUEZ

CHECKED BY
W. GUO

IN CHARGE
A. RELANO

DATE
04/30/2021

PEPD RECORD SET
REV 02

NOT FOR CONSTRUCTION



CALIFORNIA HIGH-SPEED RAIL PROJECT
PALMDALE TO BURBANK
 ALIGNMENT "REFINED SR14"

UTILITY RELOCATION PLANS
 STA 470+00 TO STA 495+00

CONTRACT NO.
HSR14-42

DRAWING NO.
UT-C4016-S14

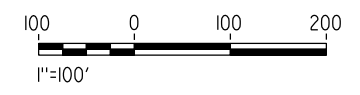
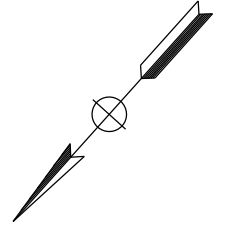
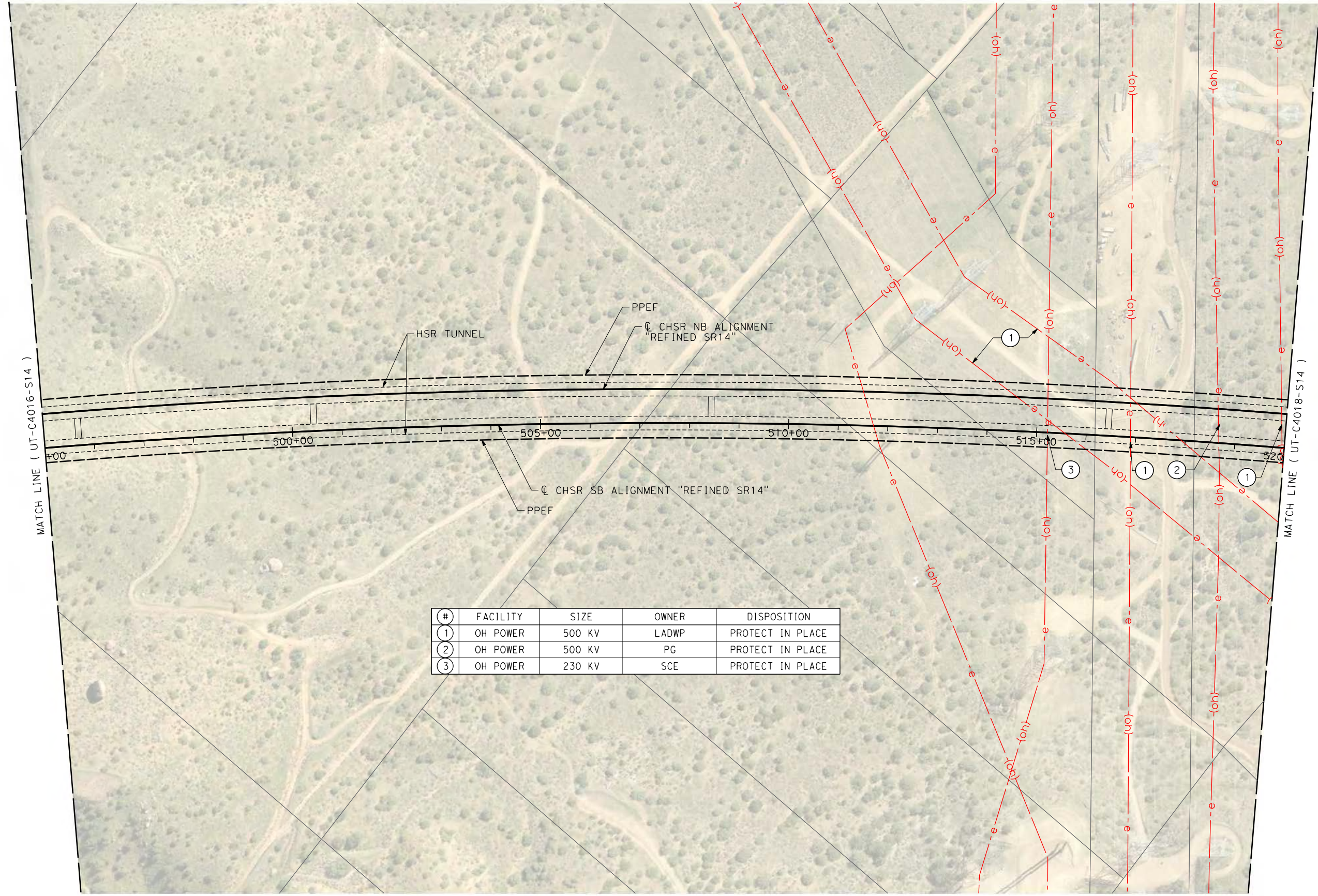
SCALE
AS SHOWN

SHEET NO.

c:\pwworking\chsr\dms19126\pb-ut-C4017-S14.dgn

5/12/2021 10:38:39 AM

0400074



#	FACILITY	SIZE	OWNER	DISPOSITION
①	OH POWER	500 KV	LADWP	PROTECT IN PLACE
②	OH POWER	500 KV	PG	PROTECT IN PLACE
③	OH POWER	230 KV	SCE	PROTECT IN PLACE

REV	DATE	BY	CHK	APP	DESCRIPTION

DESIGNED BY
A. TRONCOSO
DRAWN BY
F. VASQUEZ
CHECKED BY
W. GUO
IN CHARGE
A. RELANO
DATE
04/30/2021

PEPD RECORD SET
REV 02

NOT FOR CONSTRUCTION



CALIFORNIA HIGH-SPEED RAIL PROJECT
PALMDALE TO BURBANK
ALIGNMENT "REFINED SR14"

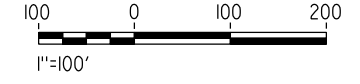
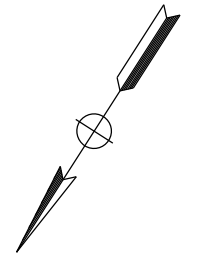
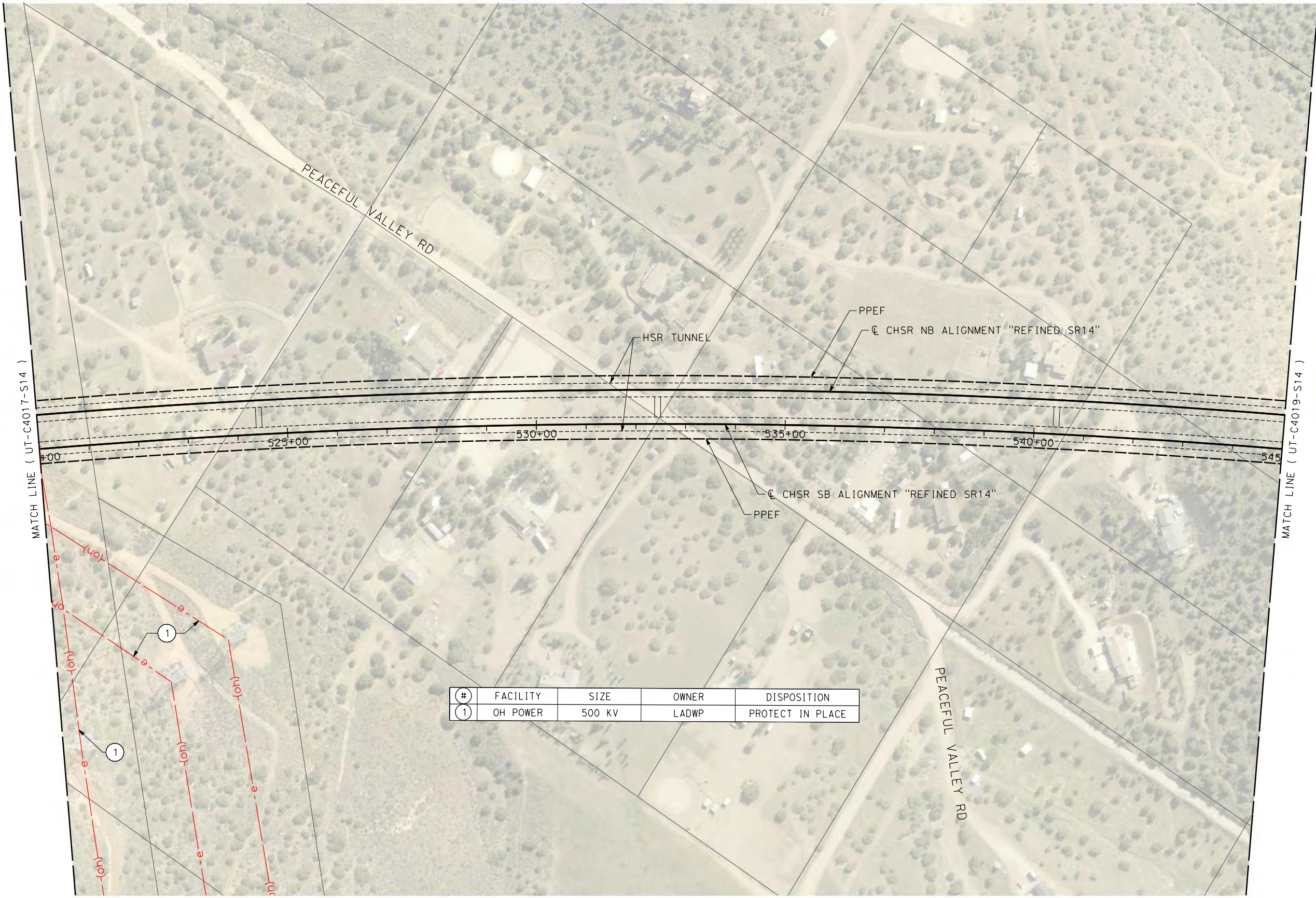
UTILITY RELOCATION PLANS
STA 495+00 TO STA 520+00

CONTRACT NO.
HSR14-42
DRAWING NO.
UT-C4017-S14
SCALE
AS SHOWN
SHEET NO.

c:\pwworking\chsr\dms19126\PB-UT-C4018-S14.dgn

5/12/2021 10:38:57 AM

0400074



#	FACILITY	SIZE	OWNER	DISPOSITION
1	OH POWER	500 KV	LADWP	PROTECT IN PLACE

REV	DATE	BY	CHK	APP	DESCRIPTION

DESIGNED BY
A. TRONCOSO
DRAWN BY
F. VASQUEZ
CHECKED BY
W. GUO
IN CHARGE
A. RELANO
DATE
04/30/2021

PEPD RECORD SET
REV 02

NOT FOR CONSTRUCTION



CALIFORNIA HIGH-SPEED RAIL PROJECT
PALMDALE TO BURBANK
ALIGNMENT "REFINED SR14"

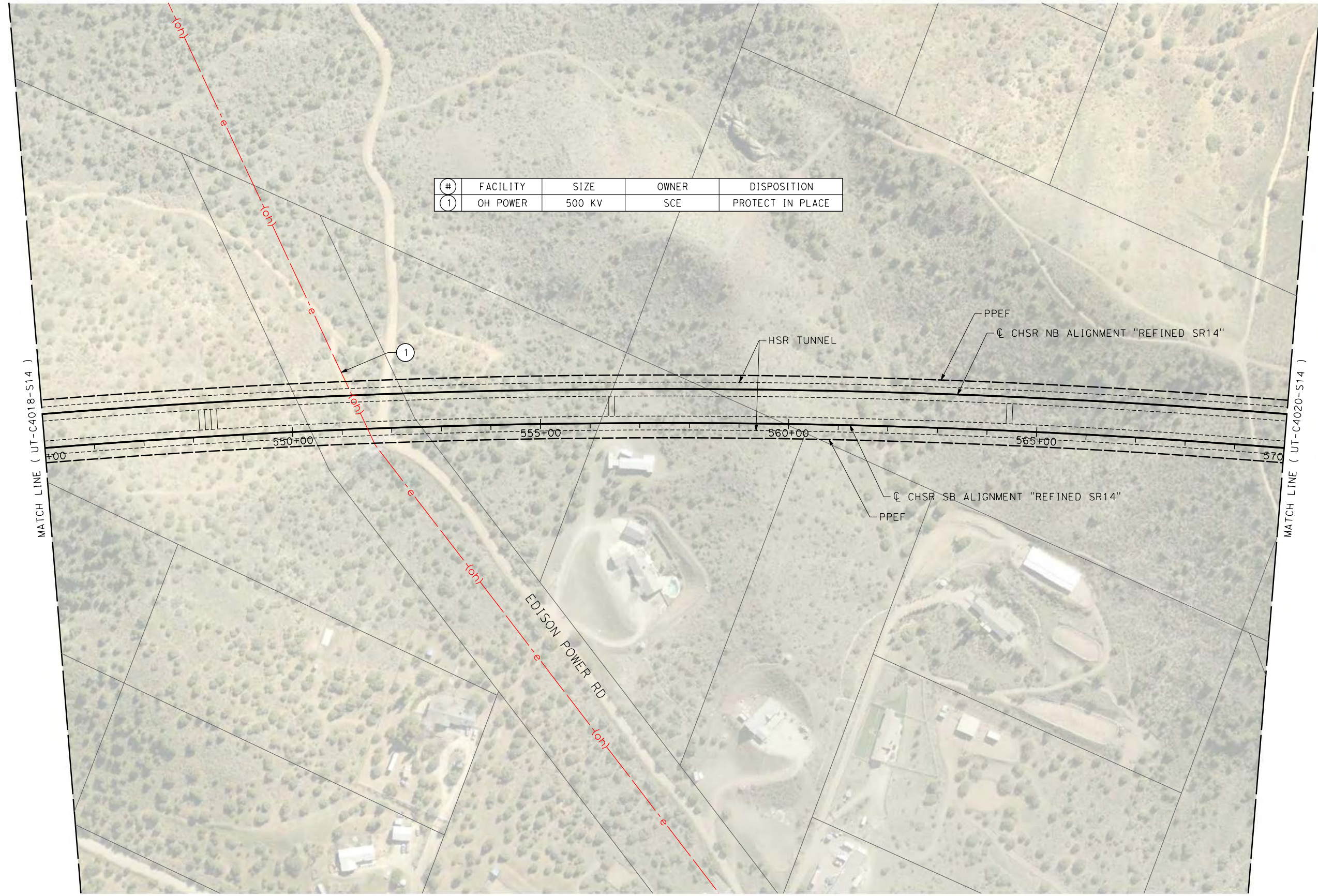
UTILITY RELOCATION PLANS
STA 520+00 TO STA 545+00

CONTRACT NO.
HSR14-42
DRAWING NO.
UT-C4018-S14
SCALE
AS SHOWN
SHEET NO.

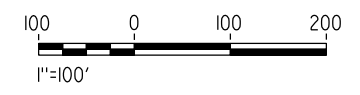
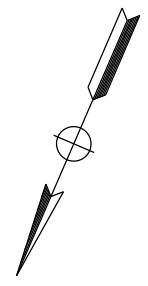
c:\pwworking\chsr\dms19126\pb-ut-C4019-S14.dgn

5/14/2021 10:05:08 AM

0400074



#	FACILITY	SIZE	OWNER	DISPOSITION
1	OH POWER	500 KV	SCE	PROTECT IN PLACE




REV	DATE	BY	CHK	APP	DESCRIPTION

DESIGNED BY
A. TRONCOSO
DRAWN BY
F. VASQUEZ
CHECKED BY
W. GUO
IN CHARGE
A. RELANO
DATE
04/30/2021

PEPD RECORD SET
REV 02

NOT FOR CONSTRUCTION



CALIFORNIA HIGH-SPEED RAIL PROJECT
PALMDALE TO BURBANK
ALIGNMENT "REFINED SR14"

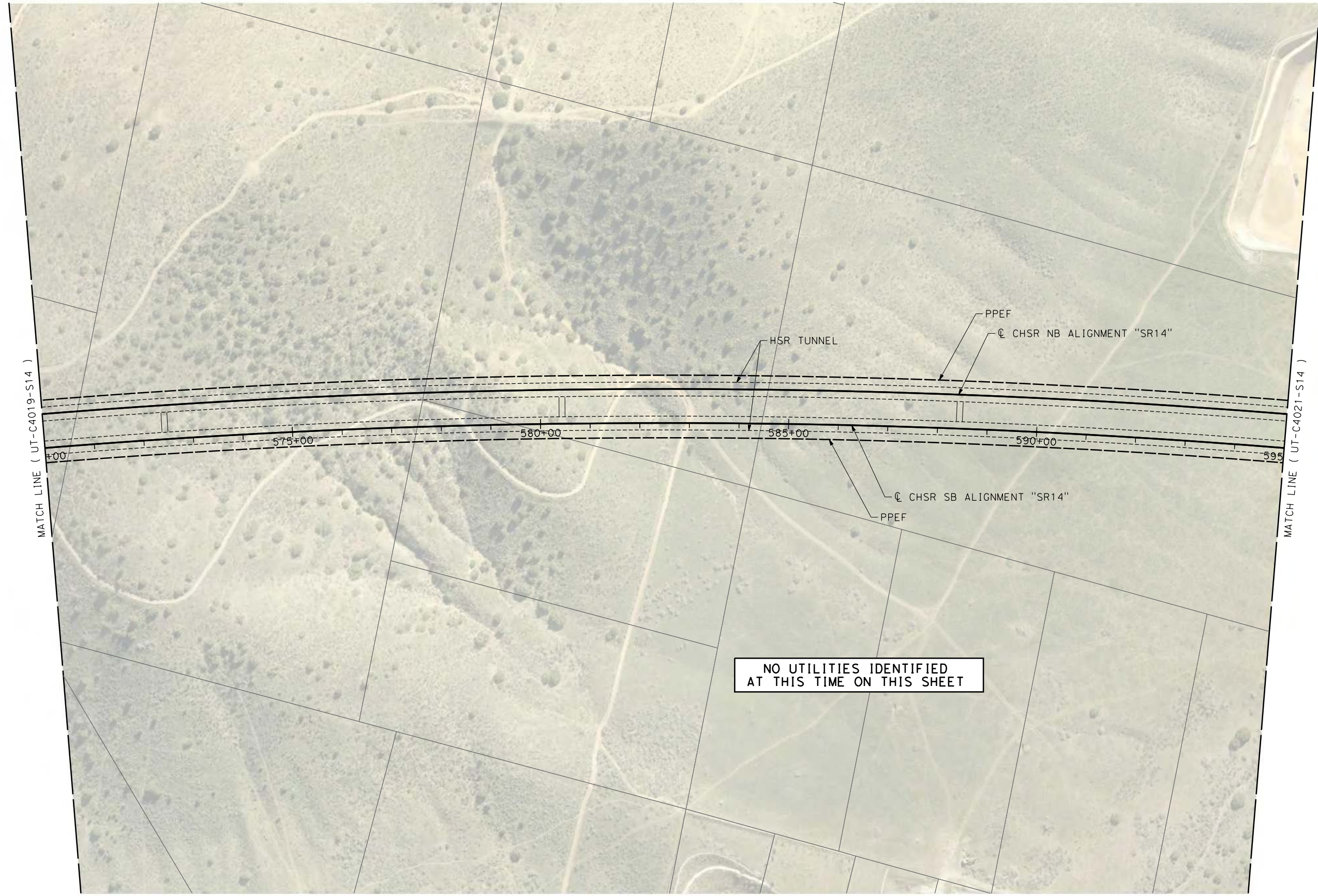
UTILITY RELOCATION PLANS
STA 545+00 TO STA 570+00

CONTRACT NO.
HSR14-42
DRAWING NO.
UT-C4019-S14
SCALE
AS SHOWN
SHEET NO.

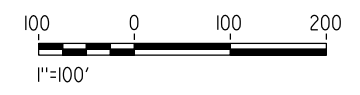
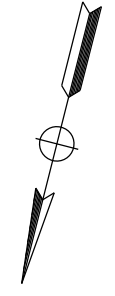
c:\users\0400073\appdata\local\benitley\projectwise\work\kingdir\sener-us-pw\benitley.com_sener-us-pw-01\car\line.d\mar\io\dms\19126\PB-UT-C4020-S14.dgn

5/18/2021 4:58:05 PM

0400073



NO UTILITIES IDENTIFIED
AT THIS TIME ON THIS SHEET



REV	DATE	BY	CHK	APP	DESCRIPTION

DESIGNED BY
A. TRONCOSO

DRAWN BY
F. VASQUEZ

CHECKED BY
W. GUO

IN CHARGE
A. RELANO

DATE
04/30/2021

PEPD RECORD SET
REV 02

NOT FOR CONSTRUCTION



CALIFORNIA HIGH-SPEED RAIL PROJECT
PALMDALE TO BURBANK
ALIGNMENT "REFINED SR14"

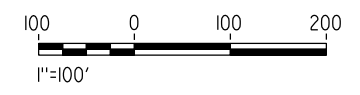
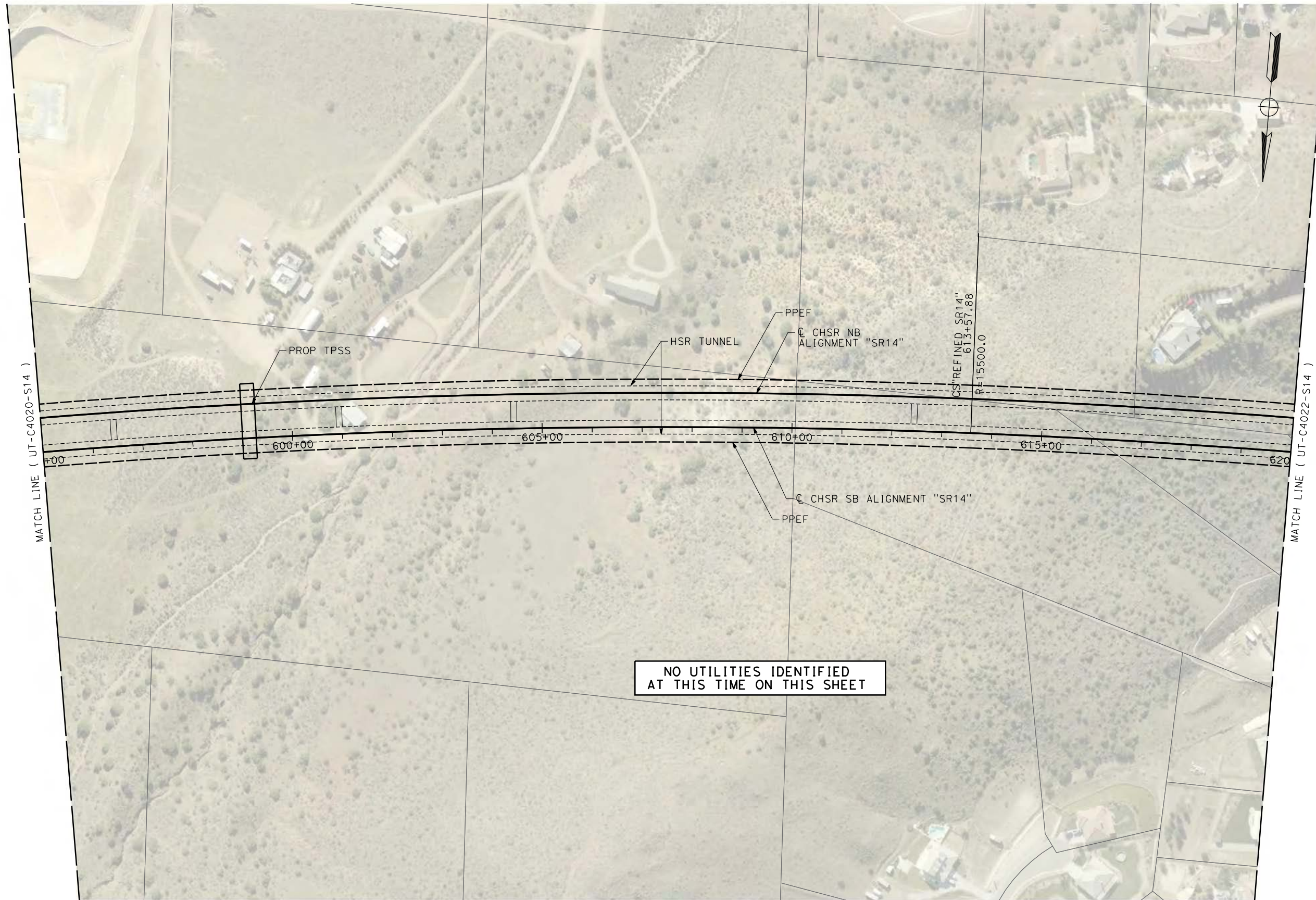
UTILITY RELOCATION PLANS
STA 570+00 TO STA 595+00

CONTRACT NO.
HSR14-42

DRAWING NO.
UT-C4020-S14

SCALE
AS SHOWN

SHEET NO.



REV	DATE	BY	CHK	APP	DESCRIPTION

DESIGNED BY
A. TRONCOSO

DRAWN BY
F. VASQUEZ

CHECKED BY
W. GUO

IN CHARGE
A. RELANO

DATE
04/30/2021

PEPD RECORD SET
REV 02

NOT FOR CONSTRUCTION



CALIFORNIA HIGH-SPEED RAIL PROJECT
PALMDALE TO BURBANK
ALIGNMENT "REFINED SR14"

UTILITY RELOCATION PLANS
STA 595+00 TO STA 620+00

CONTRACT NO.
HSR14-42

DRAWING NO.
UT-C4021-S14

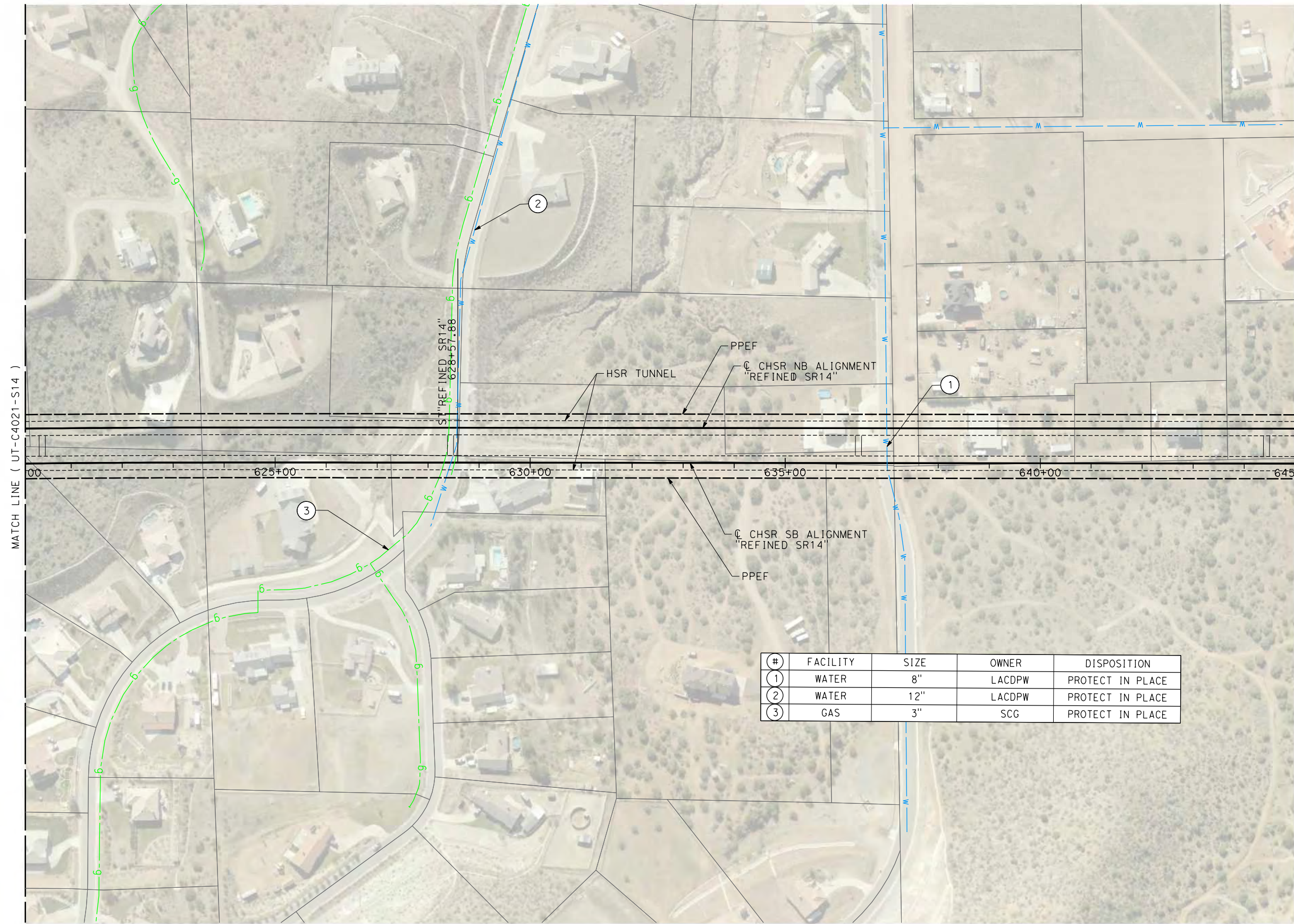
SCALE
AS SHOWN

SHEET NO.

c:\pwworking\chsr\dms19126\pb-ut-C4022-S14.dgn

5/12/2021 10:39:22 AM

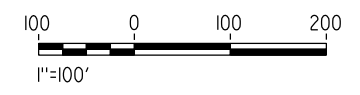
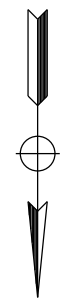
0400074



MATCH LINE (UT-C4021-S14)

MATCH LINE (UT-C4023-S14)

#	FACILITY	SIZE	OWNER	DISPOSITION
1	WATER	8"	LACDPW	PROTECT IN PLACE
2	WATER	12"	LACDPW	PROTECT IN PLACE
3	GAS	3"	SCG	PROTECT IN PLACE



REV	DATE	BY	CHK	APP	DESCRIPTION

DESIGNED BY
A. TRONCOSO
DRAWN BY
F. VASQUEZ
CHECKED BY
W. GUO
IN CHARGE
A. RELANO
DATE
04/30/2021

PEPD RECORD SET
REV 02

NOT FOR CONSTRUCTION



CALIFORNIA HIGH-SPEED RAIL PROJECT
PALMDALE TO BURBANK
ALIGNMENT "REFINED SR14"

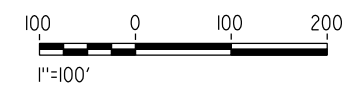
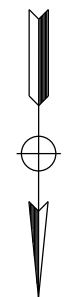
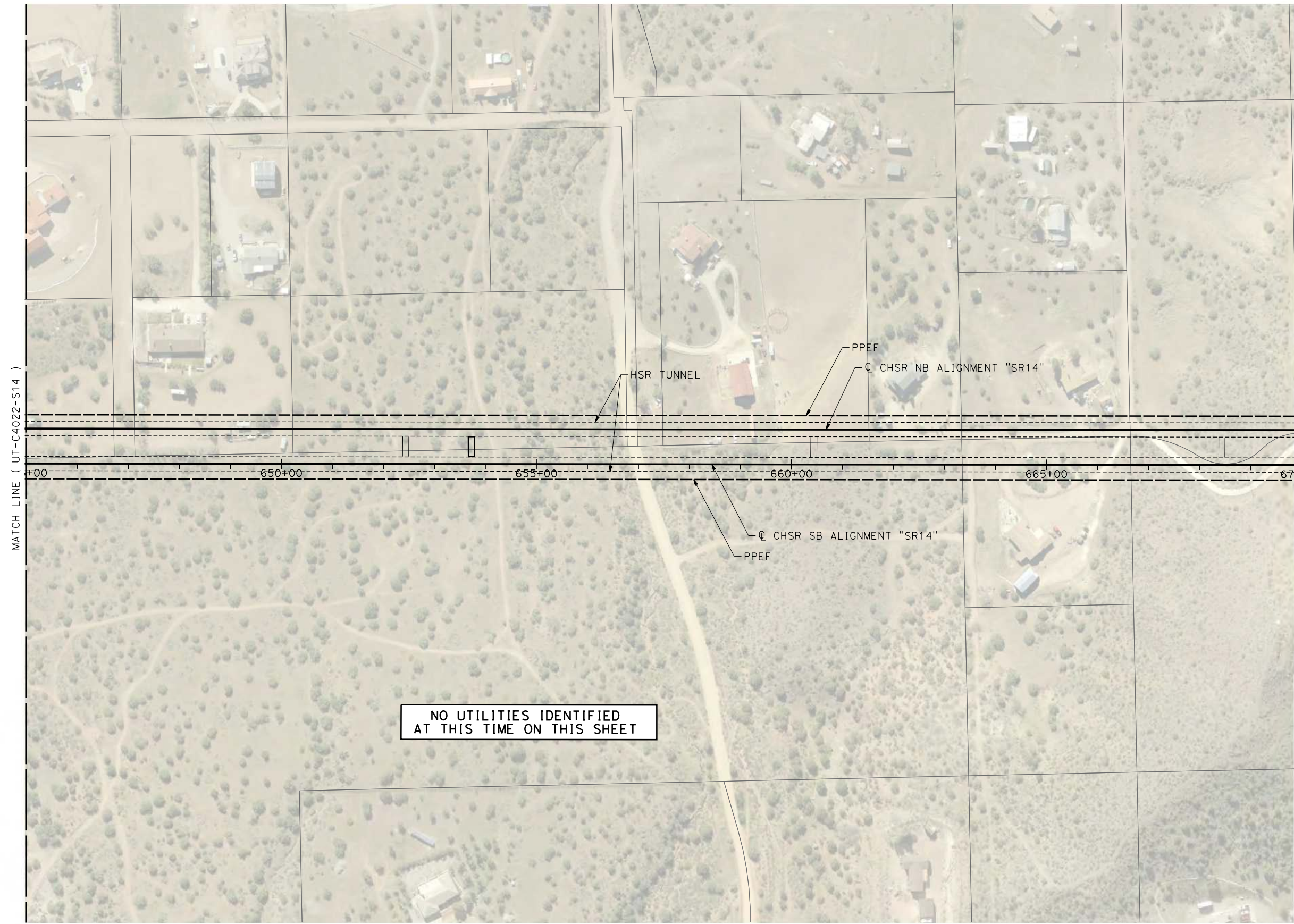
UTILITY RELOCATION PLANS
STA 620+00 TO STA 645+00

CONTRACT NO.
HSR14-42
DRAWING NO.
UT-C4022-S14
SCALE
AS SHOWN
SHEET NO.

c:\users\0400073\appdata\local\bentley\projectwise\workingdir\sener-us-pw-bentley.com_sener-us-pw-01\car\line\dm\19126\pb-ut-c4023-s14.dgn

5/18/2021 4:38:33 PM

0400073



REV	DATE	BY	CHK	APP	DESCRIPTION

DESIGNED BY
A. TRONCOSO
DRAWN BY
F. VASQUEZ
CHECKED BY
W. GUO
IN CHARGE
A. RELANO
DATE
04/30/2021

PEPD RECORD SET
REV 02

NOT FOR CONSTRUCTION



CALIFORNIA HIGH-SPEED RAIL PROJECT
PALMDALE TO BURBANK
ALIGNMENT "REFINED SR14"

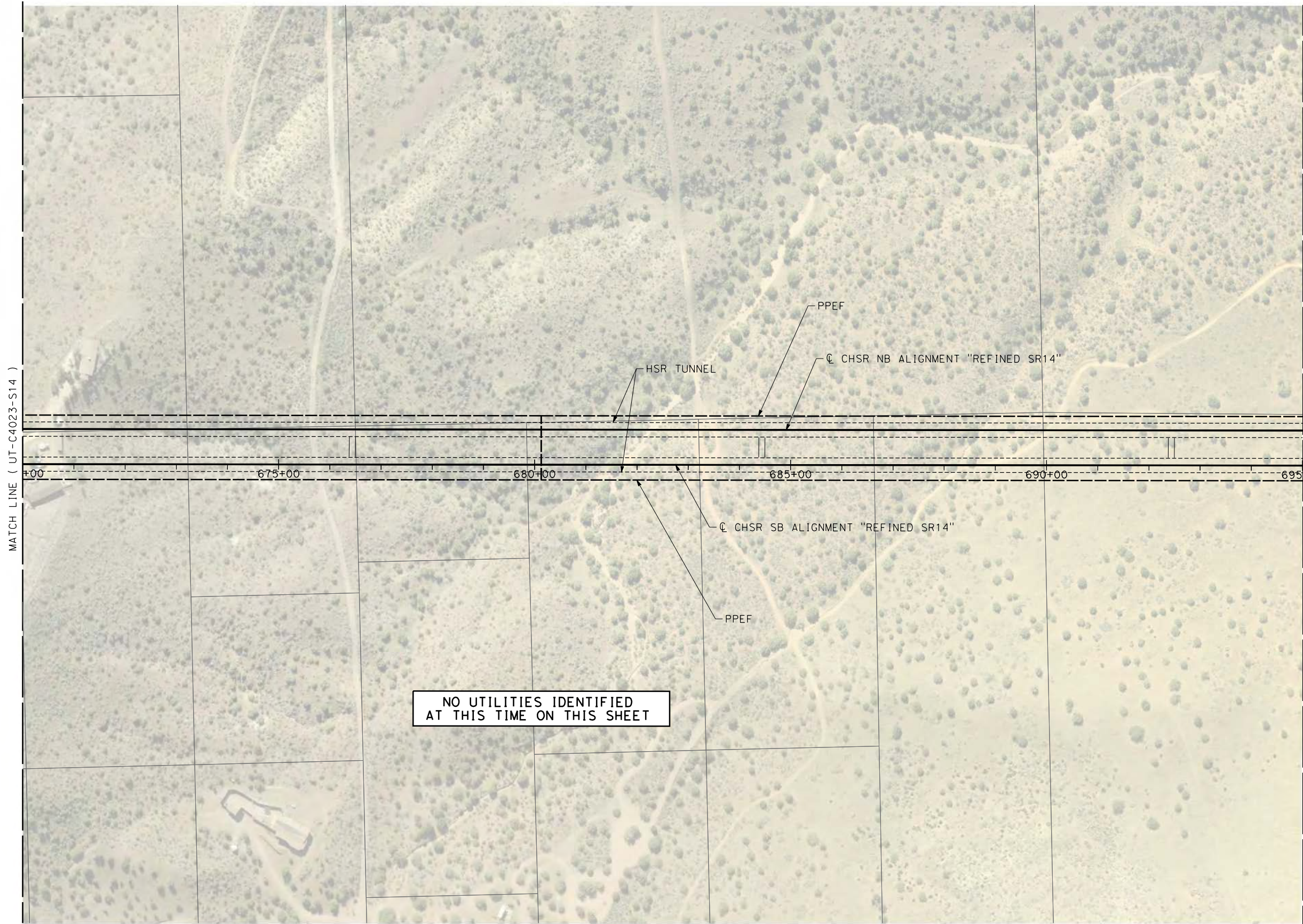
UTILITY RELOCATION PLANS
STA 645+00 TO STA 670+00

CONTRACT NO.
HSR14-42
DRAWING NO.
UT-C4023-S14
SCALE
AS SHOWN
SHEET NO.

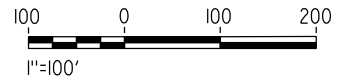
c:\users\0400073\appdata\local\ben\ley\project\wise\work\kingdir\sener-us-pw\ben\ley\com_sener-us-pw-01\car\line\dimario\dms19126\pb-ut-C4024-S14.dgn

5/18/2021 4:40:07 PM

0400073



NO UTILITIES IDENTIFIED
AT THIS TIME ON THIS SHEET



REV	DATE	BY	CHK	APP	DESCRIPTION

DESIGNED BY
A. TRONCOSO
DRAWN BY
F. VASQUEZ
CHECKED BY
W. GUO
IN CHARGE
A. RELANO
DATE
04/30/2021

PEPD RECORD SET
REV 02

NOT FOR
CONSTRUCTION



CALIFORNIA HIGH-SPEED RAIL PROJECT
PALMDALE TO BURBANK
ALIGNMENT "REFINED SR14"


UTILITY RELOCATION PLANS
STA 670+00 TO STA 695+00

CONTRACT NO.
HSR14-42
DRAWING NO.
UT-C4024-S14
SCALE
AS SHOWN
SHEET NO.

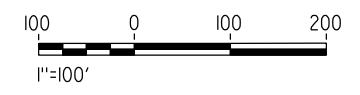
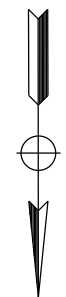
c:\pwworking\chsr\dms19126\PB-UT-C4025-S14.dgn

5/12/2021 10:39:41 AM

0400074



NO UTILITIES IDENTIFIED
AT THIS TIME ON THIS SHEET



REV	DATE	BY	CHK	APP	DESCRIPTION

DESIGNED BY
A. TRONCOSO
DRAWN BY
F. VASQUEZ
CHECKED BY
W. GUO
IN CHARGE
A. RELANO
DATE
04/30/2021

PEPD RECORD SET
REV 02

NOT FOR CONSTRUCTION



CALIFORNIA HIGH-SPEED RAIL PROJECT
PALMDALE TO BURBANK
ALIGNMENT "REFINED SR14"

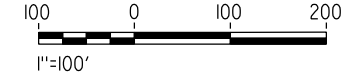
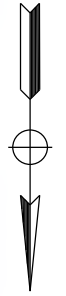
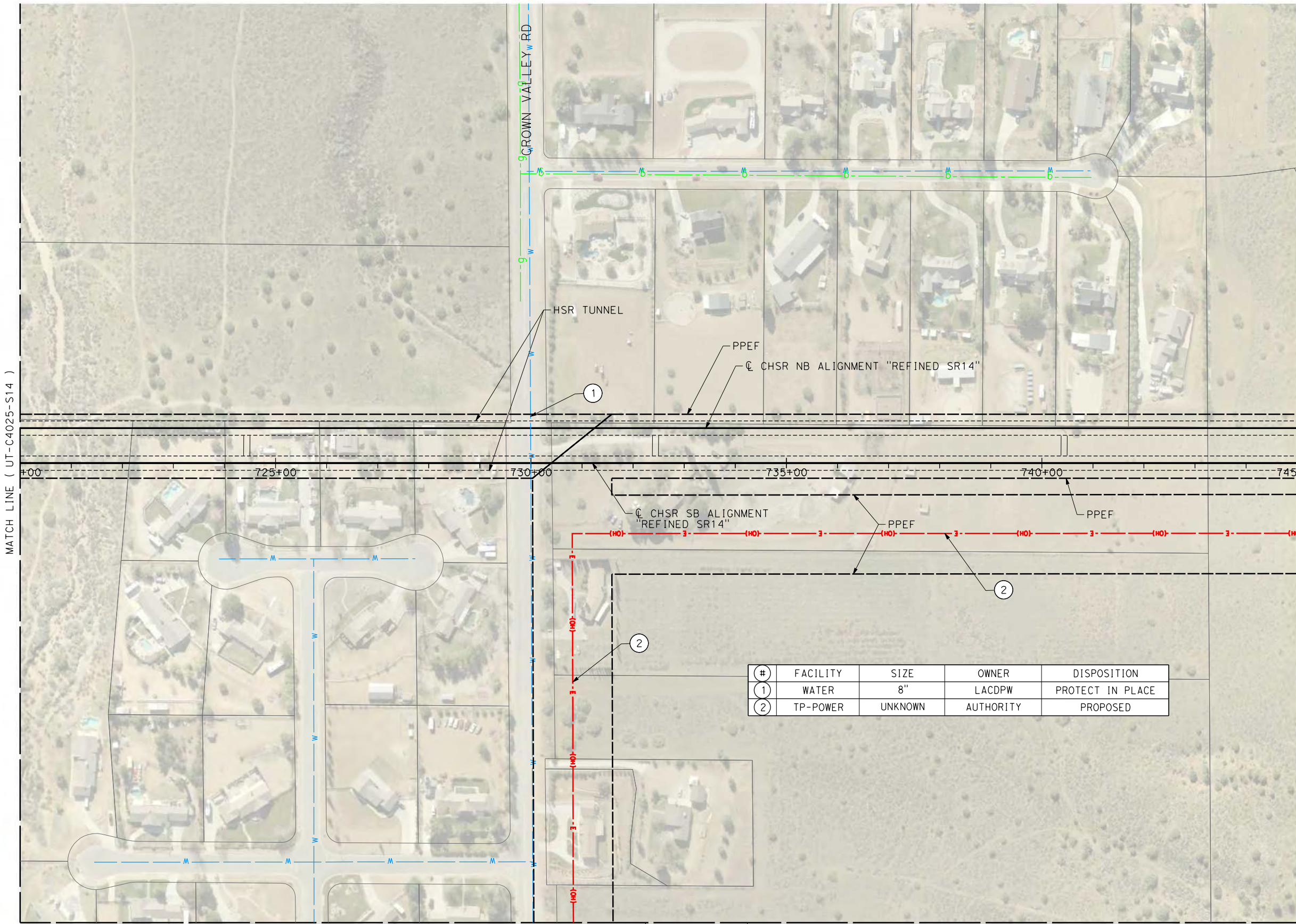
UTILITY RELOCATION PLANS
STA 695+00 TO STA 720+00

CONTRACT NO.
HSR14-42
DRAWING NO.
UT-C4025-S14
SCALE
AS SHOWN
SHEET NO.

c:\pwworking\chsr\dms19126\PB-UT-C4026-S14.dgn

5/12/2021 4:57:11 PM

0400074



REV	DATE	BY	CHK	APP	DESCRIPTION

DESIGNED BY
A. TRONCOSO
DRAWN BY
F. VASQUEZ
CHECKED BY
W. GUO
IN CHARGE
A. RELANO
DATE
04/30/2021

PEPD RECORD SET
REV 02
NOT FOR CONSTRUCTION



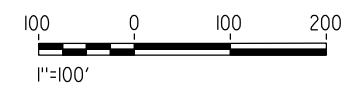
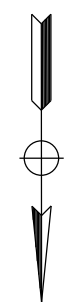

CALIFORNIA HIGH-SPEED RAIL PROJECT
PALMDALE TO BURBANK
ALIGNMENT "REFINED SR14"
UTILITY RELOCATION PLANS
STA 720+00 TO STA 745+00

CONTRACT NO.
HSR14-42
DRAWING NO.
UT-C4026-S14
SCALE
AS SHOWN
SHEET NO.

c:\pwworking\chsr\dms19126\pb-ut-C4027-S14.dgn

5/12/2021 4:59:46 PM

0400074



#	FACILITY	SIZE	OWNER	DISPOSITION
1	TP-POWER	UNKNOWN	AUTHORITY	PROPOSED

REV	DATE	BY	CHK	APP	DESCRIPTION

DESIGNED BY
A. TRONCOSO
DRAWN BY
F. VASQUEZ
CHECKED BY
W. GUO
IN CHARGE
A. RELANO
DATE
04/30/2021

PEPD RECORD SET
REV 02

NOT FOR CONSTRUCTION

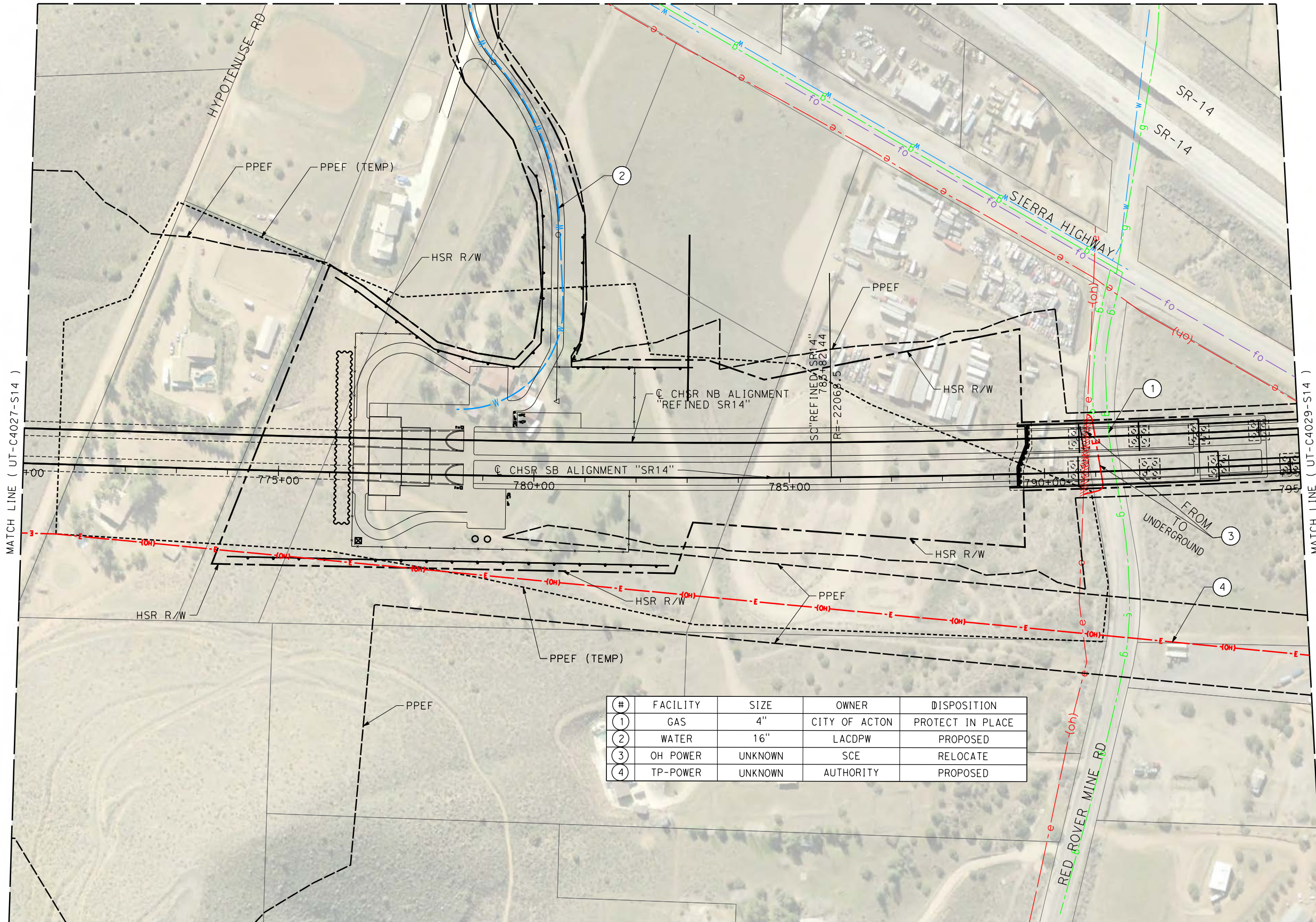


CALIFORNIA HIGH-SPEED RAIL PROJECT
PALMDALE TO BURBANK
ALIGNMENT "REFINED SR14"

UTILITY RELOCATION PLANS
STA 745+00 TO STA 770+00

CONTRACT NO.
HSR14-42
DRAWING NO.
UT-C4027-S14
SCALE
AS SHOWN
SHEET NO.

MATCH LINE (UT-C4587-S14)



#	FACILITY	SIZE	OWNER	DISPOSITION
1	GAS	4"	CITY OF ACTON	PROTECT IN PLACE
2	WATER	16"	LACDPW	PROPOSED
3	OH POWER	UNKNOWN	SCE	RELOCATE
4	TP-POWER	UNKNOWN	AUTHORITY	PROPOSED



c:\pwworking\chsr\dms19126\pb-ut-c4028-s14.dgn

5/27/2021 11:11:38 AM

0400074

REV	DATE	BY	CHK	APP	DESCRIPTION

DESIGNED BY
A. TRONCOSO

DRAWN BY
F. VASQUEZ

CHECKED BY
W. GUO

IN CHARGE
A. RELANO

DATE
04/30/2021

PEPD RECORD SET
REV 02

NOT FOR CONSTRUCTION



CALIFORNIA
HIGH-SPEED RAIL AUTHORITY

CALIFORNIA HIGH-SPEED RAIL PROJECT
PALMDALE TO BURBANK
ALIGNMENT "REFINED SR14"

UTILITY RELOCATION PLANS
STA 770+00 TO STA 795+00

CONTRACT NO.
HSR14-42

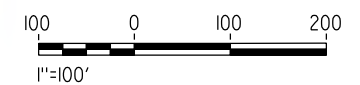
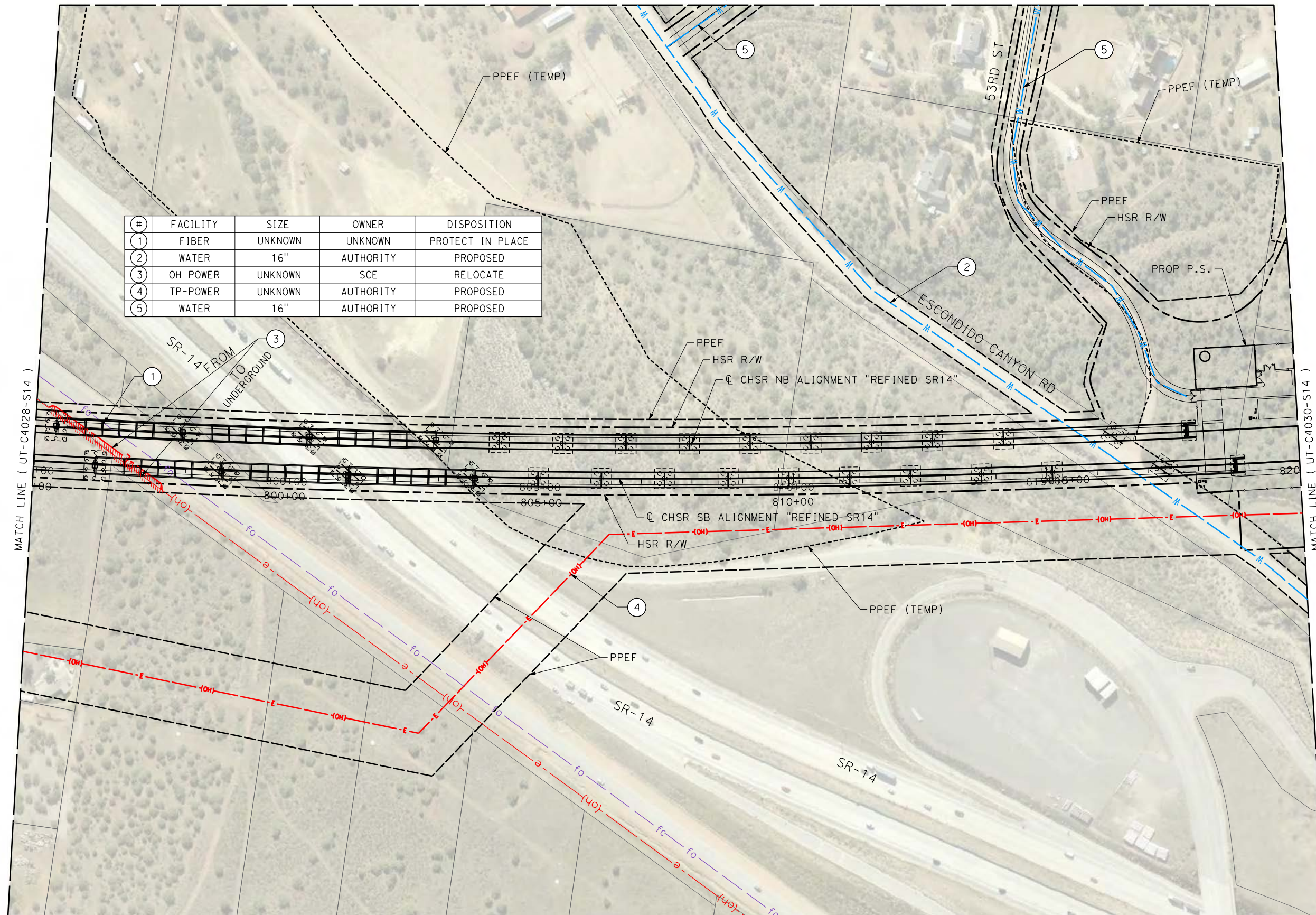
DRAWING NO.
UT-C4028-S14

SCALE
AS SHOWN

SHEET NO.

MATCH LINE (UT-C4530-S14)

#	FACILITY	SIZE	OWNER	DISPOSITION
1	FIBER	UNKNOWN	UNKNOWN	PROTECT IN PLACE
2	WATER	16"	AUTHORITY	PROPOSED
3	OH POWER	UNKNOWN	SCE	RELOCATE
4	TP-POWER	UNKNOWN	AUTHORITY	PROPOSED
5	WATER	16"	AUTHORITY	PROPOSED



c:\pwworking\chsr\dms19126\pb-ut-c4029-s14.dgn

5/12/2021 10:40:40 AM

0400074

REV	DATE	BY	CHK	APP	DESCRIPTION

DESIGNED BY
A. TRONCOSO
DRAWN BY
F. VASQUEZ
CHECKED BY
W. GUO
IN CHARGE
A. RELANO
DATE
04/30/2021

PEPD RECORD SET
REV 02

NOT FOR CONSTRUCTION

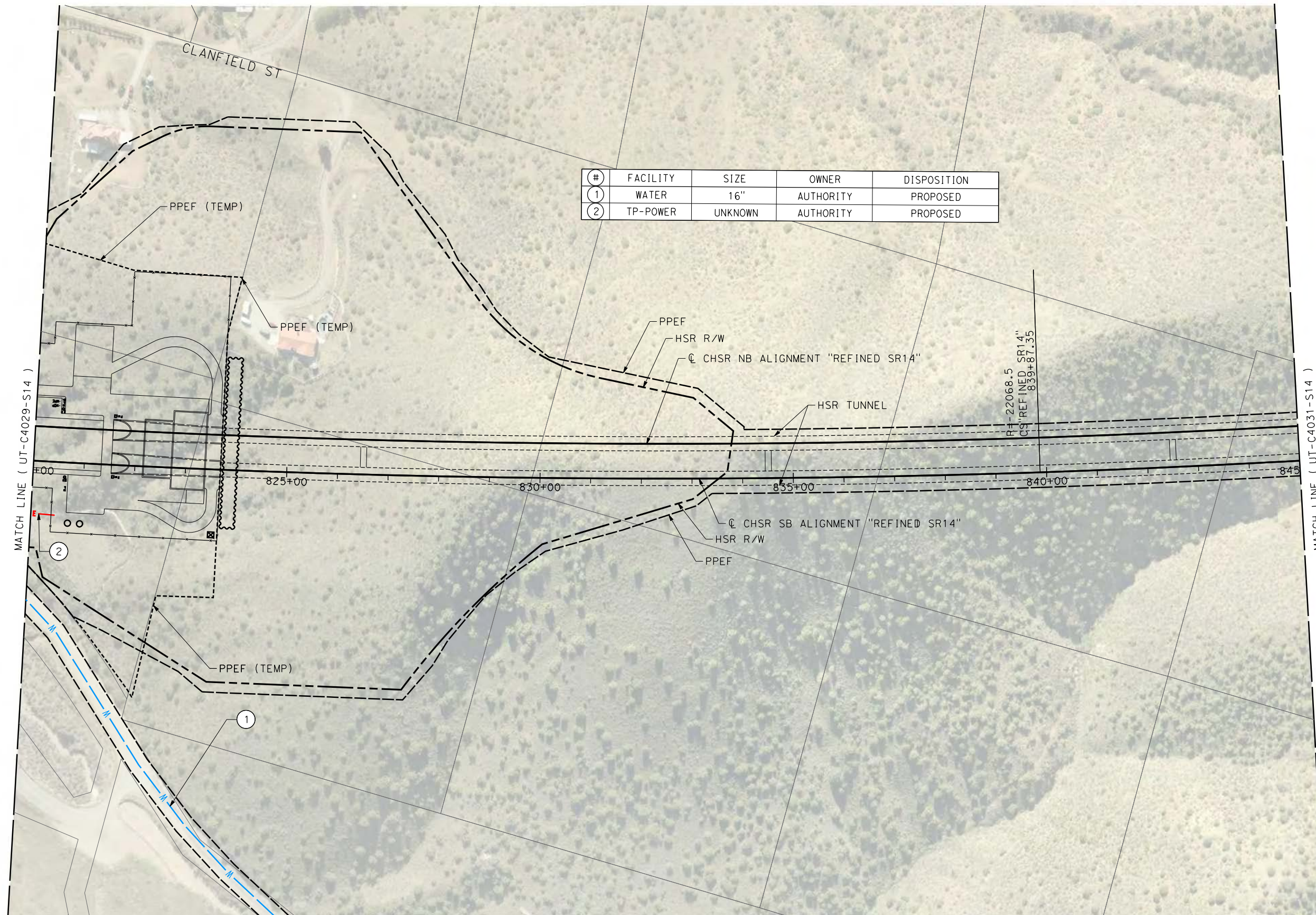


CALIFORNIA HIGH-SPEED RAIL PROJECT
PALMDALE TO BURBANK
ALIGNMENT "REFINED SR14"

UTILITY RELOCATION PLANS
STA 795+00 TO STA 820+00

CONTRACT NO.
HSR14-42
DRAWING NO.
UT-C4029-S14
SCALE
AS SHOWN
SHEET NO.

5/14/2021 10:22:28 AM c:\pwworking\chsr\dms19126\pb-ut-C4030-S14.dgn



#	FACILITY	SIZE	OWNER	DISPOSITION
①	WATER	16"	AUTHORITY	PROPOSED
②	TP-POWER	UNKNOWN	AUTHORITY	PROPOSED

MATCH LINE (UT-C4029-S14)

MATCH LINE (UT-C4031-S14)

MATCH LINE (UT-C4531-S14)

REV	DATE	BY	CHK	APP	DESCRIPTION

DESIGNED BY
A. TRONCOSO
DRAWN BY
F. VASQUEZ
CHECKED BY
W. GUO
IN CHARGE
A. RELANO
DATE
04/30/2021

PEPD RECORD SET
REV 02
NOT FOR CONSTRUCTION



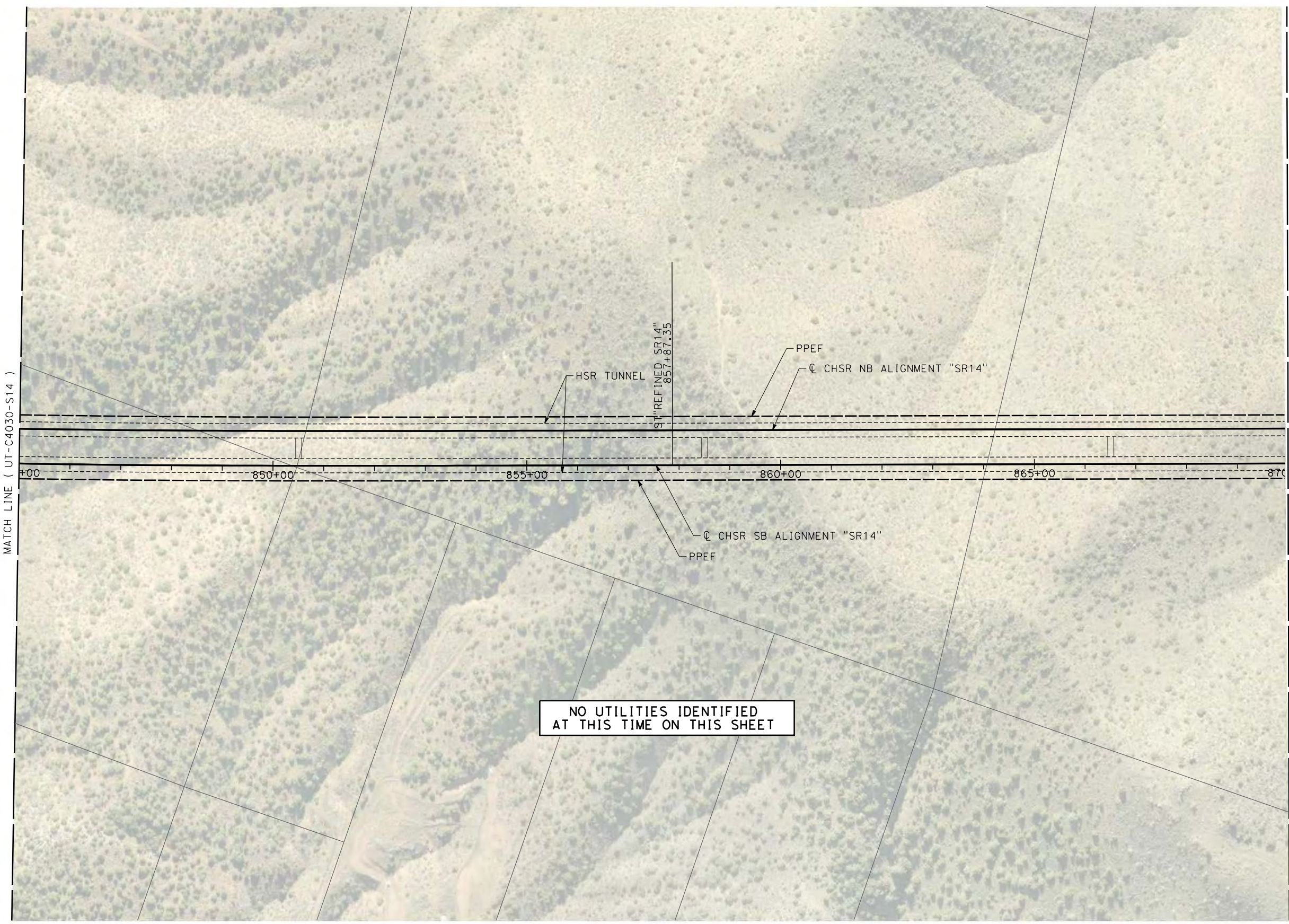
CALIFORNIA HIGH-SPEED RAIL PROJECT
PALMDALE TO BURBANK
ALIGNMENT "REFINED SR14"
UTILITY RELOCATION PLANS
STA 820+00 TO STA 845+00

CONTRACT NO.
HSR14-42
DRAWING NO.
UT-C4030-S14
SCALE
AS SHOWN
SHEET NO.

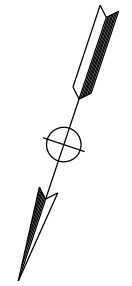
c:\users\0400073\appdata\local\bentley\projectwise\workingdir\sener-us-pw-bentley.com_sener-us-pw-01\carri\line.d\mario\dms19126\pb-ut-c4031-s14.dgn

5/18/2021 5:11:18 PM

0400073



NO UTILITIES IDENTIFIED
AT THIS TIME ON THIS SHEET



REV	DATE	BY	CHK	APP	DESCRIPTION

DESIGNED BY
A. TRONCOSO

DRAWN BY
F. VASQUEZ

CHECKED BY
W. GUO

IN CHARGE
A. RELANO

DATE
04/30/2021

**PEPD RECORD SET
REV 02**

**NOT FOR
CONSTRUCTION**



CALIFORNIA HIGH-SPEED RAIL PROJECT

PALMDALE TO BURBANK

ALIGNMENT "REFINED SR14"

UTILITY RELOCATION PLANS
STA 845+00 TO STA 870+00

CONTRACT NO.
HSR14-42

DRAWING NO.
UT-C4031-S14

SCALE
AS SHOWN

SHEET NO.

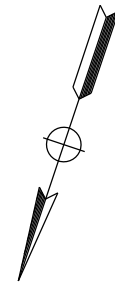
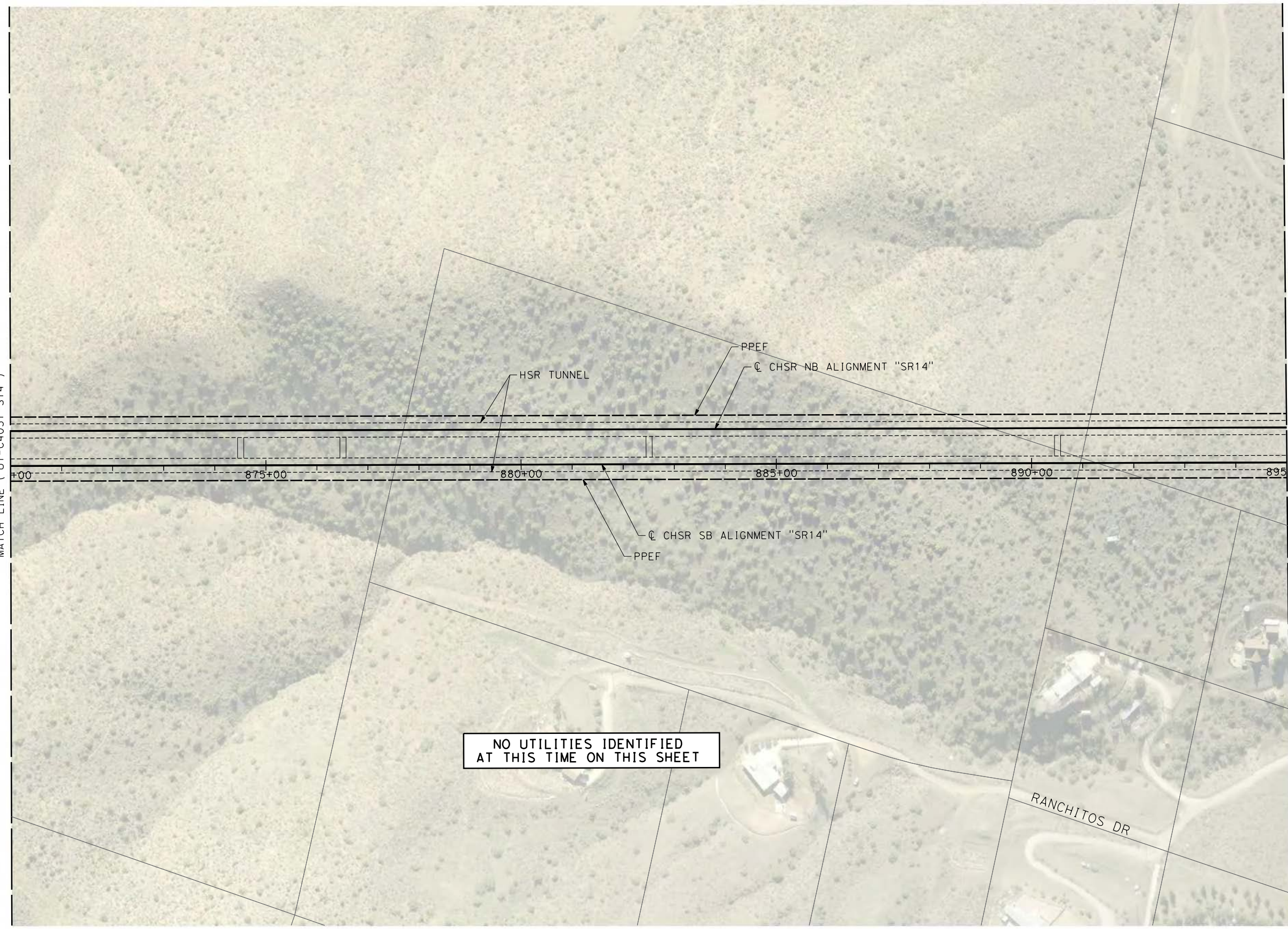
c:\users\0400073\appdata\local\bentley\projectwise\workingdir\sener-us-pw\bentley.com_sener-us-pw-01\carri\line.dims19126\pb-ut-c4032-s14.dgn

5/18/2021 5:12:57 PM

0400073

MATCH LINE (UT-C4031-S14)

MATCH LINE (UT-C4033-S14)



REV	DATE	BY	CHK	APP	DESCRIPTION

DESIGNED BY
A. TRONCOSO

DRAWN BY
F. VASQUEZ


CHECKED BY
W. GUO

IN CHARGE
A. RELANO

DATE
04/30/2021

PEPD RECORD SET
REV 02

NOT FOR CONSTRUCTION



CALIFORNIA HIGH-SPEED RAIL PROJECT
PALMDALE TO BURBANK
ALIGNMENT "REFINE" SR14"

UTILITY RELOCATION PLANS
STA 870+00 TO STA 895+00

CONTRACT NO.
HSR14-42

DRAWING NO.
UT-C4032-S14

SCALE
AS SHOWN

SHEET NO.

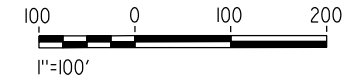
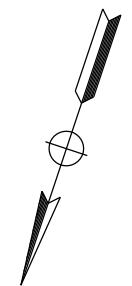

c:\users\0400073\appdata\local\bentley\projectwise\work\kingdir\sener-us-pw-bentley.com_sener-us-pw-01\car\line.d\mar\io\dms\19126\pb-ut-ut-c4033-s14.dgn

5/18/2021 5:14:29 PM

0400073

MATCH LINE (UT-C4032-S14)

MATCH LINE (UT-C4034-S14)



REV	DATE	BY	CHK	APP	DESCRIPTION

DESIGNED BY
A. TRONCOSO
DRAWN BY
F. VASQUEZ
CHECKED BY
W. GUO
IN CHARGE
A. RELANO
DATE
04/30/2021

PEPD RECORD SET
REV 02

NOT FOR CONSTRUCTION



CALIFORNIA HIGH-SPEED RAIL PROJECT
PALMDALE TO BURBANK
ALIGNMENT "REFINED SR14"

UTILITY RELOCATION PLANS
STA 895+00 TO STA 920+00

CONTRACT NO.
HSR14-42
DRAWING NO.
UT-C4033-S14
SCALE
AS SHOWN
SHEET NO.

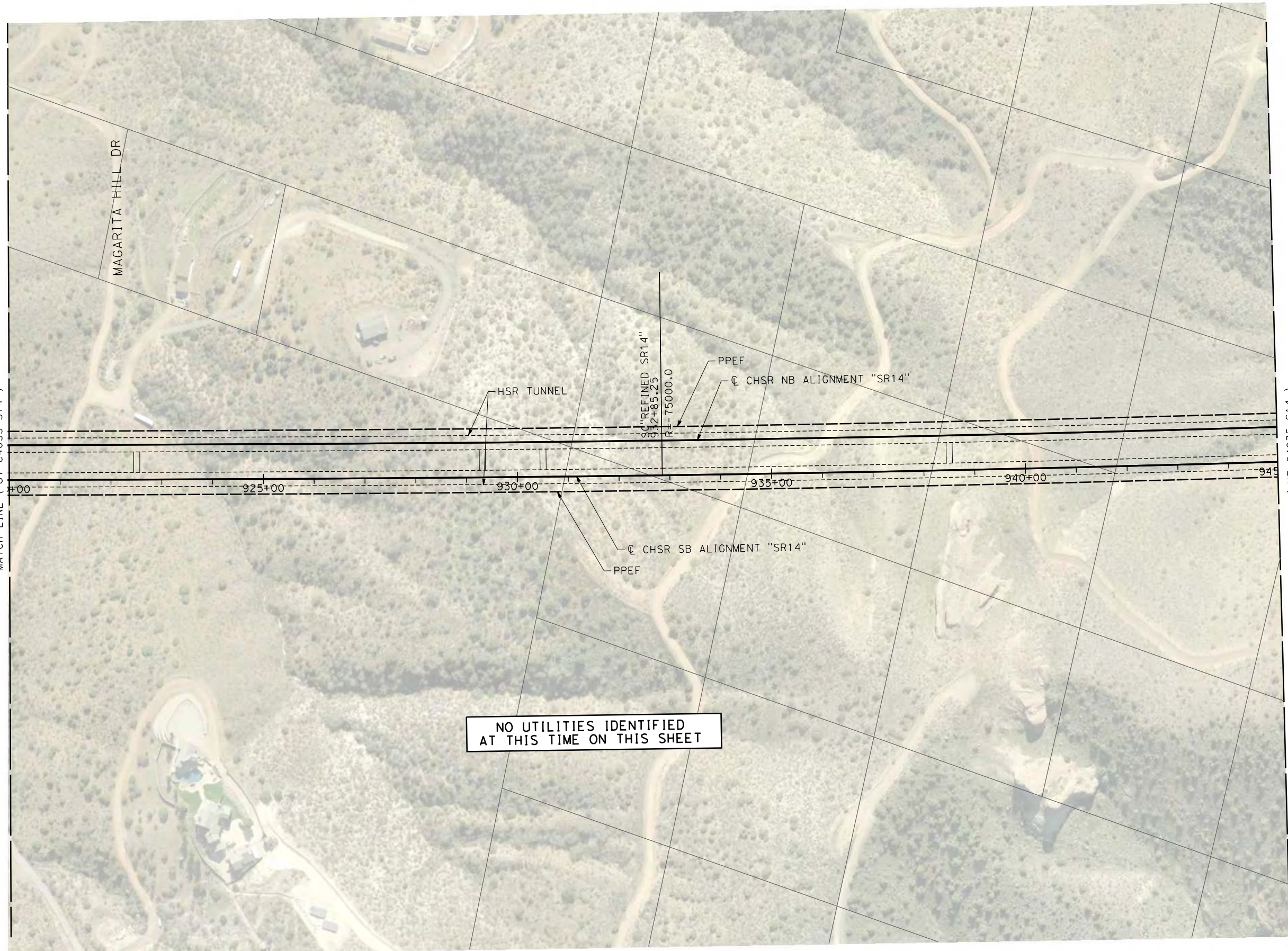
c:\users\0400073\appdata\local\ben\ley\project\wise\work\kingdir\sener-us-pw\ben\ley\com_sener-us-pw-01\car\line.d\mar\io\dms\19126\pb-ut-C4034-S14.dgn

5/18/2021 5:15:54 PM

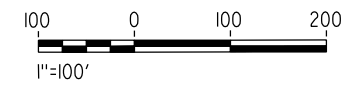
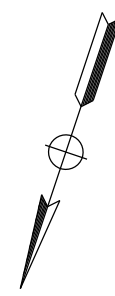
0400073

MATCH LINE (UT-C4033-S14)

MATCH LINE (UT-C4035-S14)



NO UTILITIES IDENTIFIED AT THIS TIME ON THIS SHEET



REV	DATE	BY	CHK	APP	DESCRIPTION

DESIGNED BY
A. TRONCOSO
DRAWN BY
F. VASQUEZ
CHECKED BY
W. GUO
IN CHARGE
A. RELANO
DATE
04/30/2021

PEPD RECORD SET
REV 02

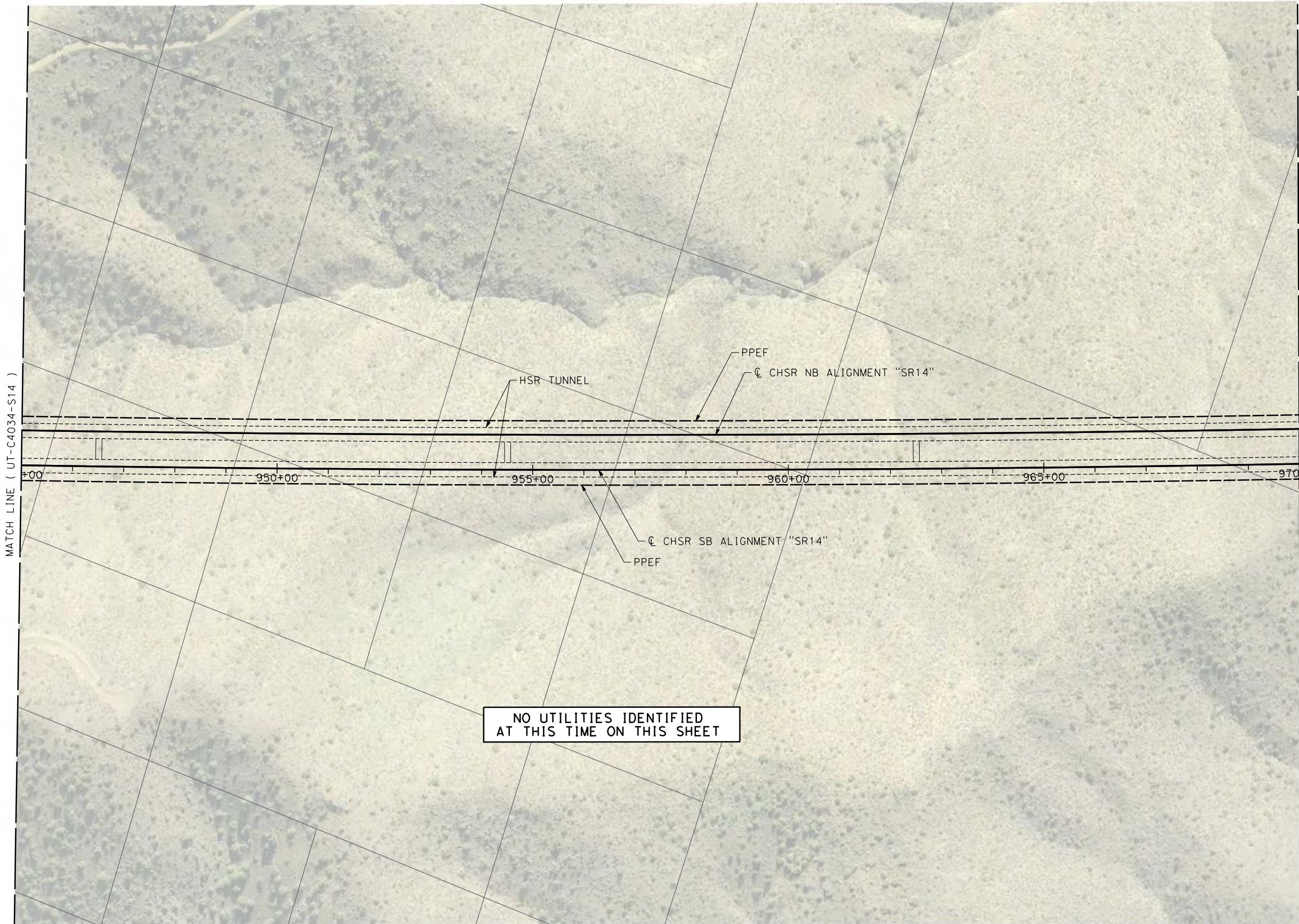
NOT FOR CONSTRUCTION



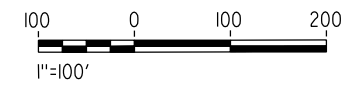
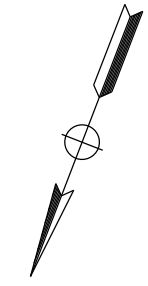
CALIFORNIA HIGH-SPEED RAIL PROJECT
PALMDALE TO BURBANK
ALIGNMENT "REFINED SR14"

UTILITY RELOCATION PLANS
STA 920+00 TO STA 945+00

CONTRACT NO.
HSR14-42
DRAWING NO.
UT-C4034-S14
SCALE
AS SHOWN
SHEET NO.



NO UTILITIES IDENTIFIED
AT THIS TIME ON THIS SHEET



REV	DATE	BY	CHK	APP	DESCRIPTION

DESIGNED BY
A. TRONCOSO
DRAWN BY
F. VASQUEZ
CHECKED BY
W. GUO
IN CHARGE
A. RELANO
DATE
04/30/2021

PEPD RECORD SET
REV 02

NOT FOR CONSTRUCTION



CALIFORNIA HIGH-SPEED RAIL PROJECT
PALMDALE TO BURBANK
ALIGNMENT "REFINED SR14"

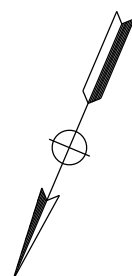
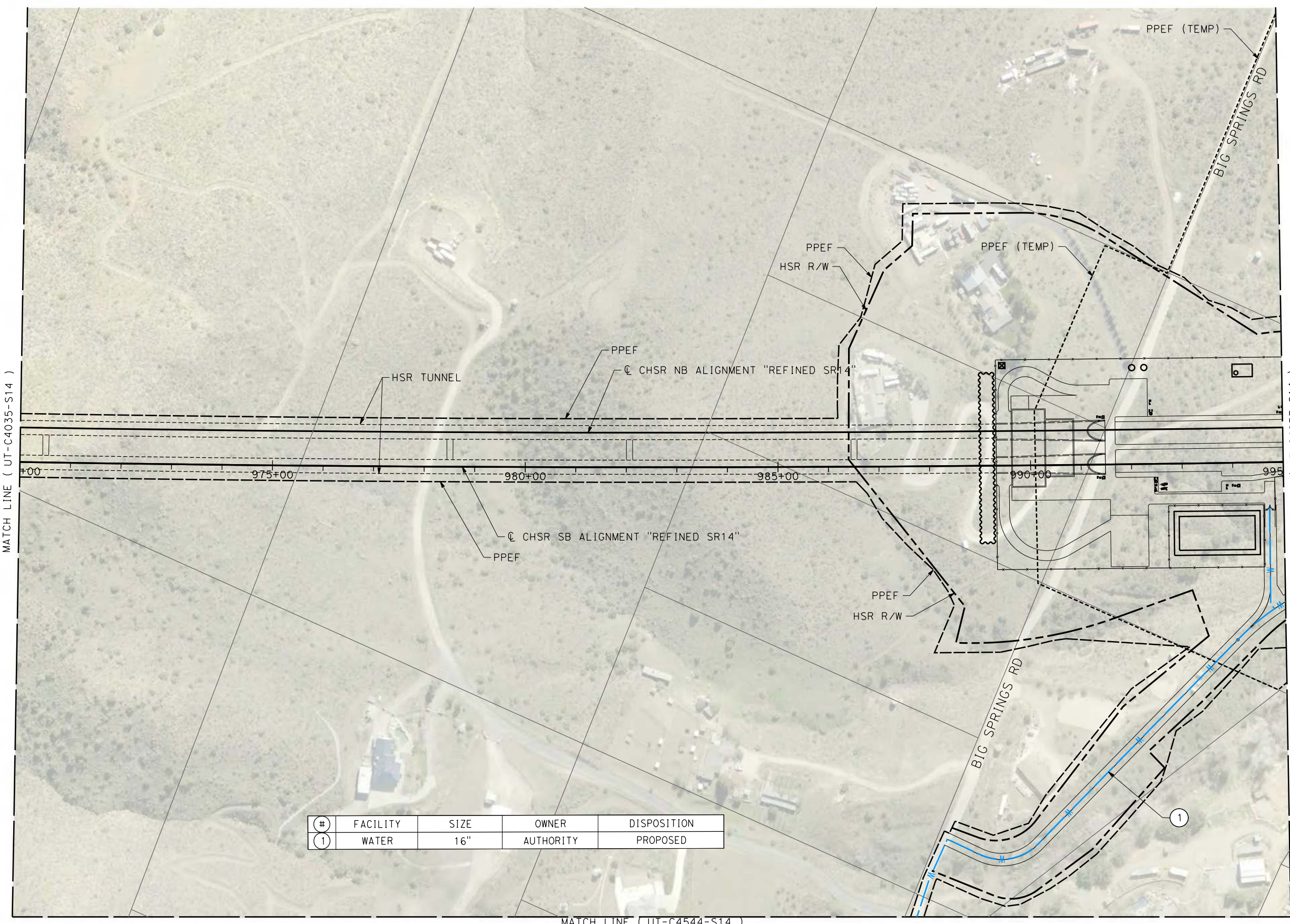
UTILITY RELOCATION PLANS
STA 945+00 TO STA 970+00

CONTRACT NO.
HSR14-42
DRAWING NO.
UT-C4035-S14
SCALE
AS SHOWN
SHEET NO.

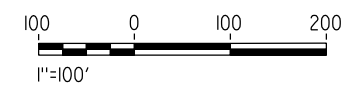
c:\pwworking\chsr\dms19126\PB-UT-C4036-S14.dgn

5/12/2021 10:41:10 AM

0400074



#	FACILITY	SIZE	OWNER	DISPOSITION
1	WATER	16"	AUTHORITY	PROPOSED



REV	DATE	BY	CHK	APP	DESCRIPTION

DESIGNED BY
A. TRONCOSO
DRAWN BY
F. VASQUEZ
CHECKED BY
W. GUO
IN CHARGE
A. RELANO
DATE
04/30/2021

PEPD RECORD SET
REV 02

NOT FOR CONSTRUCTION



CALIFORNIA HIGH-SPEED RAIL PROJECT
PALMDALE TO BURBANK
ALIGNMENT "REFINED SR14"

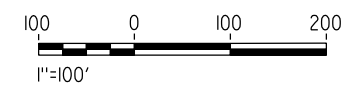
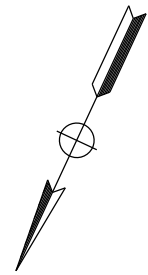
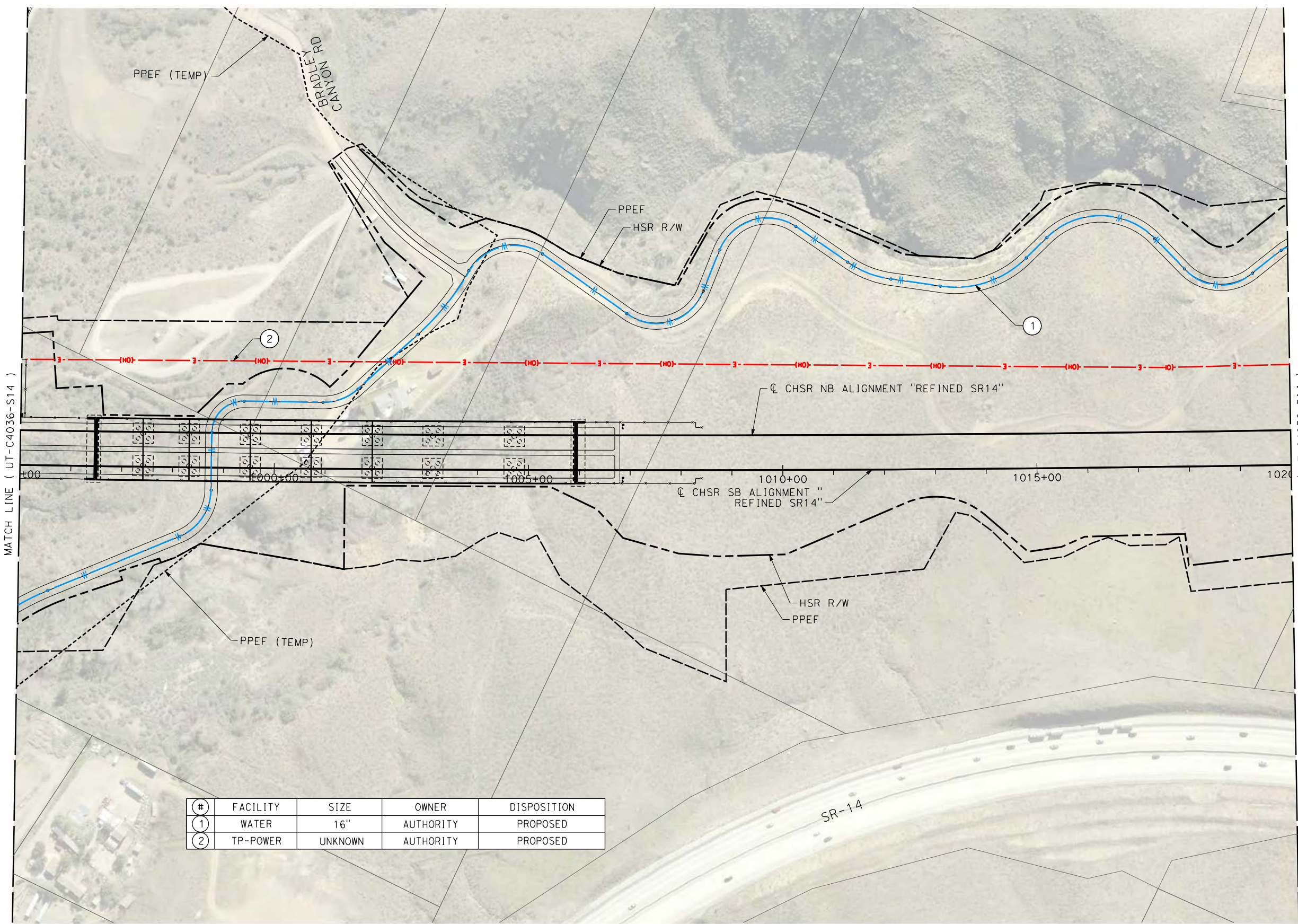
UTILITY RELOCATION PLANS
STA 970+00 TO STA 995+00

CONTRACT NO.
HSR14-42
DRAWING NO.
UT-C4036-S14
SCALE
AS SHOWN
SHEET NO.

c:\pwworking\chsr\dms19126\PB-UT-C4037-S14.dgn

5/12/2021 10:41:24 AM

0400074



#	FACILITY	SIZE	OWNER	DISPOSITION
①	WATER	16"	AUTHORITY	PROPOSED
②	TP-POWER	UNKNOWN	AUTHORITY	PROPOSED

REV	DATE	BY	CHK	APP	DESCRIPTION

DESIGNED BY
A. TRONCOSO
DRAWN BY
F. VASQUEZ
CHECKED BY
W. GUO
IN CHARGE
A. RELANO
DATE
04/30/2021

PEPD RECORD SET
REV 02

NOT FOR CONSTRUCTION



CALIFORNIA HIGH-SPEED RAIL PROJECT
PALMDALE TO BURBANK
ALIGNMENT "REFINED SR14"

UTILITY RELOCATION PLANS
STA 995+00 TO STA 1020+00

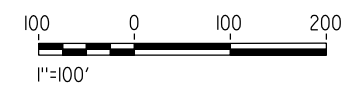
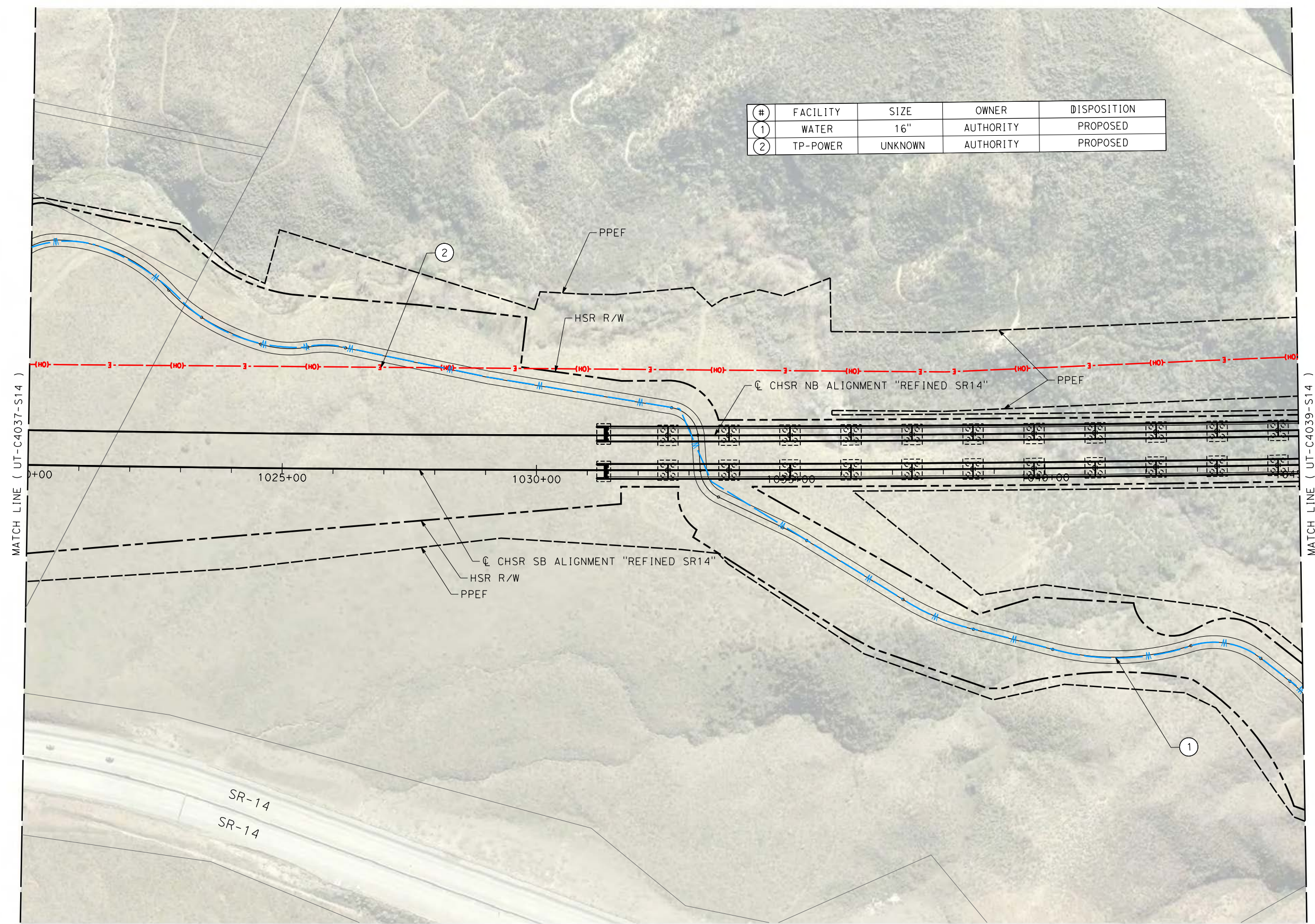
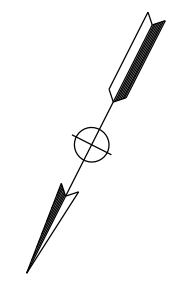
CONTRACT NO.
HSR14-42
DRAWING NO.
UT-C4037-S14
SCALE
AS SHOWN
SHEET NO.

c:\pwworking\chsr\dms19126\pb-ut-C4038-S14.dgn

5/12/2021 5:03:27 PM

0400074

#	FACILITY	SIZE	OWNER	DISPOSITION
①	WATER	16"	AUTHORITY	PROPOSED
②	TP-POWER	UNKNOWN	AUTHORITY	PROPOSED




REV	DATE	BY	CHK	APP	DESCRIPTION

DESIGNED BY
A. TRONCOSO
DRAWN BY
F. VASQUEZ
CHECKED BY
W. GUO
IN CHARGE
A. RELANO
DATE
04/30/2021

PEPD RECORD SET
REV 02

NOT FOR CONSTRUCTION



CALIFORNIA HIGH-SPEED RAIL PROJECT
PALMDALE TO BURBANK
ALIGNMENT "REFINED SR14"

UTILITY RELOCATION PLANS
STA 1020+00 TO STA 1045+00

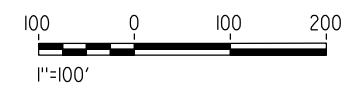
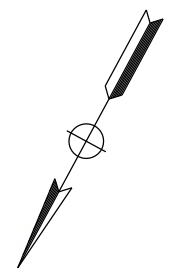
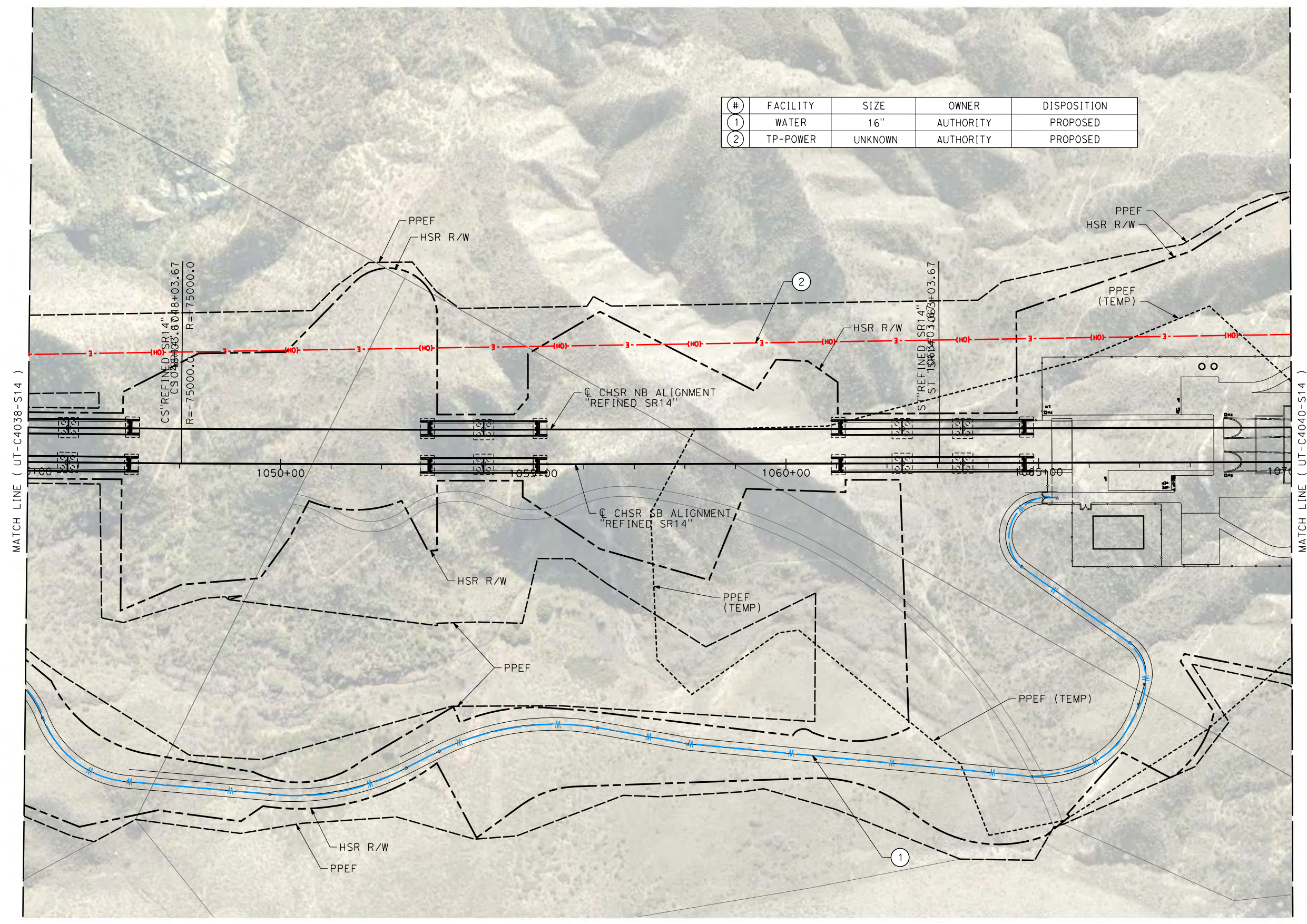
CONTRACT NO.
HSR14-42
DRAWING NO.
UT-C4038-S14
SCALE
AS SHOWN
SHEET NO.

c:\pwworking\chsr\dms19126\PB-UT-C4039-S14.dgn

5/12/2021 10:41:48 AM

0400074

#	FACILITY	SIZE	OWNER	DISPOSITION
1	WATER	16"	AUTHORITY	PROPOSED
2	TP-POWER	UNKNOWN	AUTHORITY	PROPOSED




REV	DATE	BY	CHK	APP	DESCRIPTION

DESIGNED BY
A. TRONCOSO
DRAWN BY
F. VASQUEZ
CHECKED BY
W. GUO
IN CHARGE
A. RELANO
DATE
04/30/2021

PEPD RECORD SET
REV 02

NOT FOR CONSTRUCTION

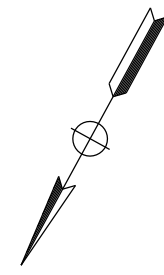
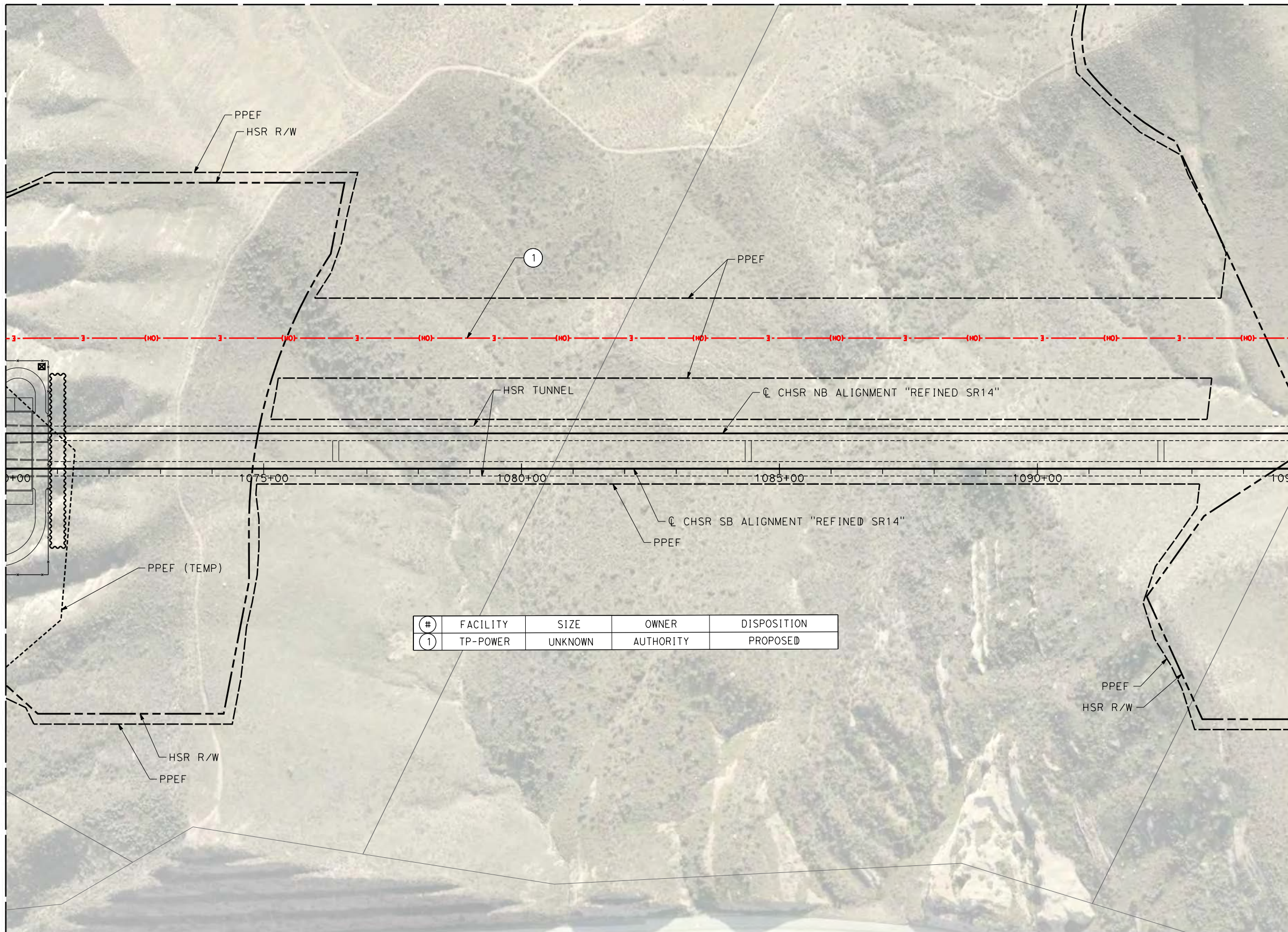


CALIFORNIA HIGH-SPEED RAIL PROJECT
PALMDALE TO BURBANK
ALIGNMENT "REFINED SR14"

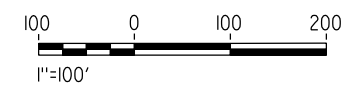
UTILITY RELOCATION PLANS
STA 1045+00 TO STA 1070+00

CONTRACT NO.
HSR14-42
DRAWING NO.
UT-C4039-S14
SCALE
AS SHOWN
SHEET NO.

MATCH LINE (UT-C4555-S14)



#	FACILITY	SIZE	OWNER	DISPOSITION
1	TP-POWER	UNKNOWN	AUTHORITY	PROPOSED



c:\pwworking\chsr\dms19126\pb-ut-c4040-s14.dgn

5/12/2021 10:42:01 AM

0400074

REV	DATE	BY	CHK	APP	DESCRIPTION

DESIGNED BY
A. TRONCOSO

DRAWN BY
F. VASQUEZ

CHECKED BY
W. GUO

IN CHARGE
A. RELANO

DATE
04/30/2021

PEPD RECORD SET
REV 02

NOT FOR CONSTRUCTION



CALIFORNIA HIGH-SPEED RAIL PROJECT
PALMDALE TO BURBANK
ALIGNMENT "REFINED SR14"

UTILITY RELOCATION PLANS
STA 1070+00 TO STA 1095+00

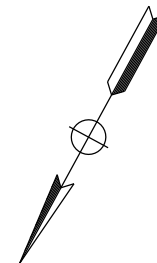
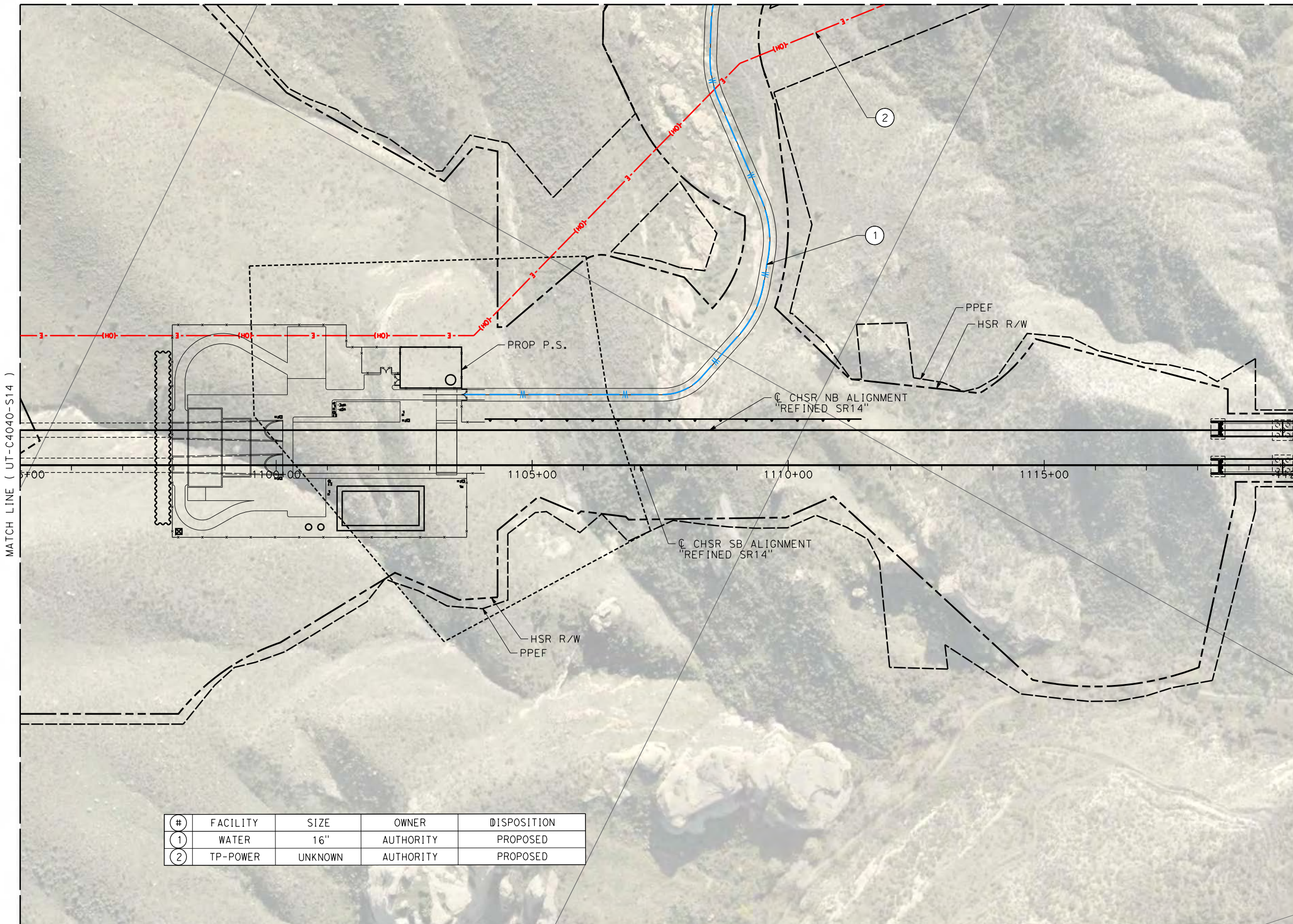
CONTRACT NO.
HSR14-42

DRAWING NO.
UT-C4040-S14

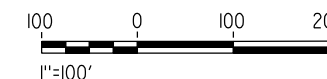
SCALE
AS SHOWN

SHEET NO.

MATCH LINE (UT-C4555-S14 & UT-C4556-S14)



#	FACILITY	SIZE	OWNER	DISPOSITION
1	WATER	16"	AUTHORITY	PROPOSED
2	TP-POWER	UNKNOWN	AUTHORITY	PROPOSED



c:\pwworking\chsr\dms19126\pb-ut-C4041-S14.dgn

5/12/2021 10:42:15 AM

0400074

REV	DATE	BY	CHK	APP	DESCRIPTION

DESIGNED BY
A. TRONCOSO
DRAWN BY
F. VASQUEZ
CHECKED BY
W. GUO
IN CHARGE
A. RELANO
DATE
04/30/2021

**PEPD RECORD SET
REV 02
NOT FOR
CONSTRUCTION**



**CALIFORNIA HIGH-SPEED RAIL PROJECT
PALMDALE TO BURBANK
ALIGNMENT "REFINED SR14"**

UTILITY RELOCATION PLANS
STA 1095+00 TO STA 1120+00

CONTRACT NO.
HSR14-42
DRAWING NO.
UT-C4041-S14
SCALE
AS SHOWN
SHEET NO.

c:\pwworking\chsr\dms19126\PB-UT-C4042-S14.dgn

5/12/2021 10:42:26 AM

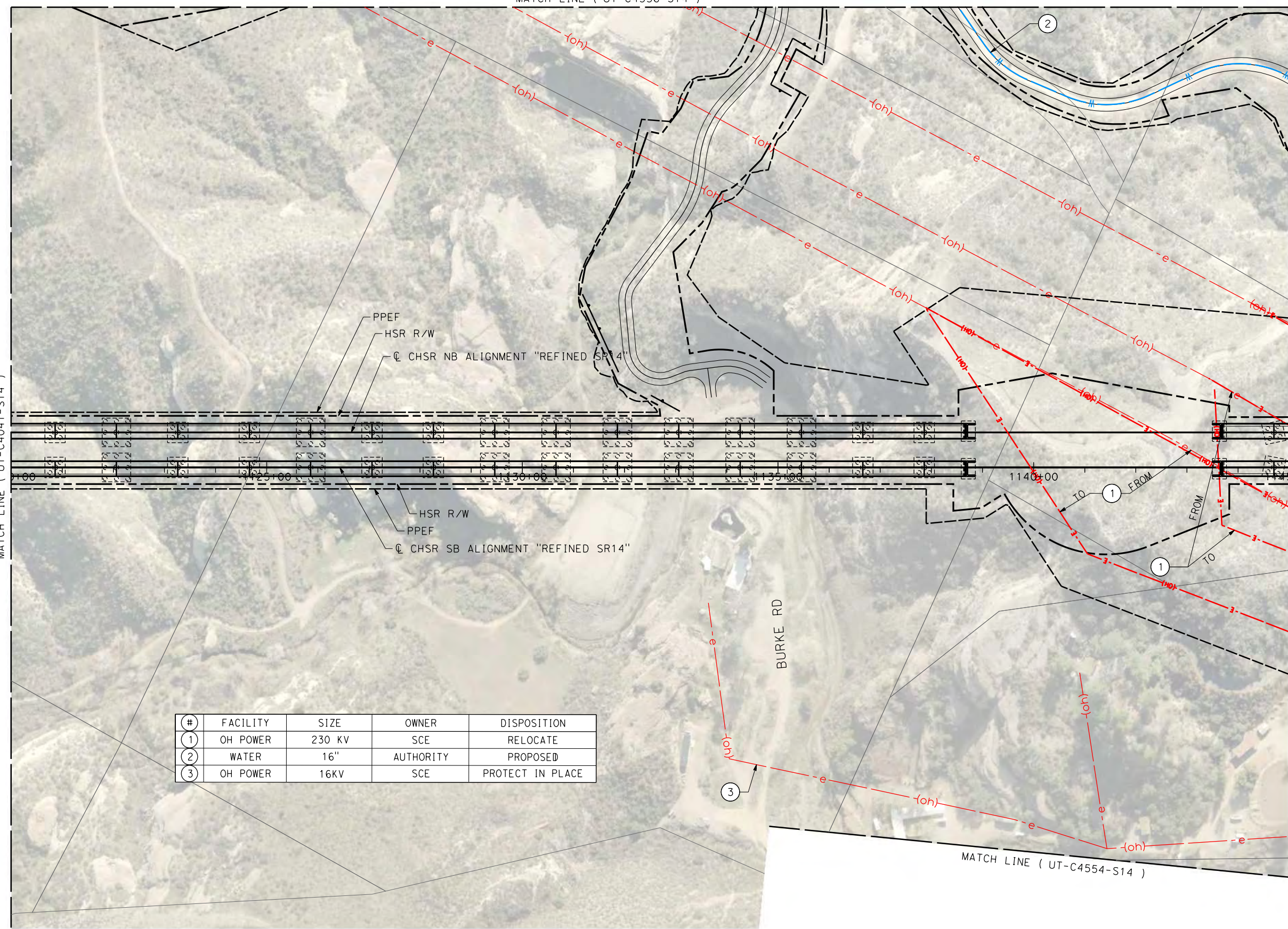
0400074

MATCH LINE (UT-C4556-S14)

MATCH LINE (UT-C4041-S14)

MATCH LINE (UT-C4043-S14)

MATCH LINE (UT-C4554-S14)



#	FACILITY	SIZE	OWNER	DISPOSITION
1	OH POWER	230 KV	SCE	RELOCATE
2	WATER	16"	AUTHORITY	PROPOSED
3	OH POWER	16KV	SCE	PROTECT IN PLACE

REV	DATE	BY	CHK	APP	DESCRIPTION

DESIGNED BY
A. TRONCOSO

DRAWN BY
F. VASQUEZ

CHECKED BY
W. GUO

IN CHARGE
A. RELANO

DATE
04/30/2021

PEPD RECORD SET
REV 02

NOT FOR CONSTRUCTION



CALIFORNIA HIGH-SPEED RAIL PROJECT
PALMDALE TO BURBANK
ALIGNMENT "REFINED SR14"

UTILITY RELOCATION PLANS
STA 1120+00 TO STA 1145+00

CONTRACT NO.
HSR14-42

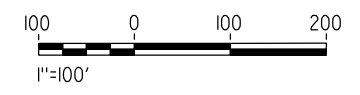
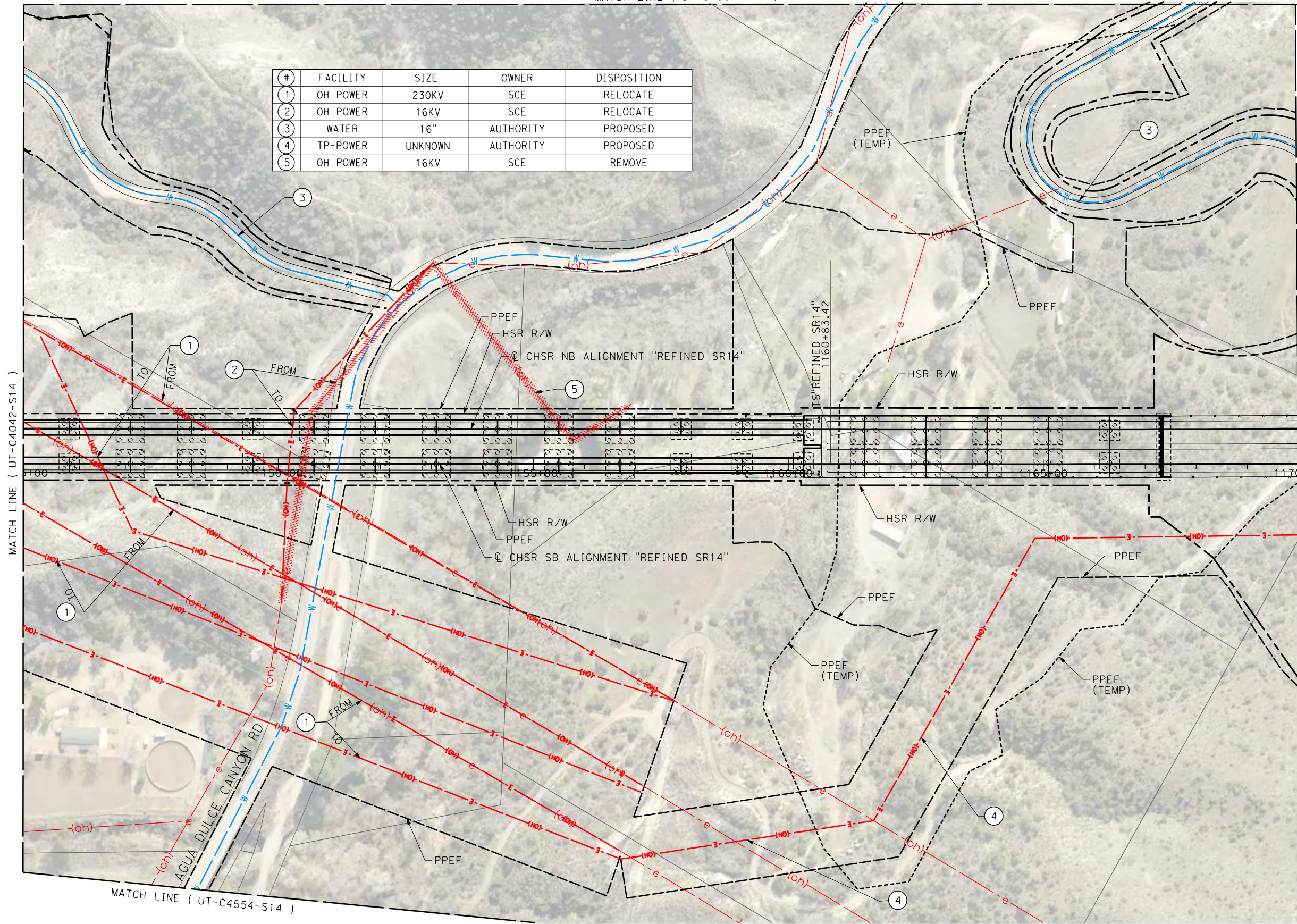
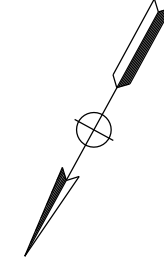
DRAWING NO.
UT-C4042-S14

SCALE
AS SHOWN

SHEET NO.

MATCH LINE (UT-C4557-S14)

#	FACILITY	SIZE	OWNER	DISPOSITION
1	OH POWER	230KV	SCE	RELOCATE
2	OH POWER	16KV	SCE	RELOCATE
3	WATER	16"	AUTHORITY	PROPOSED
4	TP-POWER	UNKNOWN	AUTHORITY	PROPOSED
5	OH POWER	16KV	SCE	REMOVE



c:\pwworking\chsr\dms19126\pb-ut-c4043-s14.dgn

5/24/2021 9:16:50 AM

0400074

REV	DATE	BY	CHK	APP	DESCRIPTION

DESIGNED BY
A. TRONCOSO

DRAWN BY
F. VASQUEZ

CHECKED BY
W. GUO

IN CHARGE
A. RELANO

DATE
04/30/2021

PEPD RECORD SET
REV 02

NOT FOR CONSTRUCTION



CALIFORNIA HIGH-SPEED RAIL PROJECT
PALMDALE TO BURBANK
ALIGNMENT "REFINED SR14"

UTILITY RELOCATION PLANS
STA 1145+00 TO STA 1170+00

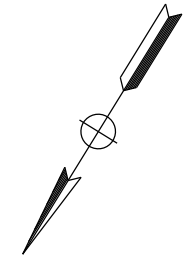
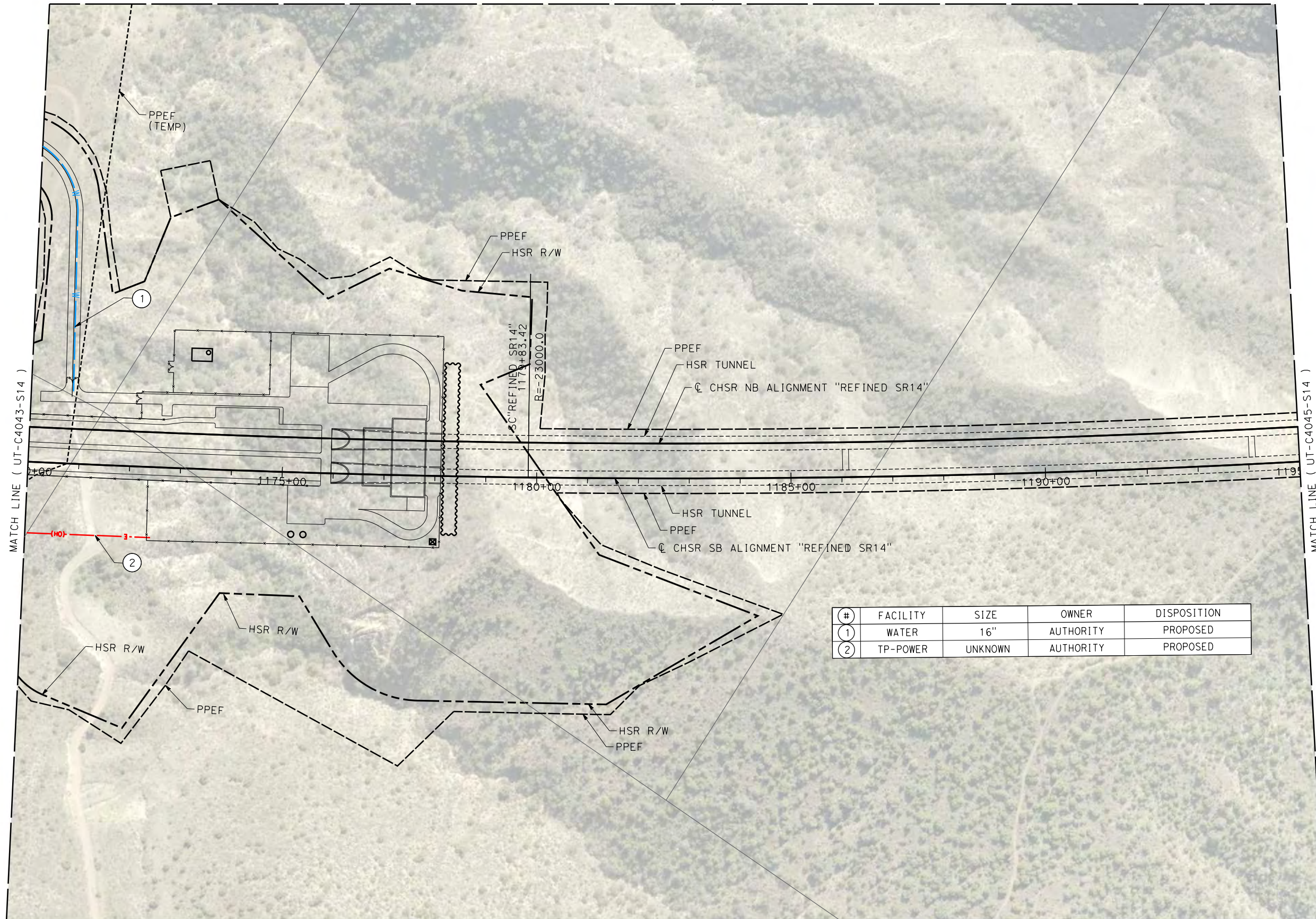
CONTRACT NO.
HSR14-42

DRAWING NO.
UT-C4043-S14

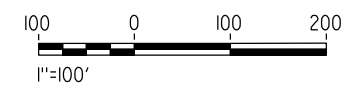
SCALE
AS SHOWN

SHEET NO.

MATCH LINE (UT-C4557-S14)



#	FACILITY	SIZE	OWNER	DISPOSITION
1	WATER	16"	AUTHORITY	PROPOSED
2	TP-POWER	UNKNOWN	AUTHORITY	PROPOSED



c:\pwworking\chsr\dms19126\pb-ut-c4044-s14.dgn

5/24/2021 9:20:38 AM

0400074

REV	DATE	BY	CHK	APP	DESCRIPTION

DESIGNED BY
A. TRONCOSO

DRAWN BY
F. VASQUEZ

CHECKED BY
W. GUO

IN CHARGE
A. RELANO

DATE
04/30/2021

PEPD RECORD SET
REV 02

NOT FOR CONSTRUCTION



CALIFORNIA HIGH-SPEED RAIL PROJECT
PALMDALE TO BURBANK
ALIGNMENT "REFINED SR14"

UTILITY RELOCATION PLANS
STA 1170+00 TO STA 1195+00

CONTRACT NO.
HSR14-42

DRAWING NO.
UT-C4044-S14


SCALE
AS SHOWN

SHEET NO.

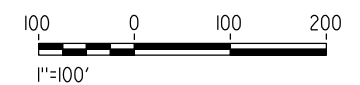
c:\users\0400073\appdata\local\benitley\projectwise\workingdir\sener-us-pw\benitley.com_sener-us-pw-01\car\line.d\mar\io\dms\19126\PB-UT-C4045-S14.dgn

5/18/2021 4:18:36 PM

0400073



NO UTILITIES IDENTIFIED
AT THIS TIME ON THIS SHEET



REV	DATE	BY	CHK	APP	DESCRIPTION

DESIGNED BY
A. TRONCOSO
DRAWN BY
F. VASQUEZ
CHECKED BY
W. GUO
IN CHARGE
A. RELANO
DATE
04/30/2021

PEPD RECORD SET
REV 02

NOT FOR CONSTRUCTION



CALIFORNIA HIGH-SPEED RAIL PROJECT
PALMDALE TO BURBANK
ALIGNMENT "REFINED SR14"


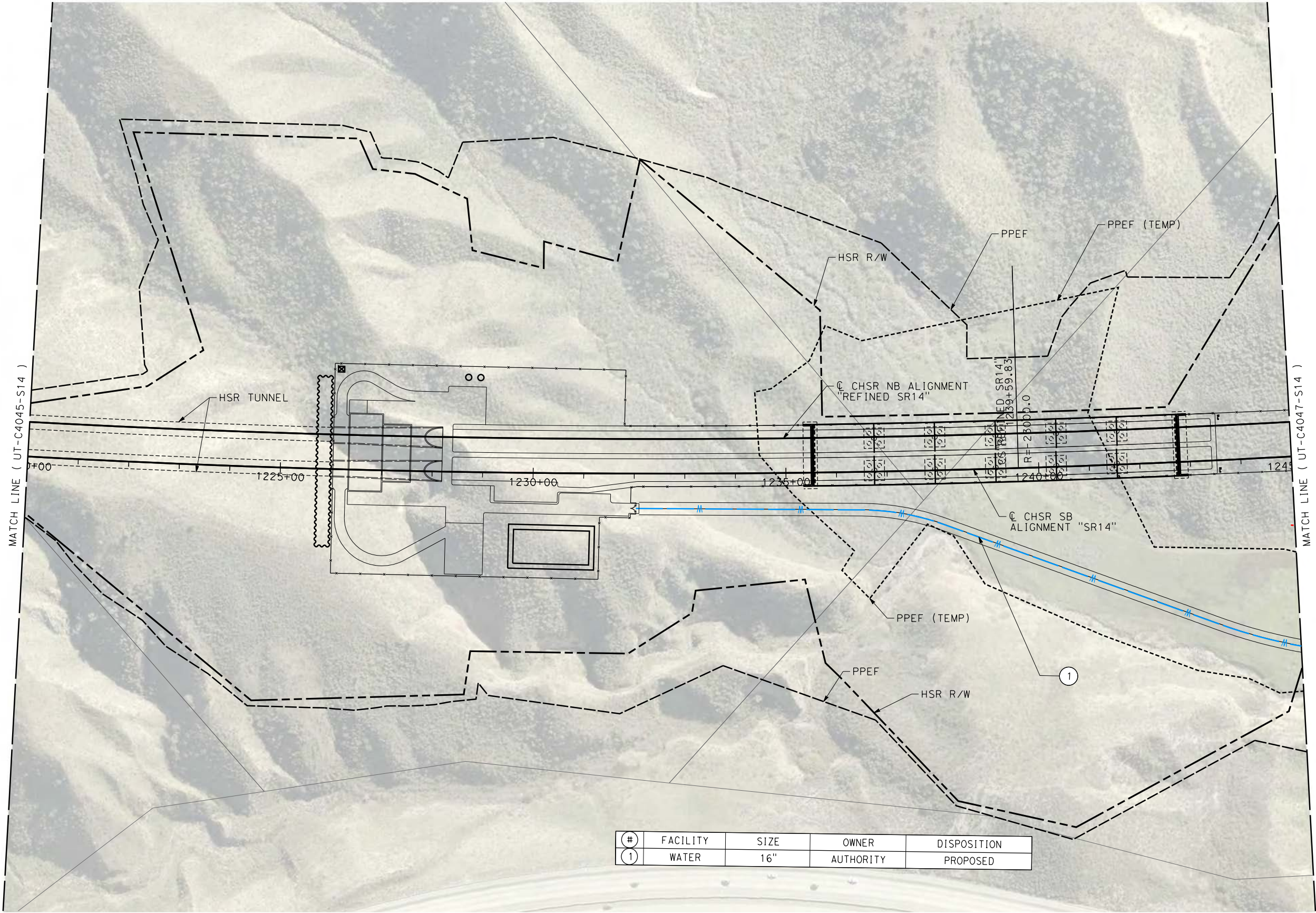
UTILITY RELOCATION PLANS
STA 1195+00 TO STA 1220+00

CONTRACT NO.
HSR14-42
DRAWING NO.
UT-C4045-S14
SCALE
AS SHOWN
SHEET NO.

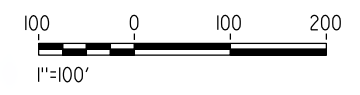
c:\pwworking\chsr\dms19126\pb-ut-C4046-S14.dgn

5/24/2021 9:23:59 AM

0400074



#	FACILITY	SIZE	OWNER	DISPOSITION
1	WATER	16"	AUTHORITY	PROPOSED



REV	DATE	BY	CHK	APP	DESCRIPTION

DESIGNED BY
A. TRONCOSO
DRAWN BY
F. VASQUEZ
CHECKED BY
W. GUO
IN CHARGE
A. RELANO
DATE
04/30/2021

PEPD RECORD SET
REV 02
NOT FOR CONSTRUCTION



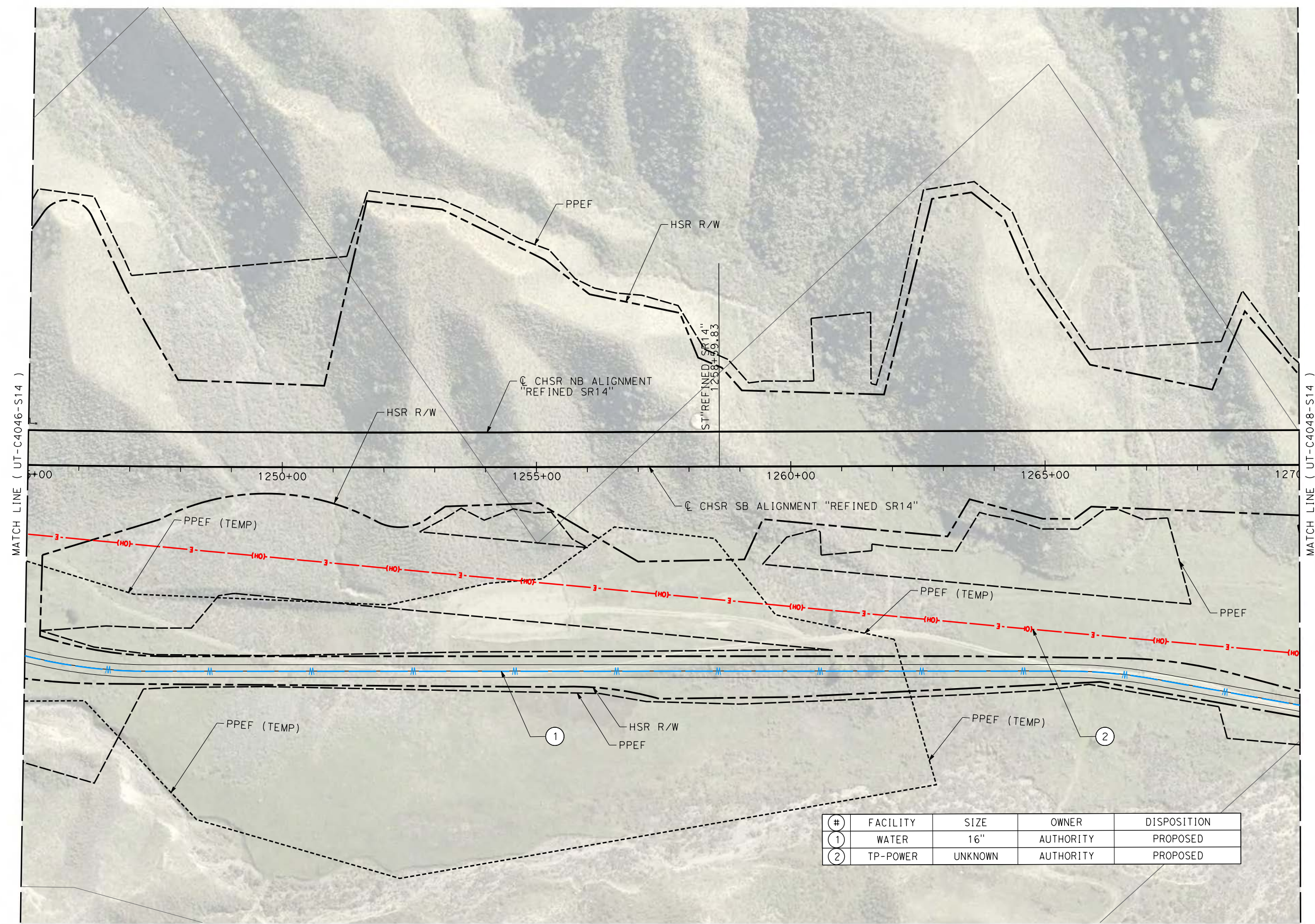
CALIFORNIA HIGH-SPEED RAIL PROJECT
PALMDALE TO BURBANK
ALIGNMENT "REFINED SR14"
UTILITY RELOCATION PLANS
STA 1220+00 TO STA 1245+00

CONTRACT NO.
HSR14-42
DRAWING NO.
UT-C4046-S14
SCALE
AS SHOWN
SHEET NO.

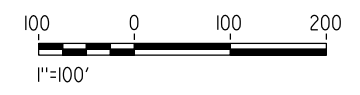
c:\pwworking\chsr\dms19126\p\UT-C4047-S14.dgn

5/24/2021 9:26:39 AM

0400074



#	FACILITY	SIZE	OWNER	DISPOSITION
(1)	WATER	16"	AUTHORITY	PROPOSED
(2)	TP-POWER	UNKNOWN	AUTHORITY	PROPOSED



REV	DATE	BY	CHK	APP	DESCRIPTION

DESIGNED BY
A. TRONCOSO
DRAWN BY
F. VASQUEZ
CHECKED BY
W. GUO
IN CHARGE
A. RELANO
DATE
04/30/2021

PEPD RECORD SET
REV 02
NOT FOR CONSTRUCTION



CALIFORNIA HIGH-SPEED RAIL PROJECT
PALMDALE TO BURBANK
ALIGNMENT "REFINED SR14"

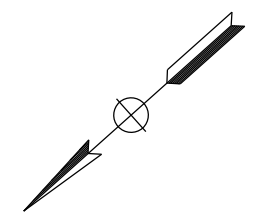
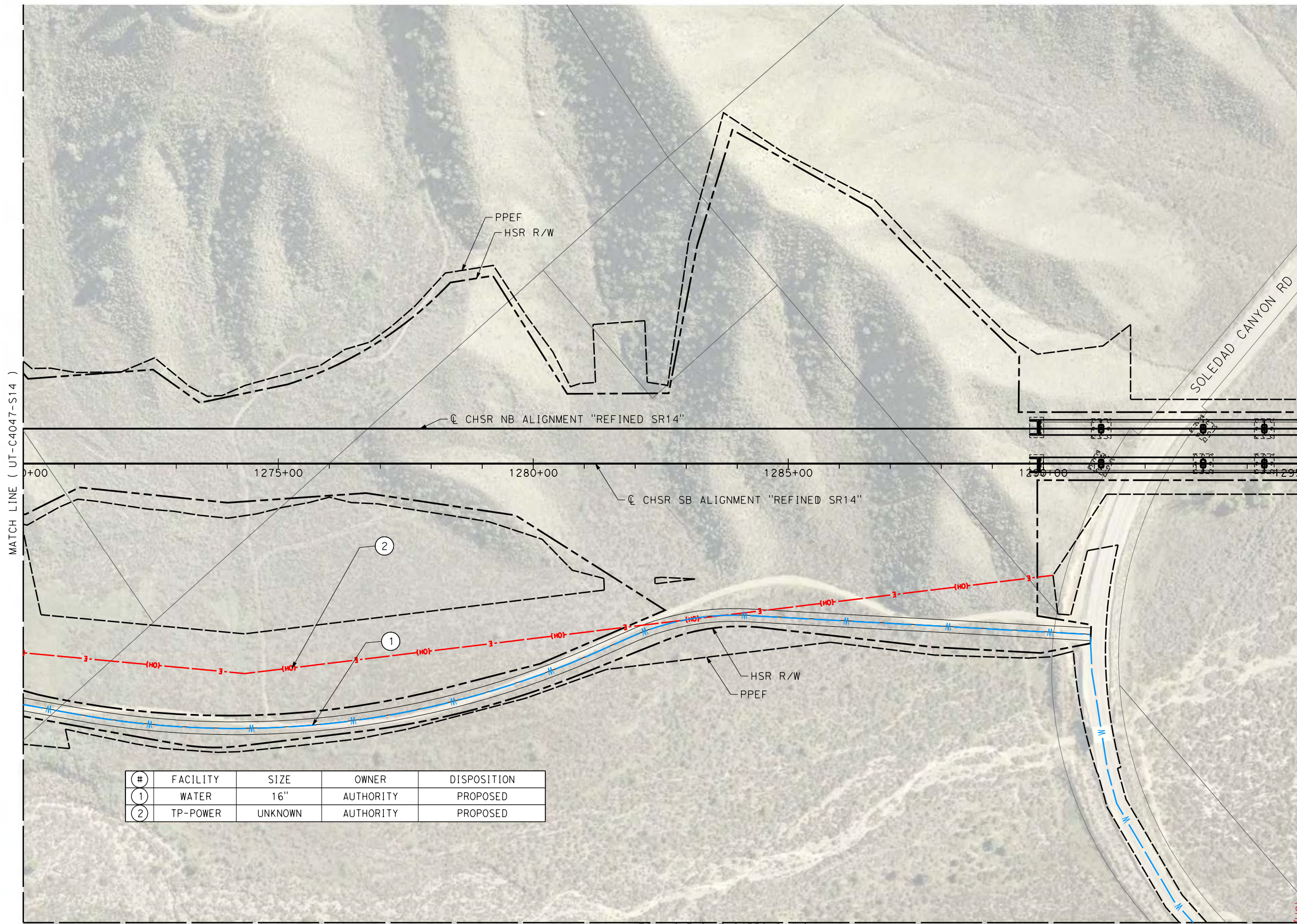
UTILITY RELOCATION PLANS
STA 1245+00 TO STA 1270+00

CONTRACT NO.
HSR14-42
DRAWING NO.
UT-C4047-S14
SCALE
AS SHOWN
SHEET NO.

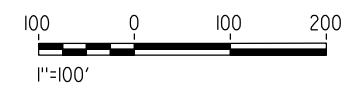
c:\pwworking\chsr\dms19126\PB-UT-C4048-S14.dgn

5/12/2021 10:43:30 AM

0400074



#	FACILITY	SIZE	OWNER	DISPOSITION
①	WATER	16"	AUTHORITY	PROPOSED
②	TP-POWER	UNKNOWN	AUTHORITY	PROPOSED



REV	DATE	BY	CHK	APP	DESCRIPTION

DESIGNED BY
A. TRONCOSO
DRAWN BY
F. VASQUEZ
CHECKED BY
W. GUO
IN CHARGE
A. RELANO
DATE
04/30/2021

PEPD RECORD SET
REV 02

NOT FOR CONSTRUCTION



CALIFORNIA HIGH-SPEED RAIL PROJECT
PALMDALE TO BURBANK
ALIGNMENT "REFINED SR14"

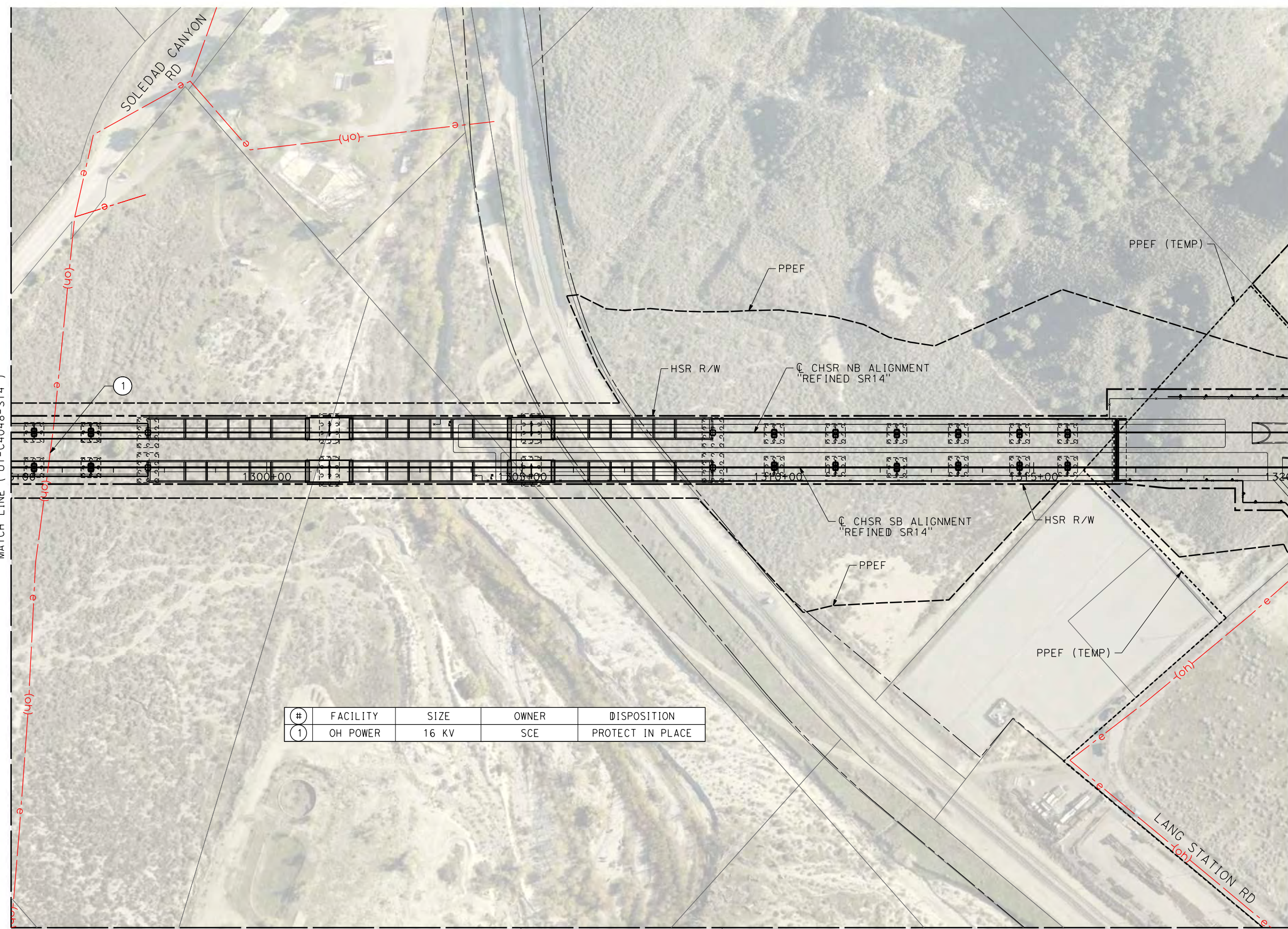
UTILITY RELOCATION PLANS
STA 1270+00 TO STA 1295+00

CONTRACT NO.
HSR14-42
DRAWING NO.
UT-C4048-S14
SCALE
AS SHOWN
SHEET NO.

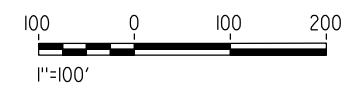

c:\pwworking\chsr\dms19126\PB-UT-C4049-S14.dgn

5/12/2021 10:43:41 AM

0400074



#	FACILITY	SIZE	OWNER	DISPOSITION
1	OH POWER	16 KV	SCE	PROTECT IN PLACE



REV	DATE	BY	CHK	APP	DESCRIPTION

DESIGNED BY
A. TRONCOSO
DRAWN BY
F. VASQUEZ
CHECKED BY
W. GUO
IN CHARGE
A. RELANO
DATE
04/30/2021

PEPD RECORD SET
REV 02

NOT FOR CONSTRUCTION



CALIFORNIA HIGH-SPEED RAIL PROJECT
PALMDALE TO BURBANK
ALIGNMENT "REFINED SR14"

UTILITY RELOCATION PLANS
STA 1295+00 TO STA 1320+00

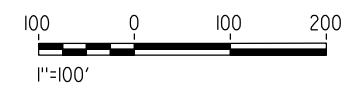
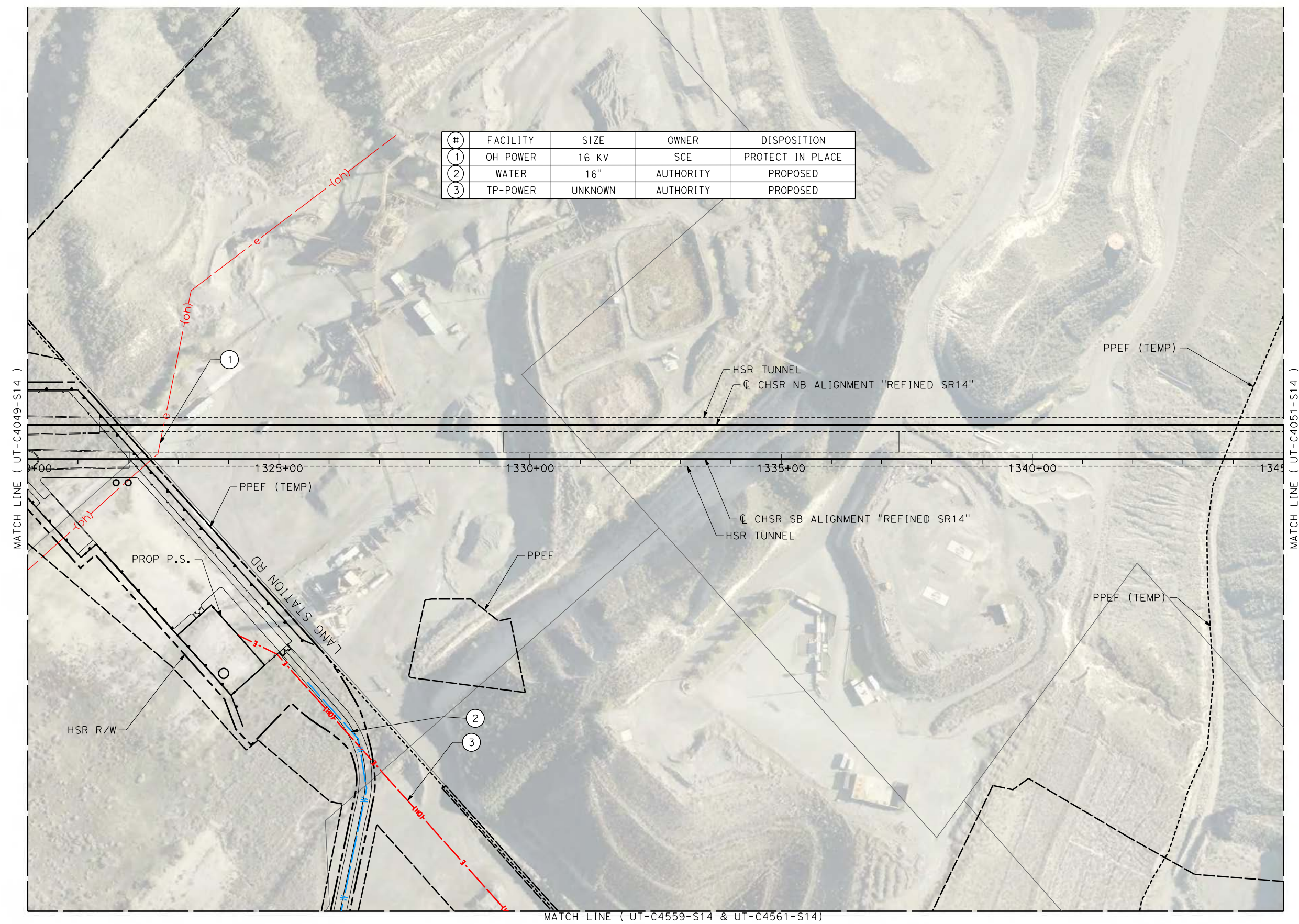

CONTRACT NO.
HSR14-42
DRAWING NO.
UT-C4049-S14
SCALE
AS SHOWN
SHEET NO.

c:\pwworking\chsr\dms19126\PB-UT-C4050-S14.dgn

5/12/2021 10:43:51 AM

0400074

#	FACILITY	SIZE	OWNER	DISPOSITION
1	OH POWER	16 KV	SCE	PROTECT IN PLACE
2	WATER	16"	AUTHORITY	PROPOSED
3	TP-POWER	UNKNOWN	AUTHORITY	PROPOSED



REV	DATE	BY	CHK	APP	DESCRIPTION

DESIGNED BY
A. TRONCOSO
DRAWN BY
F. VASQUEZ
CHECKED BY
W. GUO
IN CHARGE
A. RELANO
DATE
04/30/2021

PEPD RECORD SET
REV 02

NOT FOR CONSTRUCTION



CALIFORNIA HIGH-SPEED RAIL PROJECT
PALMDALE TO BURBANK
ALIGNMENT "REFINED SR14"

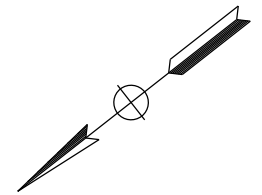
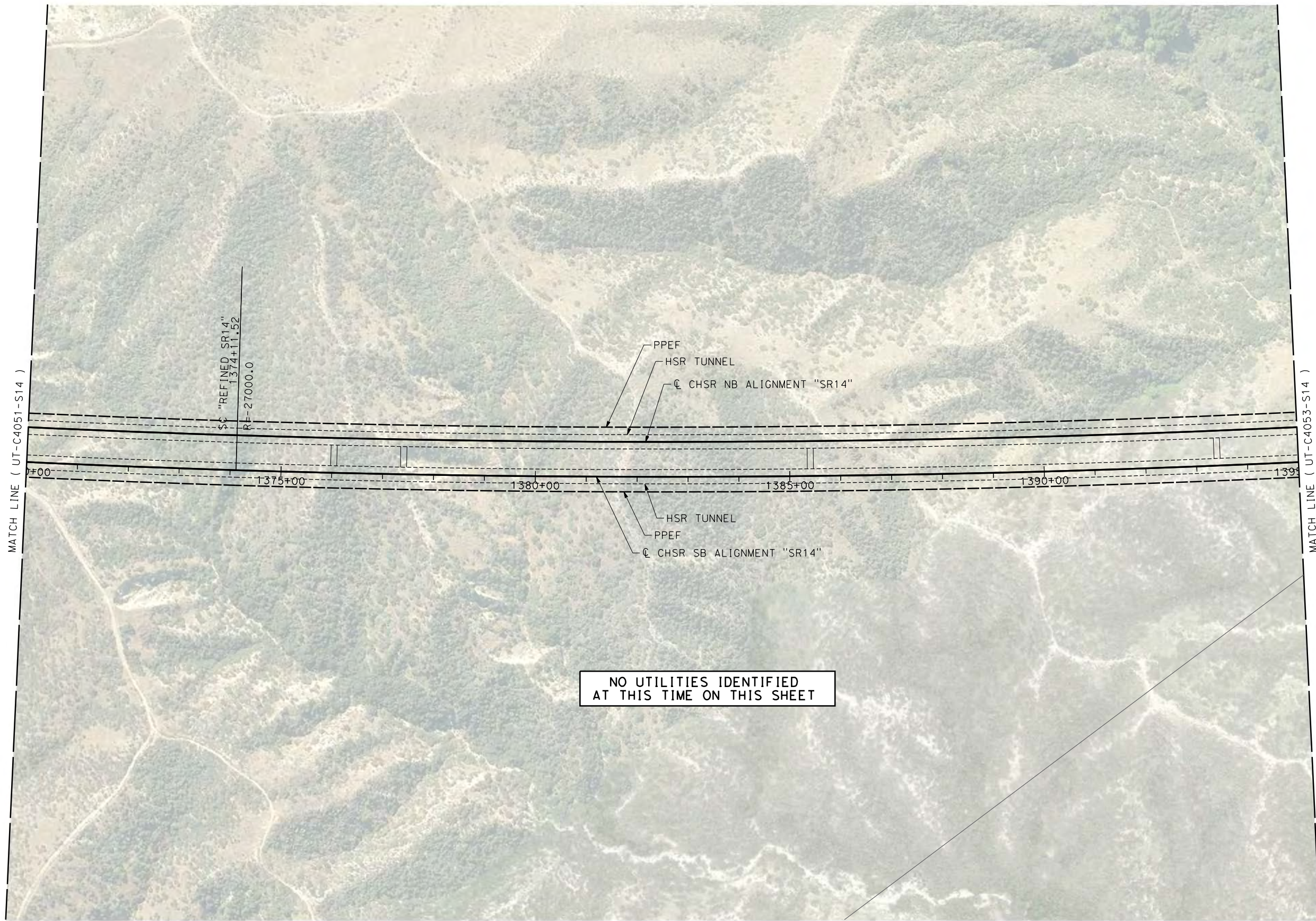
UTILITY RELOCATION PLANS
STA 1320+00 TO STA 1345+00

CONTRACT NO.
HSR14-42
DRAWING NO.
UT-C4050-S14
SCALE
AS SHOWN
SHEET NO.

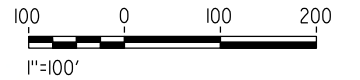
c:\users\0400073\appdata\local\ben\ley\project\wise\workingdir\sener-us-pw\ben\ley\com_sener-us-pw-01\car\line_d\mar\io\dms19126\pb-ut-UT-C4052-S14.dgn

5/18/2021 5:27:20 PM

0400073



NO UTILITIES IDENTIFIED
AT THIS TIME ON THIS SHEET



REV	DATE	BY	CHK	APP	DESCRIPTION

DESIGNED BY
A. TRONCOSO
DRAWN BY
F. VASQUEZ
CHECKED BY
W. GUO
IN CHARGE
A. RELANO
DATE
04/30/2021

PEPD RECORD SET
REV 02

NOT FOR CONSTRUCTION



CALIFORNIA HIGH-SPEED RAIL PROJECT
PALMDALE TO BURBANK
ALIGNMENT "REFINED SR14"

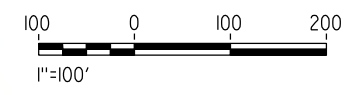
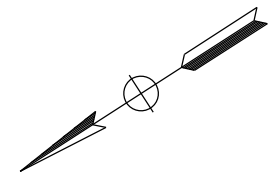
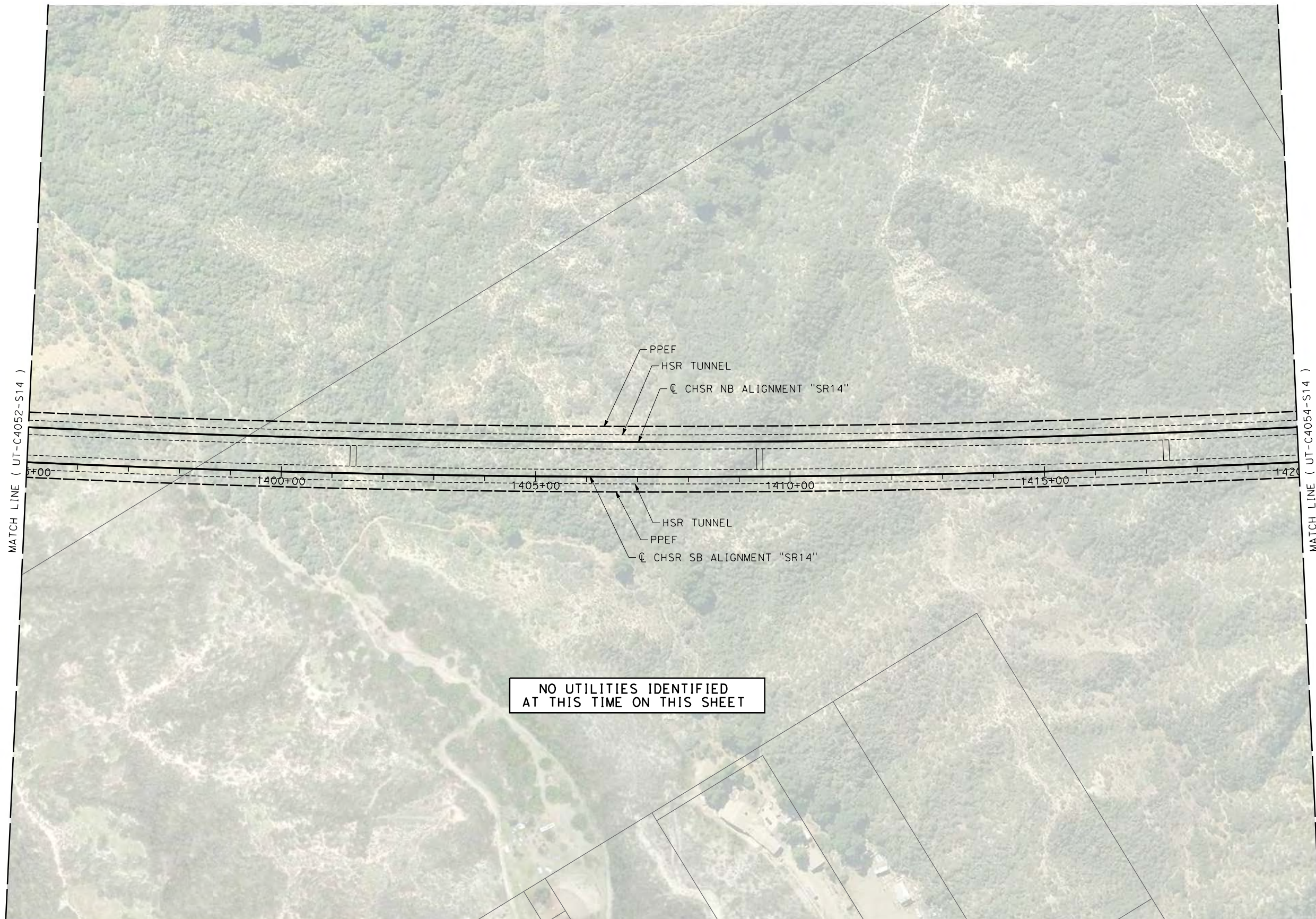
UTILITY RELOCATION PLANS
STA 1370+00 TO STA 1395+00

CONTRACT NO.
HSR14-42
DRAWING NO.
UT-C4052-S14
SCALE
AS SHOWN
SHEET NO.

c:\users\0400073\appdata\local\bentley\projectwise\workingdir\sener-us-pw\bentley.com_sener-us-pw-01\car\line.d\mar\io\dms19126\pb-ut-UT-C4053-S14.dgn

5/18/2021 5:28:50 PM

0400073



REV	DATE	BY	CHK	APP	DESCRIPTION

DESIGNED BY
A. TRONCOSO

DRAWN BY
F. VASQUEZ

CHECKED BY
W. GUO

IN CHARGE
A. RELANO

DATE
04/30/2021

PEPD RECORD SET
REV 02

NOT FOR CONSTRUCTION



CALIFORNIA HIGH-SPEED RAIL PROJECT
PALMDALE TO BURBANK
ALIGNMENT "REFINED SR14"

UTILITY RELOCATION PLANS
STA 1395+00 TO STA 1420+00

CONTRACT NO.
HSR14-42

DRAWING NO.
UT-C4053-S14

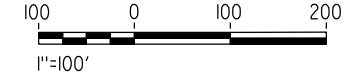
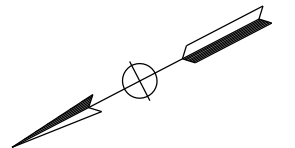

SCALE
AS SHOWN

SHEET NO.

c:\users\0400073\appdata\local\ben\ley\project\wise\work\kingdir\sener-us-pw\ben\ley.com_pw-us-sener-us-pw-01\car\line.d\mar\io\dms\19126\pb-ut-c4054-s14.dgn

5/18/2021 5:30:13 PM

0400073



REV	DATE	BY	CHK	APP	DESCRIPTION

DESIGNED BY
A. TRONCOSO
DRAWN BY
F. VASQUEZ
CHECKED BY
W. GUO
IN CHARGE
A. RELANO
DATE
04/30/2021

PEPD RECORD SET
REV 02

NOT FOR CONSTRUCTION



CALIFORNIA HIGH-SPEED RAIL PROJECT
PALMDALE TO BURBANK
ALIGNMENT "REFINED SR14"

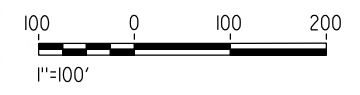
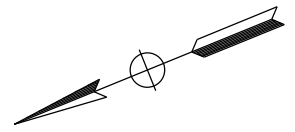
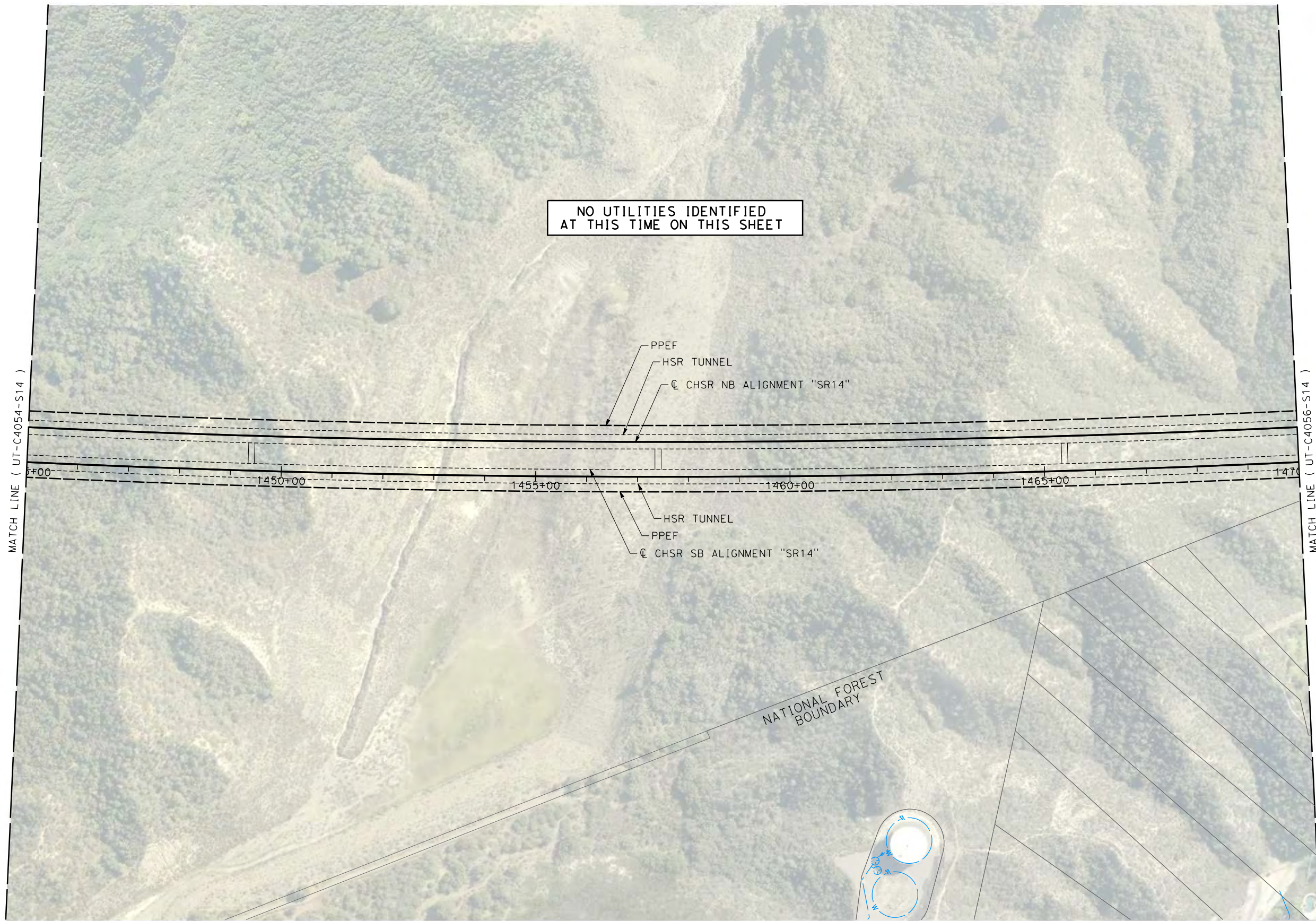
UTILITY RELOCATION PLANS
STA 1420+00 TO STA 1445+00

CONTRACT NO.
HSR14-42
DRAWING NO.
UT-C4054-S14
SCALE
AS SHOWN
SHEET NO.

c:\users\0400073\appdata\local\benitley\project\wise\work\kingdir\sener-us-pw-bentley.com_sener-us-pw-01\car\line.d\mar\io\dms\19126\pb-ut-UT-C4055-S14.dgn

5/18/2021 5:31:58 PM

0400073



REV	DATE	BY	CHK	APP	DESCRIPTION

DESIGNED BY
A. TRONCOSO
DRAWN BY
F. VASQUEZ
CHECKED BY
W. GUO
IN CHARGE
A. RELANO
DATE
04/30/2021

PEPD RECORD SET
REV 02

NOT FOR CONSTRUCTION



CALIFORNIA HIGH-SPEED RAIL PROJECT
PALMDALE TO BURBANK
ALIGNMENT "REFINED SR14"

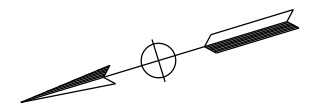
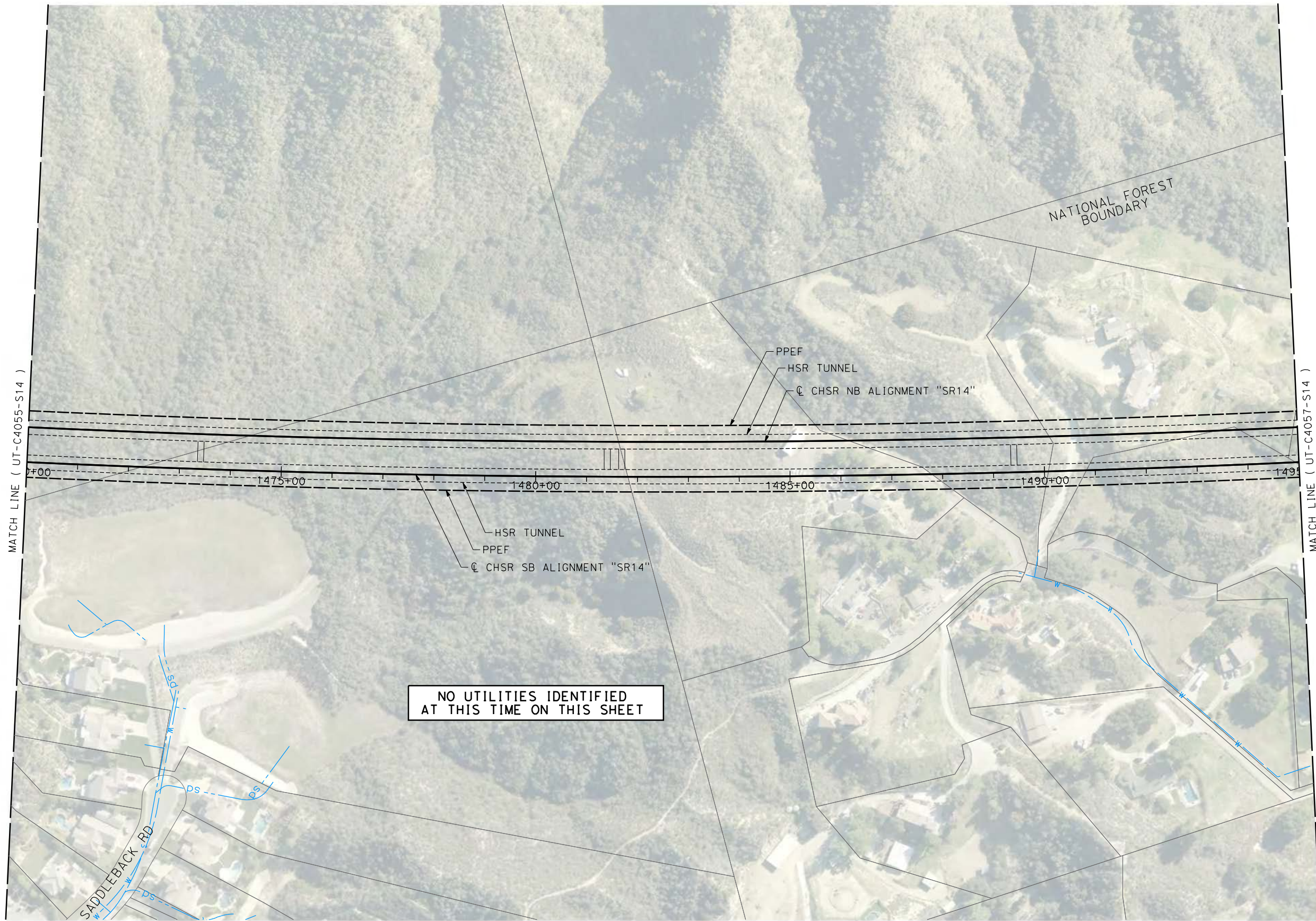
UTILITY RELOCATION PLANS
STA 1445+00 TO STA 1470+00

CONTRACT NO.
HSR14-42
DRAWING NO.
UT-C4055-S14
SCALE
AS SHOWN
SHEET NO.

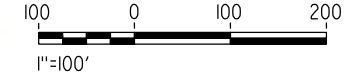
c:\users\0400073\appdata\local\ben\ley\project\wise\work\kingdir\sener-us-pw\ben\ley\com_sener-us-pw-01\car\line.d\mar\io\dms\19126\pb-ut-UT-C4056-S14.dgn

5/18/2021 5:33:28 PM

0400073



NO UTILITIES IDENTIFIED
AT THIS TIME ON THIS SHEET



REV	DATE	BY	CHK	APP	DESCRIPTION

DESIGNED BY
A. TRONCOSO
DRAWN BY
F. VASQUEZ
CHECKED BY
W. GUO
IN CHARGE
A. RELANO
DATE
04/30/2021

PEPD RECORD SET
REV 02

NOT FOR CONSTRUCTION



CALIFORNIA HIGH-SPEED RAIL PROJECT
PALMDALE TO BURBANK
ALIGNMENT "REFINED SR14"

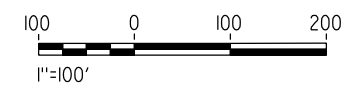
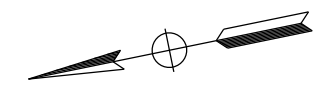
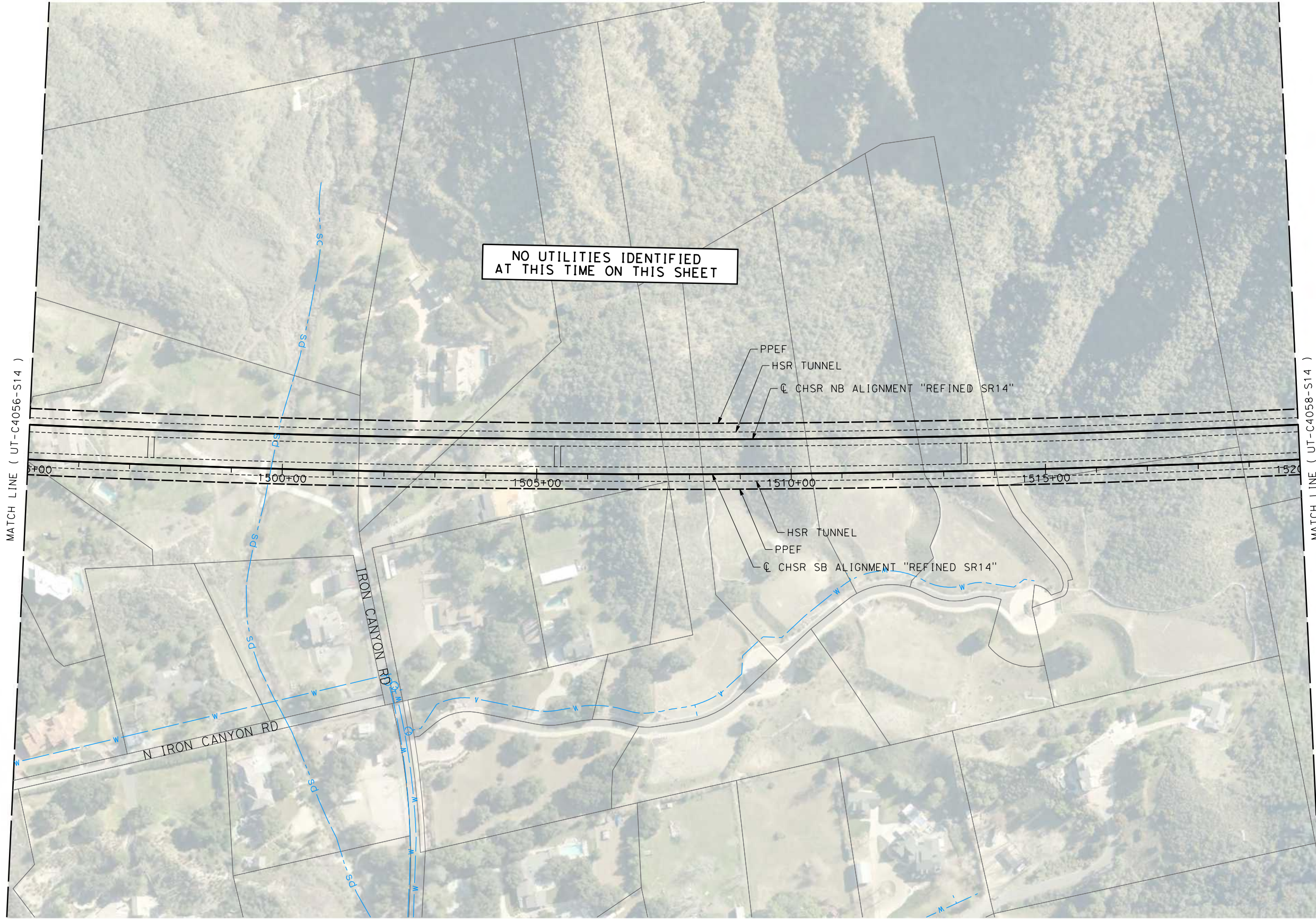
UTILITY RELOCATION PLANS
STA 1470+00 TO STA 1495+00

CONTRACT NO.
HSR14-42
DRAWING NO.
UT-C4056-S14
SCALE
AS SHOWN
SHEET NO.

c:\pwworking\chsr\dms19126\PB-UT-C4057-S14.dgn

5/12/2021 10:44:02 AM

0400074



REV	DATE	BY	CHK	APP	DESCRIPTION

DESIGNED BY
A. TRONCOSO
DRAWN BY
F. VASQUEZ
CHECKED BY
W. GUO
IN CHARGE
A. RELANO
DATE
04/30/2021

PEPD RECORD SET
REV 02

NOT FOR CONSTRUCTION



CALIFORNIA HIGH-SPEED RAIL PROJECT
PALMDALE TO BURBANK
ALIGNMENT "REFINED SR14"

UTILITY RELOCATION PLANS
STA 1495+00 TO STA 1520+00

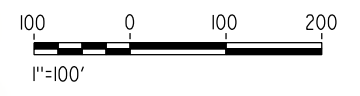
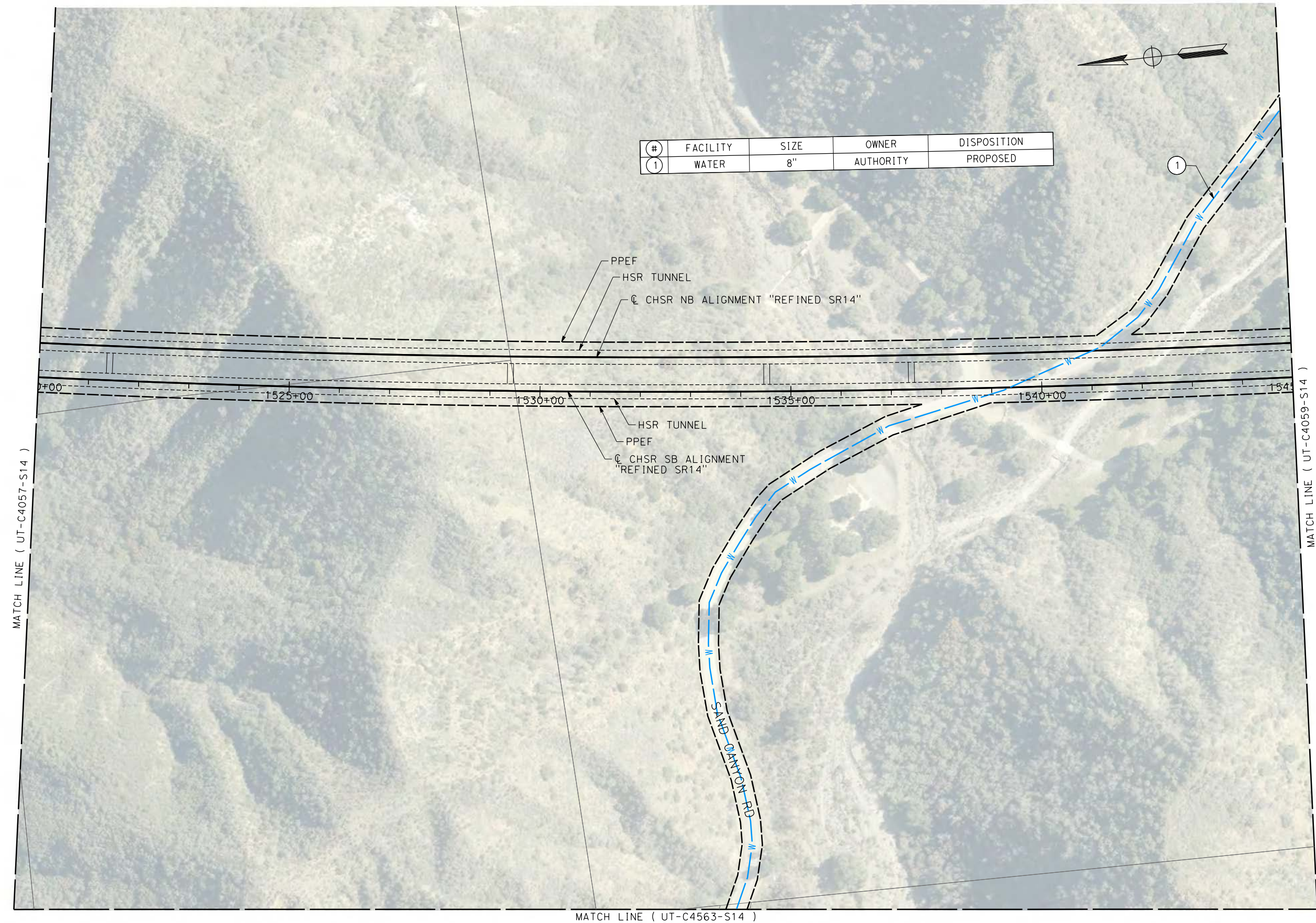
CONTRACT NO.
HSR14-42
DRAWING NO.
UT-C4057-S14
SCALE
AS SHOWN
SHEET NO.

c:\pwworking\chsr\dms19126\PB-UT-C4058-S14.dgn

5/12/2021 5:08:00 PM

0400074

#	FACILITY	SIZE	OWNER	DISPOSITION
1	WATER	8"	AUTHORITY	PROPOSED



REV	DATE	BY	CHK	APP	DESCRIPTION

DESIGNED BY
A. TRONCOSO
DRAWN BY
F. VASQUEZ
CHECKED BY
W. GUO
IN CHARGE
A. RELANO
DATE
04/30/2021

PEPD RECORD SET
REV 02

NOT FOR CONSTRUCTION



CALIFORNIA HIGH-SPEED RAIL PROJECT
PALMDALE TO BURBANK
ALIGNMENT "REFINED SR14"

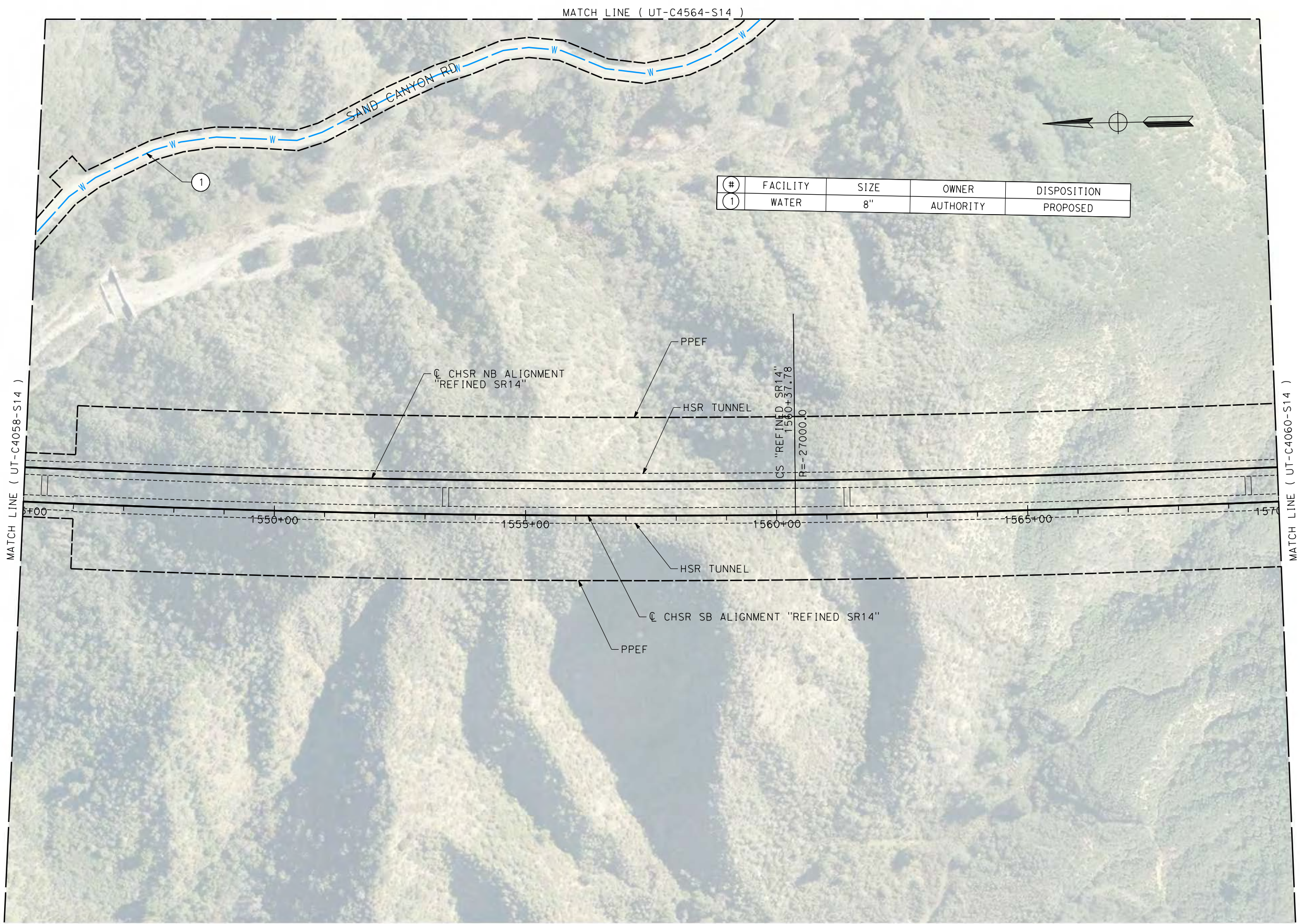
UTILITY RELOCATION PLANS
STA 1520+00 TO STA 1545+00

CONTRACT NO.
HSR14-42
DRAWING NO.
UT-C4058-S14
SCALE
AS SHOWN
SHEET NO.

c:\pwworking\chsr\dms19126\pb-ut-C4059-S14.dgn

5/12/2021 10:44:26 AM

0400074

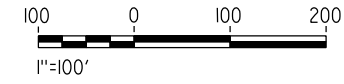


#	FACILITY	SIZE	OWNER	DISPOSITION
1	WATER	8"	AUTHORITY	PROPOSED

MATCH LINE (UT-C4058-S14)

MATCH LINE (UT-C4060-S14)

MATCH LINE (UT-C4564-S14)



REV	DATE	BY	CHK	APP	DESCRIPTION

DESIGNED BY
A. TRONCOSO
DRAWN BY
F. VASQUEZ
CHECKED BY
W. GUO
IN CHARGE
A. RELANO
DATE
04/30/2021

PEPD RECORD SET
REV 02

NOT FOR CONSTRUCTION



CALIFORNIA HIGH-SPEED RAIL PROJECT
PALMDALE TO BURBANK
ALIGNMENT "REFINED SR14"

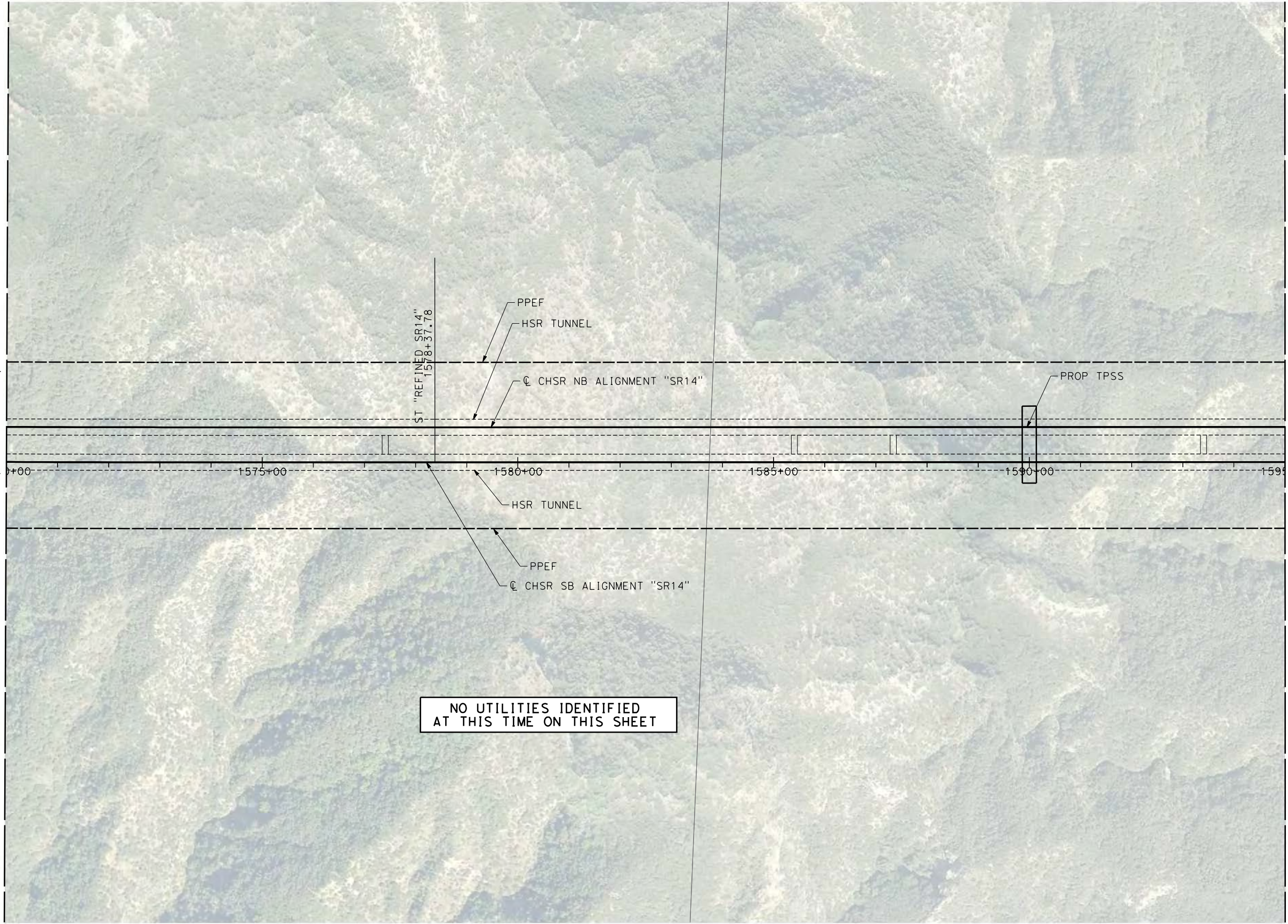
UTILITY RELOCATION PLANS
STA 1545+00 TO STA 1570+00

CONTRACT NO.
HSR14-42
DRAWING NO.
UT-C4059-S14
SCALE
AS SHOWN
SHEET NO.

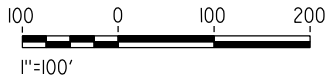
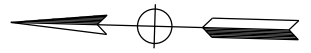
c:\users\0400073\appdata\local\bentley\projectwise\workingdir\sener-us-pw-bentley.com_sener-us-pw-01\car\line.d\mar\io\dms\19126\pb-ut-UT-C4060-S14.dgn

5/18/2021 2:45:24 PM

0400073



NO UTILITIES IDENTIFIED
AT THIS TIME ON THIS SHEET



REV	DATE	BY	CHK	APP	DESCRIPTION

DESIGNED BY
A. TRONCOSO
DRAWN BY
F. VASQUEZ
CHECKED BY
W. GUO
IN CHARGE
A. RELANO
DATE
04/30/2021

PEPD RECORD SET
REV 02

NOT FOR CONSTRUCTION



CALIFORNIA HIGH-SPEED RAIL PROJECT
PALMDALE TO BURBANK
ALIGNMENT "REFINED SR14"


UTILITY RELOCATION PLANS
STA 1570+00 TO STA 1595+00

CONTRACT NO.
HSR14-42
DRAWING NO.
UT-C4060-S14
SCALE
AS SHOWN
SHEET NO.

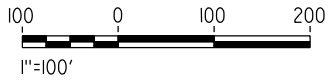
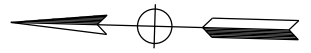
c:\users\0400073\appdata\local\ben\ley\project\wise\work\kingdir\sener-us-pw\ben\ley\com_sener-us-pw-01\car\line\dimario\dms19126\pb-ut-ut-c4061-s14.dgn

5/18/2021 2:47:05 PM

0400073



NO UTILITIES IDENTIFIED
AT THIS TIME ON THIS SHEET



REV	DATE	BY	CHK	APP	DESCRIPTION

DESIGNED BY
A. TRONCOSO
DRAWN BY
F. VASQUEZ
CHECKED BY
W. GUO
IN CHARGE
A. RELANO
DATE
04/30/2021

PEPD RECORD SET
REV 02

NOT FOR CONSTRUCTION



CALIFORNIA HIGH-SPEED RAIL PROJECT
PALMDALE TO BURBANK
ALIGNMENT "REFINED SR14"

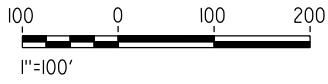
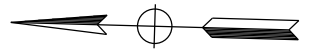
UTILITY RELOCATION PLANS
STA 1595+00 TO STA 1620+00

CONTRACT NO.
HSR14-42
DRAWING NO.
UT-C4061-S14
SCALE
AS SHOWN
SHEET NO.

ct:\users\s\0400073\appdata\local\ben\ley\project\wise\work\kingdir\sener-us-pw\ben\ley.com_pw-01\car\line.d\mar\io\dms\19126\PB-UT-C4062-S14.dgn

5/18/2021 2:48:45 PM

0400073



NO UTILITIES IDENTIFIED
AT THIS TIME ON THIS SHEET

REV	DATE	BY	CHK	APP	DESCRIPTION

DESIGNED BY
A. TRONCOSO
DRAWN BY
F. VASQUEZ
CHECKED BY
W. GUO
IN CHARGE
A. RELANO
DATE
04/30/2021

PEPD RECORD SET
REV 02

NOT FOR CONSTRUCTION



CALIFORNIA HIGH-SPEED RAIL PROJECT
PALMDALE TO BURBANK
ALIGNMENT "REFINED SR14"

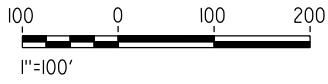
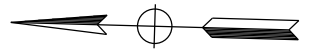
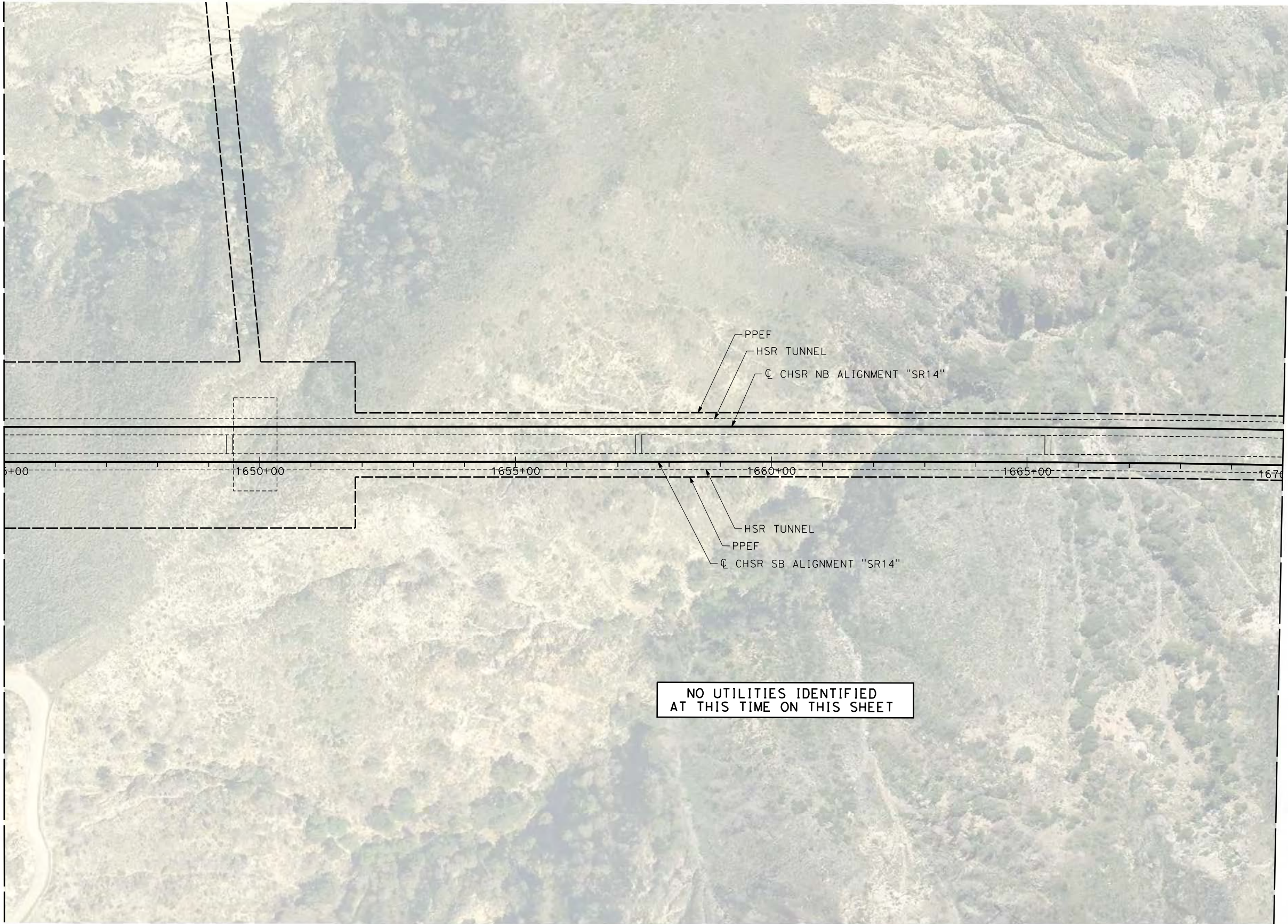
UTILITY RELOCATION PLANS
STA 1620+00 TO STA 1645+00

CONTRACT NO.
HSR14-42
DRAWING NO.
UT-C4062-S14
SCALE
AS SHOWN
SHEET NO.

ct:\users\0400073\appdata\local\bentley\projectwise\workingdir\sener-us-pw\bentley.com_sener-us-pw-01\car\line.d\mar\io\dms\19126\pb-ut-UT-C4063-S14.dgn

5/18/2021 2:50:32 PM

0400073



REV	DATE	BY	CHK	APP	DESCRIPTION

DESIGNED BY
A. TRONCOSO

DRAWN BY
F. VASQUEZ

CHECKED BY
W. GUO

IN CHARGE
A. RELANO

DATE
04/30/2021

PEPD RECORD SET
REV 02

NOT FOR CONSTRUCTION



CALIFORNIA HIGH-SPEED RAIL PROJECT
PALMDALE TO BURBANK
ALIGNMENT "REFINED SR14"

UTILITY RELOCATION PLANS
STA 1645+00 TO STA 1670+00

CONTRACT NO.
HSR14-42

DRAWING NO.
UT-C4063-S14

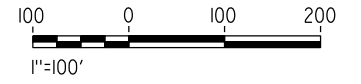
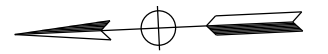
SCALE
AS SHOWN

SHEET NO.

ct:\users\0400073\appdata\local\ben\ley\project\wise\work\kingdir\sener-us-pw\ben\ley.com_sener-us-pw-01\car\line.d\mar\io\dms\19126\pb-ut-C4064-S14.dgn

5/18/2021 2:52:15 PM

0400073



REV	DATE	BY	CHK	APP	DESCRIPTION

DESIGNED BY
A. TRONCOSO
DRAWN BY
F. VASQUEZ
CHECKED BY
W. GUO
IN CHARGE
A. RELANO
DATE
04/30/2021

PEPD RECORD SET
REV 02

NOT FOR CONSTRUCTION



CALIFORNIA HIGH-SPEED RAIL PROJECT
PALMDALE TO BURBANK
ALIGNMENT "REFINED SR14"

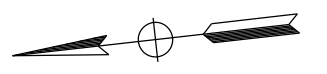
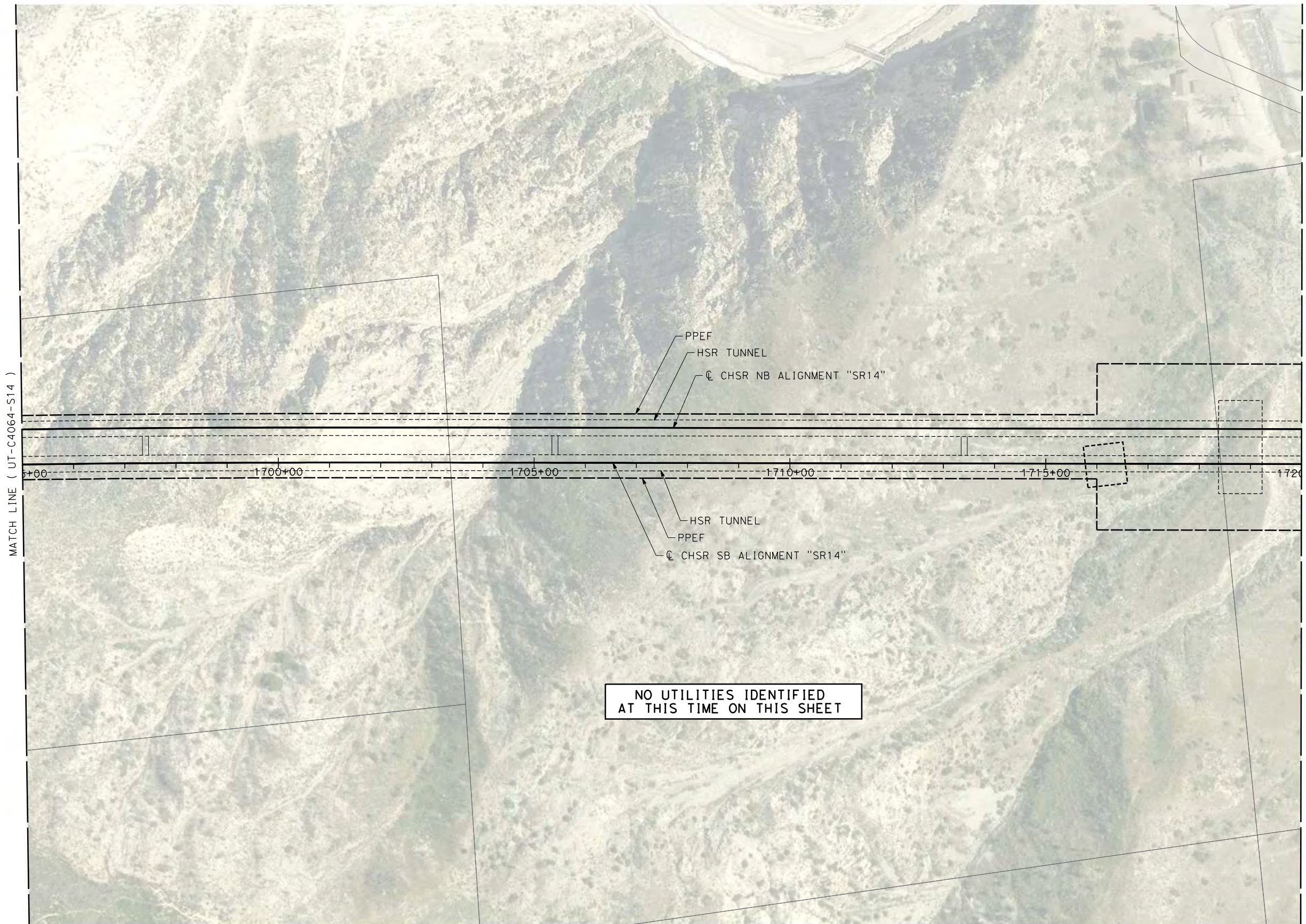
UTILITY RELOCATION PLANS
STA 1670+00 TO STA 1695+00

CONTRACT NO.
HSR14-42
DRAWING NO.
UT-C4064-S14
SCALE
AS SHOWN
SHEET NO.

c:\users\0400073\appdata\local\bentley\projectwise\workingdir\sener-us-pw-bentley.com_sener-us-pw-01\car\line.d\mar\io\dms19126\pb-ut-C4065-S14.dgn

5/18/2021 2:53:56 PM

0400073



REV	DATE	BY	CHK	APP	DESCRIPTION

DESIGNED BY
A. TRONCOSO
DRAWN BY
F. VASQUEZ
CHECKED BY
W. GUO
IN CHARGE
A. RELANO
DATE
04/30/2021

PEPD RECORD SET
REV 02

NOT FOR CONSTRUCTION



CALIFORNIA HIGH-SPEED RAIL PROJECT
PALMDALE TO BURBANK
ALIGNMENT "REFINED SR14"

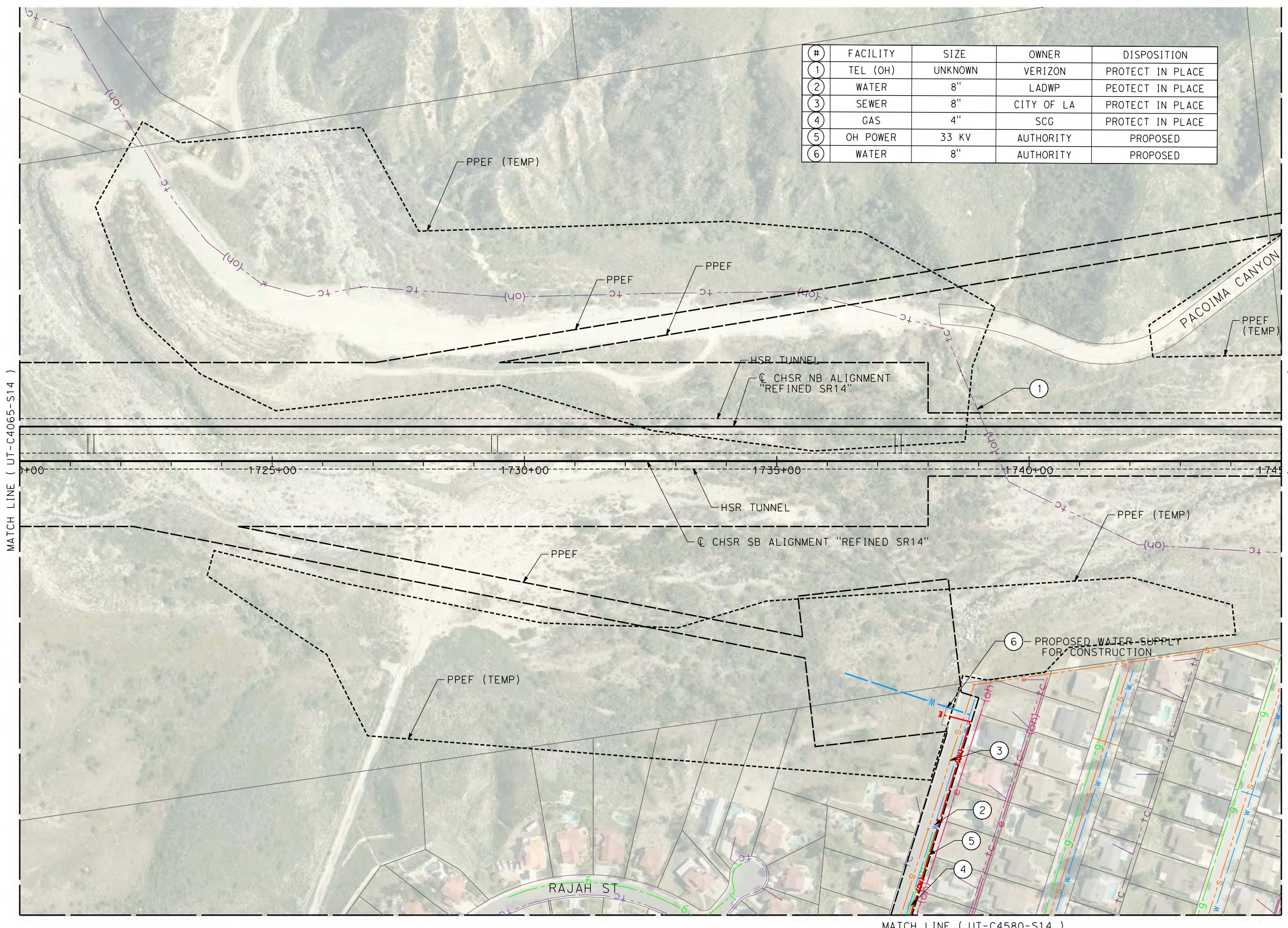
UTILITY RELOCATION PLANS
STA 1695+00 TO STA 1720+00

CONTRACT NO.
HSR14-42
DRAWING NO.
UT-C4065-S14
SCALE
AS SHOWN
SHEET NO.

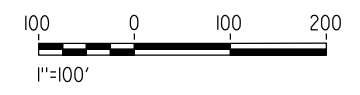
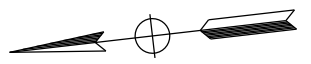
c:\pwworking\chsr\dms19126\pb-ut-c4066-s14.dgn

5/12/2021 10:44:36 AM

0400074



#	FACILITY	SIZE	OWNER	DISPOSITION
1	TEL (OH)	UNKNOWN	VERIZON	PROTECT IN PLACE
2	WATER	8"	LADWP	PEOTECT IN PLACE
3	SEWER	8"	CITY OF LA	PROTECT IN PLACE
4	GAS	4"	SCG	PROTECT IN PLACE
5	OH POWER	33 KV	AUTHORITY	PROPOSED
6	WATER	8"	AUTHORITY	PROPOSED



REV	DATE	BY	CHK	APP	DESCRIPTION

DESIGNED BY
A. TRONCOSO
DRAWN BY
F. VASQUEZ
CHECKED BY
W. GUO
IN CHARGE
A. RELANO
DATE
04/30/2021

PEPD RECORD SET
REV 02

NOT FOR CONSTRUCTION



CALIFORNIA HIGH-SPEED RAIL PROJECT
PALMDALE TO BURBANK
ALIGNMENT "REFINED SR14"

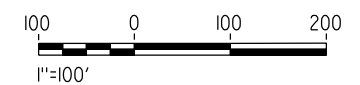
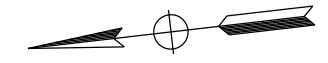
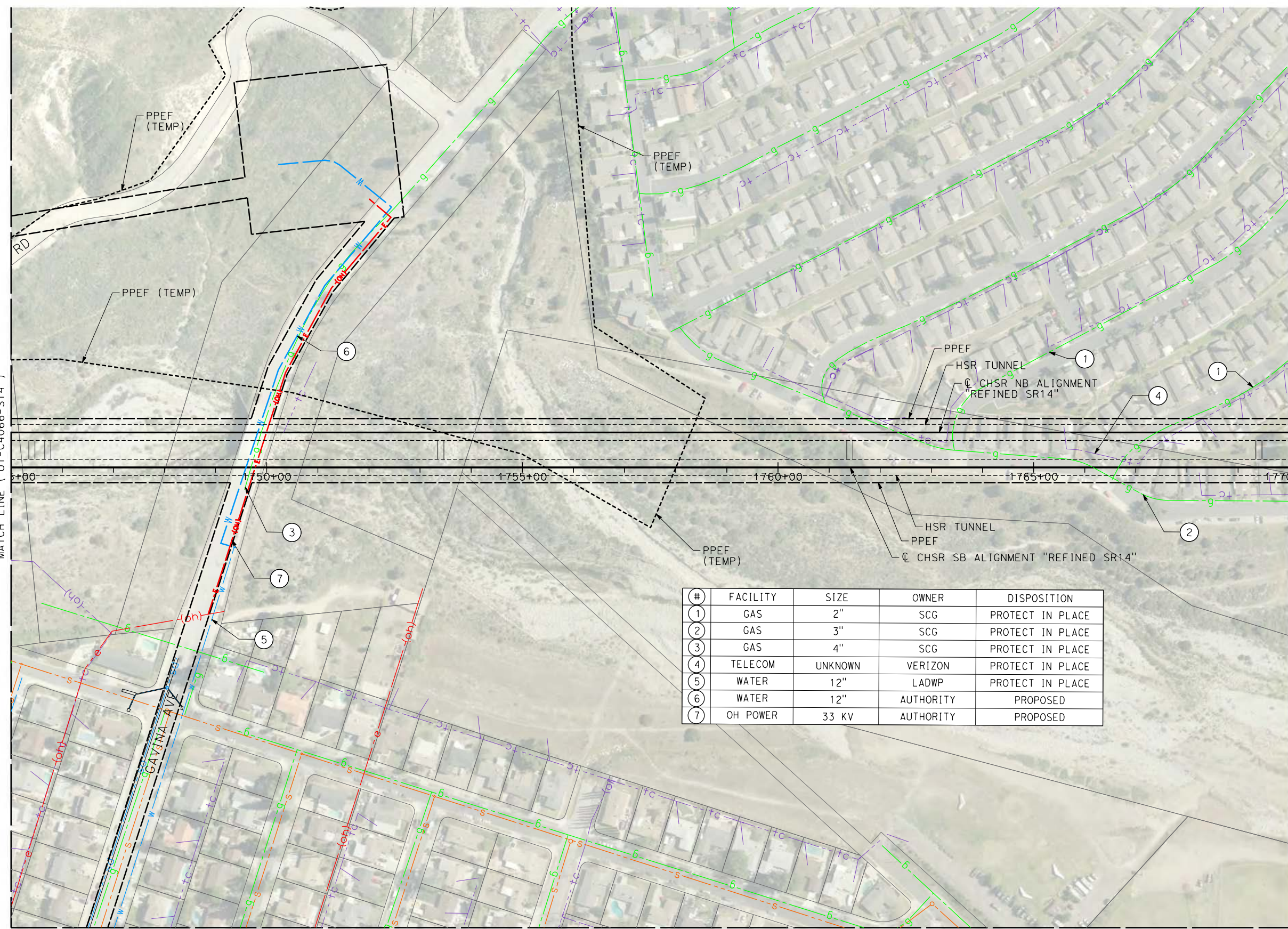
UTILITY RELOCATION PLANS
STA 1720+00 TO STA 1745+00

CONTRACT NO.
HSR14-42
DRAWING NO.
UT-C4066-S14
SCALE
AS SHOWN
SHEET NO.

c:\pwworking\chsr\dms19126\pb-ut-c4067-s14.dgn

5/12/2021 5:09:39 PM

0400074



#	FACILITY	SIZE	OWNER	DISPOSITION
1	GAS	2"	SCG	PROTECT IN PLACE
2	GAS	3"	SCG	PROTECT IN PLACE
3	GAS	4"	SCG	PROTECT IN PLACE
4	TELECOM	UNKNOWN	VERIZON	PROTECT IN PLACE
5	WATER	12"	LADWP	PROTECT IN PLACE
6	WATER	12"	AUTHORITY	PROPOSED
7	OH POWER	33 KV	AUTHORITY	PROPOSED

REV	DATE	BY	CHK	APP	DESCRIPTION

DESIGNED BY
A. TRONCOSO
DRAWN BY
F. VASQUEZ
CHECKED BY
W. GUO
IN CHARGE
A. RELANO
DATE
04/30/2021

PEPD RECORD SET
REV 02

NOT FOR CONSTRUCTION



CALIFORNIA HIGH-SPEED RAIL PROJECT
PALMDALE TO BURBANK
ALIGNMENT "REFINED SR14"

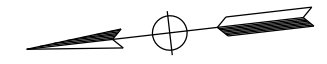
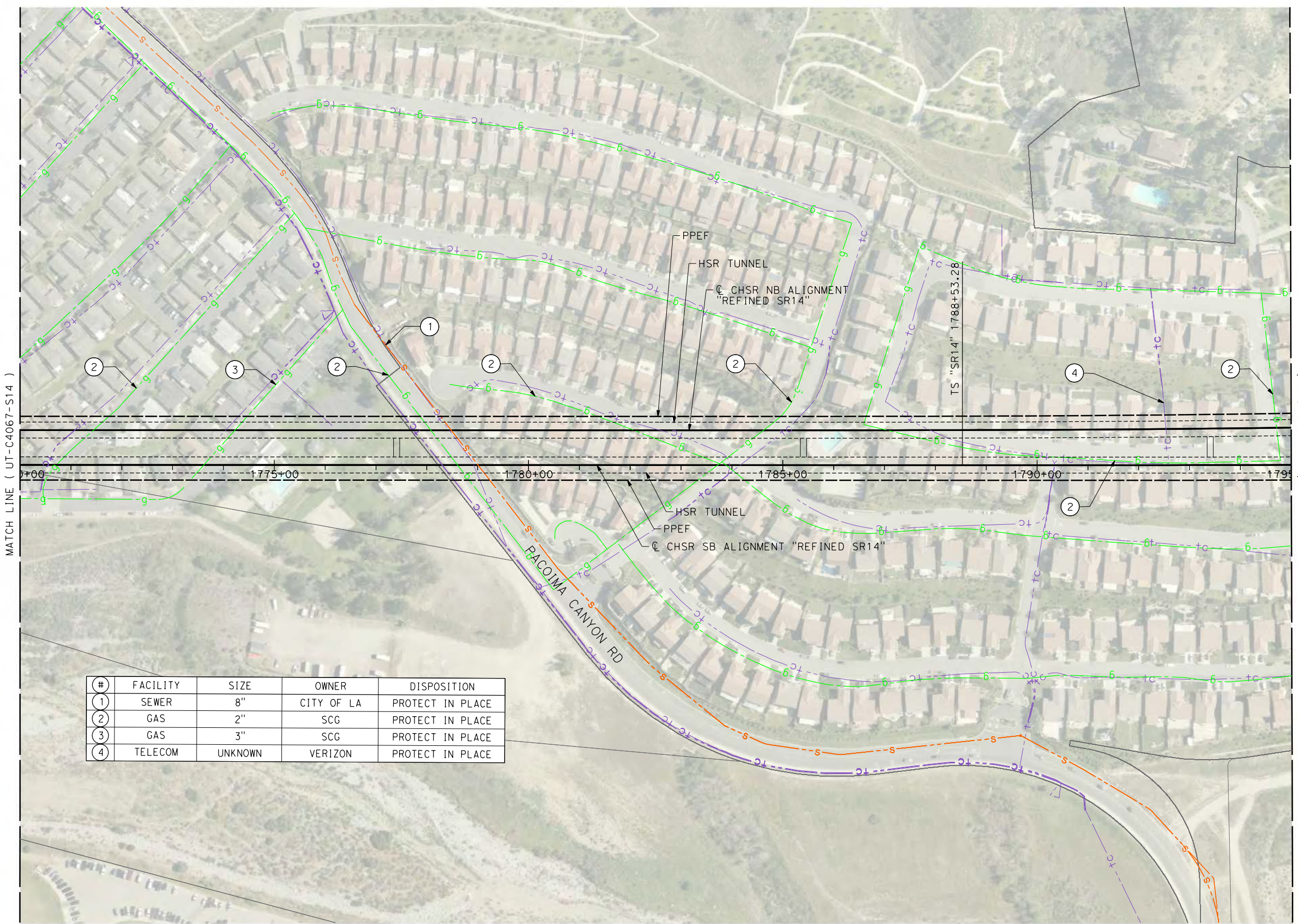
UTILITY RELOCATION PLANS
STA 1745+00 TO STA 1770+00

CONTRACT NO.
HSR14-42
DRAWING NO.
UT-C4067-S14
SCALE
AS SHOWN
SHEET NO.

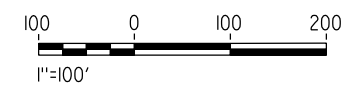
ct:\pwworking\chsr\dms19126\PB-UT-C4068-S14.dgn

5/14/2021 10:37:59 AM

0400074



#	FACILITY	SIZE	OWNER	DISPOSITION
1	SEWER	8"	CITY OF LA	PROTECT IN PLACE
2	GAS	2"	SCG	PROTECT IN PLACE
3	GAS	3"	SCG	PROTECT IN PLACE
4	TELECOM	UNKNOWN	VERIZON	PROTECT IN PLACE



REV	DATE	BY	CHK	APP	DESCRIPTION

DESIGNED BY
A. TRONCOSO
DRAWN BY
F. VASQUEZ
CHECKED BY
W. GUO
IN CHARGE
A. RELANO
DATE
04/30/2021

PEPD RECORD SET
REV 02

NOT FOR CONSTRUCTION



CALIFORNIA HIGH-SPEED RAIL PROJECT
PALMDALE TO BURBANK
ALIGNMENT "REFINED SR14"

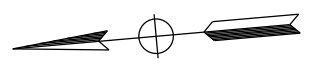
UTILITY RELOCATION PLANS
STA 1770+00 TO STA 1795+00

CONTRACT NO.
HSR14-42
DRAWING NO.
UT-C4068-S14
SCALE
AS SHOWN
SHEET NO.

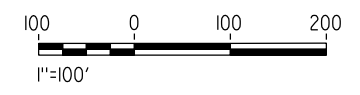
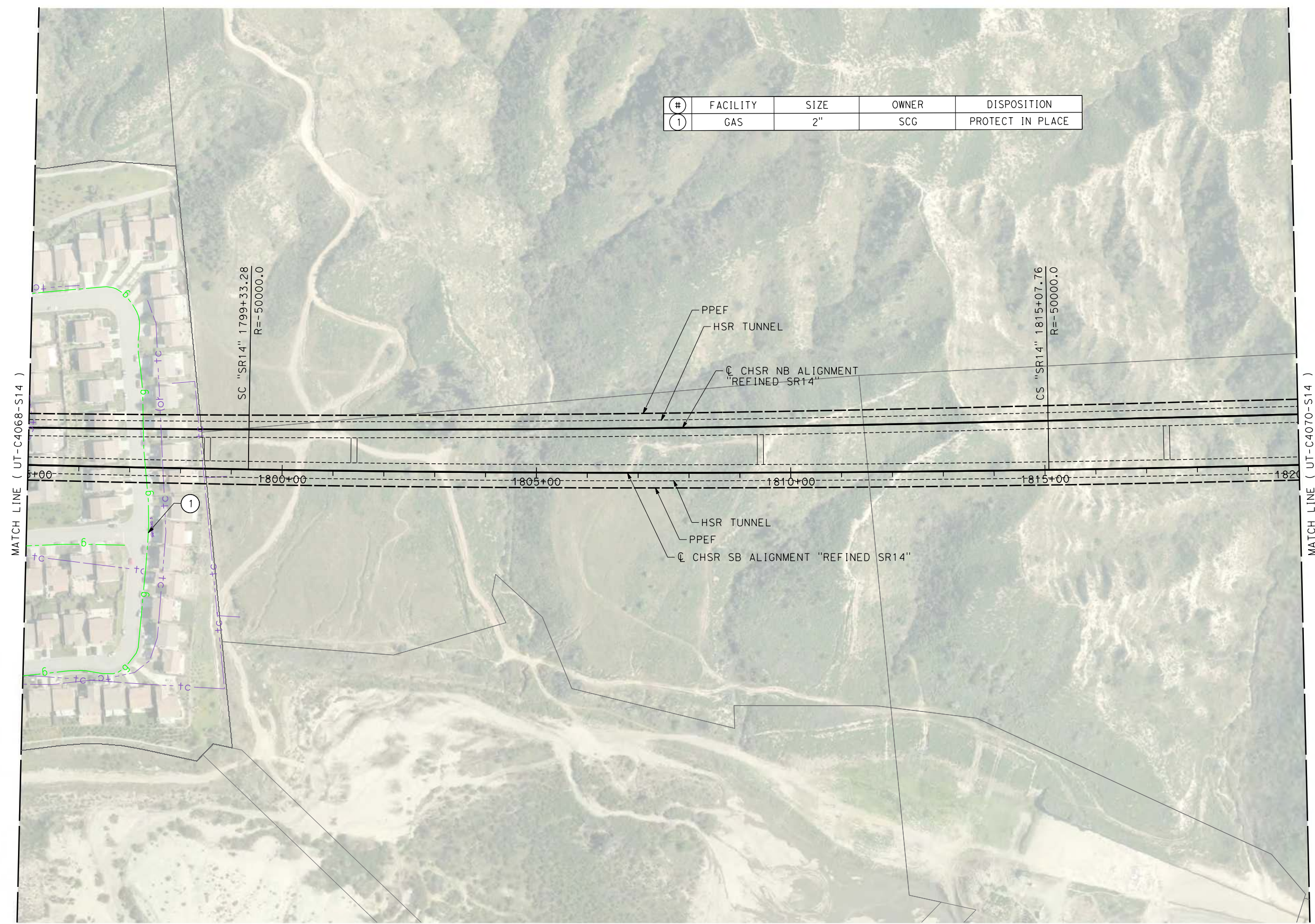
c:\pwworking\chsr\dms19126\PB-UT-C4069-S14.dgn

5/12/2021 5:13:48 PM

0400074



#	FACILITY	SIZE	OWNER	DISPOSITION
1	GAS	2"	SCG	PROTECT IN PLACE



REV	DATE	BY	CHK	APP	DESCRIPTION

DESIGNED BY
A. TRONCOSO
DRAWN BY
F. VASQUEZ
CHECKED BY
W. GUO
IN CHARGE
A. RELANO
DATE
04/30/2021

PEPD RECORD SET
REV 02

NOT FOR CONSTRUCTION



CALIFORNIA HIGH-SPEED RAIL PROJECT
PALMDALE TO BURBANK
ALIGNMENT "REFINED SR14"

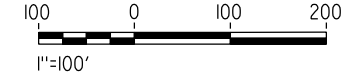
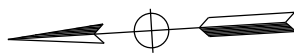
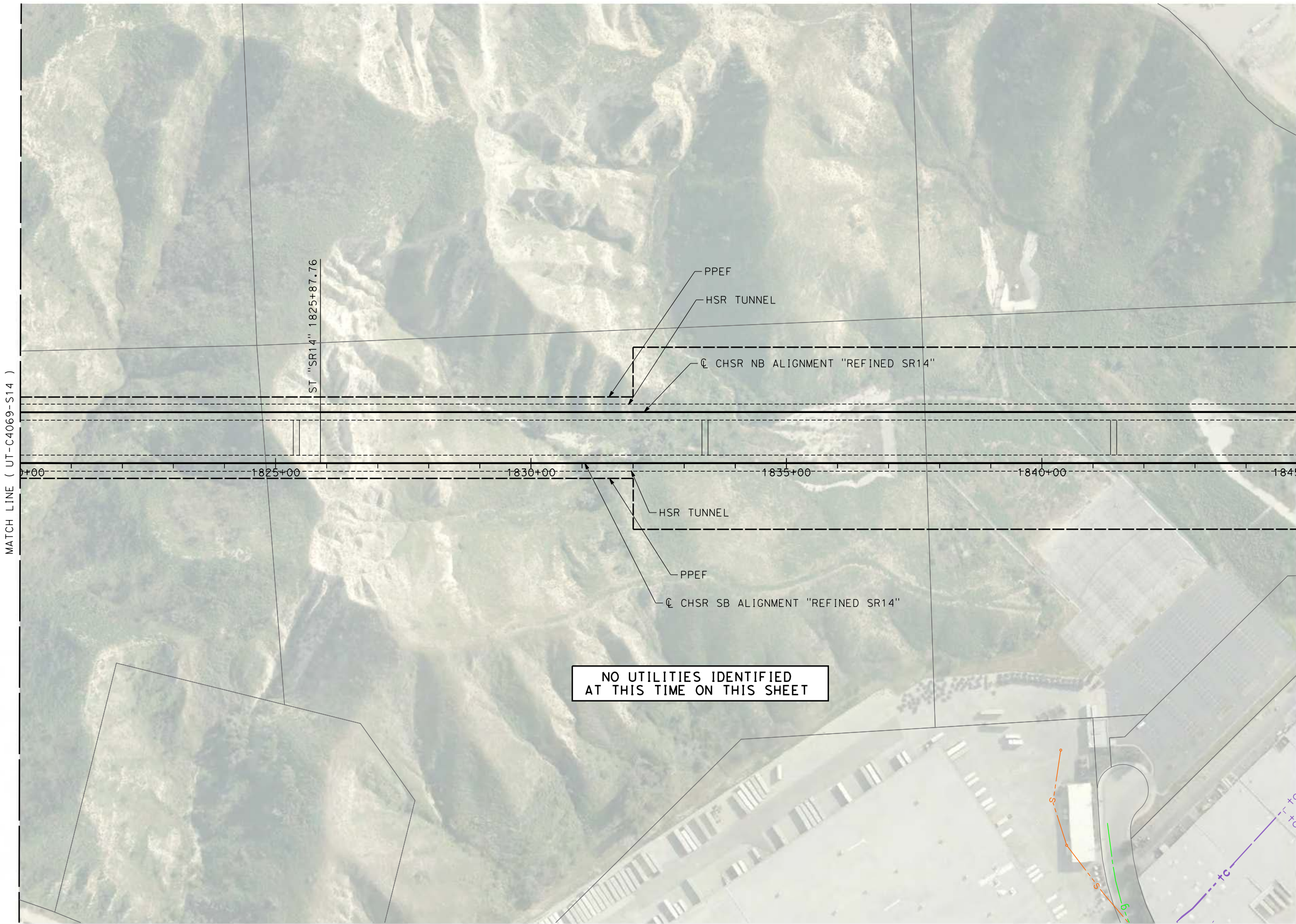
UTILITY RELOCATION PLANS
STA 1795+00 TO STA 1820+00

CONTRACT NO.
HSR14-42
DRAWING NO.
UT-C4069-S14
SCALE
AS SHOWN
SHEET NO.

c:\pwworking\chsr\dms19126\PB-UT-C4070-S14.dgn

5/12/2021 5:15:38 PM

0400074



REV	DATE	BY	CHK	APP	DESCRIPTION

DESIGNED BY
A. TRONCOSO

DRAWN BY
F. VASQUEZ

CHECKED BY
W. GUO

IN CHARGE
A. RELANO

DATE
04/30/2021

PEPD RECORD SET
REV 02

NOT FOR CONSTRUCTION



CALIFORNIA HIGH-SPEED RAIL PROJECT
PALMDALE TO BURBANK
ALIGNMENT "REFINED SR14"

UTILITY RELOCATION PLANS
STA 1820+00 TO STA 1845+00

CONTRACT NO.
HSR14-42

DRAWING NO.
UT-C4070-S14

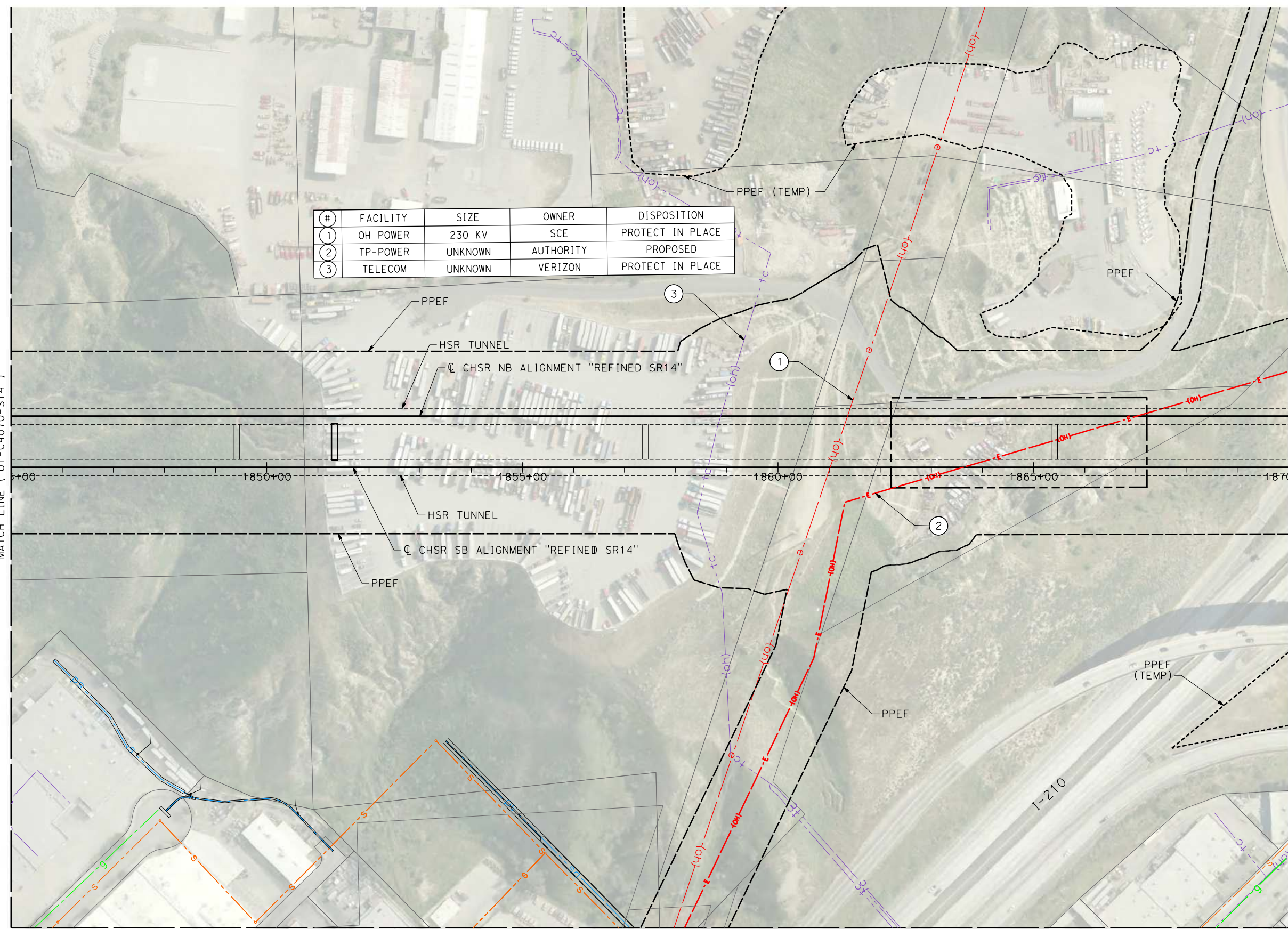
SCALE
AS SHOWN

SHEET NO.

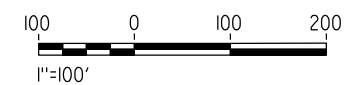
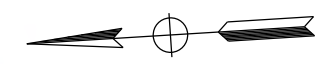
c:\pwworking\chsr\dms19126\PB-UT-C4071-S14.dgn

5/12/2021 10:45:32 AM

0400074



#	FACILITY	SIZE	OWNER	DISPOSITION
1	OH POWER	230 KV	SCE	PROTECT IN PLACE
2	TP-POWER	UNKNOWN	AUTHORITY	PROPOSED
3	TELECOM	UNKNOWN	VERIZON	PROTECT IN PLACE



REV	DATE	BY	CHK	APP	DESCRIPTION

DESIGNED BY
A. TRONCOSO
DRAWN BY
F. VASQUEZ
CHECKED BY
W. GUO
IN CHARGE
A. RELANO
DATE
04/30/2021

PEPD RECORD SET
REV 02

NOT FOR CONSTRUCTION

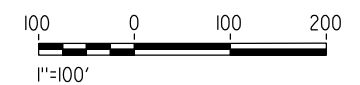
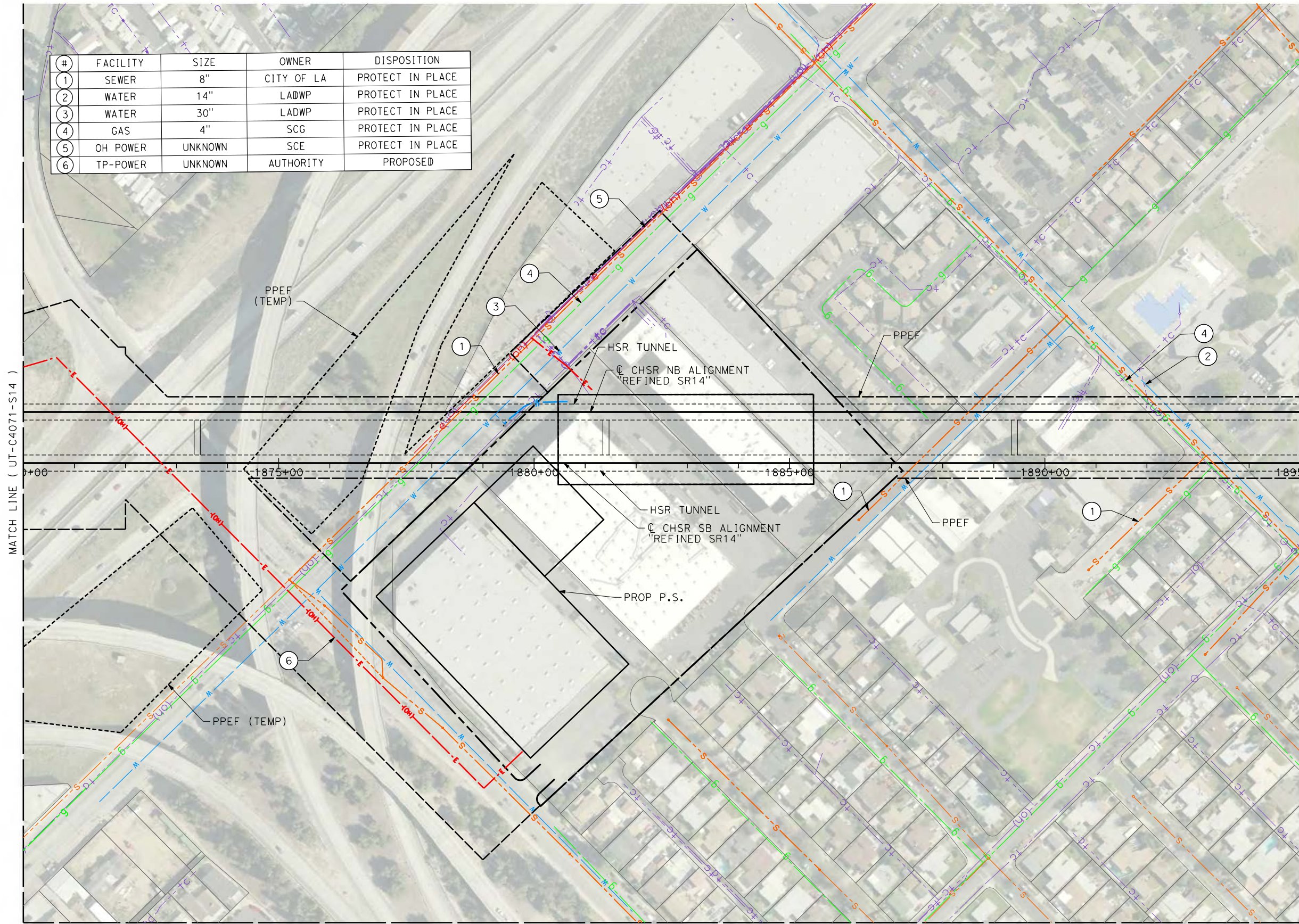


CALIFORNIA HIGH-SPEED RAIL PROJECT
PALMDALE TO BURBANK
ALIGNMENT "REFINED SR14"

UTILITY RELOCATION PLANS
STA 1845+00 TO STA 1870+00

CONTRACT NO.
HSR14-42
DRAWING NO.
UT-C4071-S14
SCALE
AS SHOWN
SHEET NO.

#	FACILITY	SIZE	OWNER	DISPOSITION
1	SEWER	8"	CITY OF LA	PROTECT IN PLACE
2	WATER	14"	LADWP	PROTECT IN PLACE
3	WATER	30"	LADWP	PROTECT IN PLACE
4	GAS	4"	SCG	PROTECT IN PLACE
5	OH POWER	UNKNOWN	SCE	PROTECT IN PLACE
6	TP-POWER	UNKNOWN	AUTHORITY	PROPOSED



c:\pwworking\chsr\dms19126\pb-ut-C4072-S14.dgn

5/12/2021 10:45:42 AM

0400074

REV	DATE	BY	CHK	APP	DESCRIPTION

DESIGNED BY
A. TRONCOSO
DRAWN BY
F. VASQUEZ
CHECKED BY
W. GUO
IN CHARGE
A. RELANO
DATE
04/30/2021

PEPD RECORD SET
REV 02

NOT FOR CONSTRUCTION

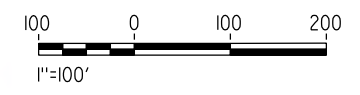
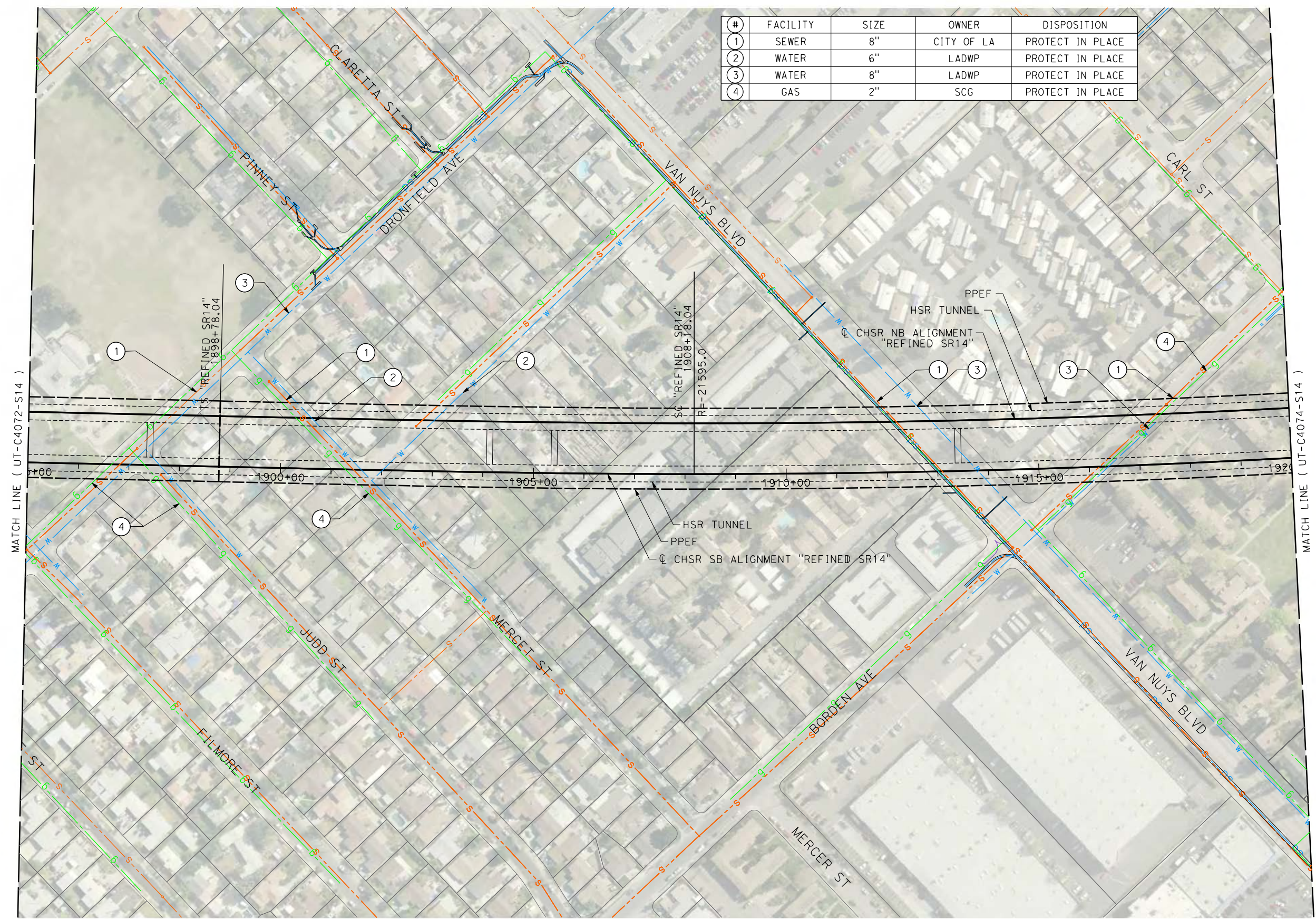
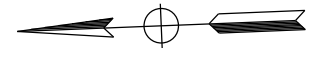


CALIFORNIA HIGH-SPEED RAIL PROJECT
PALMDALE TO BURBANK
ALIGNMENT "REFINED SR14"

UTILITY RELOCATION PLANS
STA 1870+00 TO STA 1895+00

CONTRACT NO.
HSR14-42
DRAWING NO.
UT-C4072-S14
SCALE
AS SHOWN
SHEET NO.

#	FACILITY	SIZE	OWNER	DISPOSITION
1	SEWER	8"	CITY OF LA	PROTECT IN PLACE
2	WATER	6"	LADWP	PROTECT IN PLACE
3	WATER	8"	LADWP	PROTECT IN PLACE
4	GAS	2"	SCG	PROTECT IN PLACE



c:\pwworking\chsr\dms19126\pb-ut-c4073-s14.dgn

5/12/2021 10:45:53 AM

0400074

REV	DATE	BY	CHK	APP	DESCRIPTION

DESIGNED BY
A. TRONCOSO

DRAWN BY
F. VASQUEZ

CHECKED BY
W. GUO

IN CHARGE
A. RELANO

DATE
04/30/2021

PEPD RECORD SET
REV 02

NOT FOR CONSTRUCTION



CALIFORNIA HIGH-SPEED RAIL PROJECT
PALMDALE TO BURBANK
ALIGNMENT "REFINED SR14"

UTILITY RELOCATION PLANS
STA 1895+00 TO STA 1920+00

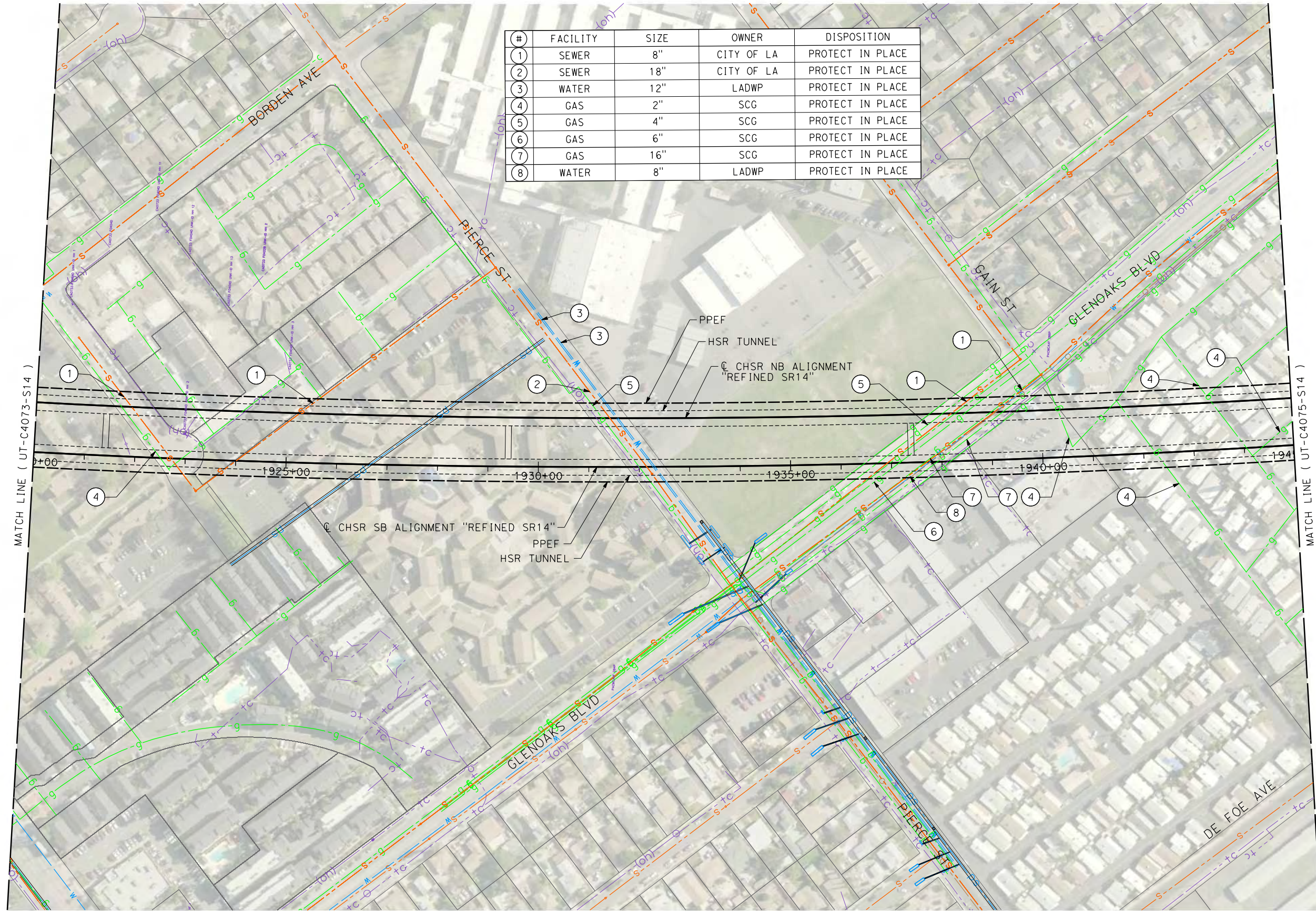
CONTRACT NO.
HSR14-42

DRAWING NO.
UT-C4073-S14

SCALE
AS SHOWN

SHEET NO.

#	FACILITY	SIZE	OWNER	DISPOSITION
1	SEWER	8"	CITY OF LA	PROTECT IN PLACE
2	SEWER	18"	CITY OF LA	PROTECT IN PLACE
3	WATER	12"	LADWP	PROTECT IN PLACE
4	GAS	2"	SCG	PROTECT IN PLACE
5	GAS	4"	SCG	PROTECT IN PLACE
6	GAS	6"	SCG	PROTECT IN PLACE
7	GAS	16"	SCG	PROTECT IN PLACE
8	WATER	8"	LADWP	PROTECT IN PLACE



c:\pwworking\chsr\dms19126\pb-ut-c4074-s14.dgn

5/12/2021 5:24:02 PM

0400074

REV	DATE	BY	CHK	APP	DESCRIPTION

DESIGNED BY
A. TRONCOSO
DRAWN BY
F. VASQUEZ
CHECKED BY
W. GUO
IN CHARGE
A. RELANO
DATE
04/30/2021

PEPD RECORD SET
REV 02

NOT FOR CONSTRUCTION

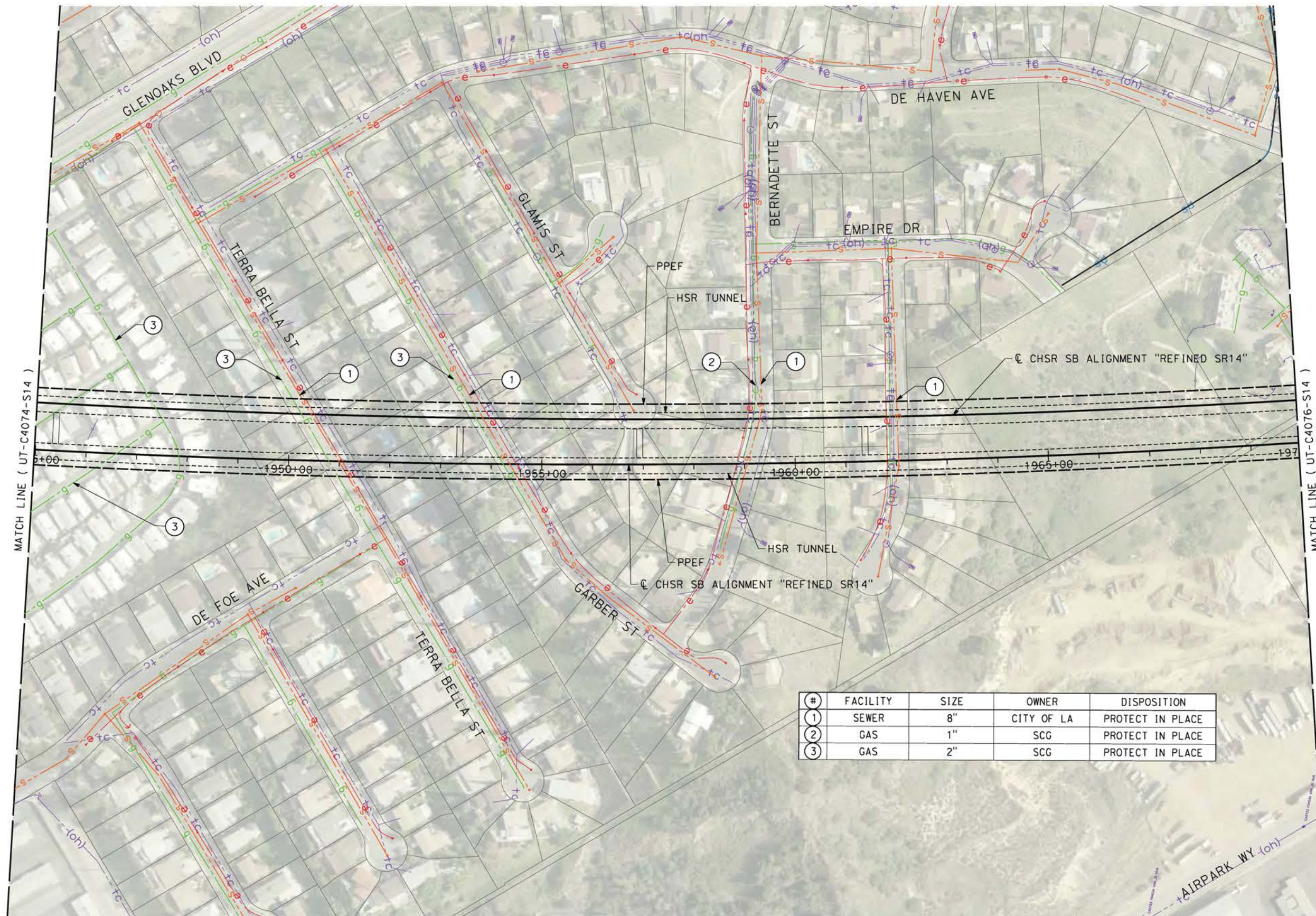


CALIFORNIA HIGH-SPEED RAIL PROJECT
PALMDALE TO BURBANK
ALIGNMENT "REFINED SR14"

UTILITY RELOCATION PLANS
STA 1920+00 TO STA 1945+00

CONTRACT NO.
HSR14-42
DRAWING NO.
UT-C4074-S14
SCALE
AS SHOWN
SHEET NO.

5/12/2021 5:26:07 PM c:\pwworking\chsr\vdms19126\pb-ut-c4075-s14.dgn



#	FACILITY	SIZE	OWNER	DISPOSITION
1	SEWER	8"	CITY OF LA	PROTECT IN PLACE
2	GAS	1"	SCG	PROTECT IN PLACE
3	GAS	2"	SCG	PROTECT IN PLACE



REV	DATE	BY	CHK	APP	DESCRIPTION

DESIGNED BY
A. TRONCOSO
DRAWN BY
F. VASQUEZ
CHECKED BY
W. GUO
IN CHARGE
A. RELANO
DATE
04/30/2021

PEPD RECORD SET
REV 02

NOT FOR CONSTRUCTION



CALIFORNIA HIGH-SPEED RAIL PROJECT
PALMDALE TO BURBANK
ALIGNMENT "REFINED SR14"

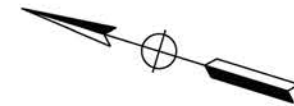
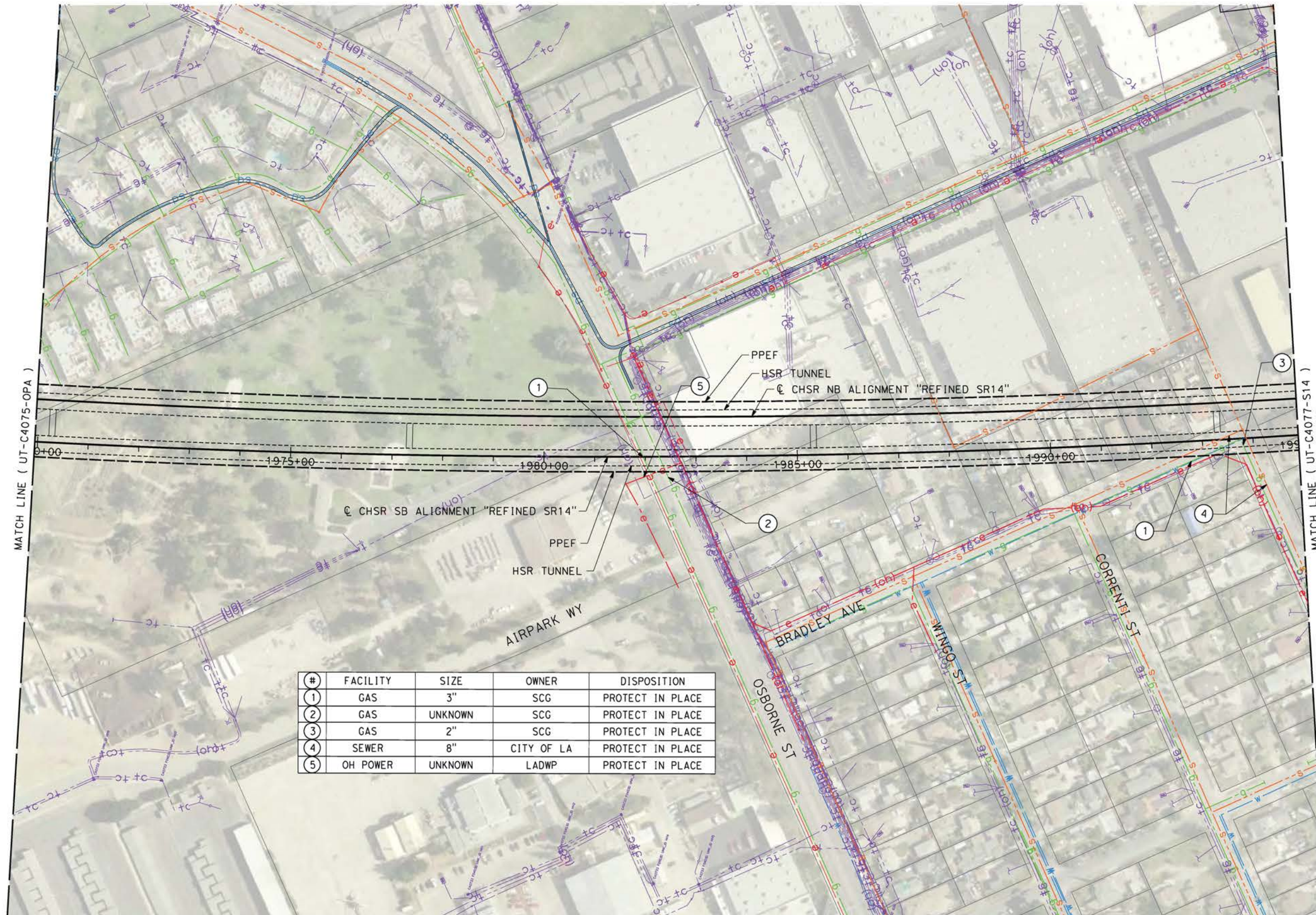
UTILITY RELOCATION PLANS
STA 1945+00 TO STA 1970+00

CONTRACT NO.
HSR14-42
DRAWING NO.
UT-C4075-S14
SCALE
AS SHOWN
SHEET NO.

ct:\pwworking\chsr\vdms19126\pb-UT-C4076-S14.dgn

5/12/2021 5:28:31 PM

0400074



#	FACILITY	SIZE	OWNER	DISPOSITION
1	GAS	3"	SCG	PROTECT IN PLACE
2	GAS	UNKNOWN	SCG	PROTECT IN PLACE
3	GAS	2"	SCG	PROTECT IN PLACE
4	SEWER	8"	CITY OF LA	PROTECT IN PLACE
5	OH POWER	UNKNOWN	LADWP	PROTECT IN PLACE



REV	DATE	BY	CHK	APP	DESCRIPTION

DESIGNED BY
A. TRONCOSO
DRAWN BY
F. VASQUEZ
CHECKED BY
W. GUO
IN CHARGE
A. RELANO
DATE
04/30/2021

PEPD RECORD SET
REV 02

NOT FOR CONSTRUCTION



CALIFORNIA HIGH-SPEED RAIL PROJECT
PALMDALE TO BURBANK
ALIGNMENT "REFINED SR14"

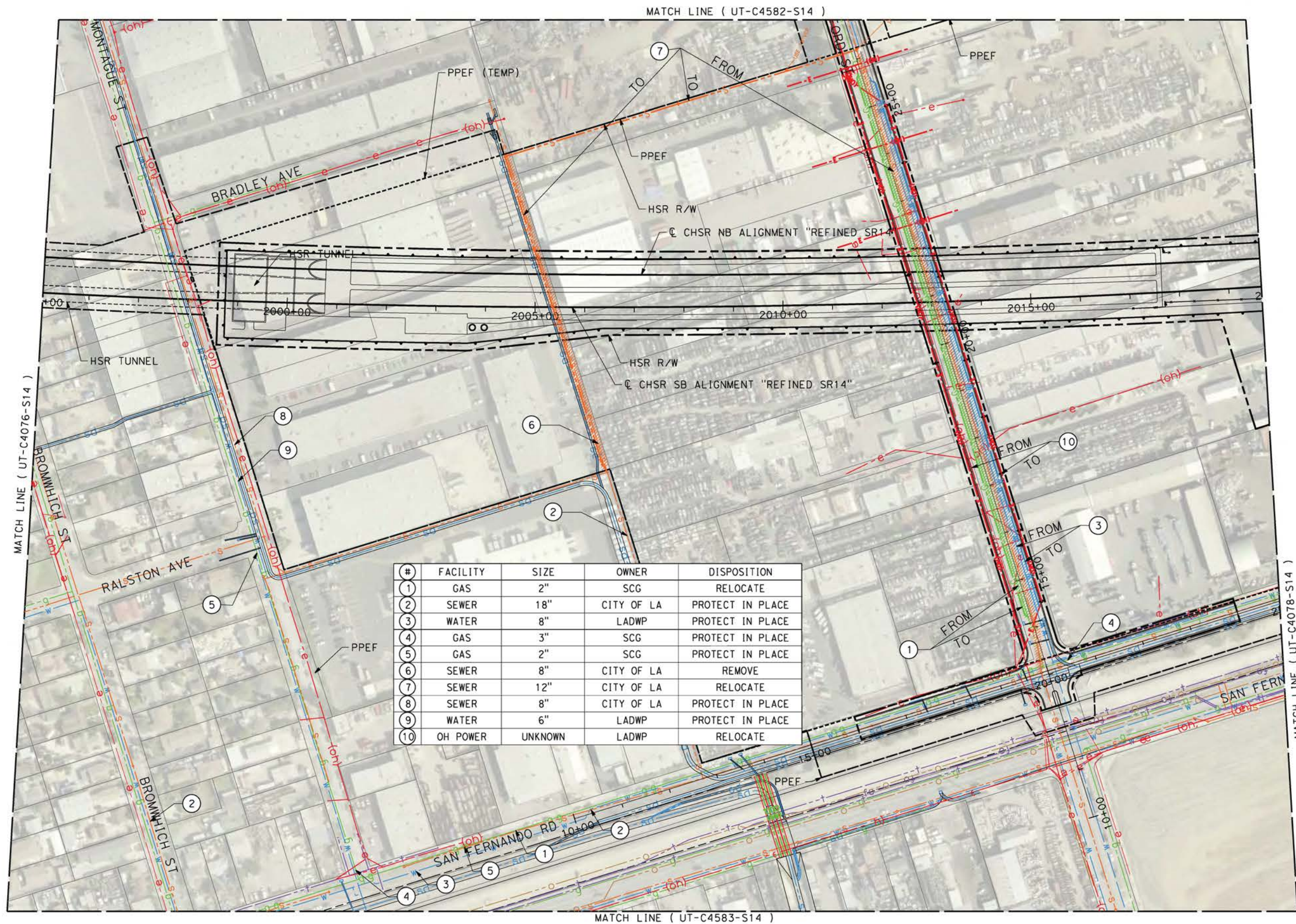
UTILITY RELOCATION PLANS
STA 1970+00 TO STA 1995+00

CONTRACT NO.
HSR14-42
DRAWING NO.
UT-C4076-S14
SCALE
AS SHOWN
SHEET NO.

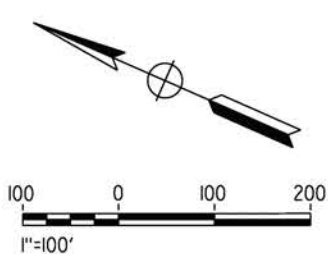
ct:\pwworking\chsr\vdms19126\pb-UT-C4077-S14.dgn

5/12/2021 10:46:37 AM

0400074



#	FACILITY	SIZE	OWNER	DISPOSITION
1	GAS	2"	SCG	RELOCATE
2	SEWER	18"	CITY OF LA	PROTECT IN PLACE
3	WATER	8"	LADWP	PROTECT IN PLACE
4	GAS	3"	SCG	PROTECT IN PLACE
5	GAS	2"	SCG	PROTECT IN PLACE
6	SEWER	8"	CITY OF LA	REMOVE
7	SEWER	12"	CITY OF LA	RELOCATE
8	SEWER	8"	CITY OF LA	PROTECT IN PLACE
9	WATER	6"	LADWP	PROTECT IN PLACE
10	OH POWER	UNKNOWN	LADWP	RELOCATE



REV	DATE	BY	CHK	APP	DESCRIPTION

DESIGNED BY
A. TRONCOSO
DRAWN BY
F. VASQUEZ
CHECKED BY
W. GUO
IN CHARGE
A. RELANO
DATE
04/30/2021

PEPD RECORD SET
REV 02

NOT FOR CONSTRUCTION

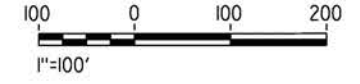
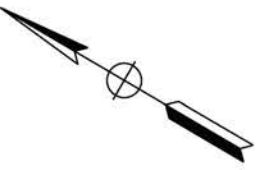
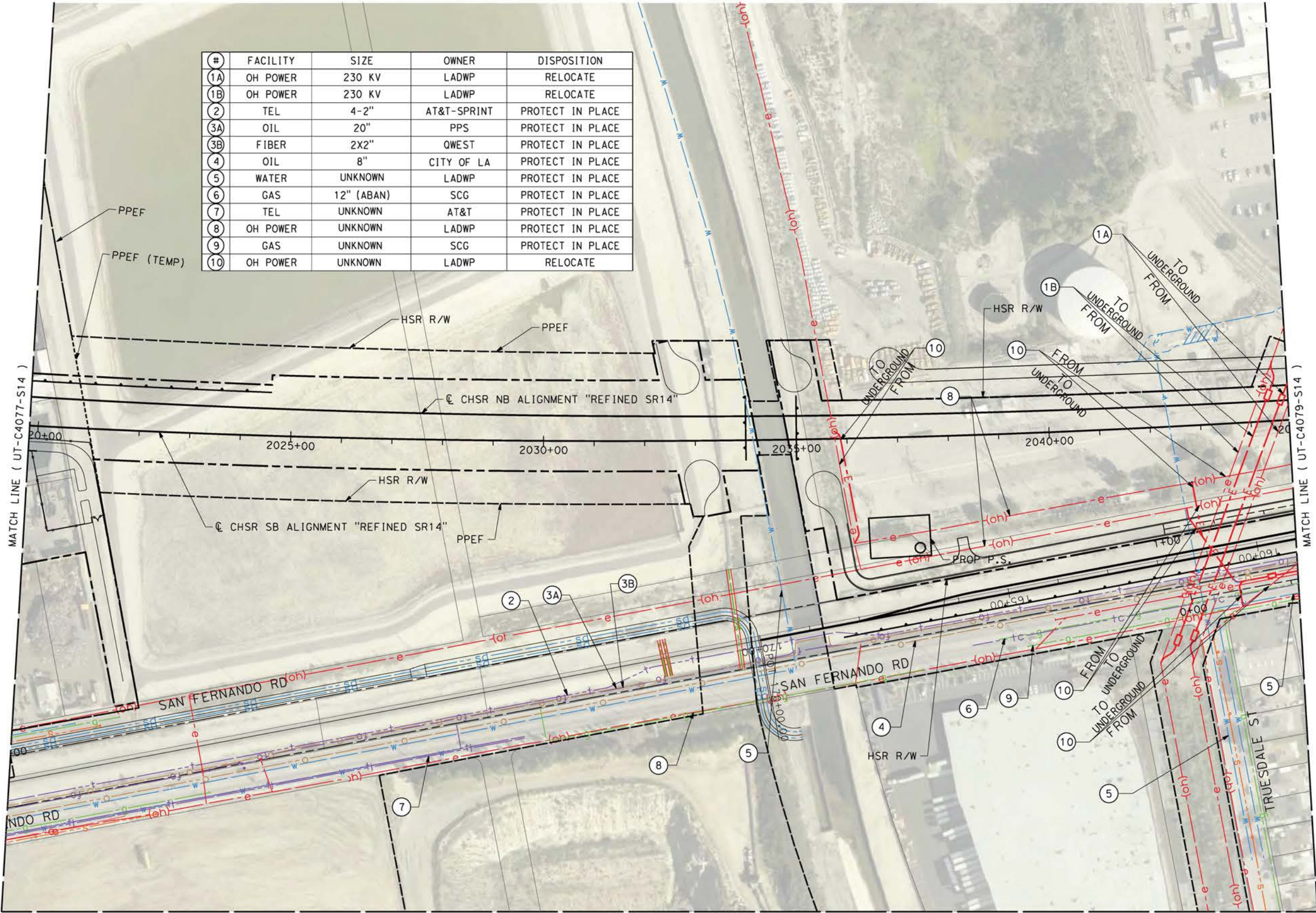


CALIFORNIA HIGH-SPEED RAIL PROJECT
PALMDALE TO BURBANK
ALIGNMENT "REFINED SR14"

UTILITY RELOCATION PLANS
STA 1995+00 TO STA 2020+00

CONTRACT NO.
HSR14-42
DRAWING NO.
UT-C4077-S14
SCALE
AS SHOWN
SHEET NO.

#	FACILITY	SIZE	OWNER	DISPOSITION
1A	OH POWER	230 KV	LADWP	RELOCATE
1B	OH POWER	230 KV	LADWP	RELOCATE
2	TEL	4-2"	AT&T-SPRINT	PROTECT IN PLACE
3A	OIL	20"	PPS	PROTECT IN PLACE
3B	FIBER	2X2"	QWEST	PROTECT IN PLACE
4	OIL	8"	CITY OF LA	PROTECT IN PLACE
5	WATER	UNKNOWN	LADWP	PROTECT IN PLACE
6	GAS	12" (ABAN)	SCG	PROTECT IN PLACE
7	TEL	UNKNOWN	AT&T	PROTECT IN PLACE
8	OH POWER	UNKNOWN	LADWP	PROTECT IN PLACE
9	GAS	UNKNOWN	SCG	PROTECT IN PLACE
10	OH POWER	UNKNOWN	LADWP	RELOCATE



5/27/2021 11:12:13 AM c:\pwworking\chsr\dms19126\pb-ut-c4078-s14.dgn

REV	DATE	BY	CHK	APP	DESCRIPTION

DESIGNED BY
A. TRONCOSO
DRAWN BY
F. VASQUEZ
CHECKED BY
W. GUO
IN CHARGE
A. RELANO
DATE
04/30/2021

PEPD RECORD SET
REV 02
NOT FOR CONSTRUCTION

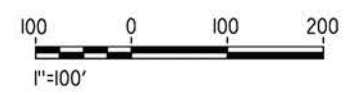

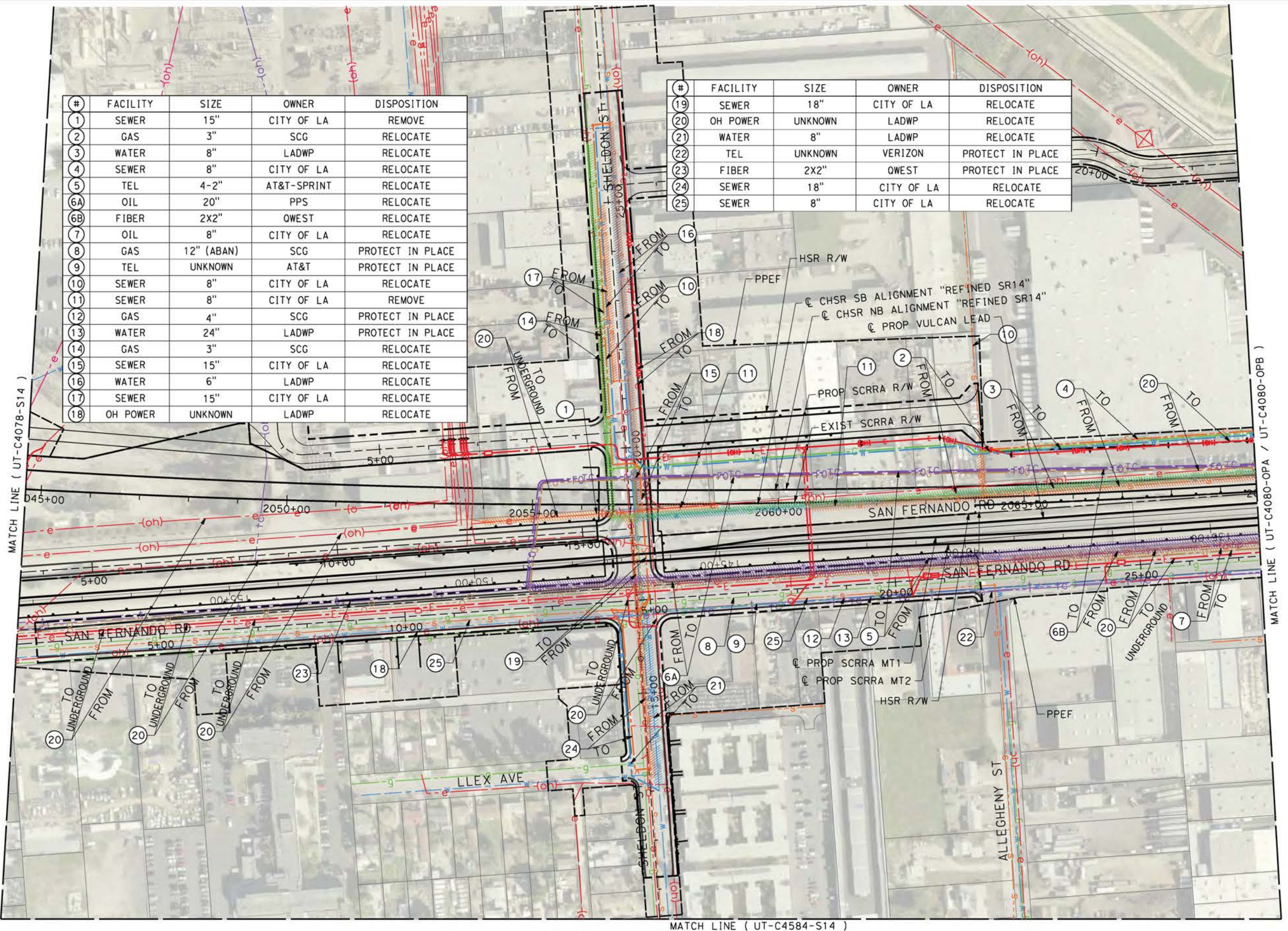


CALIFORNIA HIGH-SPEED RAIL PROJECT
PALMDALE TO BURBANK
ALIGNMENT "REFINED SR14"
UTILITY RELOCATION PLANS
STA 2020+00 TO STA 2045+00

CONTRACT NO.
HSR14-42
DRAWING NO.
UT-C4078-S14
SCALE
AS SHOWN
SHEET NO.

#	FACILITY	SIZE	OWNER	DISPOSITION
1	SEWER	15"	CITY OF LA	REMOVE
2	GAS	3"	SCG	RELOCATE
3	WATER	8"	LADWP	RELOCATE
4	SEWER	8"	CITY OF LA	RELOCATE
5	TEL	4-2"	AT&T-SPRINT	RELOCATE
6A	OIL	20"	PPS	RELOCATE
6B	FIBER	2X2"	QWEST	RELOCATE
7	OIL	8"	CITY OF LA	RELOCATE
8	GAS	12" (ABAN)	SCG	PROTECT IN PLACE
9	TEL	UNKNOWN	AT&T	PROTECT IN PLACE
10	SEWER	8"	CITY OF LA	RELOCATE
11	SEWER	8"	CITY OF LA	REMOVE
12	GAS	4"	SCG	PROTECT IN PLACE
13	WATER	24"	LADWP	PROTECT IN PLACE
14	GAS	3"	SCG	RELOCATE
15	SEWER	15"	CITY OF LA	RELOCATE
16	WATER	6"	LADWP	RELOCATE
17	SEWER	15"	CITY OF LA	RELOCATE
18	OH POWER	UNKNOWN	LADWP	RELOCATE

#	FACILITY	SIZE	OWNER	DISPOSITION
19	SEWER	18"	CITY OF LA	RELOCATE
20	OH POWER	UNKNOWN	LADWP	RELOCATE
21	WATER	8"	LADWP	RELOCATE
22	TEL	UNKNOWN	VERIZON	PROTECT IN PLACE
23	FIBER	2X2"	QWEST	PROTECT IN PLACE
24	SEWER	18"	CITY OF LA	RELOCATE
25	SEWER	8"	CITY OF LA	RELOCATE



c:\pwworking\chsr\dms19126\pb-ut-c4079-s14.dgn

5/27/2021 11:12:28 AM

0400074

REV	DATE	BY	CHK	APP	DESCRIPTION

DESIGNED BY
A. TRONCOSO
DRAWN BY
F. VASQUEZ
CHECKED BY
W. GUO
IN CHARGE
A. RELANO
DATE
04/30/2021

PEPD RECORD SET
REV 02

NOT FOR CONSTRUCTION

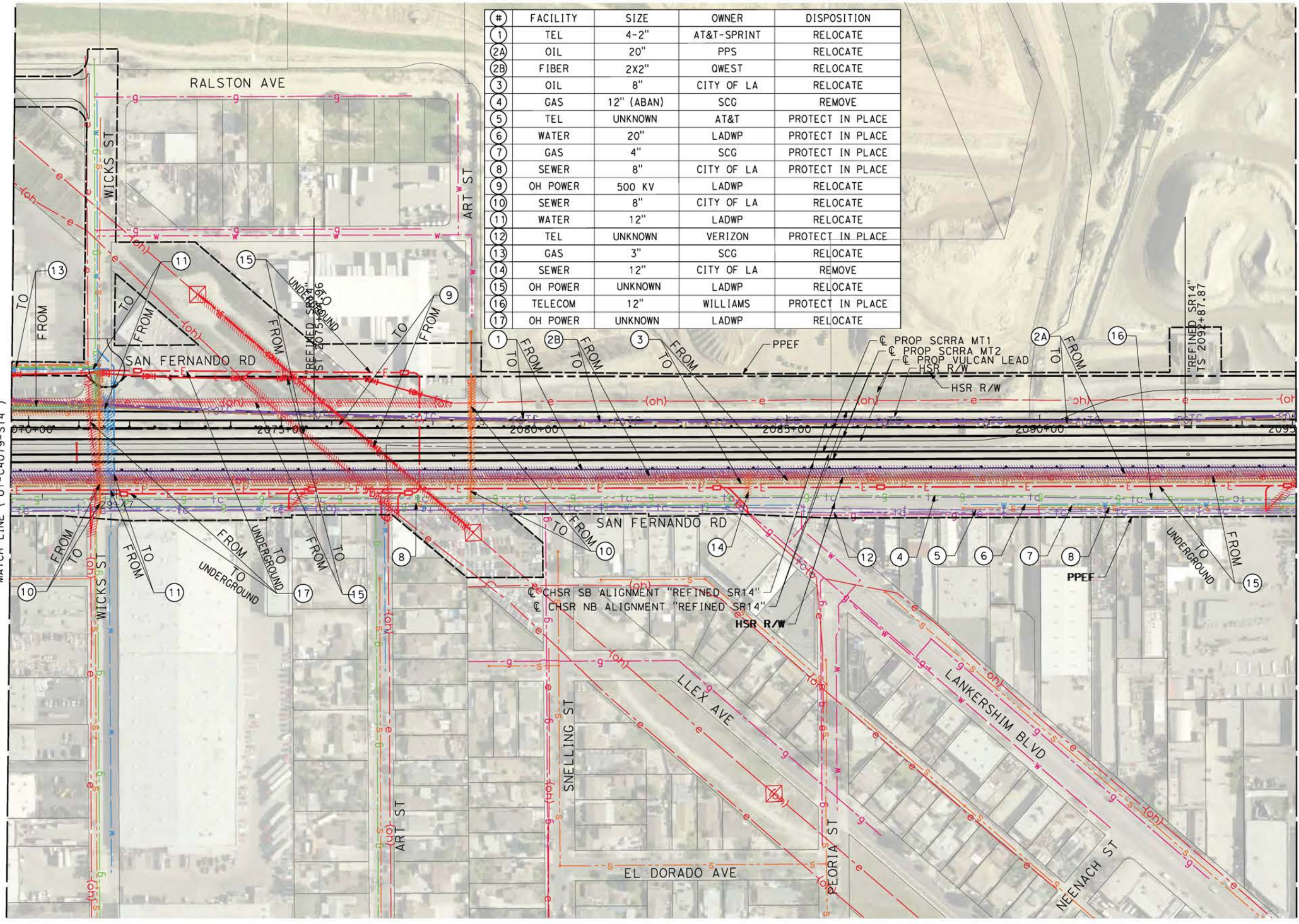


CALIFORNIA HIGH-SPEED RAIL PROJECT		CONTRACT NO. HSR14-42
PALMDALE TO BURBANK		DRAWING NO. UT-C4079-S14
ALIGNMENT "REFINED SR14"		SCALE AS SHOWN
UTILITY RELOCATION PLANS		SHEET NO.
STA 2045+00 TO STA 2070+00		

ct:\pwworking\chsr\vdms19126\pb-ut-c4080-s14.dgn

5/27/2021 11:12:41 AM

0400074



#	FACILITY	SIZE	OWNER	DISPOSITION
1	TEL	4-2"	AT&T-SPRINT	RELOCATE
2A	OIL	20"	PPS	RELOCATE
2B	FIBER	2X2"	QWEST	RELOCATE
3	OIL	8"	CITY OF LA	RELOCATE
4	GAS	12" (ABAN)	SCG	REMOVE
5	TEL	UNKNOWN	AT&T	PROTECT IN PLACE
6	WATER	20"	LADWP	PROTECT IN PLACE
7	GAS	4"	SCG	PROTECT IN PLACE
8	SEWER	8"	CITY OF LA	PROTECT IN PLACE
9	OH POWER	500 KV	LADWP	RELOCATE
10	SEWER	8"	CITY OF LA	RELOCATE
11	WATER	12"	LADWP	RELOCATE
12	TEL	UNKNOWN	VERIZON	PROTECT IN PLACE
13	GAS	3"	SCG	RELOCATE
14	SEWER	12"	CITY OF LA	REMOVE
15	OH POWER	UNKNOWN	LADWP	RELOCATE
16	TELECOM	12"	WILLIAMS	PROTECT IN PLACE
17	OH POWER	UNKNOWN	LADWP	RELOCATE

MATCH LINE (UT-C4079-S14)

MATCH LINE (UT-C4081-S14)



REV	DATE	BY	CHK	APP	DESCRIPTION

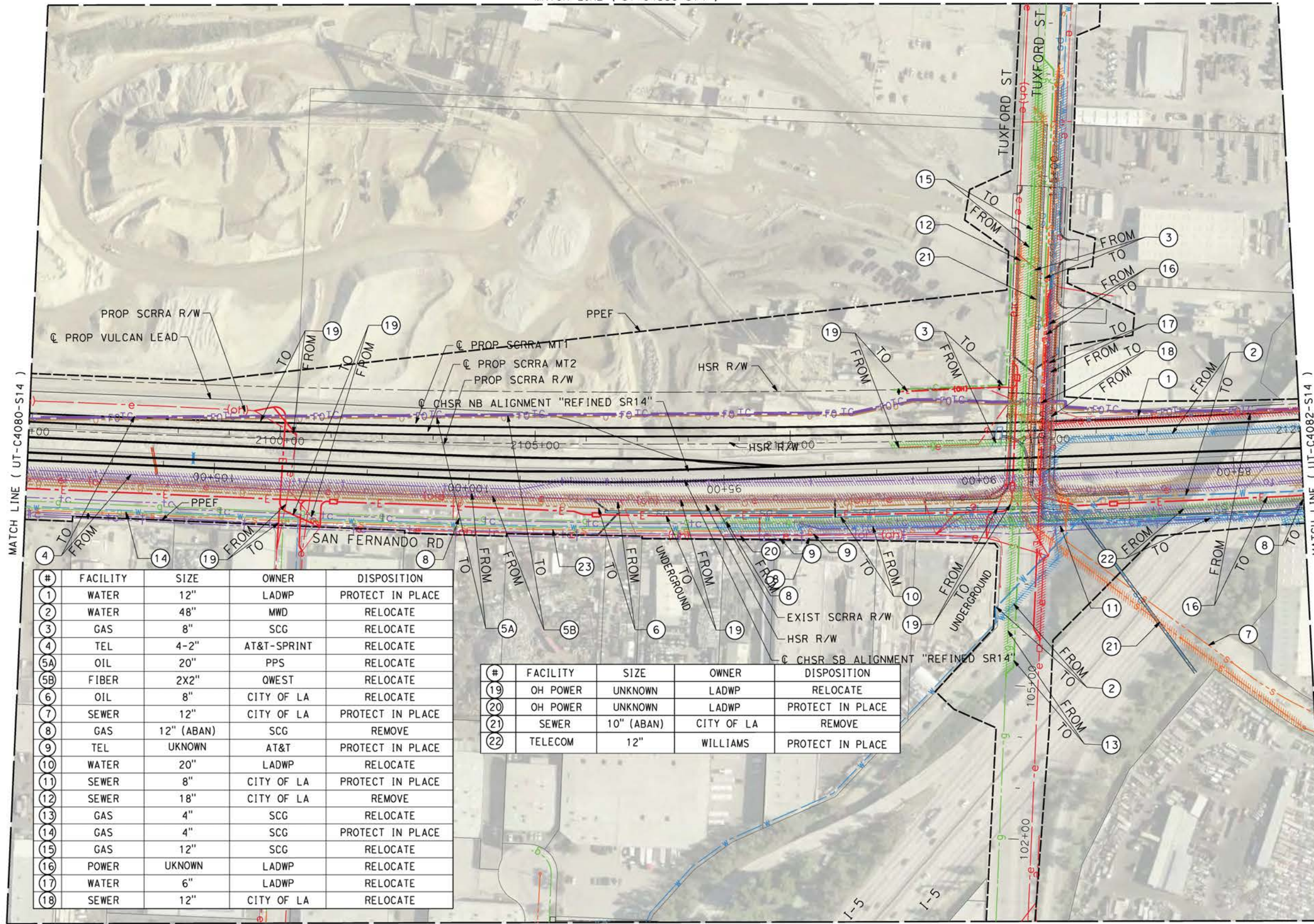
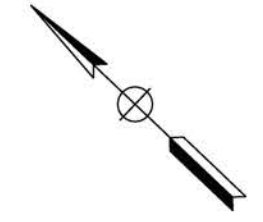
DESIGNED BY
A. TRONCOSO
DRAWN BY
F. VASQUEZ
CHECKED BY
W. GUO
IN CHARGE
A. RELANO
DATE
04/30/2021

PEPD RECORD SET
REV 02

NOT FOR CONSTRUCTION



CALIFORNIA HIGH-SPEED RAIL PROJECT PALMDALE TO BURBANK ALIGNMENT "REFINED SR14" UTILITY RELOCATION PLANS STA 2070+00 TO STA 2095+00	CONTRACT NO. HSR14-42
	DRAWING NO. UT-C4080-S14
	SCALE AS SHOWN
SHEET NO.	



#	FACILITY	SIZE	OWNER	DISPOSITION
1	WATER	12"	LADWP	PROTECT IN PLACE
2	WATER	48"	MWD	RELOCATE
3	GAS	8"	SCG	RELOCATE
4	TEL	4-2"	AT&T-SPRINT	RELOCATE
5A	OIL	20"	PPS	RELOCATE
5B	FIBER	2X2"	OWEST	RELOCATE
6	OIL	8"	CITY OF LA	RELOCATE
7	SEWER	12"	CITY OF LA	PROTECT IN PLACE
8	GAS	12" (ABAN)	SCG	REMOVE
9	TEL	UNKNOWN	AT&T	PROTECT IN PLACE
10	WATER	20"	LADWP	RELOCATE
11	SEWER	8"	CITY OF LA	PROTECT IN PLACE
12	SEWER	18"	CITY OF LA	REMOVE
13	GAS	4"	SCG	RELOCATE
14	GAS	4"	SCG	PROTECT IN PLACE
15	GAS	12"	SCG	RELOCATE
16	POWER	UNKNOWN	LADWP	RELOCATE
17	WATER	6"	LADWP	RELOCATE
18	SEWER	12"	CITY OF LA	RELOCATE

#	FACILITY	SIZE	OWNER	DISPOSITION
19	OH POWER	UNKNOWN	LADWP	RELOCATE
20	OH POWER	UNKNOWN	LADWP	PROTECT IN PLACE
21	SEWER	10" (ABAN)	CITY OF LA	REMOVE
22	TELECOM	12"	WILLIAMS	PROTECT IN PLACE



c:\pwworking\chsr\dms19126\p-ut-c4081-opb.dgn

5/27/2021 11:12:54 AM

0400074

REV	DATE	BY	CHK	APP	DESCRIPTION

DESIGNED BY
A. TRONCOSO
DRAWN BY
F. VASQUEZ
CHECKED BY
W. GUO
IN CHARGE
A. RELANO
DATE
04/30/2021

PEPD RECORD SET
REV 02

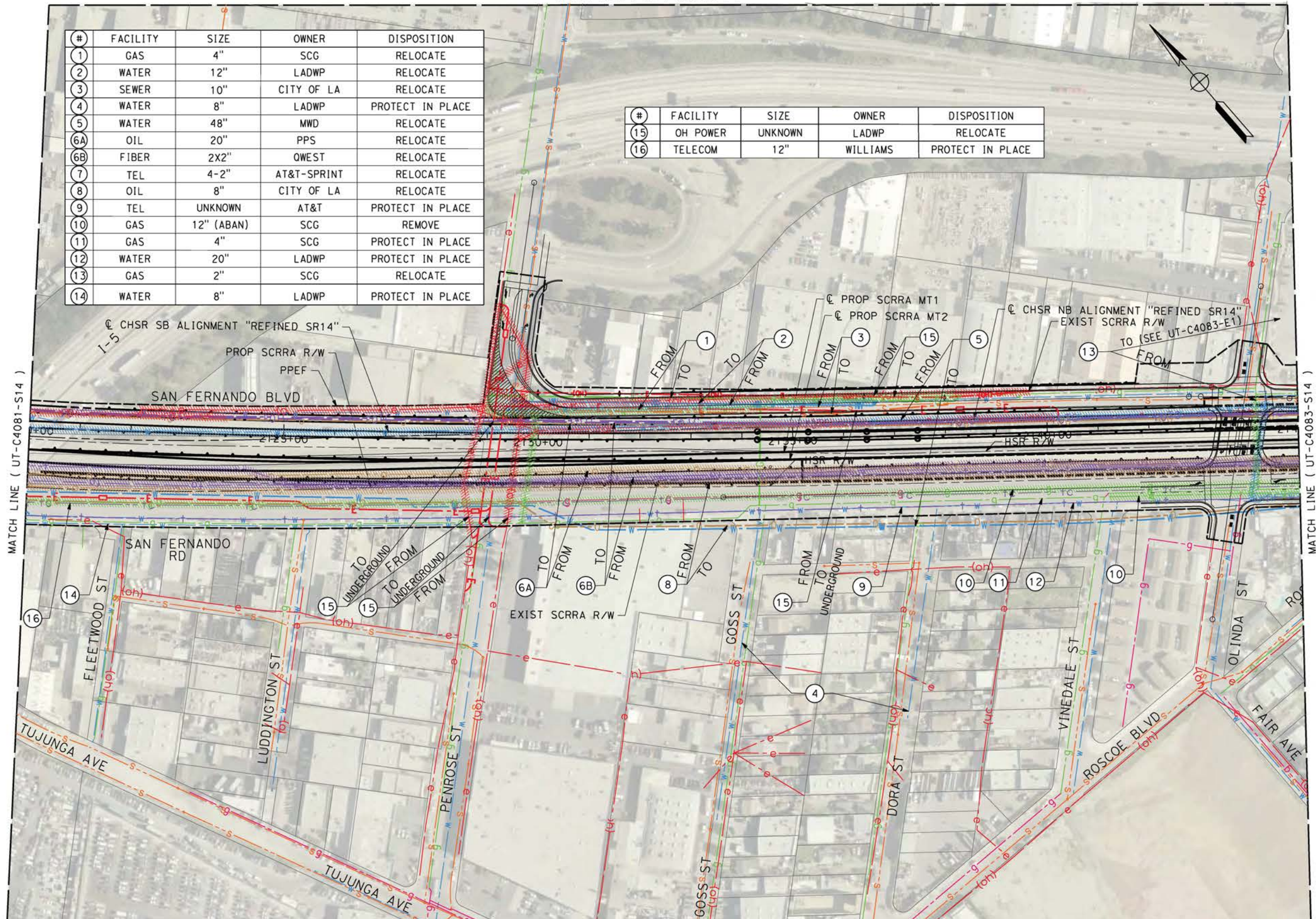
NOT FOR CONSTRUCTION



CALIFORNIA HIGH-SPEED RAIL PROJECT PALMDALE TO BURBANK ALIGNMENT "REFINED SR14" UTILITY RELOCATION PLANS STA 2095+00 TO STA 2120+00	CONTRACT NO. HSR14-42
	DRAWING NO. UT-C4081-S14
	SCALE AS SHOWN
SHEET NO.	

#	FACILITY	SIZE	OWNER	DISPOSITION
1	GAS	4"	SCG	RELOCATE
2	WATER	12"	LADWP	RELOCATE
3	SEWER	10"	CITY OF LA	RELOCATE
4	WATER	8"	LADWP	PROTECT IN PLACE
5	WATER	48"	MWD	RELOCATE
6A	OIL	20"	PPS	RELOCATE
6B	FIBER	2X2"	OWEST	RELOCATE
7	TEL	4-2"	AT&T-SPRINT	RELOCATE
8	OIL	8"	CITY OF LA	RELOCATE
9	TEL	UNKNOWN	AT&T	PROTECT IN PLACE
10	GAS	12" (ABAN)	SCG	REMOVE
11	GAS	4"	SCG	PROTECT IN PLACE
12	WATER	20"	LADWP	PROTECT IN PLACE
13	GAS	2"	SCG	RELOCATE
14	WATER	8"	LADWP	PROTECT IN PLACE

#	FACILITY	SIZE	OWNER	DISPOSITION
15	OH POWER	UNKNOWN	LADWP	RELOCATE
16	TELECOM	12"	WILLIAMS	PROTECT IN PLACE



ct:\pwworking\chsr\dm19126\pb-ut-c4082-sr14.dgn

5/27/2021 11:13:07 AM

0400074

REV	DATE	BY	CHK	APP	DESCRIPTION

DESIGNED BY
A. TRONCOSO
DRAWN BY
F. VASQUEZ
CHECKED BY
W. GUO
IN CHARGE
A. RELANO
DATE
04/30/2021

PEPD RECORD SET
REV 02
NOT FOR CONSTRUCTION

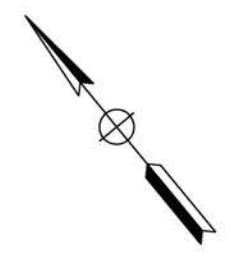
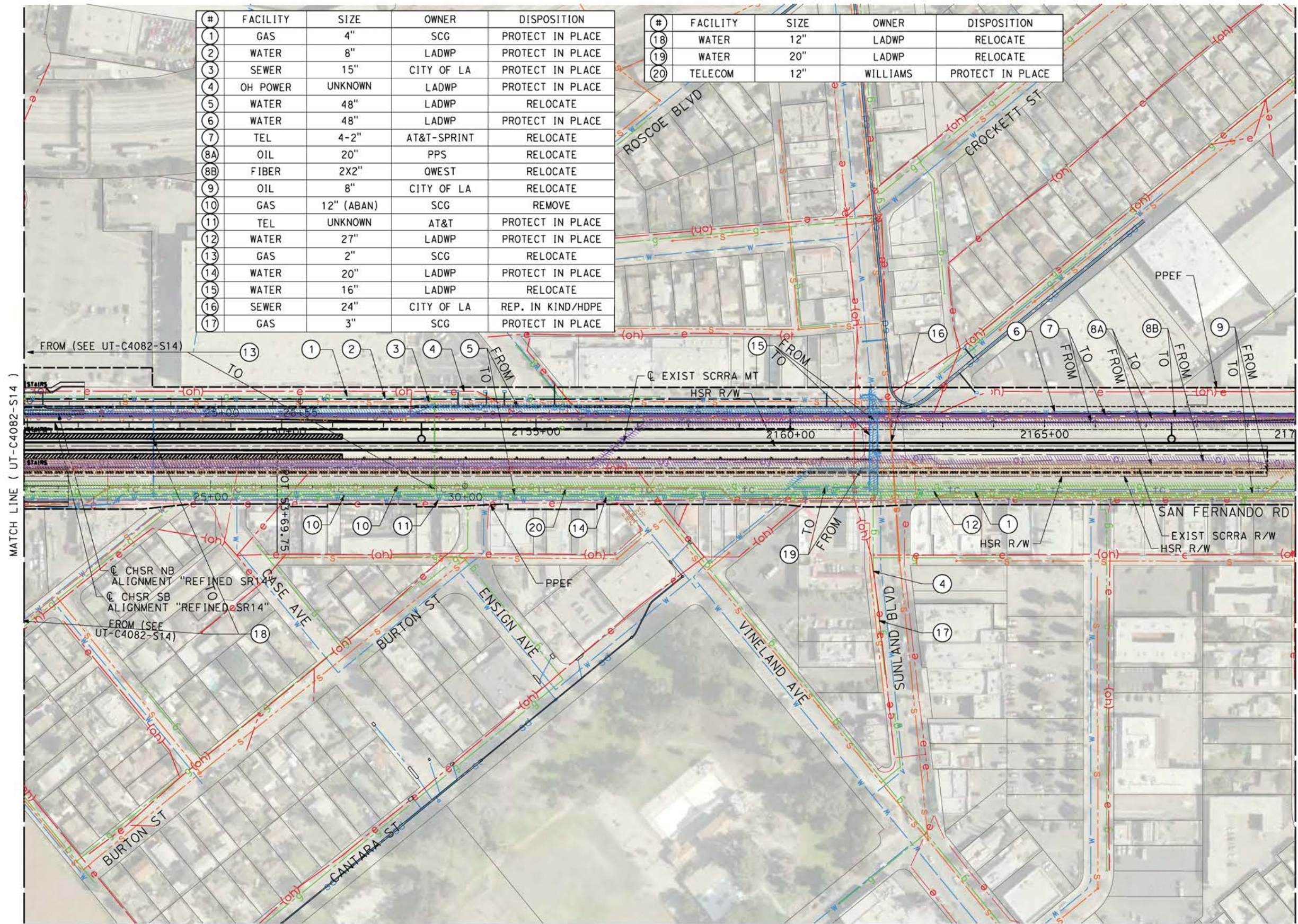


CALIFORNIA HIGH-SPEED RAIL PROJECT
PALMDALE TO BURBANK
ALIGNMENT "REFINED SR14"
UTILITY RELOCATION PLANS
STA 2120+00 TO STA 2145+00

CONTRACT NO.
HSR14-42
DRAWING NO.
UT-C4082-S14
SCALE
AS SHOWN
SHEET NO.

#	FACILITY	SIZE	OWNER	DISPOSITION
1	GAS	4"	SCG	PROTECT IN PLACE
2	WATER	8"	LADWP	PROTECT IN PLACE
3	SEWER	15"	CITY OF LA	PROTECT IN PLACE
4	OH POWER	UNKNOWN	LADWP	PROTECT IN PLACE
5	WATER	48"	LADWP	RELOCATE
6	WATER	48"	LADWP	PROTECT IN PLACE
7	TEL	4-2"	AT&T-SPRINT	RELOCATE
8A	OIL	20"	PPS	RELOCATE
8B	FIBER	2X2"	QWEST	RELOCATE
9	OIL	8"	CITY OF LA	RELOCATE
10	GAS	12" (ABAN)	SCG	REMOVE
11	TEL	UNKNOWN	AT&T	PROTECT IN PLACE
12	WATER	27"	LADWP	PROTECT IN PLACE
13	GAS	2"	SCG	RELOCATE
14	WATER	20"	LADWP	PROTECT IN PLACE
15	WATER	16"	LADWP	RELOCATE
16	SEWER	24"	CITY OF LA	REP. IN KIND/HDPE
17	GAS	3"	SCG	PROTECT IN PLACE

#	FACILITY	SIZE	OWNER	DISPOSITION
18	WATER	12"	LADWP	RELOCATE
19	WATER	20"	LADWP	RELOCATE
20	TELECOM	12"	WILLIAMS	PROTECT IN PLACE



c:\pwworking\chsr\dms19126\pb-ut-c4083-s14.dgn

5/27/2021 3:02:55 PM

0400074

REV	DATE	BY	CHK	APP	DESCRIPTION

DESIGNED BY
A. TRONCOSO
DRAWN BY
F. VASQUEZ
CHECKED BY
W. GUO
IN CHARGE
A. RELANO
DATE
04/30/2021

PEPD RECORD SET
REV 02

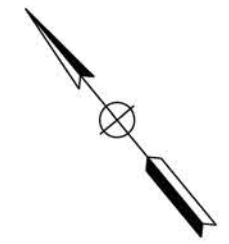
NOT FOR CONSTRUCTION



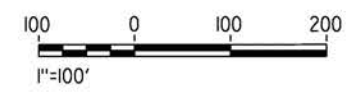
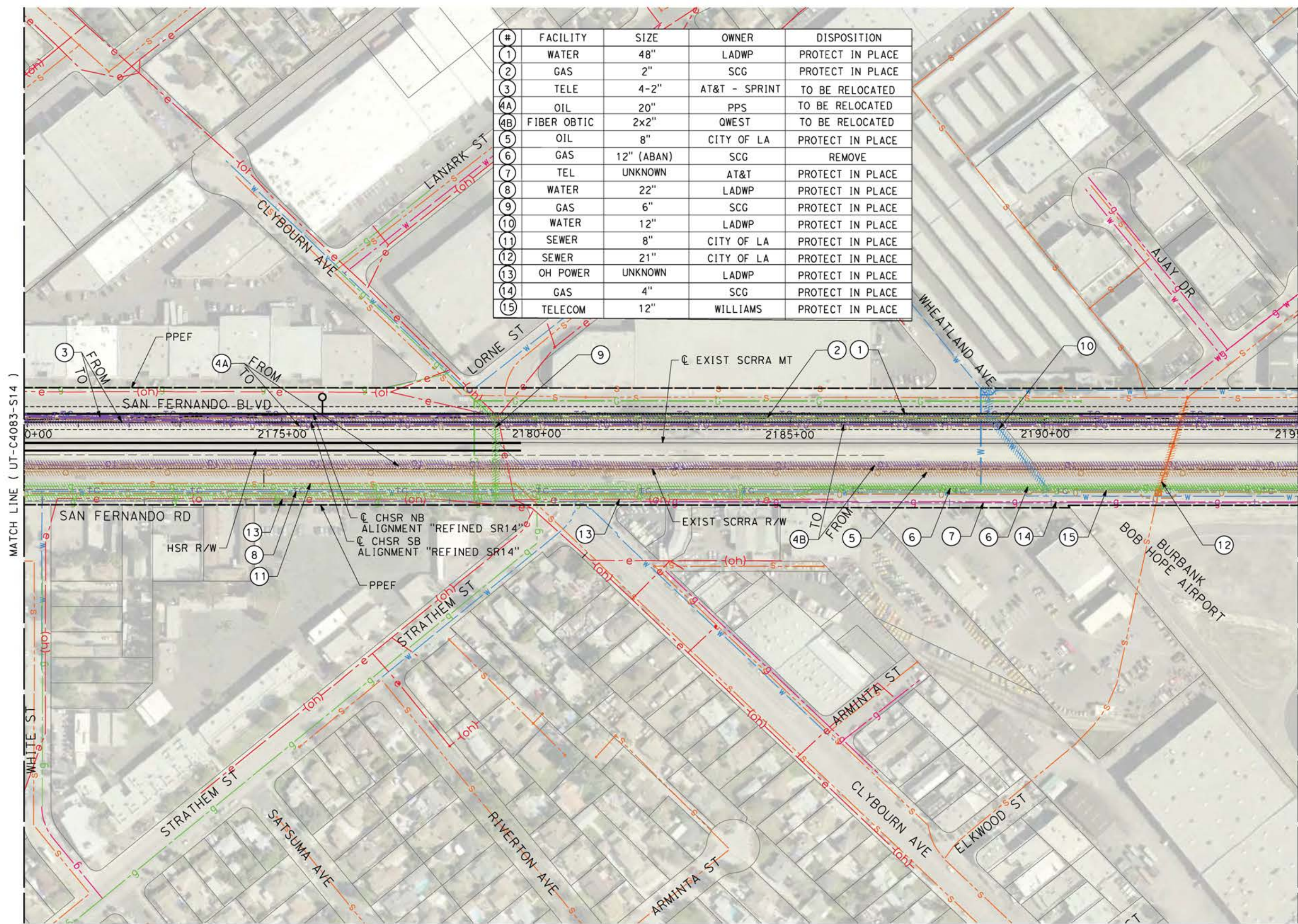
CALIFORNIA HIGH-SPEED RAIL PROJECT
PALMDALE TO BURBANK
ALIGNMENT "REFINED SR14"

UTILITY RELOCATION PLANS
STA 2145+00 TO STA 2170+00

CONTRACT NO.
HSR14-42
DRAWING NO.
UT-C4083-S14
SCALE
AS SHOWN
SHEET NO.



#	FACILITY	SIZE	OWNER	DISPOSITION
1	WATER	48"	LADWP	PROTECT IN PLACE
2	GAS	2"	SCG	PROTECT IN PLACE
3	TELE	4-2"	AT&T - SPRINT	TO BE RELOCATED
4A	OIL	20"	PPS	TO BE RELOCATED
4B	FIBER OPTIC	2x2"	QWEST	TO BE RELOCATED
5	OIL	8"	CITY OF LA	PROTECT IN PLACE
6	GAS	12" (ABAN)	SCG	REMOVE
7	TEL	UNKNOWN	AT&T	PROTECT IN PLACE
8	WATER	22"	LADWP	PROTECT IN PLACE
9	GAS	6"	SCG	PROTECT IN PLACE
10	WATER	12"	LADWP	PROTECT IN PLACE
11	SEWER	8"	CITY OF LA	PROTECT IN PLACE
12	SEWER	21"	CITY OF LA	PROTECT IN PLACE
13	OH POWER	UNKNOWN	LADWP	PROTECT IN PLACE
14	GAS	4"	SCG	PROTECT IN PLACE
15	TELECOM	12"	WILLIAMS	PROTECT IN PLACE



c:\pwworking\chsr\dms19126\pb-ut-c4084-s14.dgn

5/27/2021 11:13:27 AM

0400074

REV	DATE	BY	CHK	APP	DESCRIPTION

DESIGNED BY
A. TRONCOSO
DRAWN BY
F. VASQUEZ
CHECKED BY
W. GUO
IN CHARGE
A. RELANO
DATE
04/30/2021

PEPD RECORD SET
REV 02

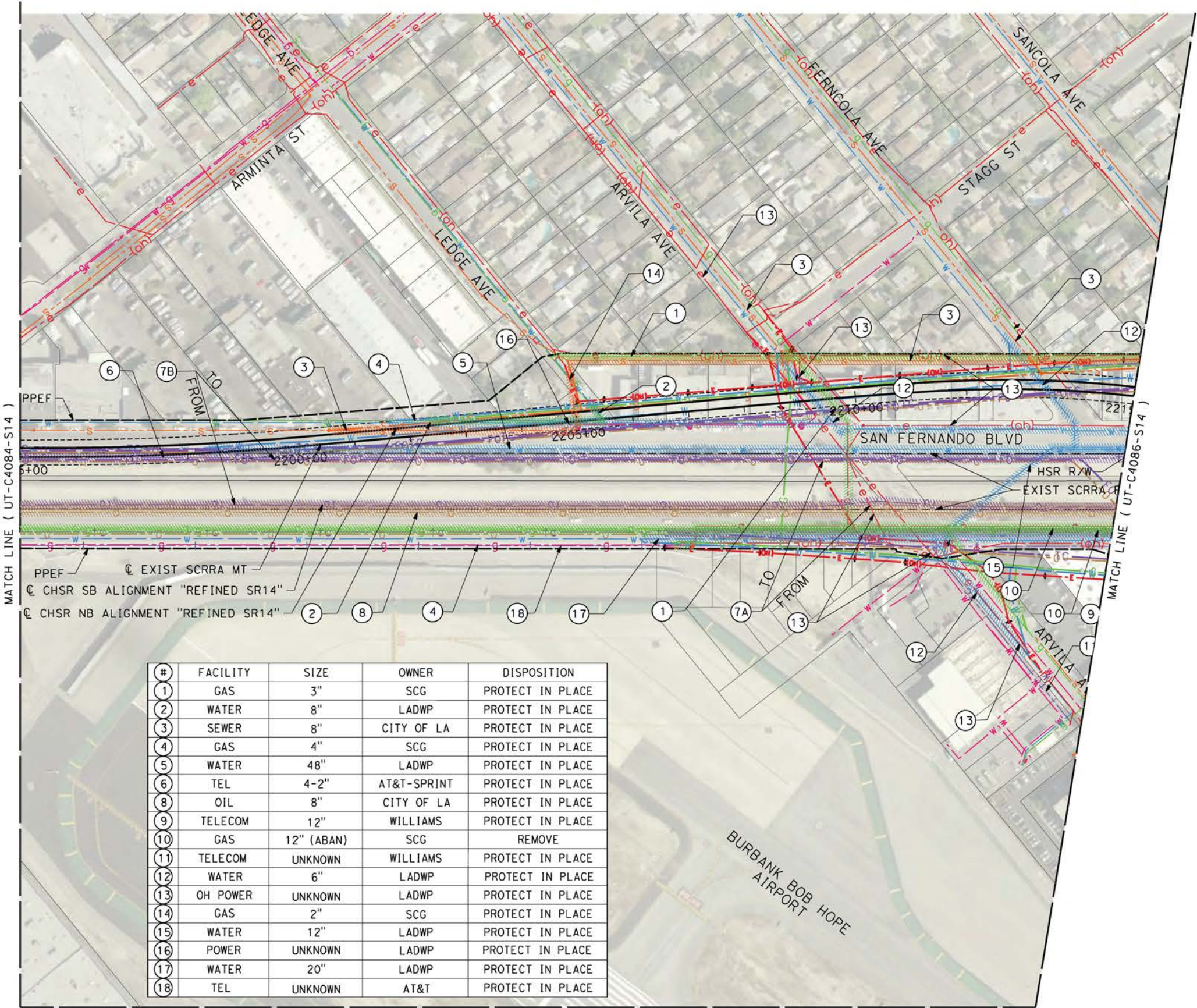
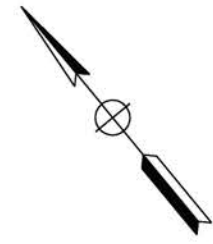
NOT FOR CONSTRUCTION



CALIFORNIA HIGH-SPEED RAIL PROJECT
PALMDALE TO BURBANK
ALIGNMENT "REFINED SR14"

UTILITY RELOCATION PLANS
STA 2170+00 TO STA 2195+00

CONTRACT NO.
HSR14-42
DRAWING NO.
UT-C4084-S14
SCALE
AS SHOWN
SHEET NO.



#	FACILITY	SIZE	OWNER	DISPOSITION
1	GAS	3"	SCG	PROTECT IN PLACE
2	WATER	8"	LADWP	PROTECT IN PLACE
3	SEWER	8"	CITY OF LA	PROTECT IN PLACE
4	GAS	4"	SCG	PROTECT IN PLACE
5	WATER	48"	LADWP	PROTECT IN PLACE
6	TEL	4-2"	AT&T-SPRINT	PROTECT IN PLACE
8	OIL	8"	CITY OF LA	PROTECT IN PLACE
9	TELECOM	12"	WILLIAMS	PROTECT IN PLACE
10	GAS	12" (ABAN)	SCG	REMOVE
11	TELECOM	UNKNOWN	WILLIAMS	PROTECT IN PLACE
12	WATER	6"	LADWP	PROTECT IN PLACE
13	OH POWER	UNKNOWN	LADWP	PROTECT IN PLACE
14	GAS	2"	SCG	PROTECT IN PLACE
15	WATER	12"	LADWP	PROTECT IN PLACE
16	POWER	UNKNOWN	LADWP	PROTECT IN PLACE
17	WATER	20"	LADWP	PROTECT IN PLACE
18	TEL	UNKNOWN	AT&T	PROTECT IN PLACE

c:\pwworking\chsr\vdms19126\pb-ut-c4085-s14.dgn

5/27/2021 3:09:39 PM

0400074

REV	DATE	BY	CHK	APP	DESCRIPTION

DESIGNED BY
A. TRONCOSO

DRAWN BY
F. VASQUEZ

CHECKED BY
W. GUO

IN CHARGE
A. RELANO

DATE
04/30/2021

PEPD RECORD SET
REV 02

NOT FOR CONSTRUCTION



CALIFORNIA HIGH-SPEED RAIL PROJECT
PALMDALE TO BURBANK
ALIGNMENT "REFINED SR14"

UTILITY RELOCATION PLANS
STA 2195+00 TO STA 2215+00

CONTRACT NO.
HSR14-42

DRAWING NO.
UT-C4085-S14

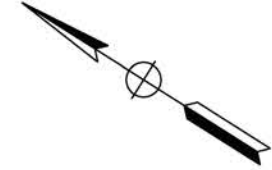
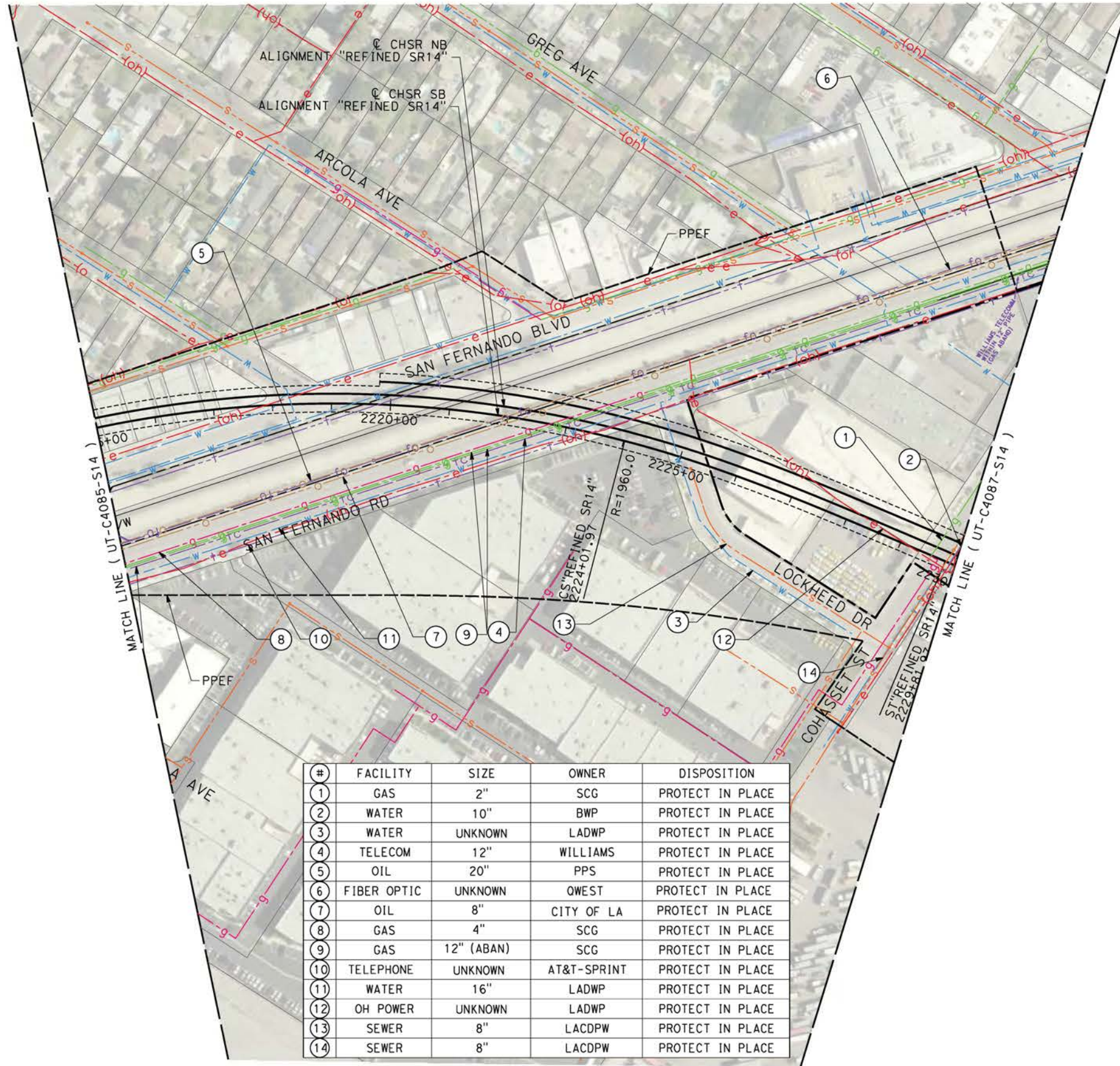
SCALE
AS SHOWN

SHEET NO.

ct:\pwworking\chsr\dms19126\pb-ut-C4086-S14.dgn

5/12/2021 10:48:20 AM

0400074



#	FACILITY	SIZE	OWNER	DISPOSITION
1	GAS	2"	SCG	PROTECT IN PLACE
2	WATER	10"	BWP	PROTECT IN PLACE
3	WATER	UNKNOWN	LADWP	PROTECT IN PLACE
4	TELECOM	12"	WILLIAMS	PROTECT IN PLACE
5	OIL	20"	PPS	PROTECT IN PLACE
6	FIBER OPTIC	UNKNOWN	QWEST	PROTECT IN PLACE
7	OIL	8"	CITY OF LA	PROTECT IN PLACE
8	GAS	4"	SCG	PROTECT IN PLACE
9	GAS	12" (ABAN)	SCG	PROTECT IN PLACE
10	TELEPHONE	UNKNOWN	AT&T-SPRINT	PROTECT IN PLACE
11	WATER	16"	LADWP	PROTECT IN PLACE
12	OH POWER	UNKNOWN	LADWP	PROTECT IN PLACE
13	SEWER	8"	LACDPW	PROTECT IN PLACE
14	SEWER	8"	LACDPW	PROTECT IN PLACE



REV	DATE	BY	CHK	APP	DESCRIPTION

DESIGNED BY
A. TRONCOSO
DRAWN BY
F. VASQUEZ
CHECKED BY
W. GUO
IN CHARGE
A. RELANO
DATE
04/30/2021

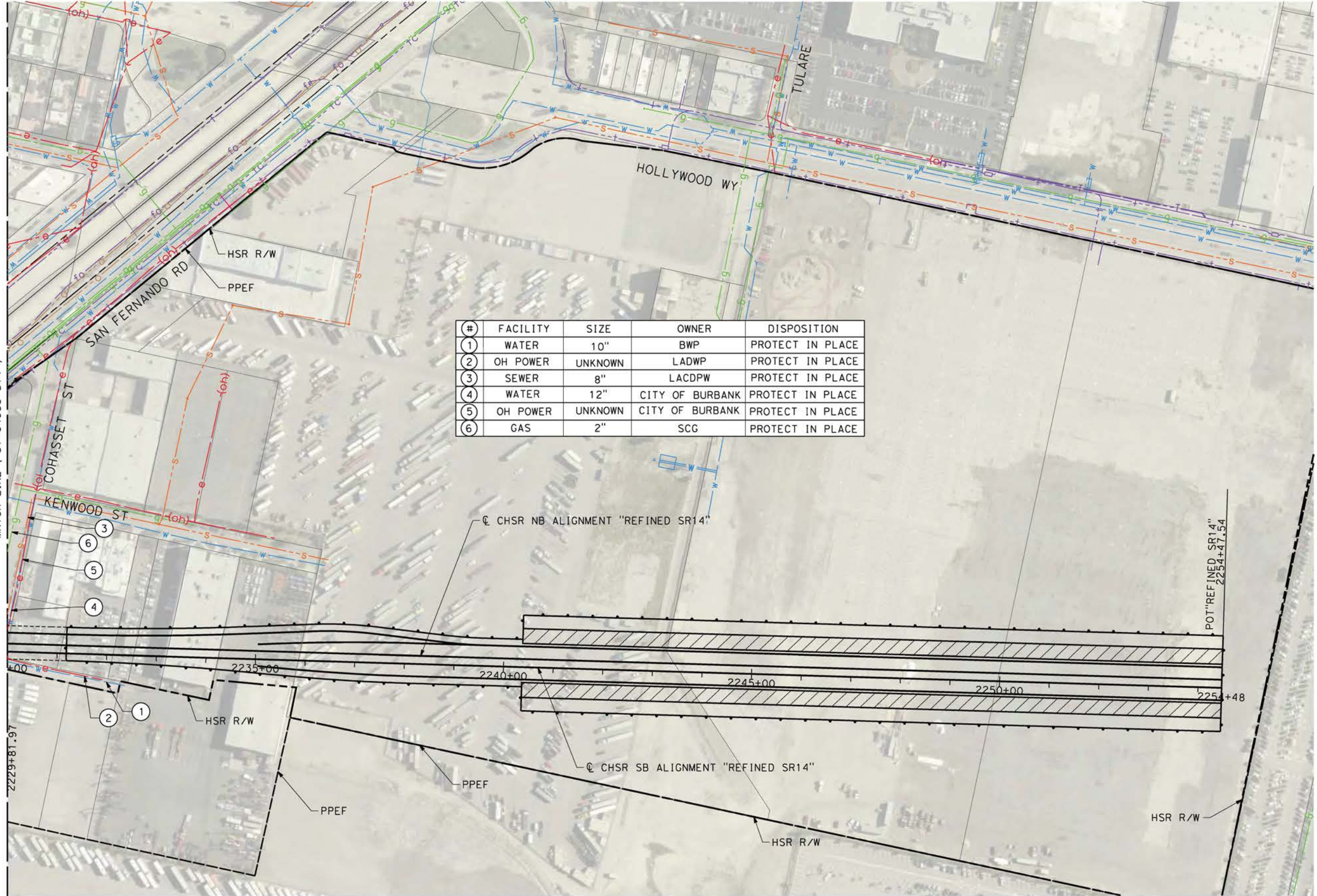
PEPD RECORD SET
REV 02
NOT FOR CONSTRUCTION



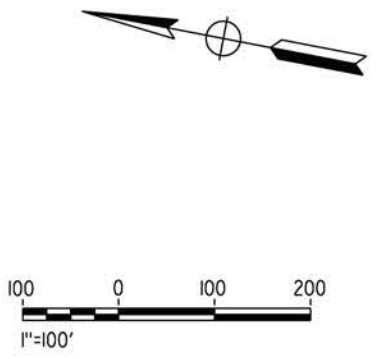
CALIFORNIA HIGH-SPEED RAIL PROJECT
PALMDALE TO BURBANK
ALIGNMENT "REFINED SR14"
UTILITY RELOCATION PLANS
STA 2215+00 TO STA 2230+00

CONTRACT NO.
HSR14-42
DRAWING NO.
UT-C4086-S14
SCALE
AS SHOWN
SHEET NO.

5/18/2021 5:42:26 PM c:\users\0400073\appdata\local\bentley\projectwise\workingdir\sener-us-pw-bentley.com_sener-us-pw-01\car\line\dimar\io\dms19126\PB-UT-C4087-S14.dgn



#	FACILITY	SIZE	OWNER	DISPOSITION
1	WATER	10"	BWP	PROTECT IN PLACE
2	OH POWER	UNKNOWN	LADWP	PROTECT IN PLACE
3	SEWER	8"	LACDPW	PROTECT IN PLACE
4	WATER	12"	CITY OF BURBANK	PROTECT IN PLACE
5	OH POWER	UNKNOWN	CITY OF BURBANK	PROTECT IN PLACE
6	GAS	2"	SCG	PROTECT IN PLACE



REV	DATE	BY	CHK	APP	DESCRIPTION

DESIGNED BY
A. TRONCOSO
DRAWN BY
F. VASQUEZ
CHECKED BY
W. GUO
IN CHARGE
A. RELANO
DATE
04/30/2021

PEPD RECORD SET
REV 02

NOT FOR CONSTRUCTION



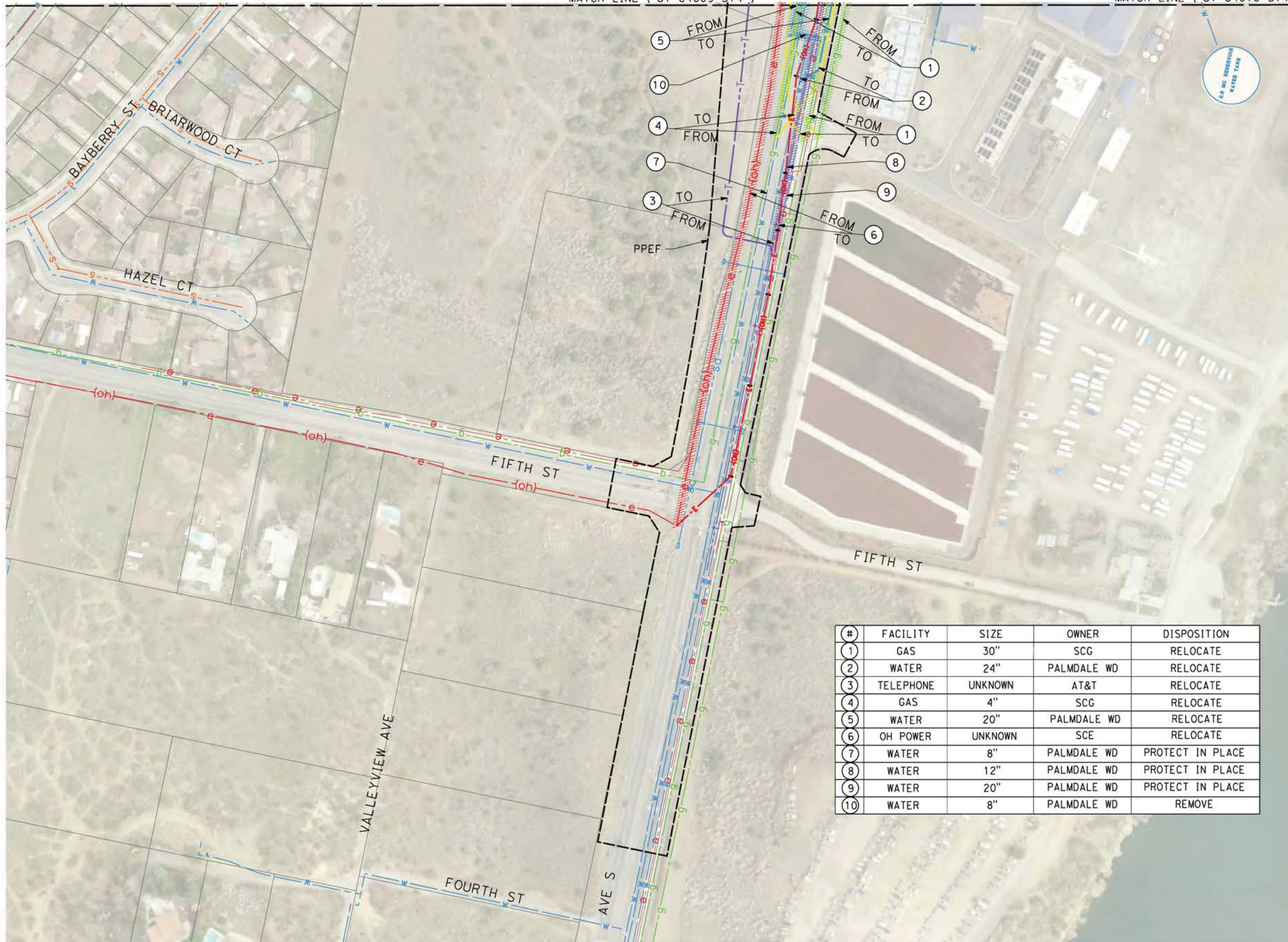
CALIFORNIA HIGH-SPEED RAIL PROJECT
PALMDALE TO BURBANK
ALIGNMENT "REFINED SR14"

UTILITY RELOCATION PLANS
STA 2230+00 TO STA 2254+47.54

CONTRACT NO.
HSR14-42
DRAWING NO.
UT-C4087-S14
SCALE
AS SHOWN
SHEET NO.

MATCH LINE (UT-C4009-S14)

MATCH LINE (UT-C4010-S14)



#	FACILITY	SIZE	OWNER	DISPOSITION
1	GAS	30"	SCG	RELOCATE
2	WATER	24"	PALMDALE WD	RELOCATE
3	TELEPHONE	UNKNOWN	AT&T	RELOCATE
4	GAS	4"	SCG	RELOCATE
5	WATER	20"	PALMDALE WD	RELOCATE
6	OH POWER	UNKNOWN	SCE	RELOCATE
7	WATER	8"	PALMDALE WD	PROTECT IN PLACE
8	WATER	12"	PALMDALE WD	PROTECT IN PLACE
9	WATER	20"	PALMDALE WD	PROTECT IN PLACE
10	WATER	8"	PALMDALE WD	REMOVE



c:\pwworking\chsr\dms19126\pb-ut-c4511-s14.dgn

5/12/2021 10:48:38 AM

0400074

REV	DATE	BY	CHK	APP	DESCRIPTION

DESIGNED BY
A. TRONCOSO
DRAWN BY
F. VASQUEZ
CHECKED BY
W. GUO
IN CHARGE
A. RELANO
DATE
04/30/2021

PEPD RECORD SET
REV 02

NOT FOR CONSTRUCTION



CALIFORNIA HIGH-SPEED RAIL PROJECT
PALMDALE TO BURBANK
ALIGNMENT "REFINED SR14"

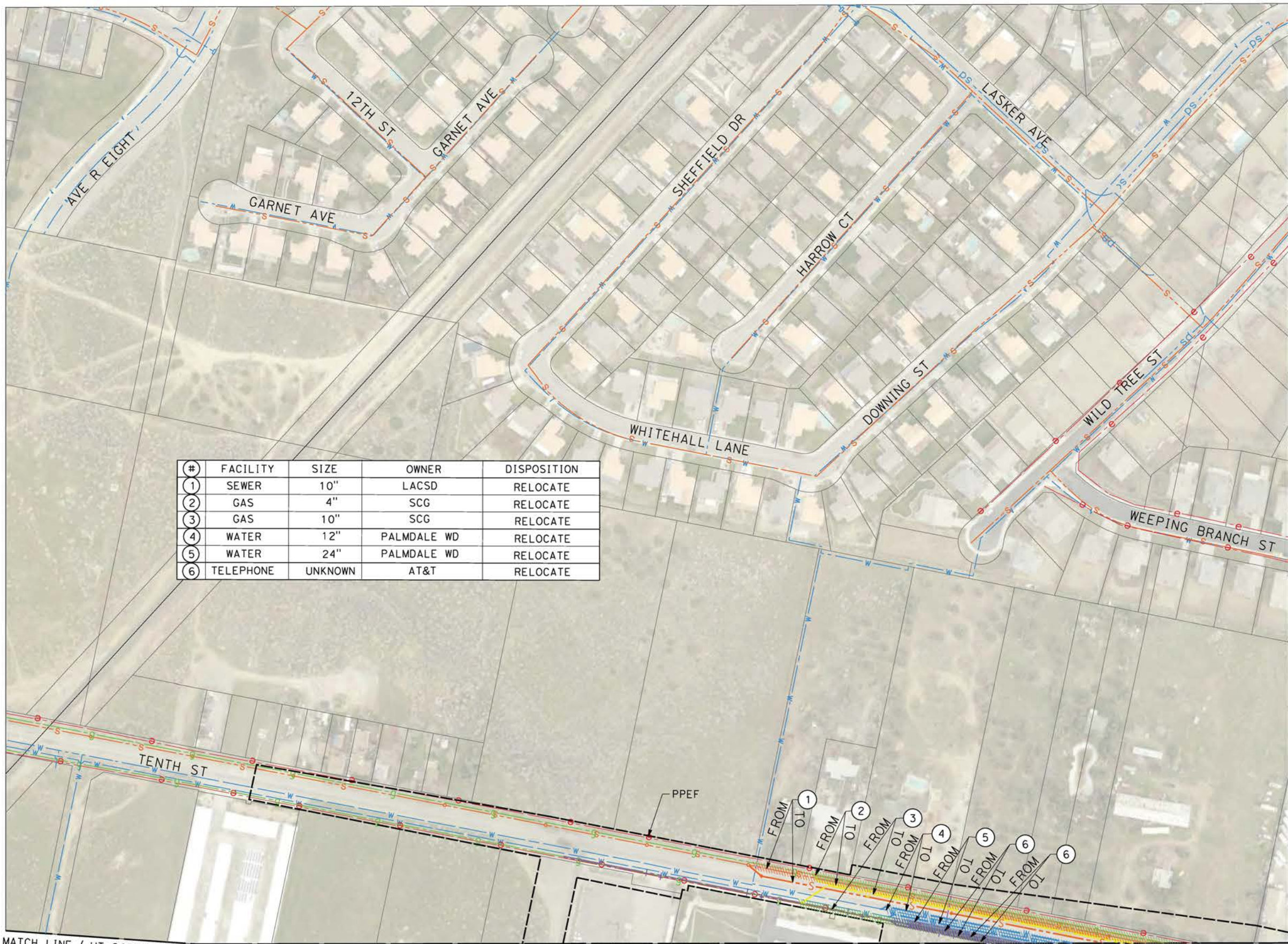
UTILITY RELOCATION PLANS

CONTRACT NO.
HSR14-42
DRAWING NO.
UT-C4511-S14
SCALE
AS SHOWN
SHEET NO.

ct:\pwworking\chsr\dm19126\PB-UT-C4512-S14.dgn

5/12/2021 11:55:48 AM

0400074



#	FACILITY	SIZE	OWNER	DISPOSITION
1	SEWER	10"	LACSD	RELOCATE
2	GAS	4"	SCG	RELOCATE
3	GAS	10"	SCG	RELOCATE
4	WATER	12"	PALMDALE WD	RELOCATE
5	WATER	24"	PALMDALE WD	RELOCATE
6	TELEPHONE	UNKNOWN	AT&T	RELOCATE



MATCH LINE (UT-C4513-S14)

MATCH LINE (UT-C4008-S14)

MATCH LINE (UT-C4009-S14)



REV	DATE	BY	CHK	APP	DESCRIPTION

DESIGNED BY
A. TRONCOSO
DRAWN BY
F. VASQUEZ
CHECKED BY
W. GUO
IN CHARGE
A. RELANO
DATE
04/30/2021

PEPD RECORD SET
REV 02

NOT FOR CONSTRUCTION



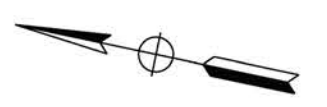
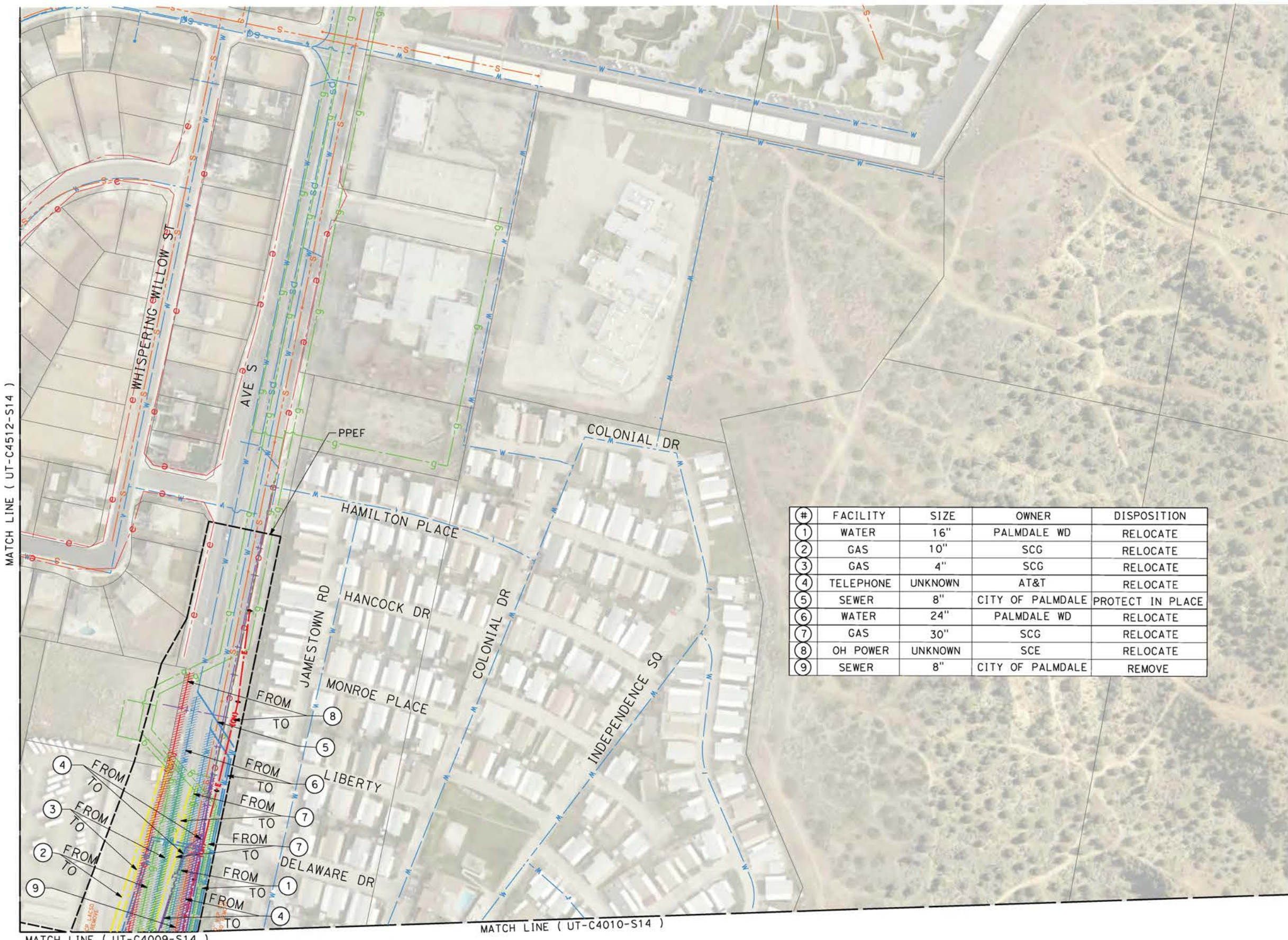
CALIFORNIA HIGH-SPEED RAIL PROJECT
PALMDALE TO BURBANK
ALIGNMENT "REFINED SR14"
UTILITY RELOCATION PLANS

CONTRACT NO.
HSR14-42
DRAWING NO.
UT-C4512-S14
SCALE
AS SHOWN
SHEET NO.

ct:\pwworking\chsr\dms19126\PB-UT-C4513-S14.dgn

5/12/2021 11:56:12 AM

0400074



#	FACILITY	SIZE	OWNER	DISPOSITION
1	WATER	16"	PALMDALE WD	RELOCATE
2	GAS	10"	SCG	RELOCATE
3	GAS	4"	SCG	RELOCATE
4	TELEPHONE	UNKNOWN	AT&T	RELOCATE
5	SEWER	8"	CITY OF PALMDALE	PROTECT IN PLACE
6	WATER	24"	PALMDALE WD	RELOCATE
7	GAS	30"	SCG	RELOCATE
8	OH POWER	UNKNOWN	SCE	RELOCATE
9	SEWER	8"	CITY OF PALMDALE	REMOVE



REV	DATE	BY	CHK	APP	DESCRIPTION

DESIGNED BY
A. TRONCOSO
DRAWN BY
F. VASQUEZ
CHECKED BY
W. GUO
IN CHARGE
A. RELANO
DATE
04/30/2021

PEPD RECORD SET
REV 02

NOT FOR CONSTRUCTION

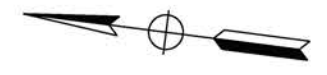


CALIFORNIA HIGH-SPEED RAIL PROJECT
PALMDALE TO BURBANK
ALIGNMENT "REFINED SR14"

UTILITY RELOCATION PLANS

CONTRACT NO.
HSR14-42
DRAWING NO.
UT-C4513-S14
SCALE
AS SHOWN
SHEET NO.

MATCH LINE (UT-C4011-S14)



LAKE PALMDALE

#	FACILITY	SIZE	OWNER	DISPOSITION
1	WATER	8"	PALMDALE WD	PROTECT IN PLACE



c:\pwworking\chsr\dms19126\pb-ut-c4514-s14.dgn

5/12/2021 11:56:33 AM

0400074

REV	DATE	BY	CHK	APP	DESCRIPTION

DESIGNED BY
A. TRONCOSO

DRAWN BY
F. VASQUEZ

CHECKED BY
W. GUO

IN CHARGE
A. RELANO

DATE
04/30/2021

PEPD RECORD SET
REV 02

NOT FOR CONSTRUCTION



CALIFORNIA HIGH-SPEED RAIL PROJECT
PALMDALE TO BURBANK
ALIGNMENT "REFINED SR14"

UTILITY RELOCATION PLANS

CONTRACT NO.
HSR14-42

DRAWING NO.
UT-C4514-S14

SCALE
AS SHOWN

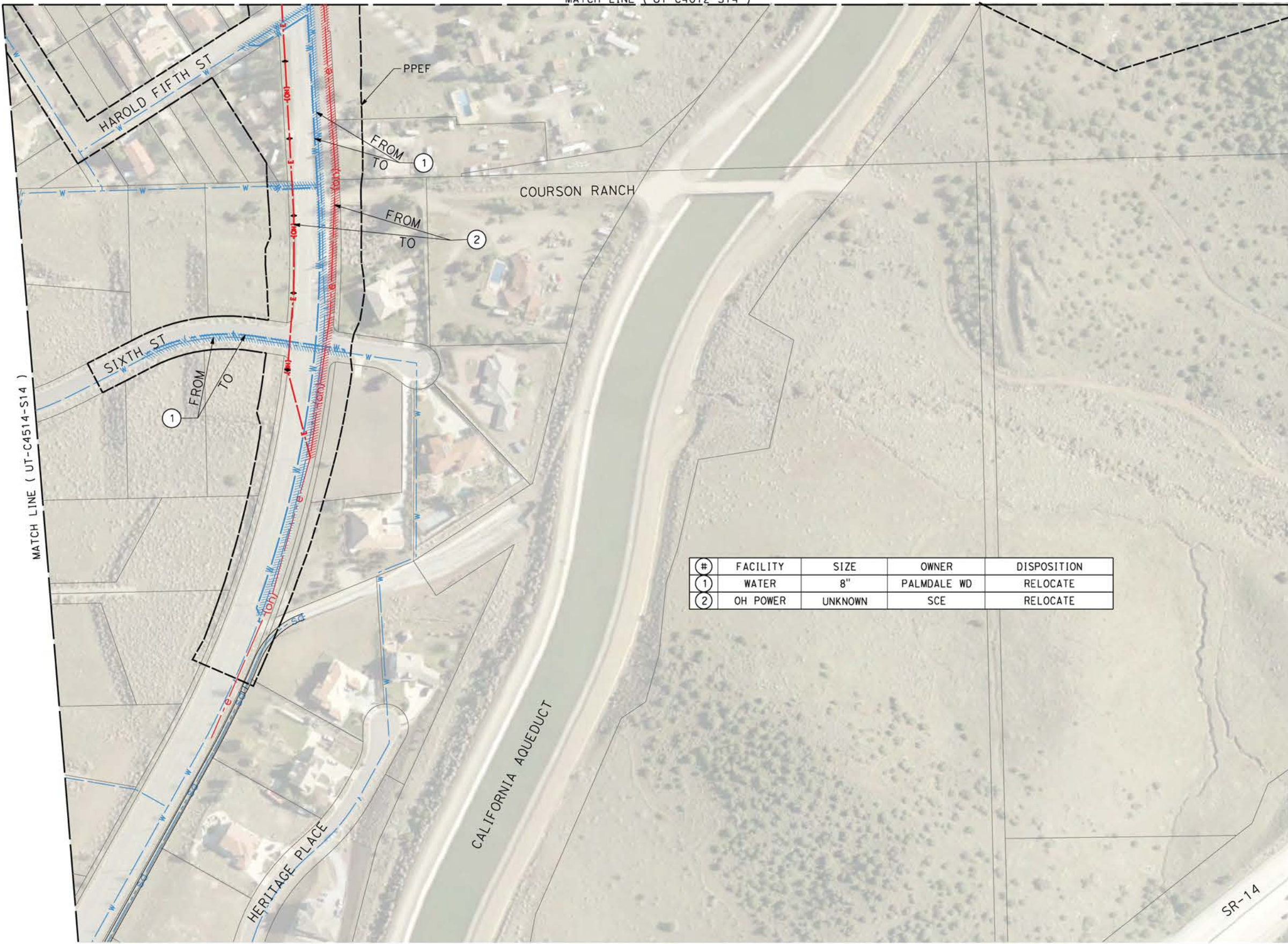
SHEET NO.

ct:\pwworking\chsr\dms19126\pb-UT-C4515-S14.dgn

5/27/2021 11:14:43 AM

0400074

MATCH LINE (UT-C4012-S14)



#	FACILITY	SIZE	OWNER	DISPOSITION
1	WATER	8"	PALMDALE WD	RELOCATE
2	OH POWER	UNKNOWN	SCE	RELOCATE

REV	DATE	BY	CHK	APP	DESCRIPTION

DESIGNED BY
A. TRONCOSO
DRAWN BY
F. VASQUEZ
CHECKED BY
W. GUO
IN CHARGE
A. RELANO
DATE
04/30/2021

PEPD RECORD SET
REV 02
NOT FOR CONSTRUCTION

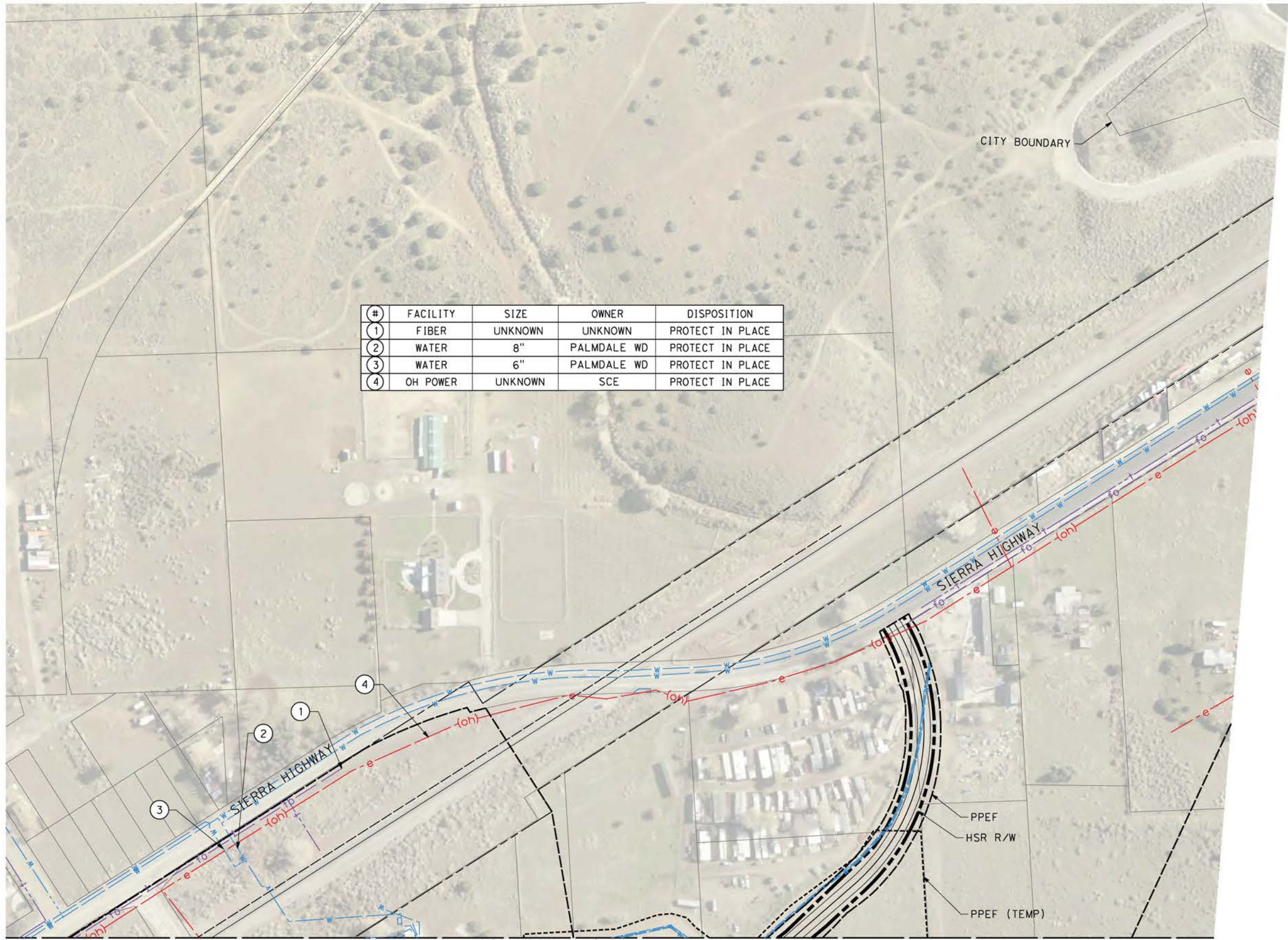


CALIFORNIA HIGH-SPEED RAIL PROJECT
PALMDALE TO BURBANK
ALIGNMENT "REFINED SR14"
UTILITY RELOCATION PLANS

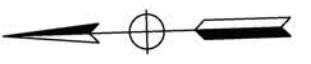
CONTRACT NO.
HSR14-42
DRAWING NO.
UT-C4515-S14
SCALE
AS SHOWN
SHEET NO.

5/27/2021 12:48:17 PM c:\pwworking\chsr\dms19126\PB-UT-C4516-S14.dgn

0400074



#	FACILITY	SIZE	OWNER	DISPOSITION
1	FIBER	UNKNOWN	UNKNOWN	PROTECT IN PLACE
2	WATER	8"	PALMDALE WD	PROTECT IN PLACE
3	WATER	6"	PALMDALE WD	PROTECT IN PLACE
4	OH POWER	UNKNOWN	SCE	PROTECT IN PLACE



MATCH LINE (UT-C4012-S14)

REV	DATE	BY	CHK	APP	DESCRIPTION

DESIGNED BY
A. TRONCOSO
DRAWN BY
F. VASQUEZ
CHECKED BY
W. GUO
IN CHARGE
A. RELANO
DATE
04/30/2021

PEPD RECORD SET
REV 02

NOT FOR CONSTRUCTION



CALIFORNIA HIGH-SPEED RAIL PROJECT
PALMDALE TO BURBANK
ALIGNMENT "REFINED SR14"

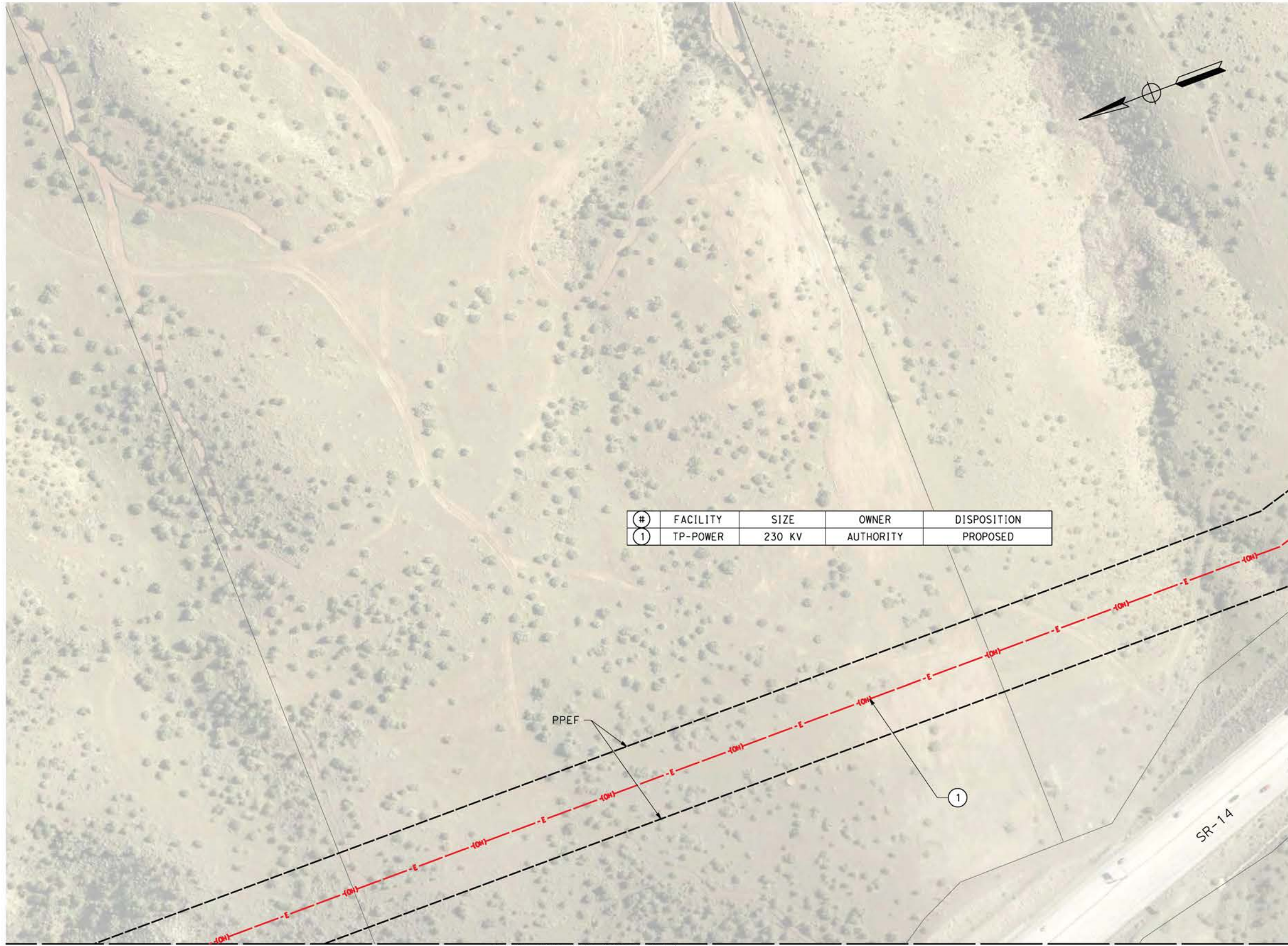
UTILITY RELOCATION PLANS

CONTRACT NO.
HSR14-42
DRAWING NO.
UT-C4516-S14
SCALE
AS SHOWN
SHEET NO.

ct:\pwworking\chsr\dm19126\PB-UT-C4518-S14.dgn

5/12/2021 11:57:41 AM

0400074



#	FACILITY	SIZE	OWNER	DISPOSITION
1	TP-POWER	230 KV	AUTHORITY	PROPOSED

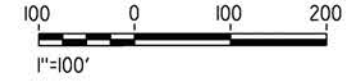
PPEF

1

SR-14

MATCH LINE (UT-C4519-S14)

MATCH LINE (UT-C4014-S14)



REV	DATE	BY	CHK	APP	DESCRIPTION

DESIGNED BY
A. TRONCOSO
DRAWN BY
F. VASQUEZ
CHECKED BY
W. GUO
IN CHARGE
A. RELANO
DATE
04/30/2021

PEPD RECORD SET
REV 02

NOT FOR CONSTRUCTION



CALIFORNIA HIGH-SPEED RAIL PROJECT
PALMDALE TO BURBANK
ALIGNMENT "REFINED SR14"

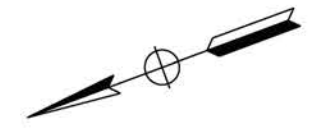
UTILITY RELOCATION PLANS

CONTRACT NO.
HSR14-42
DRAWING NO.
UT-C4518-S14
SCALE
AS SHOWN
SHEET NO.

cs:\pwworking\chsr\vdms19126\pb-ut-c4519-s14.dgn

5/12/2021 11:58:07 AM

0400074



#	FACILITY	SIZE	OWNER	DISPOSITION
1	TP-POWER	230 KV	AUTHORITY	PROPOSED



REV	DATE	BY	CHK	APP	DESCRIPTION

DESIGNED BY
A. TRONCOSO
DRAWN BY
F. VASQUEZ
CHECKED BY
W. GUO
IN CHARGE
A. RELANO
DATE
04/30/2021

PEPD RECORD SET
REV 02

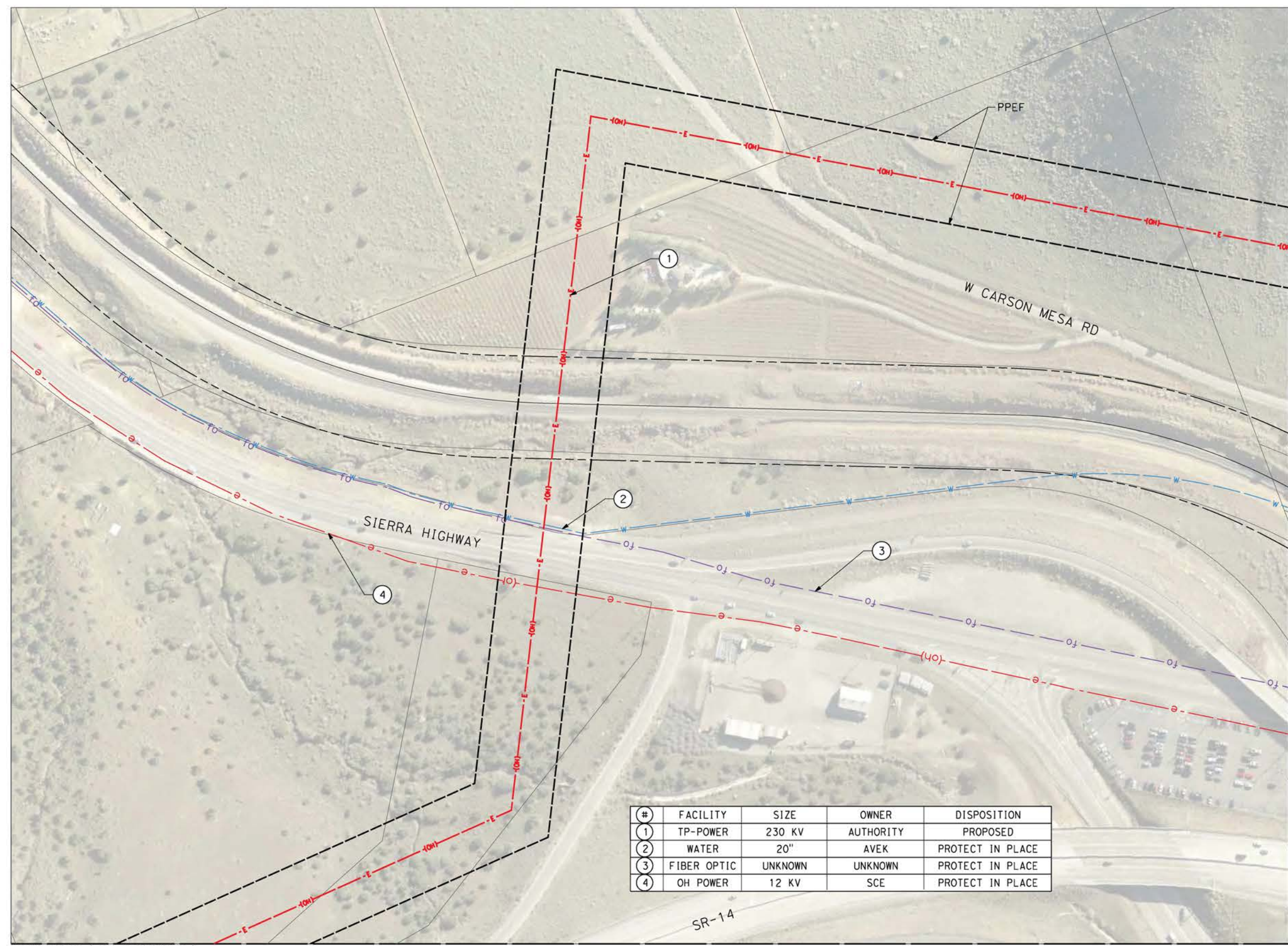
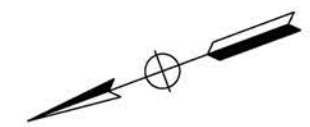
NOT FOR CONSTRUCTION



CALIFORNIA HIGH-SPEED RAIL PROJECT
PALMDALE TO BURBANK
ALIGNMENT "REFINED SR14"

UTILITY RELOCATION PLANS

CONTRACT NO.
HSR14-42
DRAWING NO.
UT-C4519-S14
SCALE
AS SHOWN
SHEET NO.



MATCH LINE (UT-C4521-S14)

MATCH LINE (UT-C4519-S14)

#	FACILITY	SIZE	OWNER	DISPOSITION
1	TP-POWER	230 KV	AUTHORITY	PROPOSED
2	WATER	20"	AVEK	PROTECT IN PLACE
3	FIBER OPTIC	UNKNOWN	UNKNOWN	PROTECT IN PLACE
4	OH POWER	12 KV	SCE	PROTECT IN PLACE



c:\pwworking\chsr\dmis19126\pb-ut-c4520-s14.dgn

5/12/2021 11:58:30 AM

0400074

REV	DATE	BY	CHK	APP	DESCRIPTION

DESIGNED BY
A. TRONCOSO
DRAWN BY
F. VASQUEZ
CHECKED BY
W. GUO
IN CHARGE
A. RELANO
DATE
04/30/2021

PEPD RECORD SET
REV 02

NOT FOR CONSTRUCTION



CALIFORNIA HIGH-SPEED RAIL PROJECT
PALMDALE TO BURBANK
ALIGNMENT "REFINED SR14"

UTILITY RELOCATION PLANS

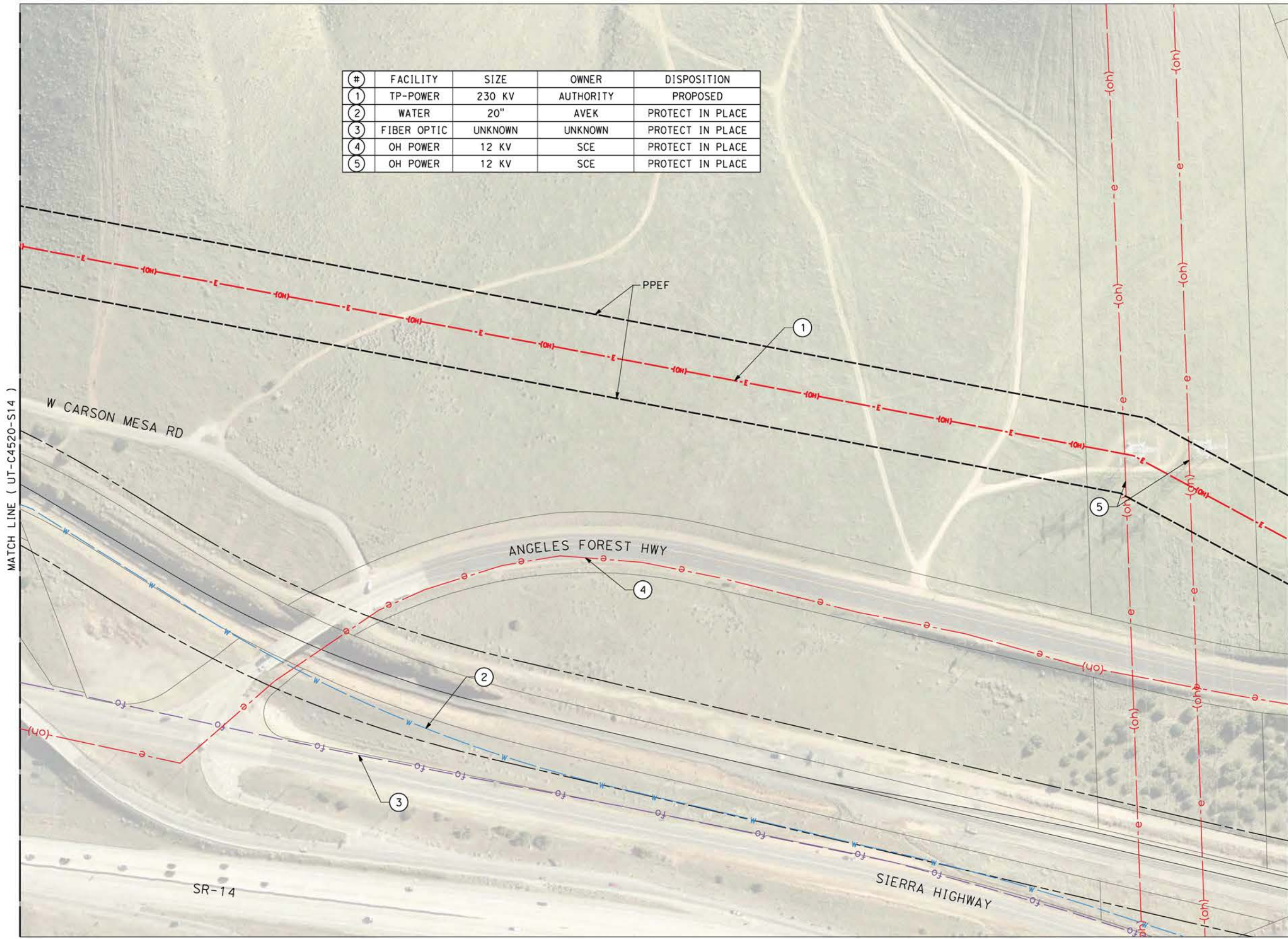
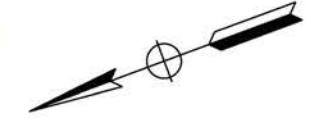
CONTRACT NO.
HSR14-42
DRAWING NO.
UT-C4520-S14
SCALE
AS SHOWN
SHEET NO.

ct:\pwworking\chsr\dm19126\PB-UT-C4521-S14.dgn

5/12/2021 11:58:55 AM

0400074

#	FACILITY	SIZE	OWNER	DISPOSITION
1	TP-POWER	230 KV	AUTHORITY	PROPOSED
2	WATER	20"	AVEK	PROTECT IN PLACE
3	FIBER OPTIC	UNKNOWN	UNKNOWN	PROTECT IN PLACE
4	OH POWER	12 KV	SCE	PROTECT IN PLACE
5	OH POWER	12 KV	SCE	PROTECT IN PLACE



REV	DATE	BY	CHK	APP	DESCRIPTION

DESIGNED BY
A. TRONCOSO
DRAWN BY
F. VASQUEZ
CHECKED BY
W. GUO
IN CHARGE
A. RELANO
DATE
04/30/2021

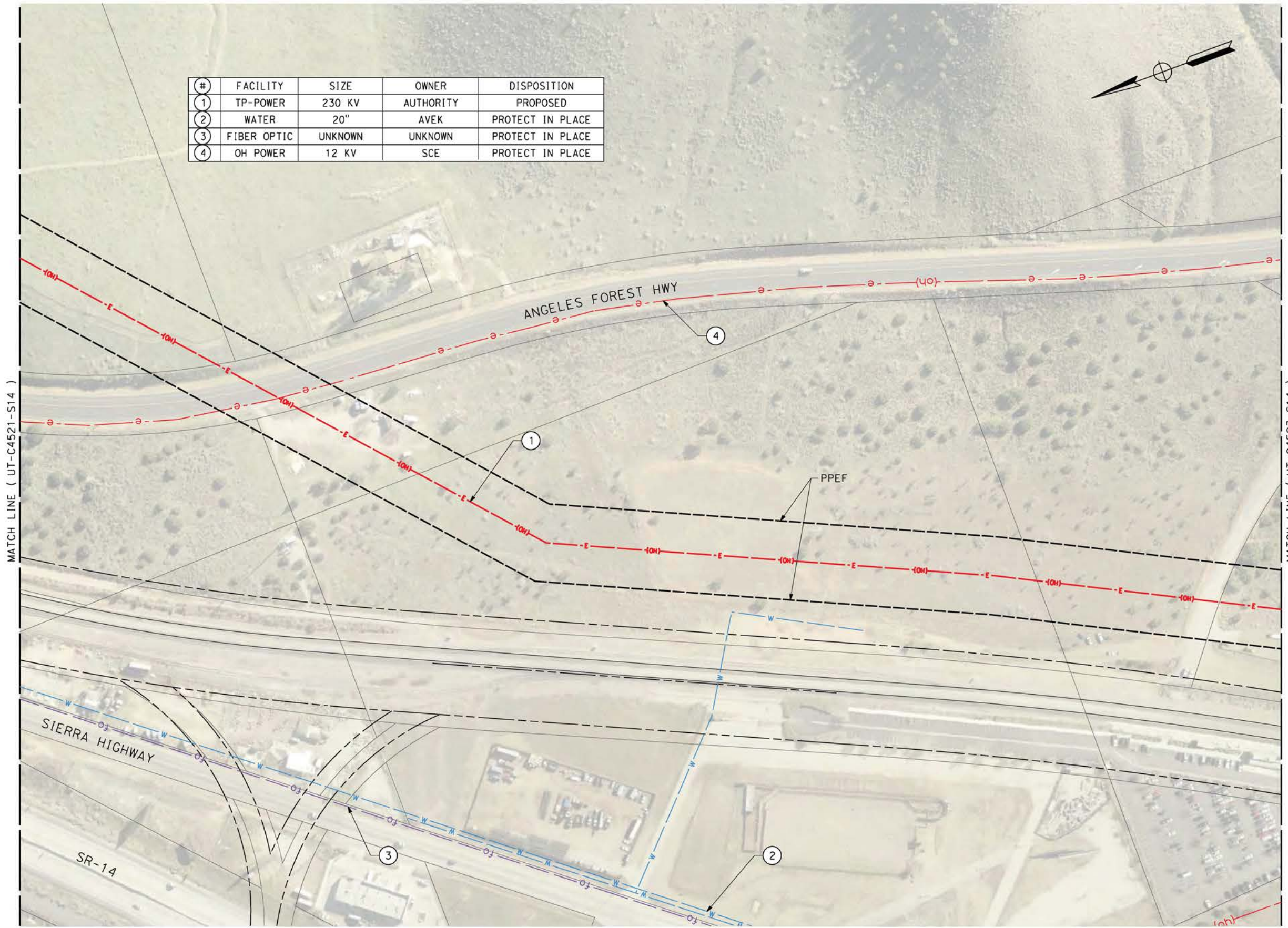
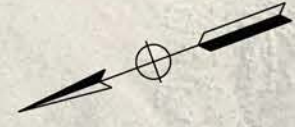
PEPD RECORD SET
REV 02
NOT FOR CONSTRUCTION



CALIFORNIA HIGH-SPEED RAIL PROJECT
PALMDALE TO BURBANK
ALIGNMENT "REFINED SR14"
UTILITY RELOCATION PLANS

CONTRACT NO.
HSR14-42
DRAWING NO.
UT-C4521-S14
SCALE
AS SHOWN
SHEET NO.

#	FACILITY	SIZE	OWNER	DISPOSITION
1	TP-POWER	230 KV	AUTHORITY	PROPOSED
2	WATER	20"	AVEK	PROTECT IN PLACE
3	FIBER OPTIC	UNKNOWN	UNKNOWN	PROTECT IN PLACE
4	OH POWER	12 KV	SCE	PROTECT IN PLACE



c:\pwworking\chsr\dms19126\pb-ut-C4522-S14.dgn

5/12/2021 11:59:13 AM

0400074

REV	DATE	BY	CHK	APP	DESCRIPTION

DESIGNED BY
A. TRONCOSO
DRAWN BY
F. VASQUEZ
CHECKED BY
W. GUO
IN CHARGE
A. RELANO
DATE
04/30/2021

PEPD RECORD SET
REV 02

NOT FOR CONSTRUCTION



CALIFORNIA HIGH-SPEED RAIL PROJECT
PALMDALE TO BURBANK
ALIGNMENT "REFINED SR14"

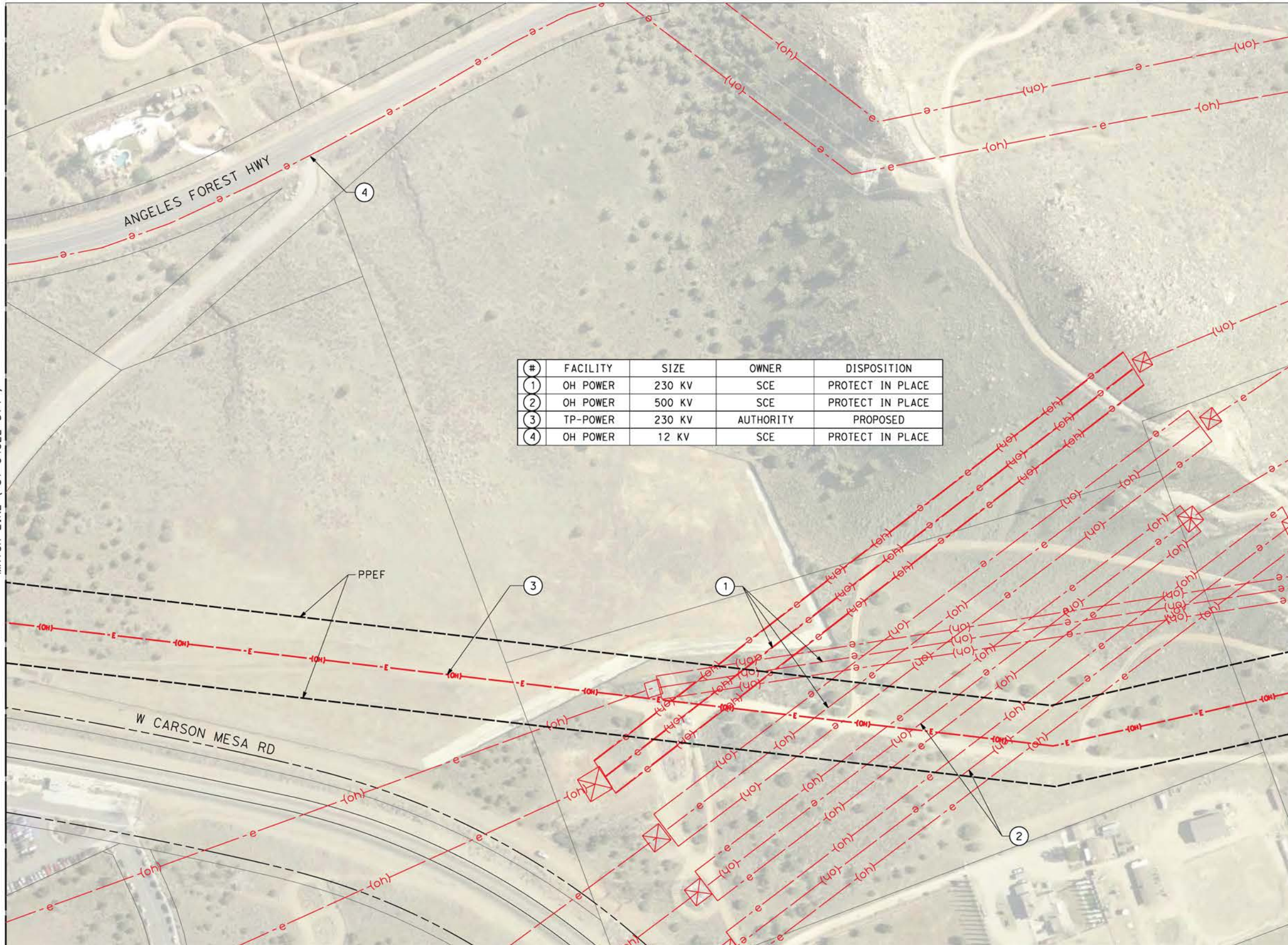
UTILITY RELOCATION PLANS

CONTRACT NO.
HSR14-42
DRAWING NO.
UT-C4522-S14
SCALE
AS SHOWN
SHEET NO.

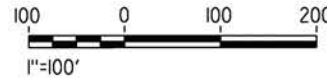
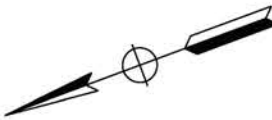
ct:\pwworking\chsr\dms19126\PB-UT-C4523-S14.dgn

5/12/2021 11:59:33 AM

0400074



#	FACILITY	SIZE	OWNER	DISPOSITION
1	OH POWER	230 KV	SCE	PROTECT IN PLACE
2	OH POWER	500 KV	SCE	PROTECT IN PLACE
3	TP-POWER	230 KV	AUTHORITY	PROPOSED
4	OH POWER	12 KV	SCE	PROTECT IN PLACE



REV	DATE	BY	CHK	APP	DESCRIPTION

DESIGNED BY
A. TRONCOSO
DRAWN BY
F. VASQUEZ
CHECKED BY
W. GUO
IN CHARGE
A. RELANO
DATE
04/30/2021

PEPD RECORD SET
REV 02

NOT FOR CONSTRUCTION



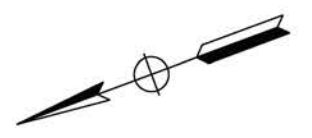
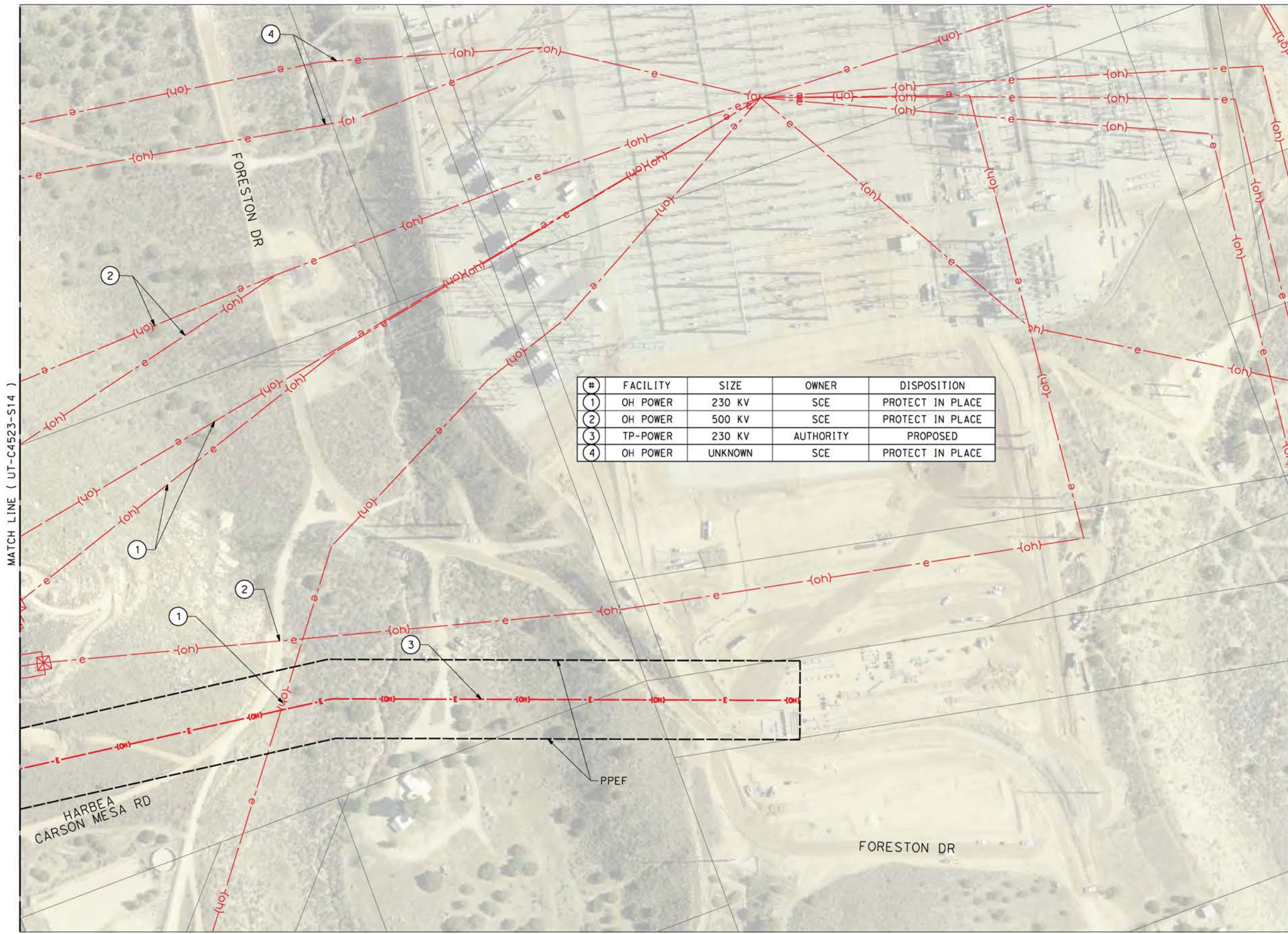
CALIFORNIA HIGH-SPEED RAIL PROJECT
PALMDALE TO BURBANK
ALIGNMENT "REFINED SR14"
UTILITY RELOCATION PLANS

CONTRACT NO.
HSR14-42
DRAWING NO.
UT-C4523-S14
SCALE
AS SHOWN
SHEET NO.

cs:\pwworking\chsr\vdms19126\pb-UT-C4524-S14.dgn

5/12/2021 11:59:52 AM

0400074



REV	DATE	BY	CHK	APP	DESCRIPTION

DESIGNED BY
A. TRONCOSO
DRAWN BY
F. VASQUEZ
CHECKED BY
W. GUO
IN CHARGE
A. RELANO
DATE
04/30/2021

PEPD RECORD SET
REV 02
NOT FOR CONSTRUCTION



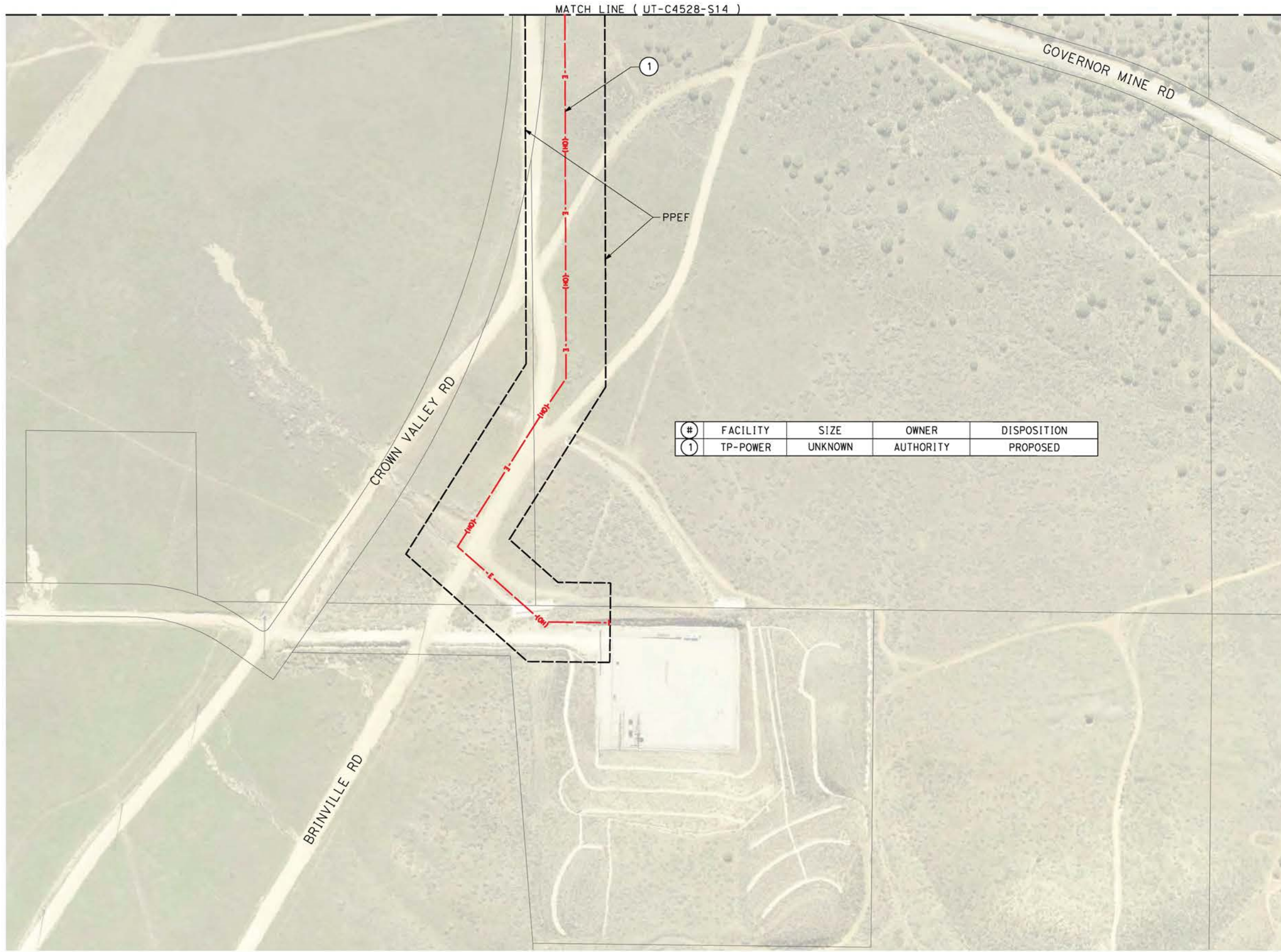
CALIFORNIA HIGH-SPEED RAIL PROJECT
PALMDALE TO BURBANK
ALIGNMENT "REFINED SR14"
UTILITY RELOCATION PLANS

CONTRACT NO.
HSR14-42
DRAWING NO.
UT-C4524-S14
SCALE
AS SHOWN
SHEET NO.

cs:\pwworking\chsr\vdms19126\pb-ut-c4527-s14.dgn

5/12/2021 12:00:11 PM

0400074



#	FACILITY	SIZE	OWNER	DISPOSITION
1	TP-POWER	UNKNOWN	AUTHORITY	PROPOSED



REV	DATE	BY	CHK	APP	DESCRIPTION

DESIGNED BY
A. TRONCOSO
DRAWN BY
F. VASQUEZ
CHECKED BY
W. GUO
IN CHARGE
A. RELANO
DATE
04/30/2021

PEPD RECORD SET
REV 02
NOT FOR CONSTRUCTION



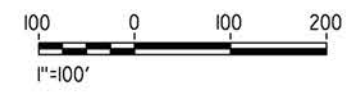
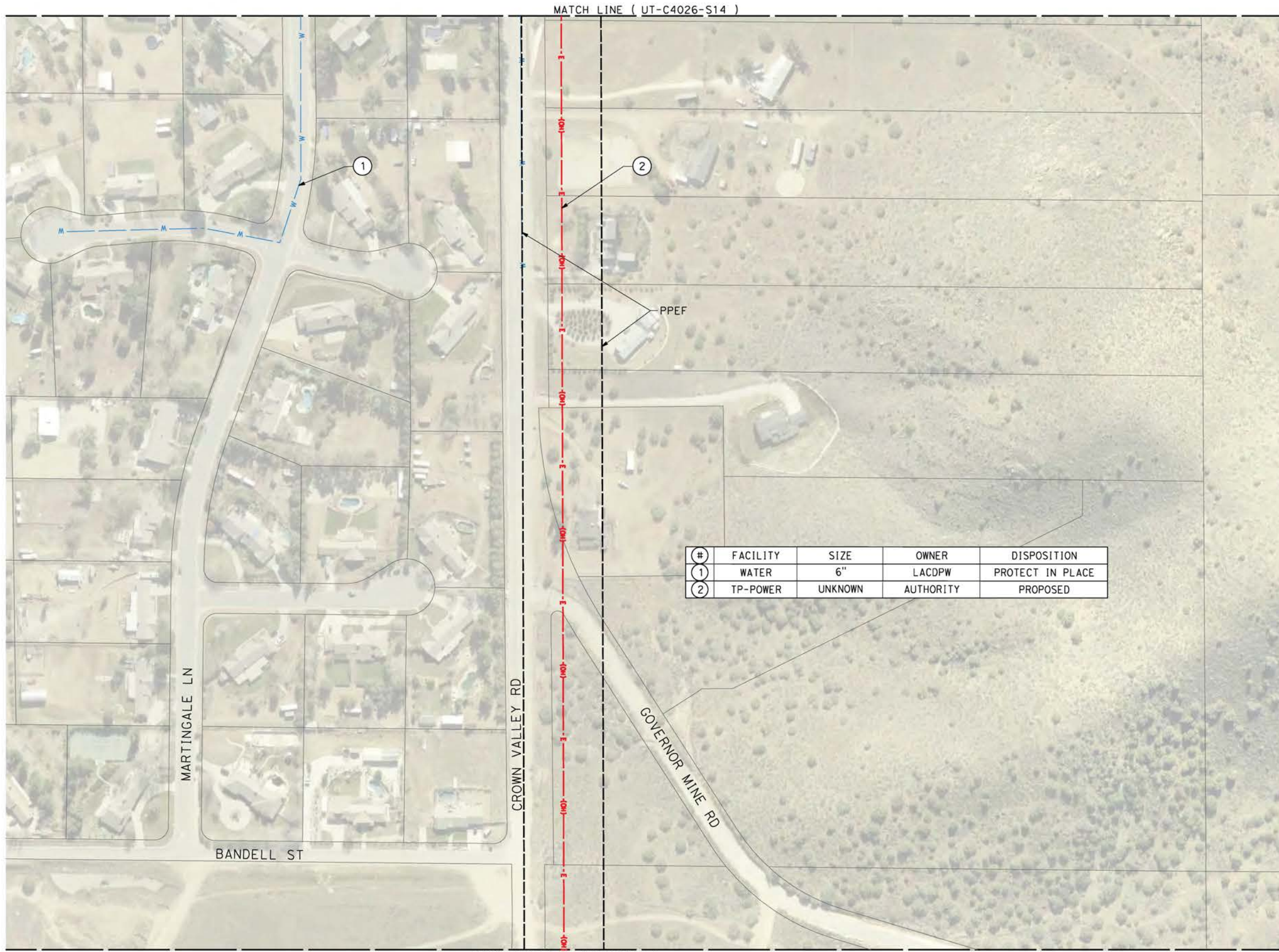
CALIFORNIA HIGH-SPEED RAIL PROJECT
PALMDALE TO BURBANK
ALIGNMENT "REFINED SR14"
UTILITY RELOCATION PLANS

CONTRACT NO.
HSR14-42
DRAWING NO.
UT-C4527-S14
SCALE
AS SHOWN
SHEET NO.

cs:\pwworking\chsr\dmis19126\PB-UT-C4528-S14.dgn

5/12/2021 5:42:10 PM

0400074



REV	DATE	BY	CHK	APP	DESCRIPTION

DESIGNED BY
A. TRONCOSO
DRAWN BY
F. VASQUEZ
CHECKED BY
W. GUO
IN CHARGE
A. RELANO
DATE
04/30/2021

PEPD RECORD SET
REV 02

NOT FOR CONSTRUCTION



CALIFORNIA HIGH-SPEED RAIL PROJECT
PALMDALE TO BURBANK
ALIGNMENT "REFINED SR14"

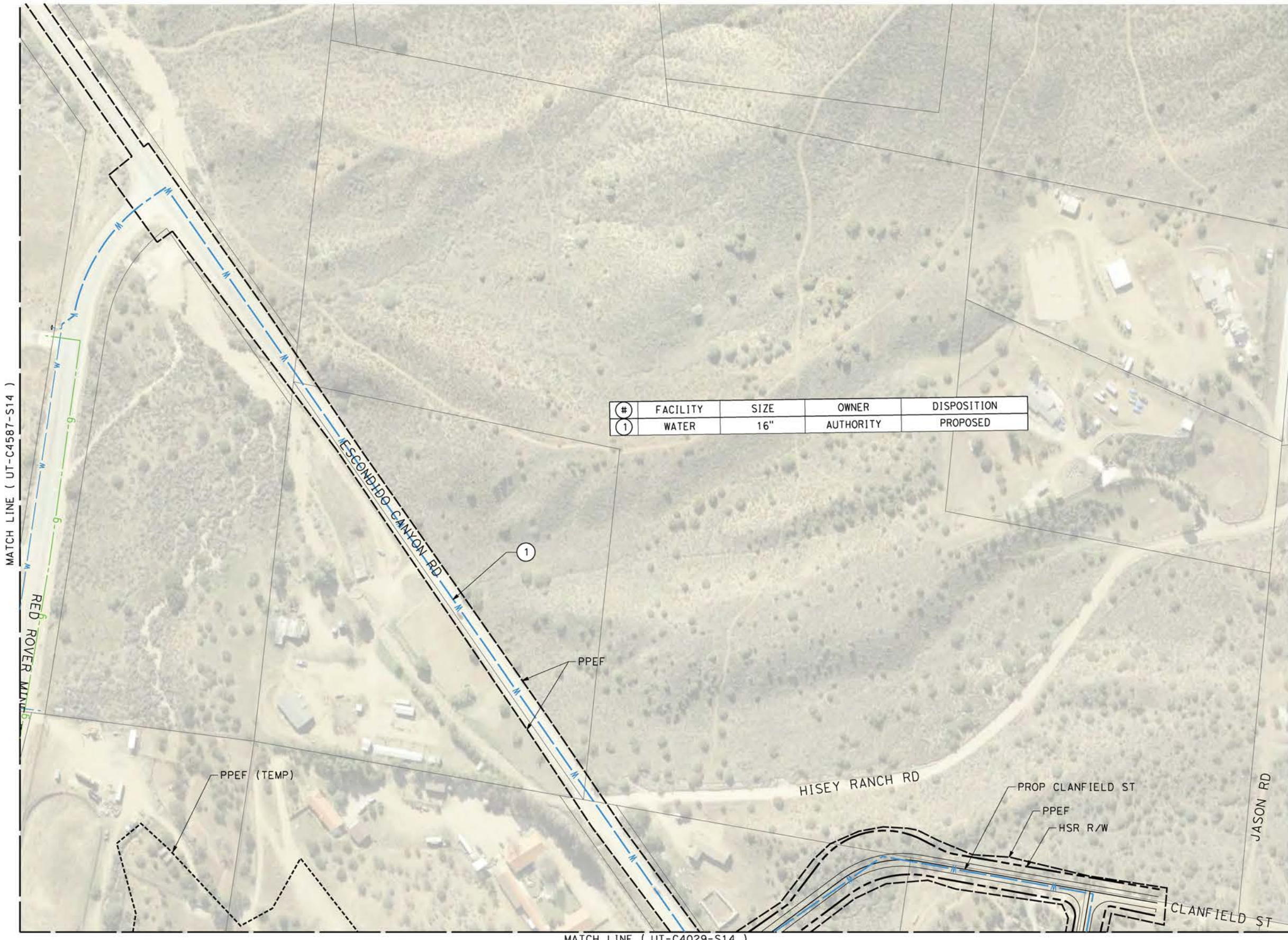
UTILITY RELOCATION PLANS

CONTRACT NO.
HSR14-42
DRAWING NO.
UT-C4528-S14
SCALE
AS SHOWN
SHEET NO.

ct:\pwworking\chsr\dmis19126\PB-UT-C4530-S14.dgn

5/12/2021 5:55:43 PM

0400074



#	FACILITY	SIZE	OWNER	DISPOSITION
1	WATER	16"	AUTHORITY	PROPOSED

REV	DATE	BY	CHK	APP	DESCRIPTION

DESIGNED BY
A. TRONCOSO

DRAWN BY
F. VASQUEZ


CHECKED BY
W. GUO

IN CHARGE
A. RELANO

DATE
04/30/2021

PEPD RECORD SET
REV 02

NOT FOR CONSTRUCTION



CALIFORNIA HIGH-SPEED RAIL PROJECT
PALMDALE TO BURBANK
ALIGNMENT "REFINED SR14"

UTILITY RELOCATION PLANS

CONTRACT NO.
HSR14-42

DRAWING NO.
UT-C4530-S14

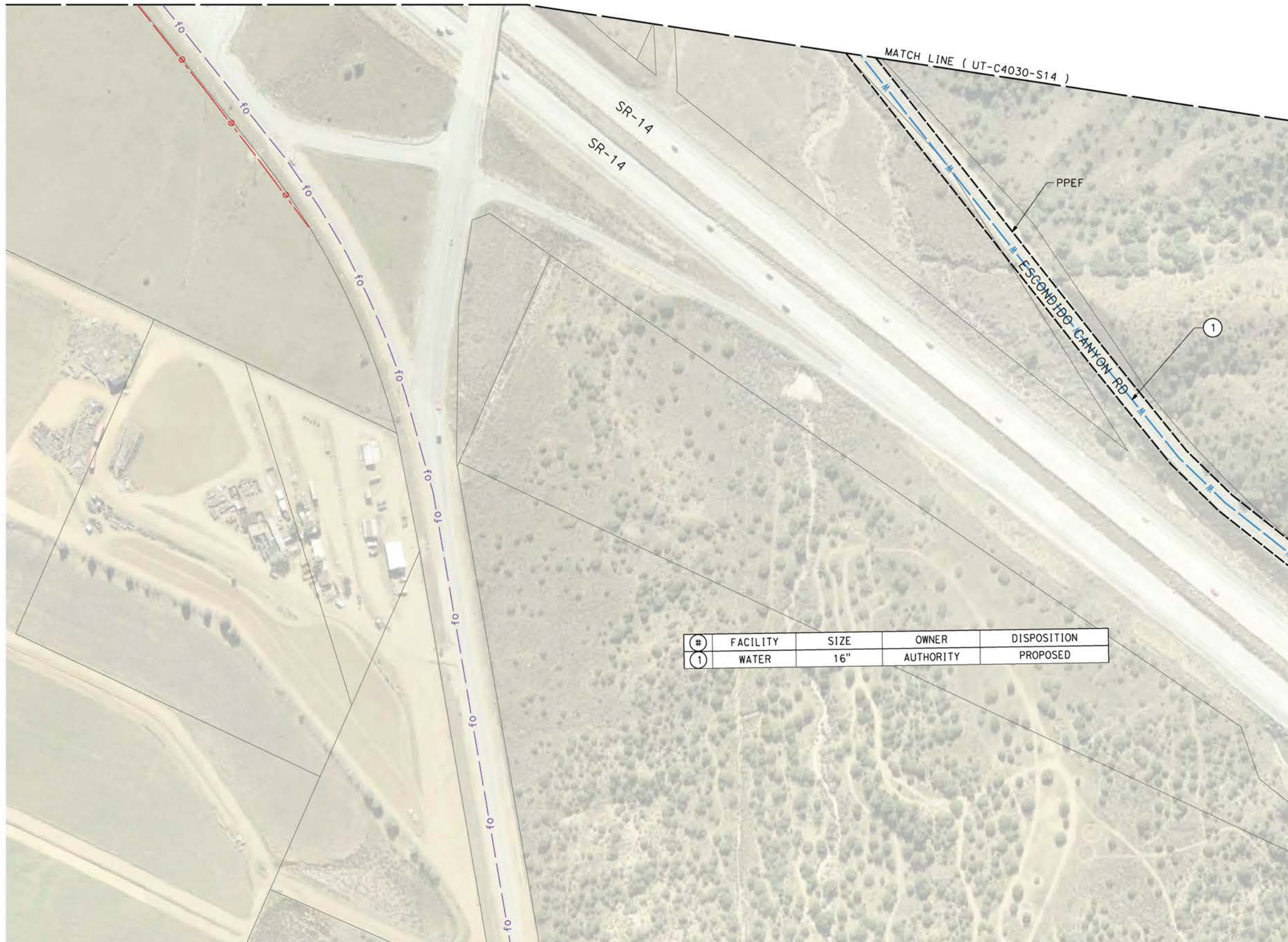
SCALE
AS SHOWN

SHEET NO.

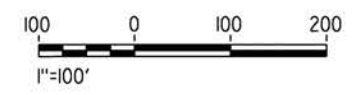
ct:\pwworking\chsr\vdms19126\pb-UT-C4531-S14.dgn

5/12/2021 5:50:09 PM

0400074



#	FACILITY	SIZE	OWNER	DISPOSITION
1	WATER	16"	AUTHORITY	PROPOSED



REV	DATE	BY	CHK	APP	DESCRIPTION

DESIGNED BY
A. TRONCOSO
DRAWN BY
F. VASQUEZ
CHECKED BY
W. GUO
IN CHARGE
A. RELANO
DATE
04/30/2021

PEPD RECORD SET
REV 02

NOT FOR CONSTRUCTION



CALIFORNIA HIGH-SPEED RAIL PROJECT
PALMDALE TO BURBANK
ALIGNMENT "REFINED SR14"

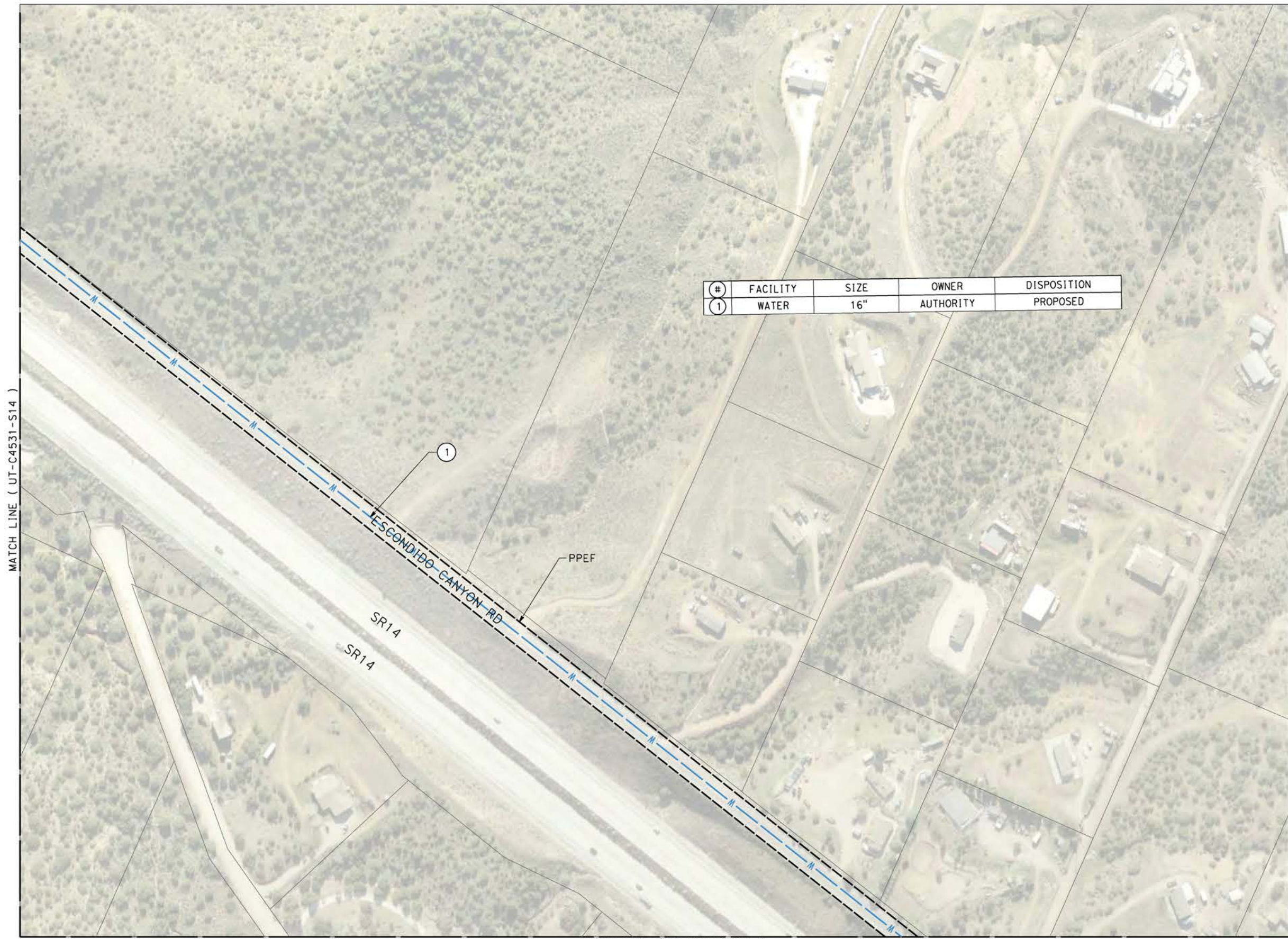
UTILITY RELOCATION PLANS

CONTRACT NO.
HSR14-42
DRAWING NO.
UT-C4531-S14
SCALE
AS SHOWN
SHEET NO.

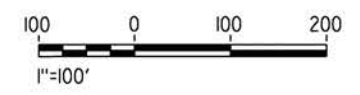
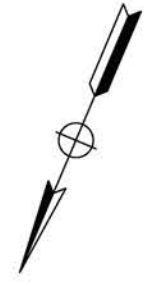
ct:\users\0400073\appdata\local\bentley\projectwise\workingdir\sener-us-pw-bentley.com_sener-us-pw-01\carline.dimar\io\dms19126\pb-ut-c4538-s14.dgn

5/18/2021 12:32:24 PM

0400073



#	FACILITY	SIZE	OWNER	DISPOSITION
1	WATER	16"	AUTHORITY	PROPOSED



REV	DATE	BY	CHK	APP	DESCRIPTION

DESIGNED BY
A. TRONCOSO
DRAWN BY
F. VASQUEZ
CHECKED BY
W. GUO
IN CHARGE
A. RELANO
DATE
04/30/2021

PEPD RECORD SET
REV 02

NOT FOR CONSTRUCTION



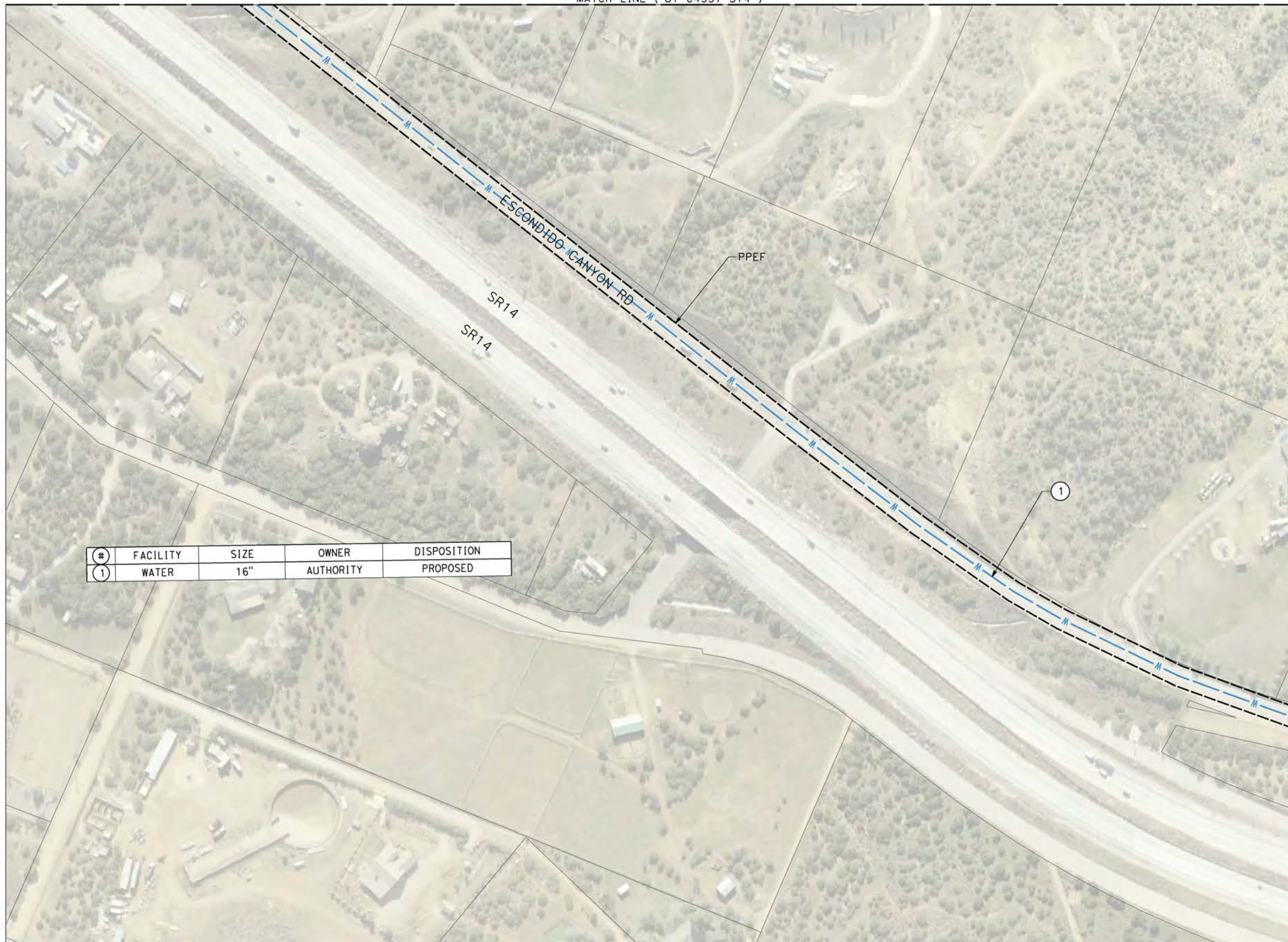
CALIFORNIA HIGH-SPEED RAIL PROJECT
PALMDALE TO BURBANK
ALIGNMENT "REFINED SR14"

UTILITY RELOCATION PLANS

CONTRACT NO.
HSR14-42
DRAWING NO.
UT-C4537-S14
SCALE
AS SHOWN
SHEET NO.

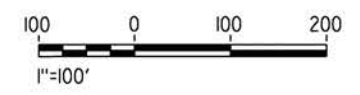
5/18/2021 12:36:29 PM c:\users\0400073\appdata\local\bentley\projectwise\workingdir\sener-us-pw\bentley.com_sener-us-pw-01\car\line.dimar\io\dms19126\pb-ut-c4537-s14.dgn

MATCH LINE (UT-C4537-S14)



MATCH LINE (UT-C4539-S14)

#	FACILITY	SIZE	OWNER	DISPOSITION
1	WATER	16"	AUTHORITY	PROPOSED



REV	DATE	BY	CHK	APP	DESCRIPTION

DESIGNED BY
A. TRONCOSO
DRAWN BY
F. VASQUEZ
CHECKED BY
W. GUO
IN CHARGE
A. RELANO
DATE
04/30/2021

PEPD RECORD SET
REV 02

NOT FOR CONSTRUCTION



CALIFORNIA HIGH-SPEED RAIL PROJECT
PALMDALE TO BURBANK
ALIGNMENT "REFINED SR14"

UTILITY RELOCATION PLANS


CONTRACT NO.
HSR14-42
DRAWING NO.
UT-C4538-S14
SCALE
AS SHOWN
SHEET NO.

0400073

cs:\pwworking\chsr\vdms19126\pb-ut-C4539-S14.dgn

5/12/2021 12:02:38 PM

0400074



#	FACILITY	SIZE	OWNER	DISPOSITION
1	WATER	16"	AUTHORITY	PROPOSED



REV	DATE	BY	CHK	APP	DESCRIPTION

DESIGNED BY
F.VASQUEZ
DRAWN BY
F.VASQUEZ
CHECKED BY
W.GUO
IN CHARGE
A.RELANO
DATE
04/30/2021

PEPD RECORD SET
REV 02

NOT FOR CONSTRUCTION



CALIFORNIA HIGH-SPEED RAIL PROJECT
PALMDALE TO BURBANK
ALIGNMENT "REFINED SR14"

UTILITY RELOCATION PLANS

CONTRACT NO.
HSR14-42
DRAWING NO.
UT-C4539-S14
SCALE
AS SHOWN
SHEET NO.

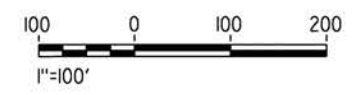
cs:\pwworking\chsr\dms19126\pb-ut-c4540-s14.dgn

5/12/2021 12:02:59 PM

0400074



#	FACILITY	SIZE	OWNER	DISPOSITION
1	WATER	16"	AUTHORITY	PROPOSED




REV	DATE	BY	CHK	APP	DESCRIPTION

DESIGNED BY
A. TRONCOSO
DRAWN BY
F. VASQUEZ
CHECKED BY
W. GUO
IN CHARGE
A. RELANO
DATE
04/30/2021

PEPD RECORD SET
REV 02

NOT FOR CONSTRUCTION



CALIFORNIA HIGH-SPEED RAIL PROJECT
PALMDALE TO BURBANK
ALIGNMENT "REFINED SR14"

UTILITY RELOCATION PLANS

CONTRACT NO.
HSR14-42
DRAWING NO.
UT-C4540-S14
SCALE
AS SHOWN
SHEET NO.

cs:\pwworking\chsr\dm19126\PB-UT-C4541-S14.dgn

5/12/2021 12:03:19 PM

0400074



#	FACILITY	SIZE	OWNER	DISPOSITION
1	WATER	16"	AUTHORITY	PROPOSED



REV	DATE	BY	CHK	APP	DESCRIPTION

DESIGNED BY
A. TRONCOSO
DRAWN BY
F. VASQUEZ
CHECKED BY
W. GUO
IN CHARGE
A. RELANO
DATE
04/30/2021

PEPD RECORD SET
REV 02

NOT FOR CONSTRUCTION



CALIFORNIA HIGH-SPEED RAIL PROJECT
PALMDALE TO BURBANK
ALIGNMENT "REFINED SR14"

UTILITY RELOCATION PLANS

CONTRACT NO.
HSR14-42
DRAWING NO.
UT-C4541-S14
SCALE
AS SHOWN
SHEET NO.

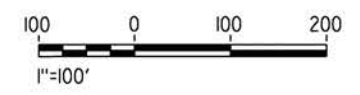
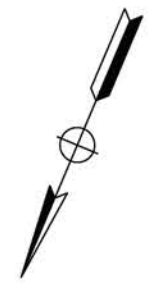
cs:\pwworking\chsr\dms19126\PB-UT-C4542-S14.dgn

5/12/2021 12:03:39 PM

0400074



#	FACILITY	SIZE	OWNER	DISPOSITION
1	WATER	16"	AUTHORITY	PROPOSED



REV	DATE	BY	CHK	APP	DESCRIPTION

DESIGNED BY
A. TRONCOSO
DRAWN BY
F. VASQUEZ
CHECKED BY
W. GUO
IN CHARGE
A. RELANO
DATE
04/30/2021

PEPD RECORD SET
REV 02

NOT FOR CONSTRUCTION



CALIFORNIA HIGH-SPEED RAIL PROJECT
PALMDALE TO BURBANK
ALIGNMENT "REFINED SR14"

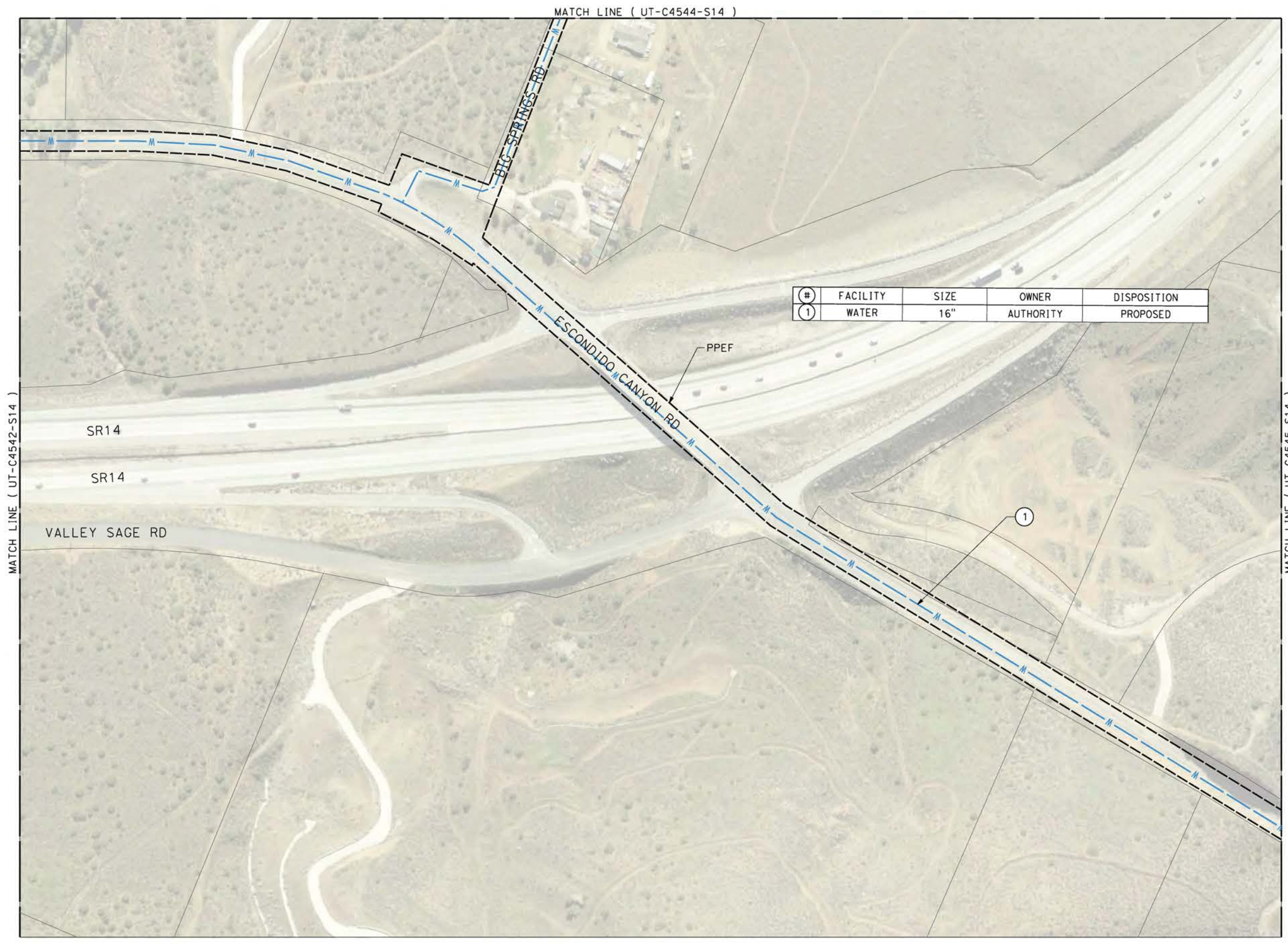
UTILITY RELOCATION PLANS

CONTRACT NO.
HSR14-42
DRAWING NO.
UT-C4542-S14
SCALE
AS SHOWN
SHEET NO.

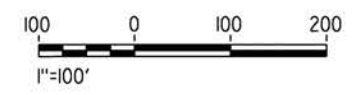
cs:\pwworking\chsr\vdms19126\pb-ut-c4543-s14.dgn

5/12/2021 12:04:00 PM

0400074



#	FACILITY	SIZE	OWNER	DISPOSITION
1	WATER	16"	AUTHORITY	PROPOSED



REV	DATE	BY	CHK	APP	DESCRIPTION

DESIGNED BY
A. TRONCOSO
DRAWN BY
F. VASQUEZ
CHECKED BY
W. GUO
IN CHARGE
A. RELANO
DATE
04/30/2021

PEPD RECORD SET
REV 02

NOT FOR CONSTRUCTION



CALIFORNIA HIGH-SPEED RAIL PROJECT
PALMDALE TO BURBANK
ALIGNMENT "REFINED SR14"

UTILITY RELOCATION PLANS

CONTRACT NO.
HSR14-42
DRAWING NO.
UT-C4543-S14
SCALE
AS SHOWN
SHEET NO.

5/18/2021 12:59:26 PM c:\users\0400073\appdata\local\bentley\projectwise\workingdir\sener-us-pw\bentley.com_sener-us-pw-01\carline.dimar\io\dms19126\pb-ut-c4544-s14.dgn



#	FACILITY	SIZE	OWNER	DISPOSITION
1	WATER	16"	AUTHORITY	PROPOSED



REV	DATE	BY	CHK	APP	DESCRIPTION

DESIGNED BY
A. TRONCOSO
DRAWN BY
F. VASQUEZ
CHECKED BY
W. GUO
IN CHARGE
A. RELANO
DATE
04/30/2021

PEPD RECORD SET
REV 02

NOT FOR CONSTRUCTION



CALIFORNIA HIGH-SPEED RAIL PROJECT
PALMDALE TO BURBANK
ALIGNMENT "REFINED SR14"

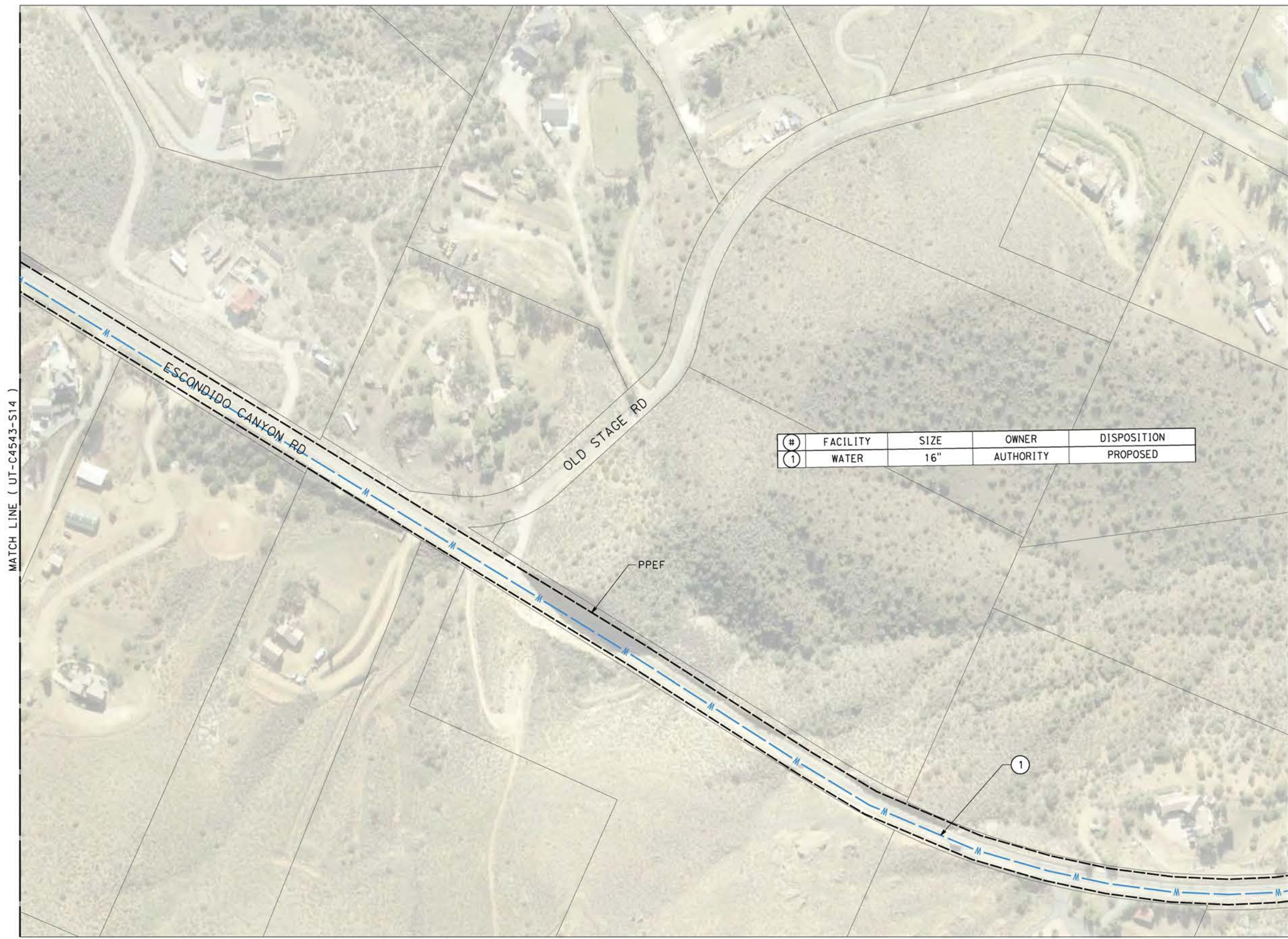
UTILITY RELOCATION PLANS

CONTRACT NO.
HSR14-42
DRAWING NO.
UT-C4544-S14
SCALE
AS SHOWN
SHEET NO.

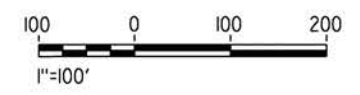
cs:\pwworking\chsr\dmis19126\PB-UT-C4545-S14.dgn

5/12/2021 12:08:43 PM

0400074



#	FACILITY	SIZE	OWNER	DISPOSITION
1	WATER	16"	AUTHORITY	PROPOSED



REV	DATE	BY	CHK	APP	DESCRIPTION

DESIGNED BY
A. TRONCOSO
DRAWN BY
F. VASQUEZ
CHECKED BY
W. GUO
IN CHARGE
A. RELANO
DATE
04/30/2021

PEPD RECORD SET
REV 02

NOT FOR CONSTRUCTION



CALIFORNIA HIGH-SPEED RAIL PROJECT
PALMDALE TO BURBANK
ALIGNMENT "REFINED SR14"

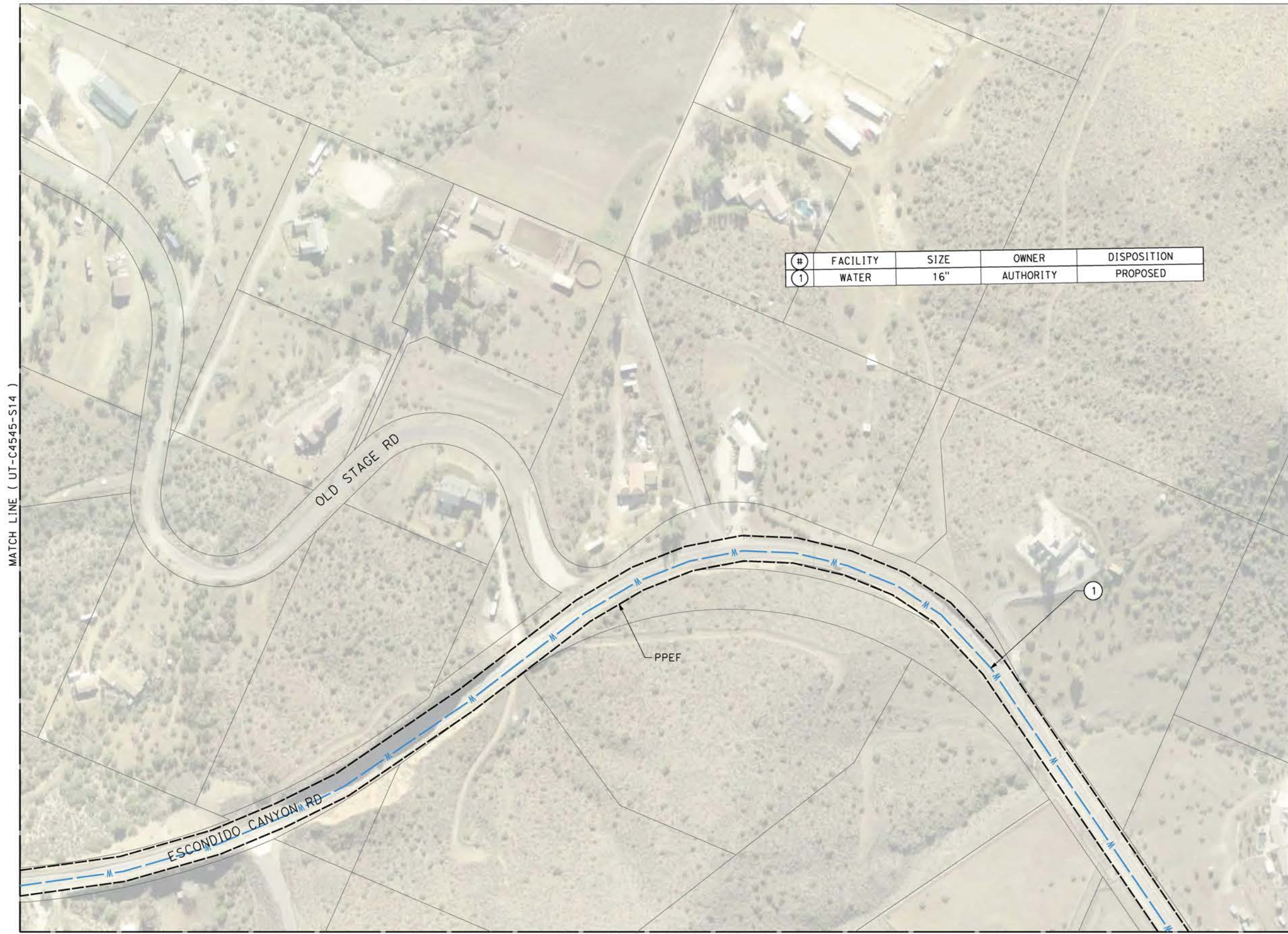
UTILITY RELOCATION PLANS

CONTRACT NO.
HSR14-42
DRAWING NO.
UT-C4545-S14
SCALE
AS SHOWN
SHEET NO.

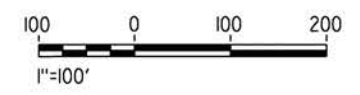
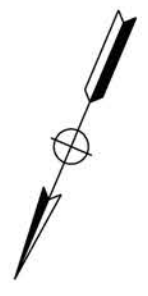
cs:\pwworking\chsr\vdms19126\pb-ut-c4546-s14.dgn

5/12/2021 12:09:05 PM

0400074



#	FACILITY	SIZE	OWNER	DISPOSITION
1	WATER	16"	AUTHORITY	PROPOSED



REV	DATE	BY	CHK	APP	DESCRIPTION

DESIGNED BY
A. TRONCOSO
DRAWN BY
F. VASQUEZ
CHECKED BY
W. GUO
IN CHARGE
A. RELANO
DATE
04/30/2021

PEPD RECORD SET
REV 02

NOT FOR CONSTRUCTION



CALIFORNIA HIGH-SPEED RAIL PROJECT
PALMDALE TO BURBANK
ALIGNMENT "REFINED SR14"

UTILITY RELOCATION PLANS

CONTRACT NO.
HSR14-42
DRAWING NO.
UT-C4546-S14
SCALE
AS SHOWN
SHEET NO.

MATCH LINE (UT-C4546-S14)

MATCH LINE (UT-C4548-S14)



#	FACILITY	SIZE	OWNER	DISPOSITION
1	WATER	16"	AUTHORITY	PROPOSED

HANAWALT RD

PPEF

ESCONDIDO CANYON RD

1

c:\pwworking\chsr\dms19126\pb-ut-c4547-s14.dgn

5/12/2021 12:09:26 PM

0400074

REV	DATE	BY	CHK	APP	DESCRIPTION

DESIGNED BY
A. TRONCOSO

DRAWN BY
F. VASQUEZ

CHECKED BY
W. GUO

IN CHARGE
A. RELANO

DATE
04/30/2021

PEPD RECORD SET
REV 02

NOT FOR CONSTRUCTION



CALIFORNIA HIGH-SPEED RAIL PROJECT
PALMDALE TO BURBANK
ALIGNMENT "REFINED SR14"
UTILITY RELOCATION PLANS

CONTRACT NO.
HSR14-42

DRAWING NO.
UT-C4547-S14

SCALE
AS SHOWN

SHEET NO.

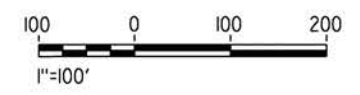
cs:\pwworking\chsr\dm19126\pb-ut-C4548-S14.dgn

5/12/2021 12:09:48 PM

0400074



#	FACILITY	SIZE	OWNER	DISPOSITION
1	WATER	16"	AUTHORITY	PROPOSED



REV	DATE	BY	CHK	APP	DESCRIPTION

DESIGNED BY
A. TRONCOSO
DRAWN BY
F. VASQUEZ
CHECKED BY
W. GUO
IN CHARGE
A. RELANO
DATE
04/30/2021

PEPD RECORD SET
REV 02

NOT FOR CONSTRUCTION



CALIFORNIA HIGH-SPEED RAIL PROJECT
PALMDALE TO BURBANK
ALIGNMENT "REFINED SR14"

UTILITY RELOCATION PLANS

CONTRACT NO.
HSR14-42
DRAWING NO.
UT-C4548-S14
SCALE
AS SHOWN
SHEET NO.

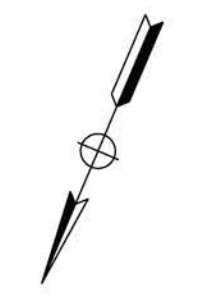
ct:\pwworking\chsr\dms19126\PB-UT-C4549-S14.dgn

5/12/2021 6:08:33 PM

0400074



#	FACILITY	SIZE	OWNER	DISPOSITION
1	WATER	16"	AUTHORITY	PROPOSED



REV	DATE	BY	CHK	APP	DESCRIPTION

DESIGNED BY
A. TRONCOSO
DRAWN BY
F. VASQUEZ
CHECKED BY
W. GUO
IN CHARGE
A. RELANO
DATE
04/30/2021

PEPD RECORD SET
REV 02

NOT FOR CONSTRUCTION



CALIFORNIA HIGH-SPEED RAIL PROJECT
PALMDALE TO BURBANK
ALIGNMENT "REFINED SR14"

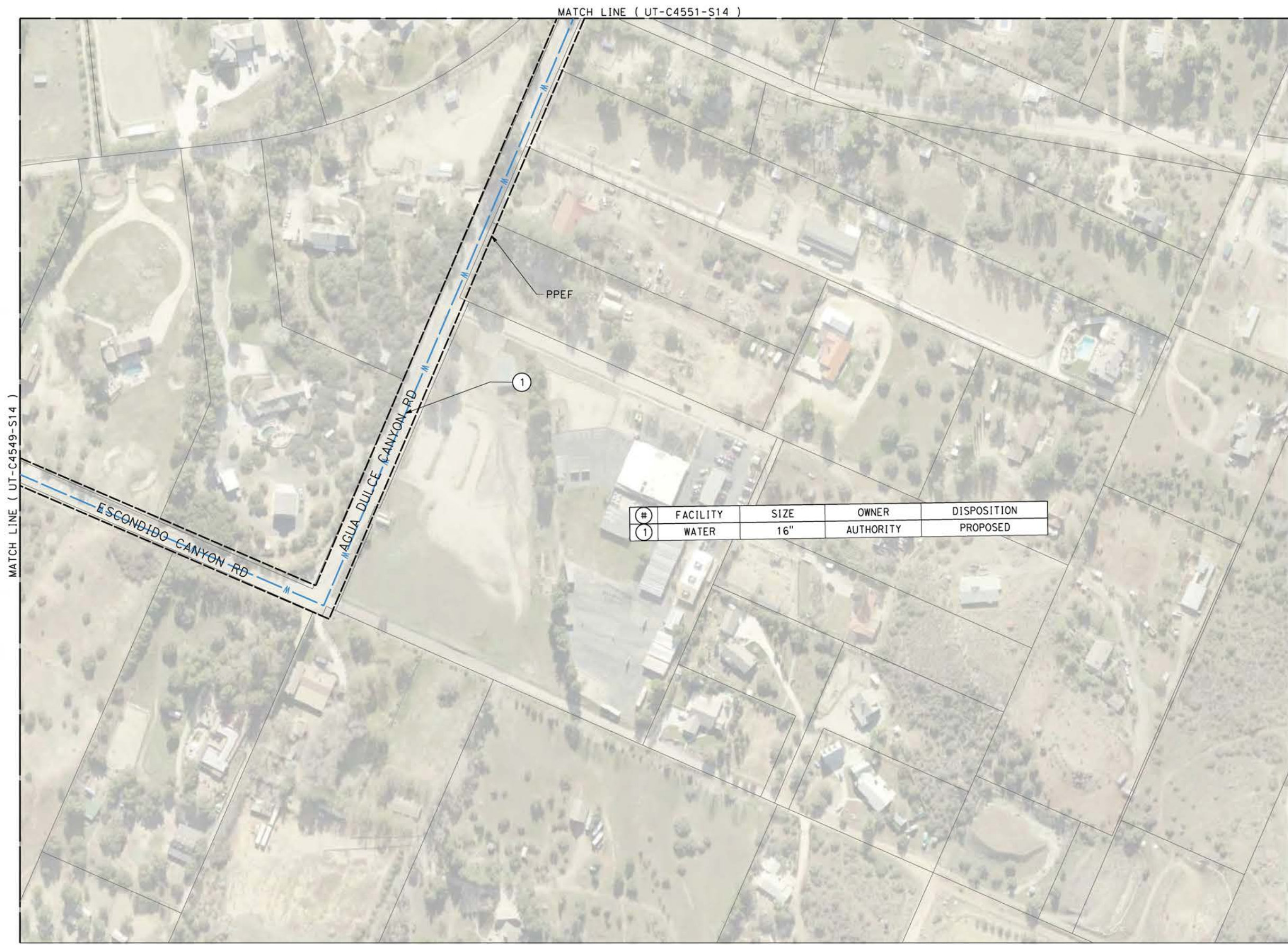
UTILITY RELOCATION PLANS

CONTRACT NO.
HSR14-42
DRAWING NO.
UT-C4549-S14
SCALE
AS SHOWN
SHEET NO.

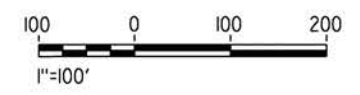
cs:\pwworking\chsr\vdms19126\pb-UT-C4550-S14.dgn

5/12/2021 12:10:24 PM

0400074



#	FACILITY	SIZE	OWNER	DISPOSITION
1	WATER	16"	AUTHORITY	PROPOSED



REV	DATE	BY	CHK	APP	DESCRIPTION

DESIGNED BY
A. TRONCOSO
DRAWN BY
F. VASQUEZ
CHECKED BY
W. GUO
IN CHARGE
A. RELANO
DATE
04/30/2021

PEPD RECORD SET
REV 02

NOT FOR CONSTRUCTION



CALIFORNIA HIGH-SPEED RAIL PROJECT
PALMDALE TO BURBANK
ALIGNMENT "REFINED SR14"

UTILITY RELOCATION PLANS

CONTRACT NO.
HSR14-42
DRAWING NO.
UT-C4550-S14
SCALE
AS SHOWN
SHEET NO.

MATCH LINE (UT-C4552-S14)



#	FACILITY	SIZE	OWNER	DISPOSITION
1	WATER	16"	AUTHORITY	PROPOSED



MATCH LINE (UT-C4550-S14)

5/12/2021 6:05:44 PM c:\pwworking\chsr\dms19126\pb-ut-c4551-s14.dgn

REV	DATE	BY	CHK	APP	DESCRIPTION

DESIGNED BY
A. TRONCOSO
DRAWN BY
F. VASQUEZ
CHECKED BY
W. GUO
IN CHARGE
A. RELANO
DATE
04/30/2021

PEPD RECORD SET
REV 02

NOT FOR CONSTRUCTION



CALIFORNIA HIGH-SPEED RAIL PROJECT
PALMDALE TO BURBANK
ALIGNMENT "REFINED SR14"

UTILITY RELOCATION PLANS

CONTRACT NO.
HSR14-42
DRAWING NO.
UT-C4551-S14
SCALE
AS SHOWN
SHEET NO.

MATCH LINE (UT-C4553-S14)



#	FACILITY	SIZE	OWNER	DISPOSITION
1	WATER	16"	AUTHORITY	PROPOSED



MATCH LINE (UT-C4551-S14)

c:\pwworking\chsr\dm19126\pb-ut-c4552-s14.dgn

5/12/2021 6:11:10 PM

0400074

REV	DATE	BY	CHK	APP	DESCRIPTION

DESIGNED BY
A. TRONCOSO
DRAWN BY
F. VASQUEZ
CHECKED BY
W. GUO
IN CHARGE
A. RELANO
DATE
04/30/2021

PEPD RECORD SET
REV 02

NOT FOR CONSTRUCTION

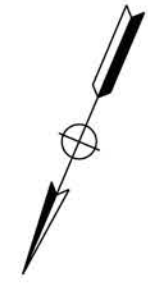
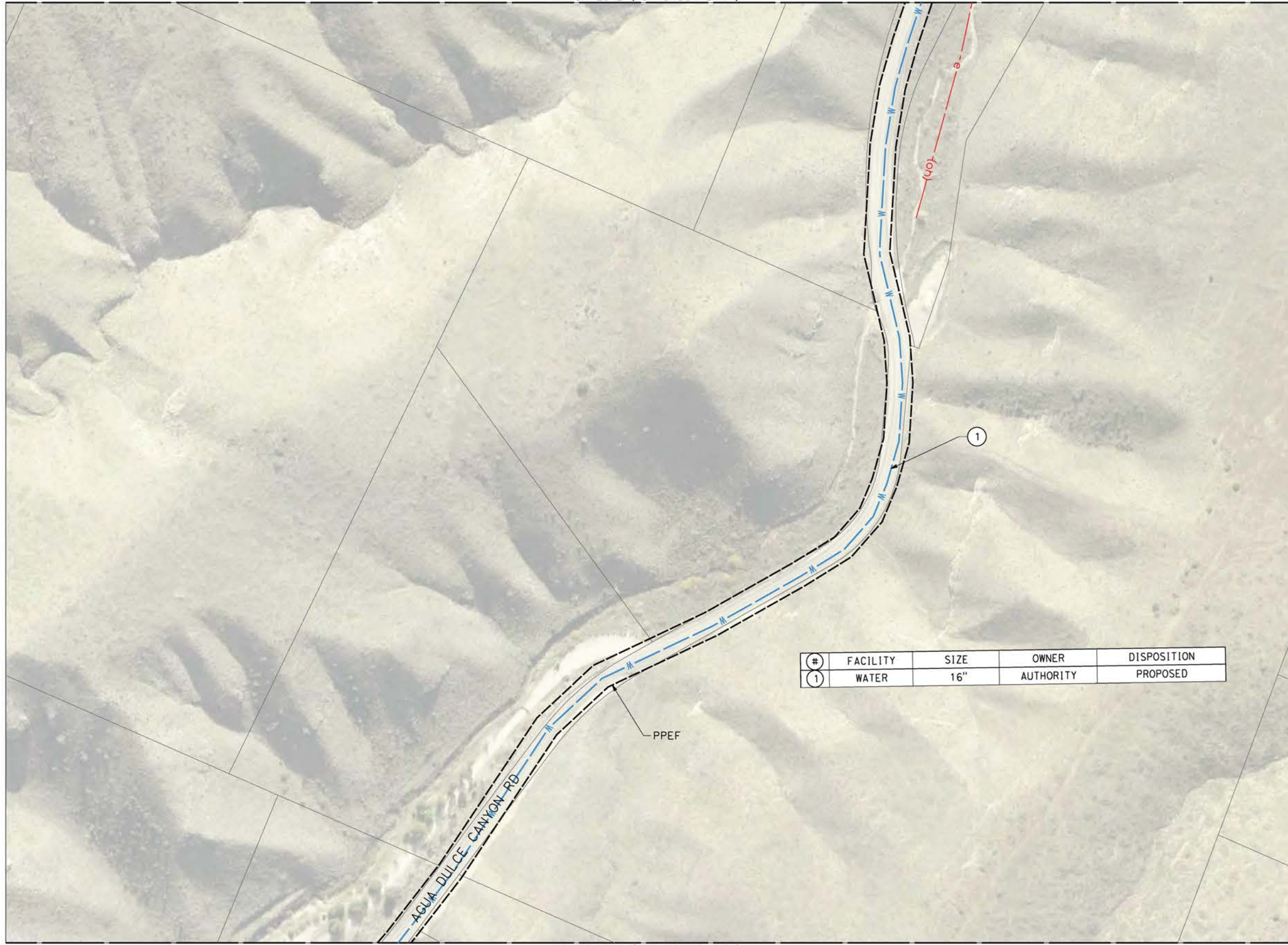


CALIFORNIA HIGH-SPEED RAIL PROJECT
PALMDALE TO BURBANK
ALIGNMENT "REFINED SR14"

UTILITY RELOCATION PLANS

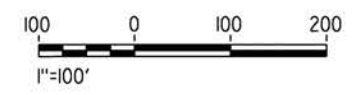
CONTRACT NO.
HSR14-42
DRAWING NO.
UT-C4552-S14
SCALE
AS SHOWN
SHEET NO.

MATCH LINE (UT-C4554-S14)



#	FACILITY	SIZE	OWNER	DISPOSITION
1	WATER	16"	AUTHORITY	PROPOSED

PPEF



MATCH LINE (UT-C4552-S14)

c:\pwworking\chsr\dms19126\PB-UT-C4553-S14.dgn

5/12/2021 6:12:39 PM

0400074

REV	DATE	BY	CHK	APP	DESCRIPTION

DESIGNED BY
A. TRONCOSO
DRAWN BY
F. VASQUEZ
CHECKED BY
W. GUO
IN CHARGE
A. RELANO
DATE
04/30/2021

PEPD RECORD SET
REV 02

NOT FOR CONSTRUCTION



CALIFORNIA HIGH-SPEED RAIL PROJECT
PALMDALE TO BURBANK
ALIGNMENT "REFINED SR14"

UTILITY RELOCATION PLANS

CONTRACT NO.
HSR14-42
DRAWING NO.
UT-C4553-S14
SCALE
AS SHOWN
SHEET NO.

MATCH LINE (UT-C4042-S14)

MATCH LINE (UT-C4043-S14)



#	FACILITY	SIZE	OWNER	DISPOSITION
1	OH POWER	16KV	SCE	PROTECT IN PLACE
2	WATER	16"	AUTHORITY	PROPOSED



MATCH LINE (UT-C4553-S14)

cs:\pwworking\chsr\vdms19126\pb-ut-c4554-s14.dgn

5/12/2021 6:14:11 PM

0400074

REV	DATE	BY	CHK	APP	DESCRIPTION

DESIGNED BY
A. TRONCOSO

DRAWN BY
F. VASQUEZ

CHECKED BY
W. GUO

IN CHARGE
A. RELANO

DATE
04/30/2021

PEPD RECORD SET
REV 02

NOT FOR CONSTRUCTION



CALIFORNIA HIGH-SPEED RAIL PROJECT
PALMDALE TO BURBANK
ALIGNMENT "REFINED SR14"
UTILITY RELOCATION PLANS

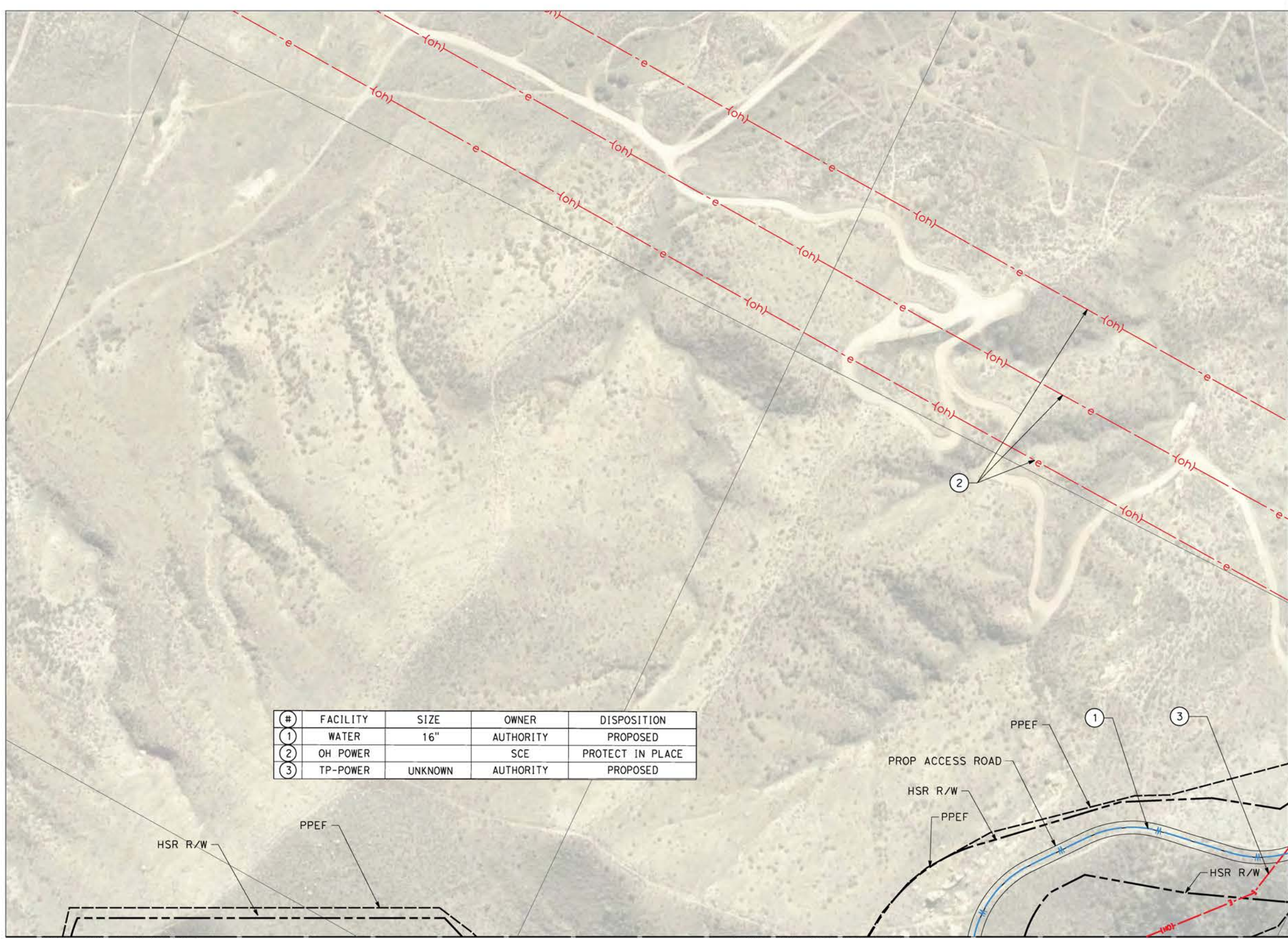
CONTRACT NO.
HSR14-42

DRAWING NO.
UT-C4554-S14

SCALE
AS SHOWN

SHEET NO.

ct:\users\0400073\appdata\local\bentley\projectwise\workingdir\sener-us-pw-bentley.com_sener-us-pw-01\carl\line.d\mar\io\dms19126\pb-ut-C4555-S14.dgn
 5/18/2021 1:13:10 PM
 0400073



#	FACILITY	SIZE	OWNER	DISPOSITION
①	WATER	16"	AUTHORITY	PROPOSED
②	OH POWER		SCE	PROTECT IN PLACE
③	TP-POWER	UNKNOWN	AUTHORITY	PROPOSED

MATCH LINE (UT-C4556-S14)



REV	DATE	BY	CHK	APP	DESCRIPTION

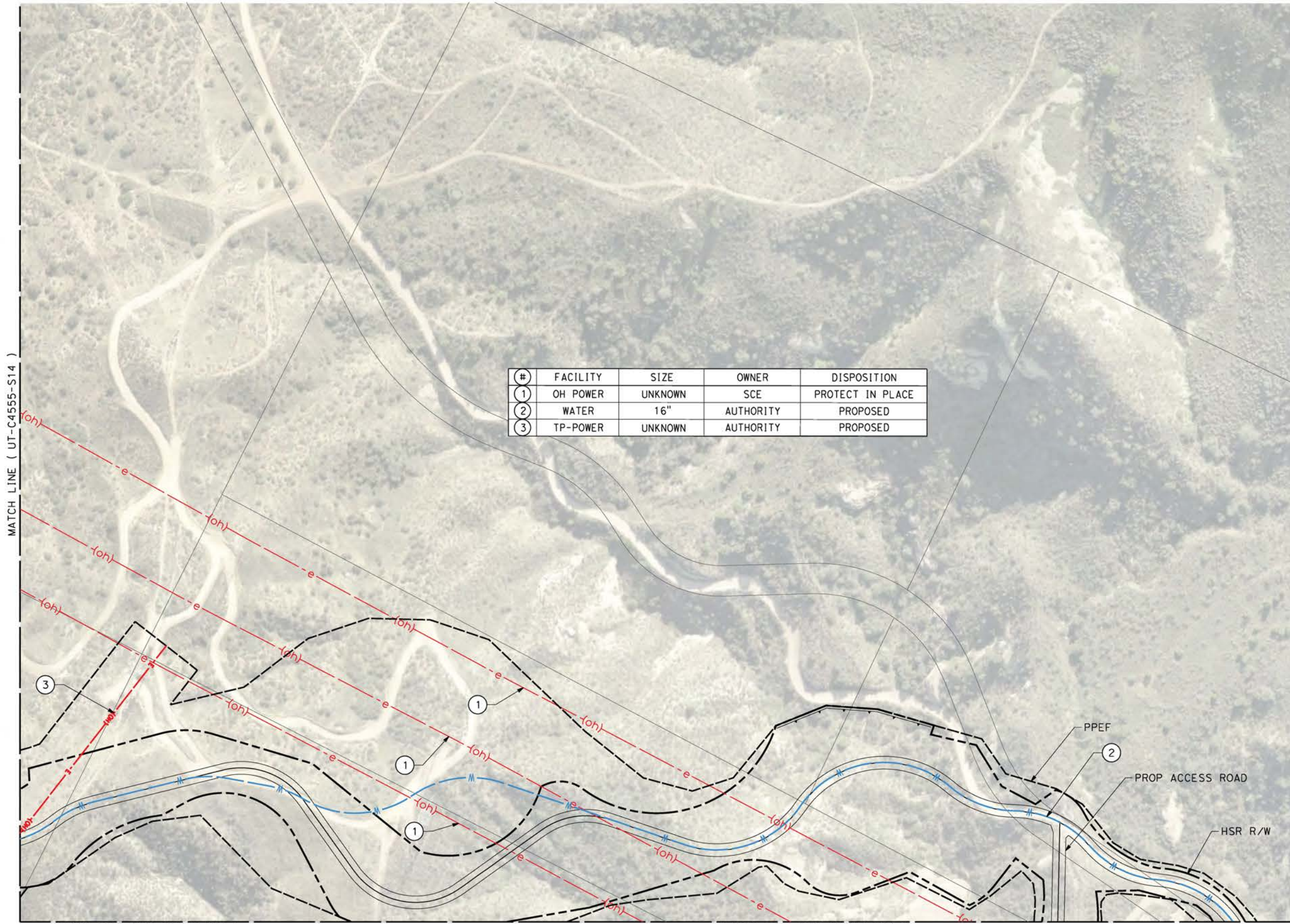

DESIGNED BY
A. TRONCOSO
 DRAWN BY
F. VASQUEZ
 CHECKED BY
W. GUO
 IN CHARGE
A. RELANO
 DATE
04/30/2021

PEPD RECORD SET
 REV 02
NOT FOR CONSTRUCTION

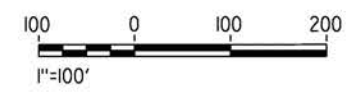


CALIFORNIA HIGH-SPEED RAIL PROJECT
PALMDALE TO BURBANK
 ALIGNMENT "REFINED SR14"
 UTILITY RELOCATION PLANS

CONTRACT NO.
HSR14-42
 DRAWING NO.
UT-C4555-S14
 SCALE
AS SHOWN
 SHEET NO.



#	FACILITY	SIZE	OWNER	DISPOSITION
1	OH POWER	UNKNOWN	SCE	PROTECT IN PLACE
2	WATER	16"	AUTHORITY	PROPOSED
3	TP-POWER	UNKNOWN	AUTHORITY	PROPOSED



c:\pwworking\chsr\dms19126\pb-ut-c4556-s14.dgn

5/27/2021 11:15:09 AM

0400074

REV	DATE	BY	CHK	APP	DESCRIPTION

DESIGNED BY
A. TRONCOSO

DRAWN BY
F. VASQUEZ

CHECKED BY
W. GUO

IN CHARGE
A. RELANO

DATE
04/30/2021

PEPD RECORD SET
REV 02

NOT FOR CONSTRUCTION



CALIFORNIA HIGH-SPEED RAIL PROJECT
PALMDALE TO BURBANK
ALIGNMENT "REFINED SR14"
UTILITY RELOCATION PLANS

CONTRACT NO.
HSR14-42

DRAWING NO.
UT-C4556-S14

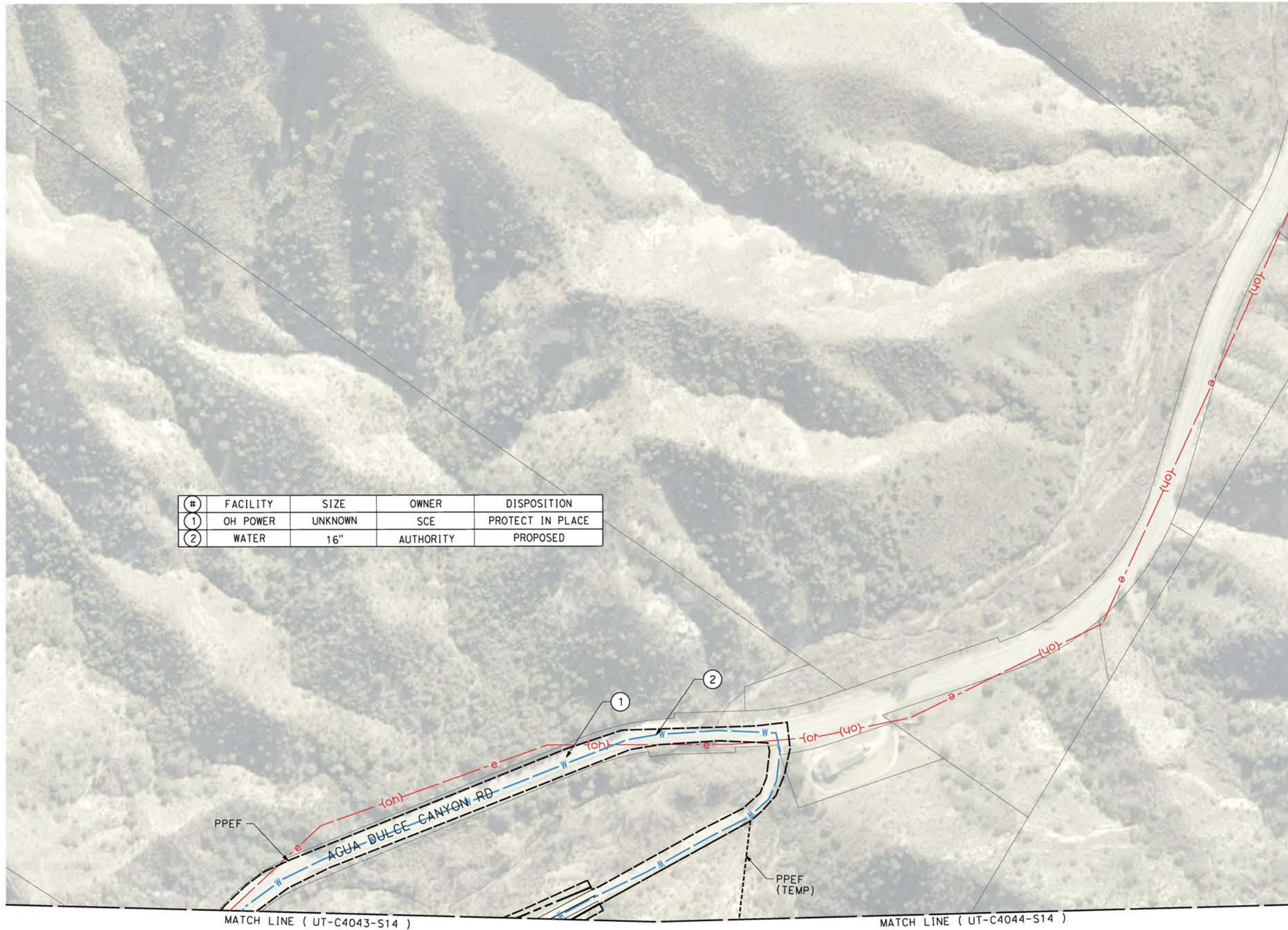
SCALE
AS SHOWN

SHEET NO.

cs:\pwworking\chsr\dms19126\PB-UT-C4557-S14.dgn

5/27/2021 11:15:22 AM

0400074



#	FACILITY	SIZE	OWNER	DISPOSITION
1	OH POWER	UNKNOWN	SCE	PROTECT IN PLACE
2	WATER	16"	AUTHORITY	PROPOSED

REV	DATE	BY	CHK	APP	DESCRIPTION

DESIGNED BY
A. TRONCOSO
DRAWN BY
F. VASQUEZ
CHECKED BY
W. GUO
IN CHARGE
A. RELANO
DATE
04/30/2021

PEPD RECORD SET
REV 02

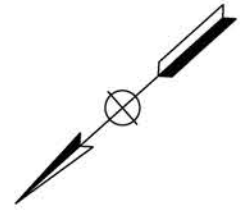
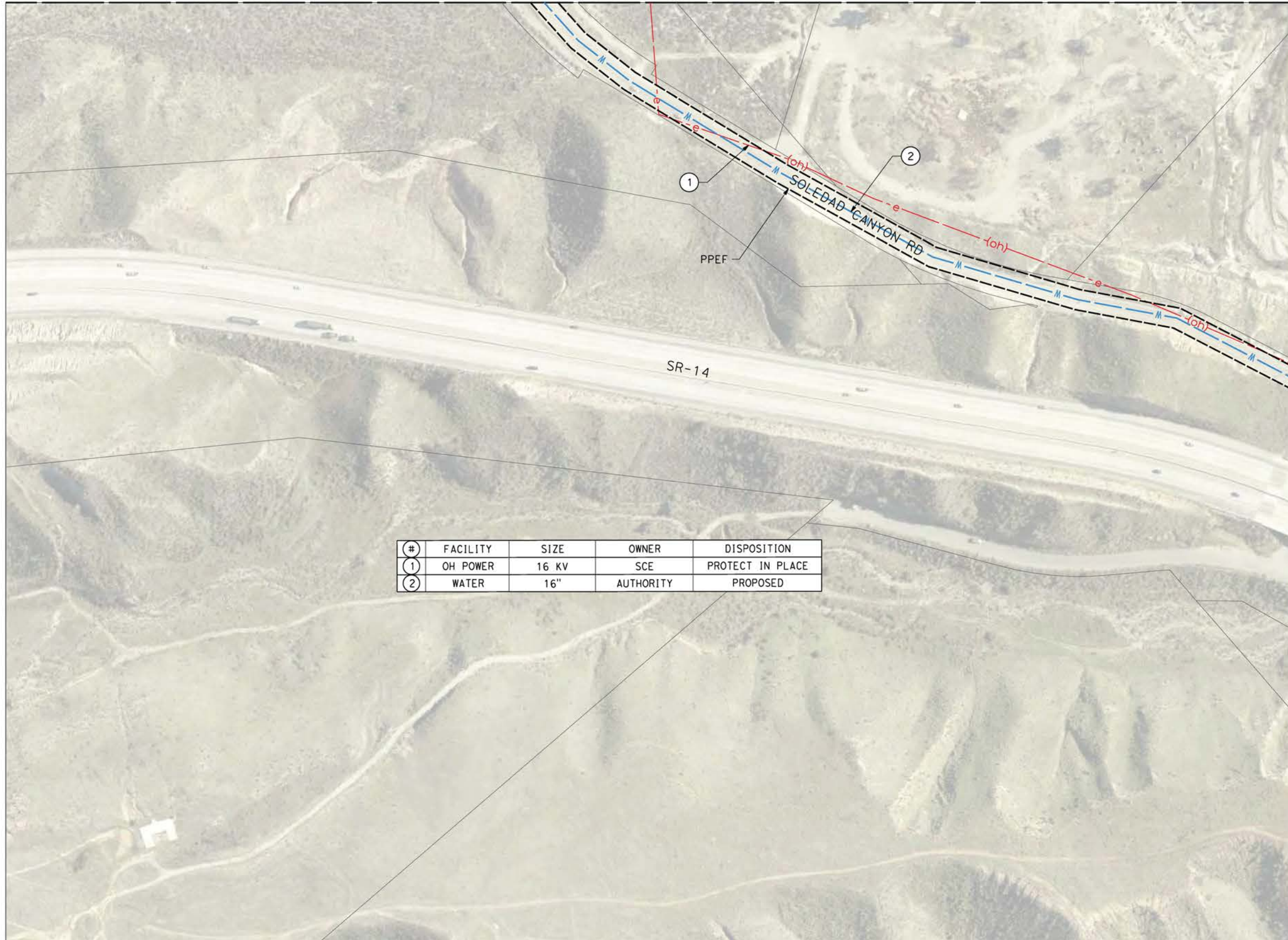
NOT FOR CONSTRUCTION



CALIFORNIA HIGH-SPEED RAIL PROJECT
PALMDALE TO BURBANK
ALIGNMENT "REFINED SR14"
UTILITY RELOCATION PLANS

CONTRACT NO.
HSR14-42
DRAWING NO.
UT-C4557-S14
SCALE
AS SHOWN
SHEET NO.

MATCH LINE (UT-C4048-S14 & UT-C4049-S14)



MATCH LINE (UT-C4559-S14)

#	FACILITY	SIZE	OWNER	DISPOSITION
1	OH POWER	16 KV	SCE	PROTECT IN PLACE
2	WATER	16"	AUTHORITY	PROPOSED



c:\pwworking\chsr\dms19126\pb-ut-c4558-s14.dgn

5/12/2021 6:18:25 PM

0400074

REV	DATE	BY	CHK	APP	DESCRIPTION

DESIGNED BY
A. TRONCOSO
DRAWN BY
F. VASQUEZ
CHECKED BY
W. GUO
IN CHARGE
A. RELANO
DATE
04/30/2021

PEPD RECORD SET
REV 02

NOT FOR CONSTRUCTION


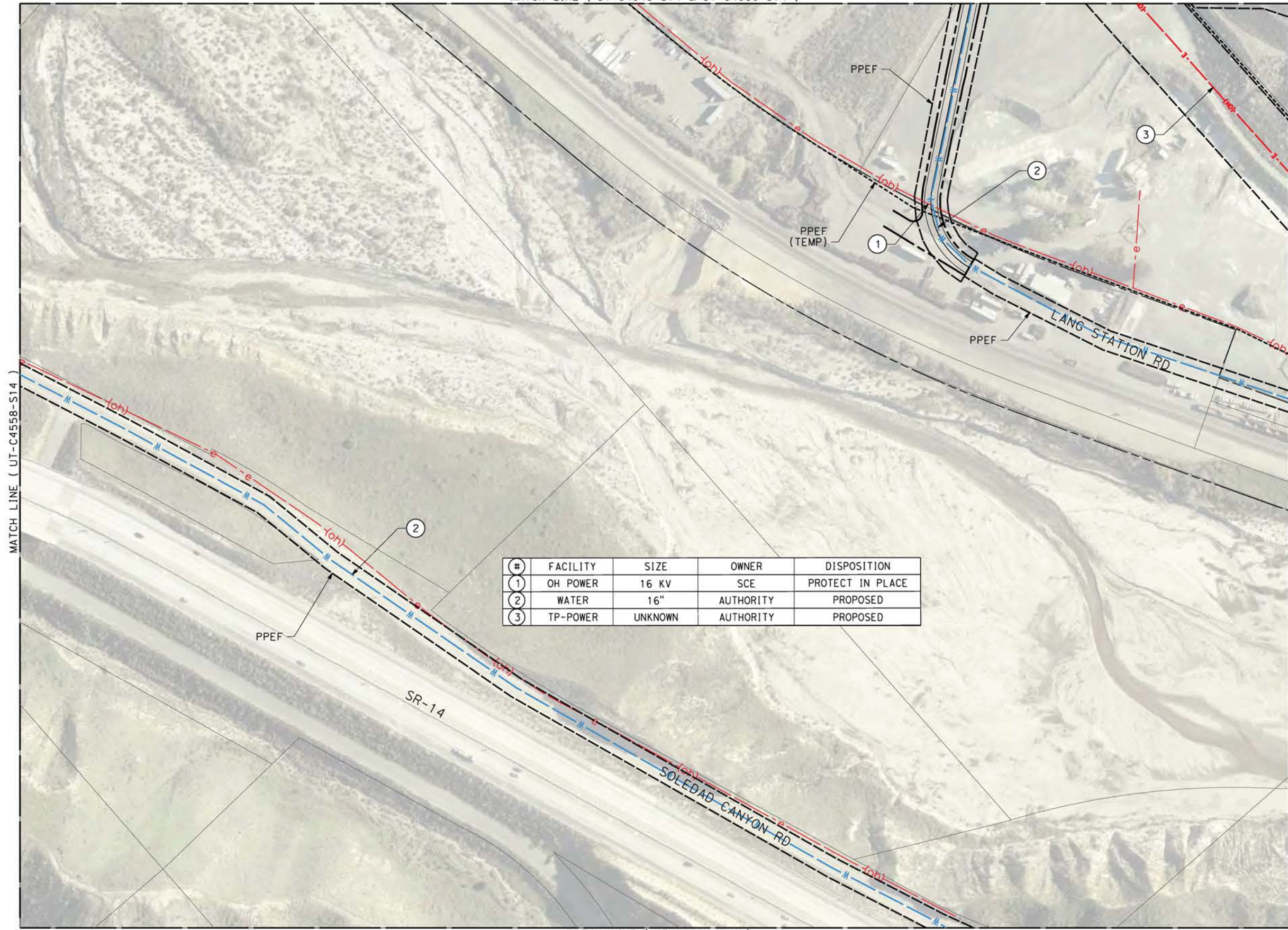


CALIFORNIA HIGH-SPEED RAIL PROJECT
PALMDALE TO BURBANK
ALIGNMENT "REFINED SR14"

UTILITY RELOCATION PLANS

CONTRACT NO.
HSR14-42
DRAWING NO.
UT-C4558-S14
SCALE
AS SHOWN
SHEET NO.

MATCH LINE (UT-C4049-S14 & UT-C4050-S14)



#	FACILITY	SIZE	OWNER	DISPOSITION
1	OH POWER	16 KV	SCE	PROTECT IN PLACE
2	WATER	16"	AUTHORITY	PROPOSED
3	TP-POWER	UNKNOWN	AUTHORITY	PROPOSED



c:\pwworking\chsr\dms19126\pb-ut-c4559-s14.dgn

5/12/2021 6:19:52 PM

0400074

REV	DATE	BY	CHK	APP	DESCRIPTION

DESIGNED BY
A. TRONCOSO
DRAWN BY
F. VASQUEZ
CHECKED BY
W. GUO
IN CHARGE
A. RELANO
DATE
04/30/2021

PEPD RECORD SET
REV 02

NOT FOR CONSTRUCTION



CALIFORNIA HIGH-SPEED RAIL PROJECT
PALMDALE TO BURBANK
ALIGNMENT "REFINED SR14"

UTILITY RELOCATION PLANS

CONTRACT NO.
HSR14-42
DRAWING NO.
UT-C4559-S14
SCALE
AS SHOWN
SHEET NO.

MATCH LINE (UT-C4559-S14 & UT-C4561-S14)



#	FACILITY	SIZE	OWNER	DISPOSITION
1	OH POWER	16 KV	SCE	PROTECT IN PLACE
2	WATER	16"	AUTHORITY	PROPOSED
3	TP-POWER	UNKNOWN	AUTHORITY	PROPOSED



c:\pwworking\chsr\vdms19126\pb-ut-c4560-s14.dgn

5/12/2021 6:21:17 PM

0400074

REV	DATE	BY	CHK	APP	DESCRIPTION

DESIGNED BY
A. TRONCOSO
DRAWN BY
F. VASQUEZ
CHECKED BY
W. GUO
IN CHARGE
A. RELANO
DATE
04/30/2021

PEPD RECORD SET
REV 02

NOT FOR CONSTRUCTION



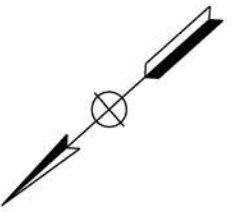
CALIFORNIA HIGH-SPEED RAIL PROJECT
PALMDALE TO BURBANK
ALIGNMENT "REFINED SR14"

UTILITY RELOCATION PLANS

CONTRACT NO.
HSR14-42
DRAWING NO.
UT-C4560-S14
SCALE
AS SHOWN
SHEET NO.

MATCH LINE (UT-C4050-S14)

#	FACILITY	SIZE	OWNER	DISPOSITION
1	OH POWER	16 KV	SCE	PROTECT IN PLACE
2	WATER	16"	AUTHORITY	PROPOSED
3	TP-POWER	UNKNOWN	AUTHORITY	PROPOSED



c:\pwworking\chsr\dm\19126\PB-UT-C4561-S14.dgn

5/12/2021 12:13:34 PM

0400074

REV	DATE	BY	CHK	APP	DESCRIPTION

DESIGNED BY
A. TRONCOSO

DRAWN BY
F. VASQUEZ

CHECKED BY
W. GUO

IN CHARGE
A. RELANO

DATE
04/30/2021

PEPD RECORD SET
REV 02

NOT FOR CONSTRUCTION



CALIFORNIA HIGH-SPEED RAIL PROJECT
PALMDALE TO BURBANK
ALIGNMENT "REFINED SR14"
UTILITY RELOCATION PLANS

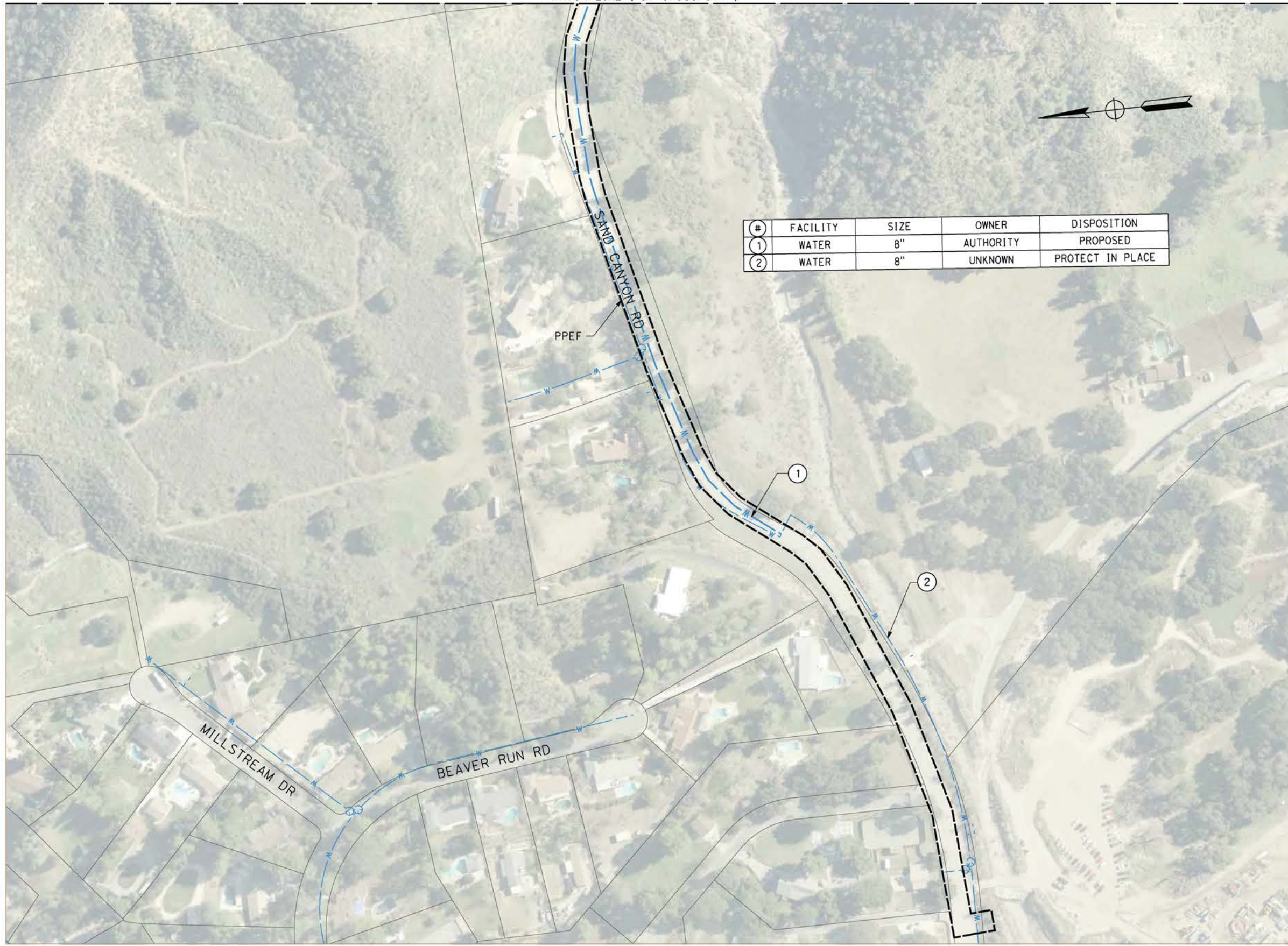
CONTRACT NO.
HSR14-42

DRAWING NO.
UT-C4561-S14

SCALE
AS SHOWN

SHEET NO.

MATCH LINE (UT-C4058-S14)



#	FACILITY	SIZE	OWNER	DISPOSITION
1	WATER	8"	AUTHORITY	PROPOSED
2	WATER	8"	UNKNOWN	PROTECT IN PLACE

ct:\pwworking\chsr\vdms19126\PB-UT-C4563-S14.dgn

5/12/2021 12:13:44 PM

0400074

REV	DATE	BY	CHK	APP	DESCRIPTION

DESIGNED BY
A. TRONCOSO
DRAWN BY
F. VASQUEZ
CHECKED BY
W. GUO
IN CHARGE
A. RELANO
DATE
04/30/2021

PEPD RECORD SET
REV 02

NOT FOR CONSTRUCTION



CALIFORNIA HIGH-SPEED RAIL PROJECT
PALMDALE TO BURBANK
ALIGNMENT "REFINED SR14"

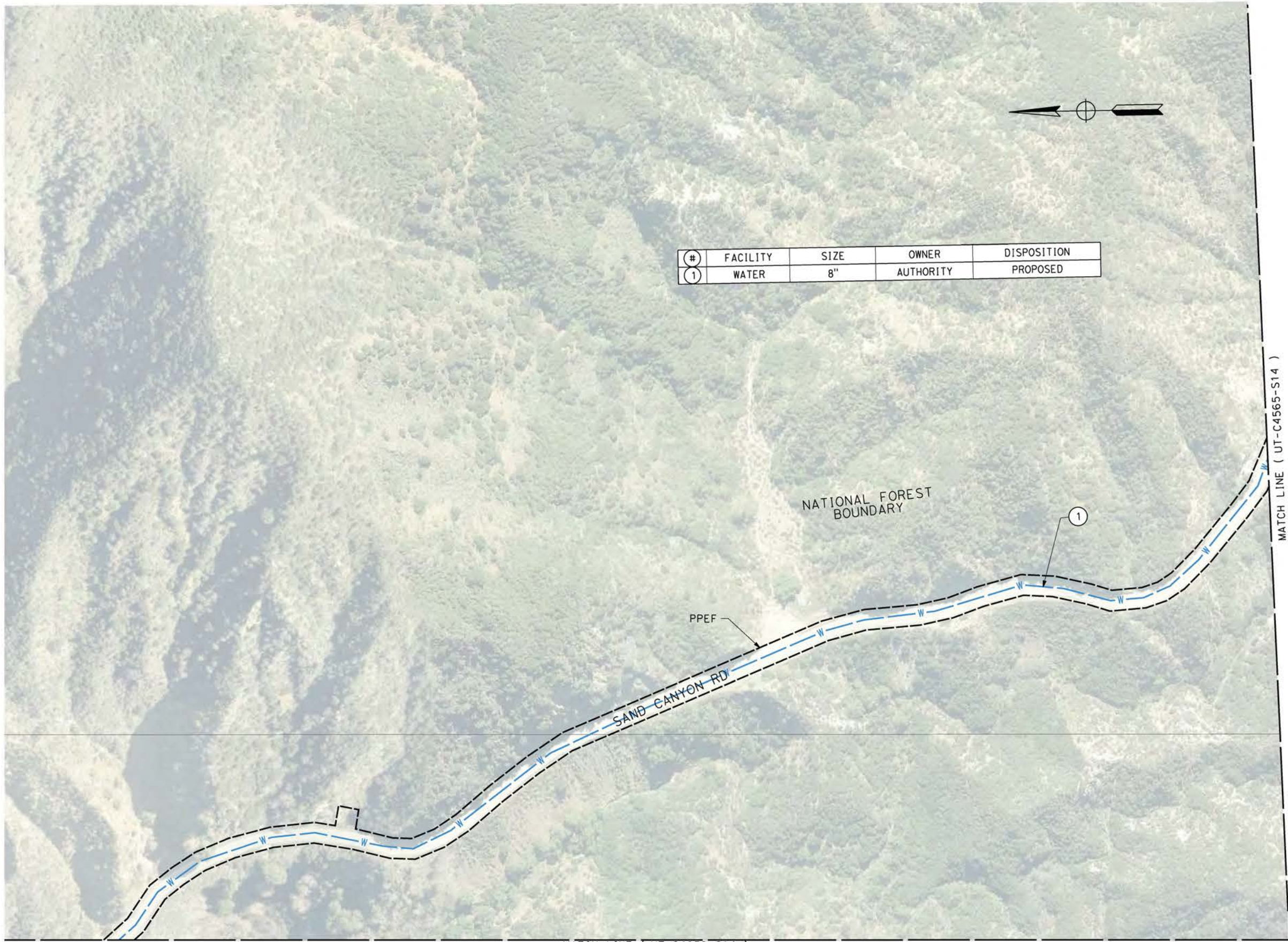
UTILITY RELOCATION PLANS

CONTRACT NO.
HSR14-42
DRAWING NO.
UT-C4563-S14
SCALE
AS SHOWN
SHEET NO.

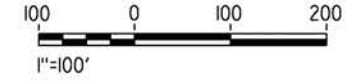
cs:\pwworking\chsr\vdms19126\pb-ut-C4564-S14.dgn

5/12/2021 6:23:08 PM

0400074



#	FACILITY	SIZE	OWNER	DISPOSITION
1	WATER	8"	AUTHORITY	PROPOSED



REV	DATE	BY	CHK	APP	DESCRIPTION

DESIGNED BY
A. TRONCOSO
DRAWN BY
F. VASQUEZ
CHECKED BY
W. GUO
IN CHARGE
A. RELANO
DATE
04/30/2021

PEPD RECORD SET
REV 02

NOT FOR CONSTRUCTION



CALIFORNIA HIGH-SPEED RAIL PROJECT
PALMDALE TO BURBANK
ALIGNMENT "REFINED SR14"

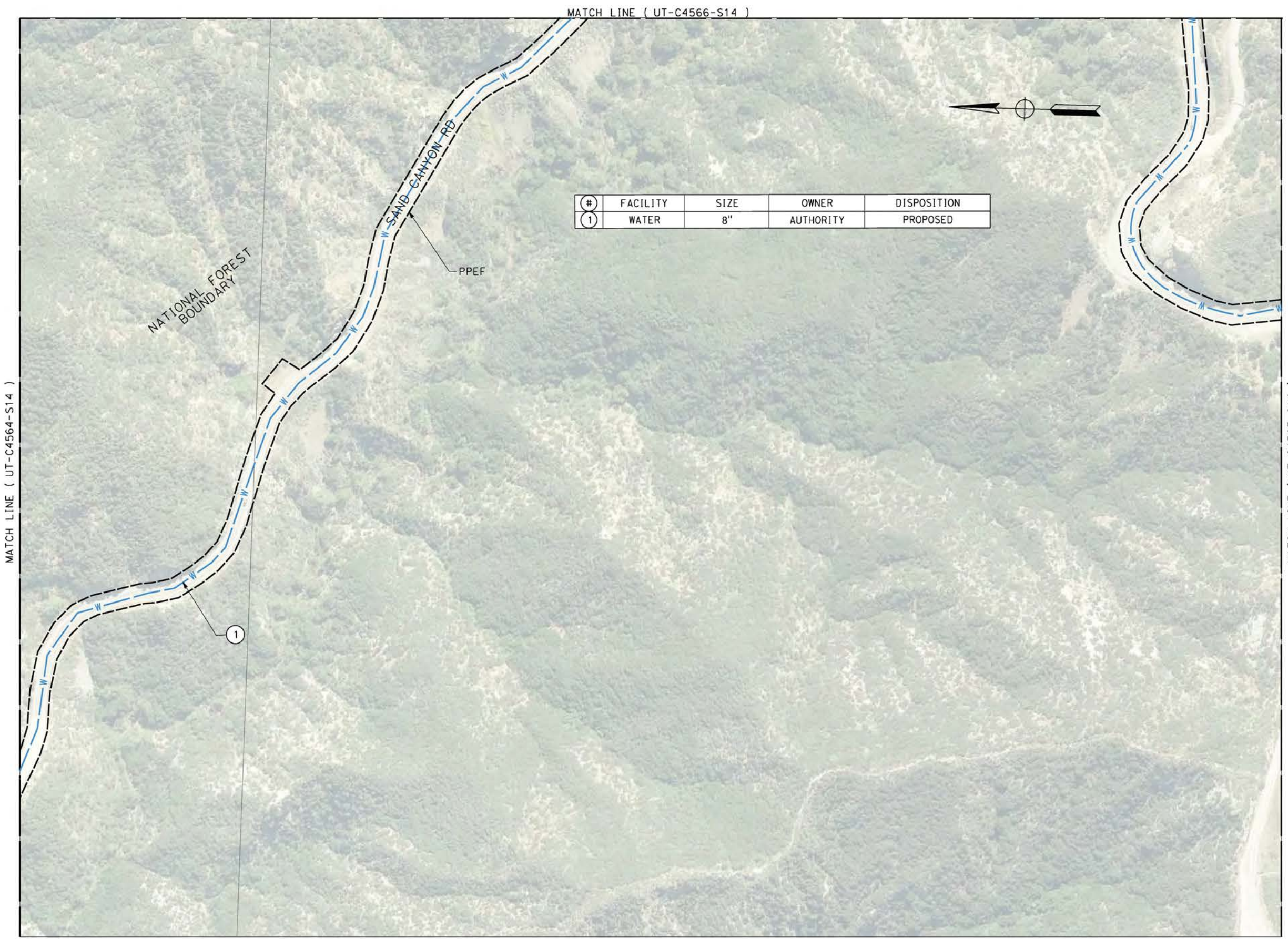
UTILITY RELOCATION PLANS

CONTRACT NO.
HSR14-42
DRAWING NO.
UT-C4564-S14
SCALE
AS SHOWN
SHEET NO.

ct:\pwworking\chsr\vdms19126\pb-ut-c4565-s14.dgn

5/12/2021 6:27:20 PM

0400074



#	FACILITY	SIZE	OWNER	DISPOSITION
1	WATER	8"	AUTHORITY	PROPOSED




REV	DATE	BY	CHK	APP	DESCRIPTION

DESIGNED BY
A. TRONCOSO
DRAWN BY
F. VASQUEZ
CHECKED BY
W. GUO
IN CHARGE
A. RELANO
DATE
04/30/2021

PEPD RECORD SET
REV 02

NOT FOR CONSTRUCTION



CALIFORNIA HIGH-SPEED RAIL PROJECT
PALMDALE TO BURBANK
ALIGNMENT "REFINED SR14"

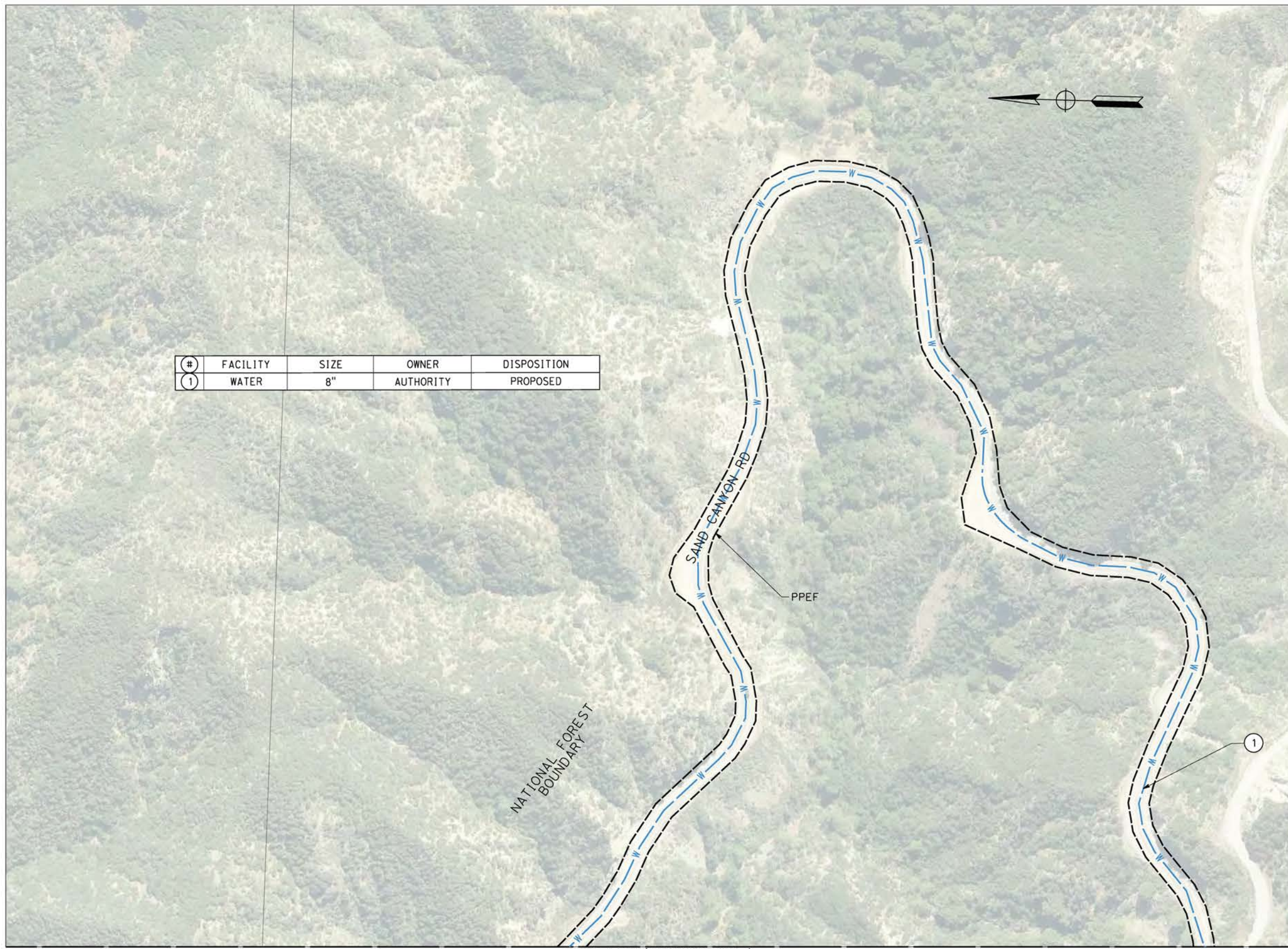
UTILITY RELOCATION PLANS

CONTRACT NO.
HSR14-42
DRAWING NO.
UT-C4565-S14
SCALE
AS SHOWN
SHEET NO.

cs:\pwworking\chsr\dms19126\PB-UT-C4566-S14.dgn

5/12/2021 6:28:57 PM

0400074



#	FACILITY	SIZE	OWNER	DISPOSITION
1	WATER	8"	AUTHORITY	PROPOSED

MATCH LINE (UT-C4567-S14)



MATCH LINE (UT-C4565-S14)

REV	DATE	BY	CHK	APP	DESCRIPTION

DESIGNED BY
A. TRONCOSO
DRAWN BY
F. VASQUEZ
CHECKED BY
W. GUO
IN CHARGE
A. RELANO
DATE
04/30/2021

PEPD RECORD SET
REV 02

NOT FOR CONSTRUCTION



CALIFORNIA HIGH-SPEED RAIL PROJECT
PALMDALE TO BURBANK
ALIGNMENT "REFINED SR14"

UTILITY RELOCATION PLANS

CONTRACT NO.
HSR14-42
DRAWING NO.
UT-C4566-S14
SCALE
AS SHOWN
SHEET NO.

cs:\pwworking\chsr\vdms19126\pb-ut-c4567-s14.dgn

5/12/2021 6:30:31 PM

0400074

MATCH LINE (UT-C4570-S14)



#	FACILITY	SIZE	OWNER	DISPOSITION
1	WATER	8"	AUTHORITY	PROPOSED



MATCH LINE (UT-C4566-S14)

MATCH LINE (UT-C4565-S14)

SAND CANYON RD



REV	DATE	BY	CHK	APP	DESCRIPTION

DESIGNED BY
A. TRONCOSO
DRAWN BY
F. VASQUEZ
CHECKED BY
W. GUO
IN CHARGE
A. RELANO
DATE
04/30/2021

PEPD RECORD SET
REV 02

NOT FOR CONSTRUCTION



CALIFORNIA HIGH-SPEED RAIL PROJECT
PALMDALE TO BURBANK
ALIGNMENT "REFINED SR14"

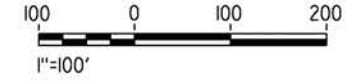
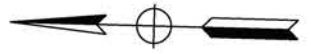
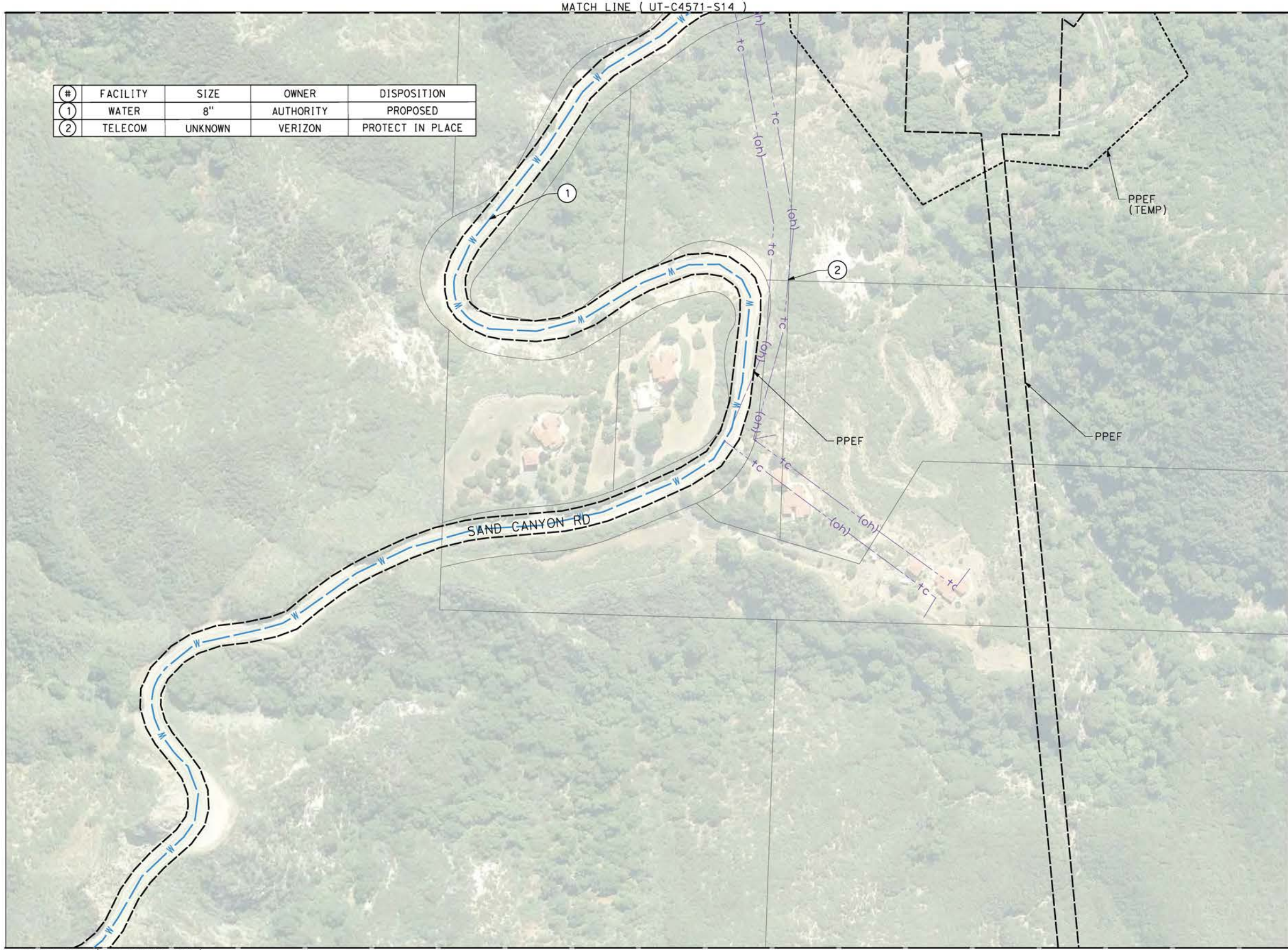
UTILITY RELOCATION PLANS

CONTRACT NO.
HSR14-42
DRAWING NO.
UT-C4567-S14
SCALE
AS SHOWN
SHEET NO.

5/12/2021 12:14:48 PM c:\pwworking\chsr\dms19126\pb-ut-c4570-s14.dgn

0400074

#	FACILITY	SIZE	OWNER	DISPOSITION
1	WATER	8"	AUTHORITY	PROPOSED
2	TELECOM	UNKNOWN	VERIZON	PROTECT IN PLACE



REV	DATE	BY	CHK	APP	DESCRIPTION

DESIGNED BY
A. TRONCOSO
DRAWN BY
F. VASQUEZ
CHECKED BY
W. GUO
IN CHARGE
A. RELANO
DATE
04/30/2021

PEPD RECORD SET
REV 02

NOT FOR CONSTRUCTION

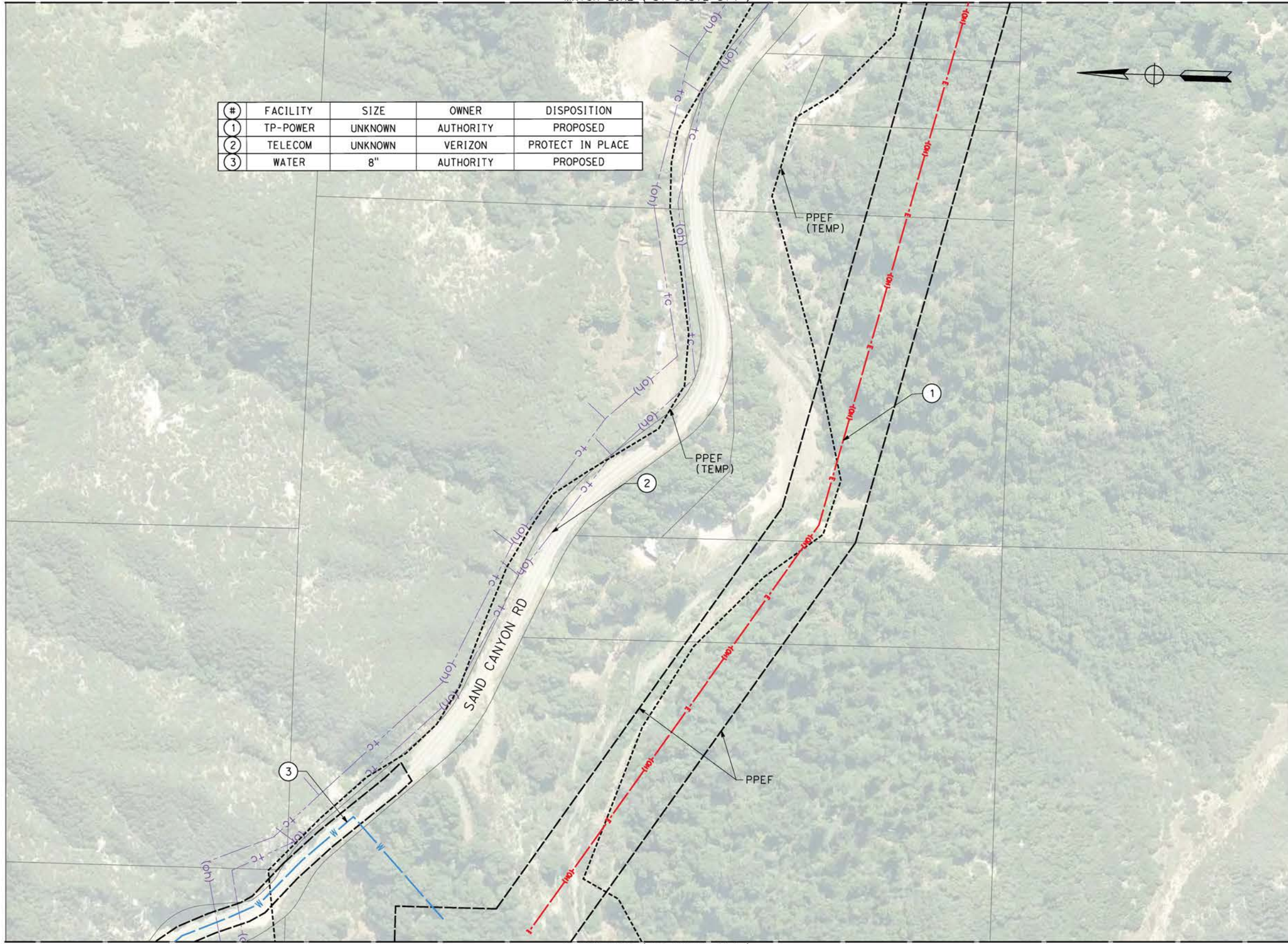


CALIFORNIA HIGH-SPEED RAIL PROJECT
PALMDALE TO BURBANK
ALIGNMENT "REFINED SR14"
UTILITY RELOCATION PLANS

CONTRACT NO.
HSR14-42
DRAWING NO.
UT-C4570-S14
SCALE
AS SHOWN
SHEET NO.

MATCH LINE (UT-C4572-S14)

#	FACILITY	SIZE	OWNER	DISPOSITION
1	TP-POWER	UNKNOWN	AUTHORITY	PROPOSED
2	TELECOM	UNKNOWN	VERIZON	PROTECT IN PLACE
3	WATER	8"	AUTHORITY	PROPOSED



MATCH LINE (UT-C4570-S14)

c:\pwworking\chsr\dms19126\pb-ut-c4571-s14.dgn

5/12/2021 12:15:02 PM

0400074

REV	DATE	BY	CHK	APP	DESCRIPTION

DESIGNED BY
A. TRONCOSO
DRAWN BY
F. VASQUEZ
CHECKED BY
W. GUO
IN CHARGE
A. RELANO
DATE
04/30/2021

PEPD RECORD SET
REV 02

NOT FOR CONSTRUCTION



CALIFORNIA HIGH-SPEED RAIL PROJECT
PALMDALE TO BURBANK
ALIGNMENT "REFINED SR14"

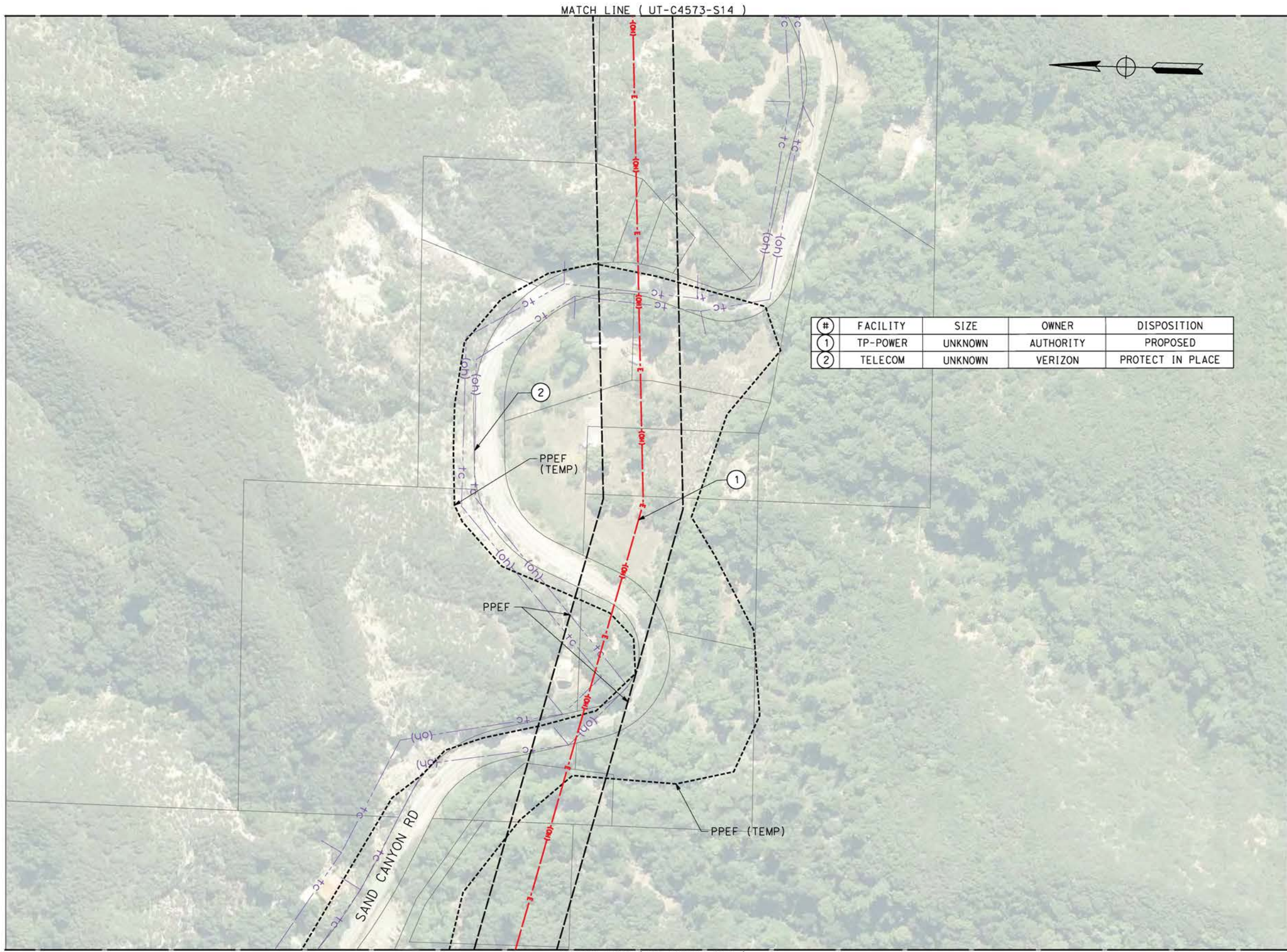
UTILITY RELOCATION PLANS

CONTRACT NO.
HSR14-42
DRAWING NO.
UT-C4571-S14
SCALE
AS SHOWN
SHEET NO.

cs:\pwworking\chsr\dms19126\PB-UT-C4572-S14.dgn

5/12/2021 12:15:14 PM

0400074



#	FACILITY	SIZE	OWNER	DISPOSITION
1	TP-POWER	UNKNOWN	AUTHORITY	PROPOSED
2	TELECOM	UNKNOWN	VERIZON	PROTECT IN PLACE



REV	DATE	BY	CHK	APP	DESCRIPTION

DESIGNED BY
A. TRONCOSO
DRAWN BY
F. VASQUEZ
CHECKED BY
W. GUO
IN CHARGE
A. RELANO
DATE
04/30/2021

PEPD RECORD SET
REV 02

NOT FOR CONSTRUCTION



CALIFORNIA HIGH-SPEED RAIL PROJECT
PALMDALE TO BURBANK
ALIGNMENT "REFINED SR14"

UTILITY RELOCATION PLANS

CONTRACT NO.
HSR14-42
DRAWING NO.
UT-C4572-S14
SCALE
AS SHOWN
SHEET NO.

MATCH LINE (UT-C4574-S14)

#	FACILITY	SIZE	OWNER	DISPOSITION
1	TP-POWER	UNKNOWN	AUTHORITY	PROPOSED
2	TELECOM	UNKNOWN	VERIZON	PROTECT IN PLACE



c:\pwworking\chsr\dms19126\pb-ut-c4573-s14.dgn

5/12/2021 12:20:45 PM

0400074

REV	DATE	BY	CHK	APP	DESCRIPTION

DESIGNED BY
A. TRONCOSO
DRAWN BY
F. VASQUEZ
CHECKED BY
W. GUO
IN CHARGE
A. RELANO
DATE
04/30/2021

PEPD RECORD SET
REV 02

NOT FOR CONSTRUCTION



CALIFORNIA HIGH-SPEED RAIL PROJECT
PALMDALE TO BURBANK
ALIGNMENT "REFINED SR14"

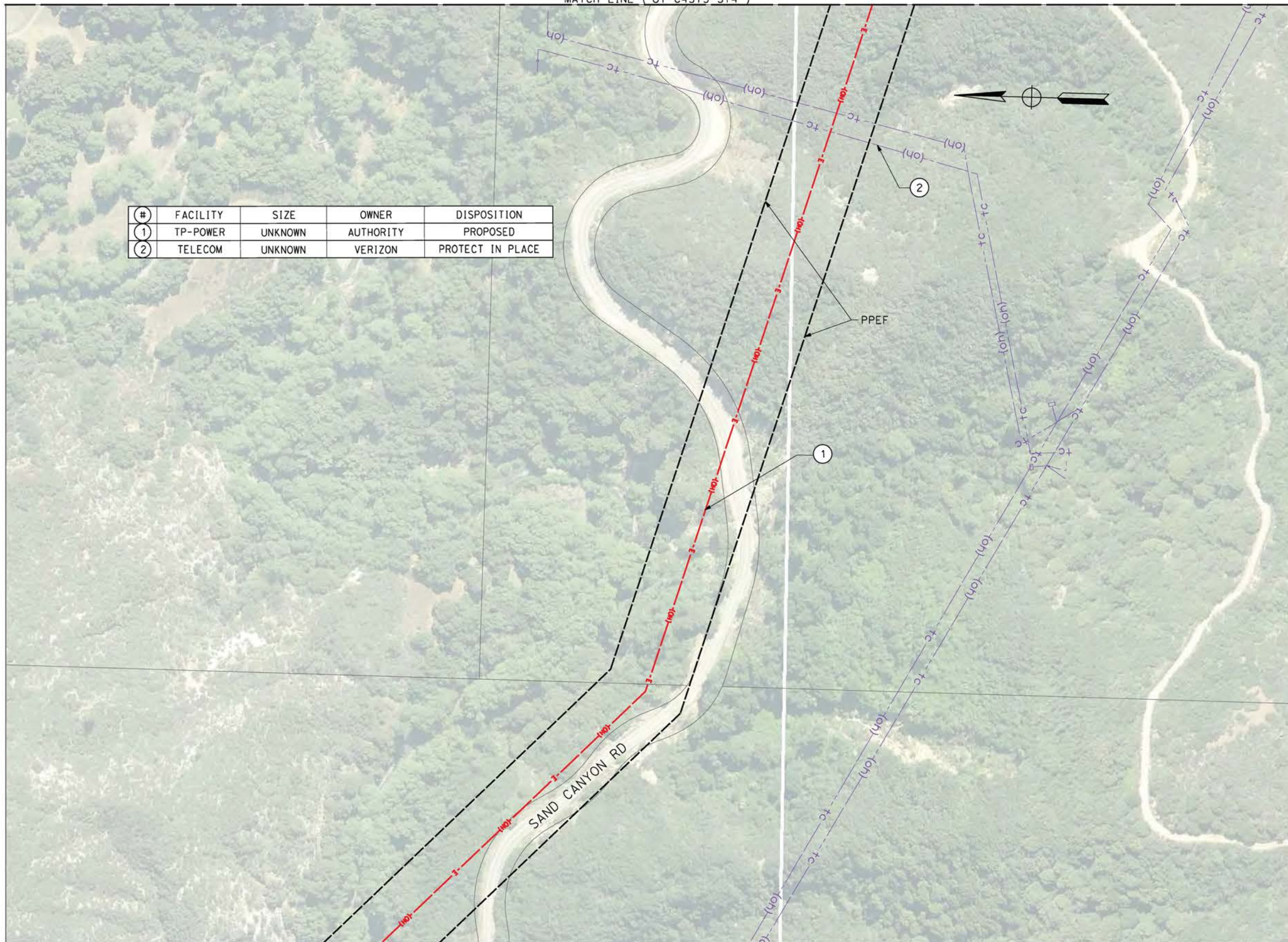
UTILITY RELOCATION PLANS

CONTRACT NO.
HSR14-42
DRAWING NO.
UT-C4573-S14
SCALE
AS SHOWN
SHEET NO.

5/12/2021 12:21:01 PM c:\pwworking\chsr\dms19126\pb-ut-c4574-s14.dgn

0400074

MATCH LINE (UT-C4575-S14)



#	FACILITY	SIZE	OWNER	DISPOSITION
1	TP-POWER	UNKNOWN	AUTHORITY	PROPOSED
2	TELECOM	UNKNOWN	VERIZON	PROTECT IN PLACE



MATCH LINE (UT-C4573-S14)

REV	DATE	BY	CHK	APP	DESCRIPTION

DESIGNED BY
A. TRONCOSO
DRAWN BY
F. VASQUEZ
CHECKED BY
W. GUO
IN CHARGE
A. RELANO
DATE
04/30/2021

PEPD RECORD SET
REV 02

NOT FOR CONSTRUCTION

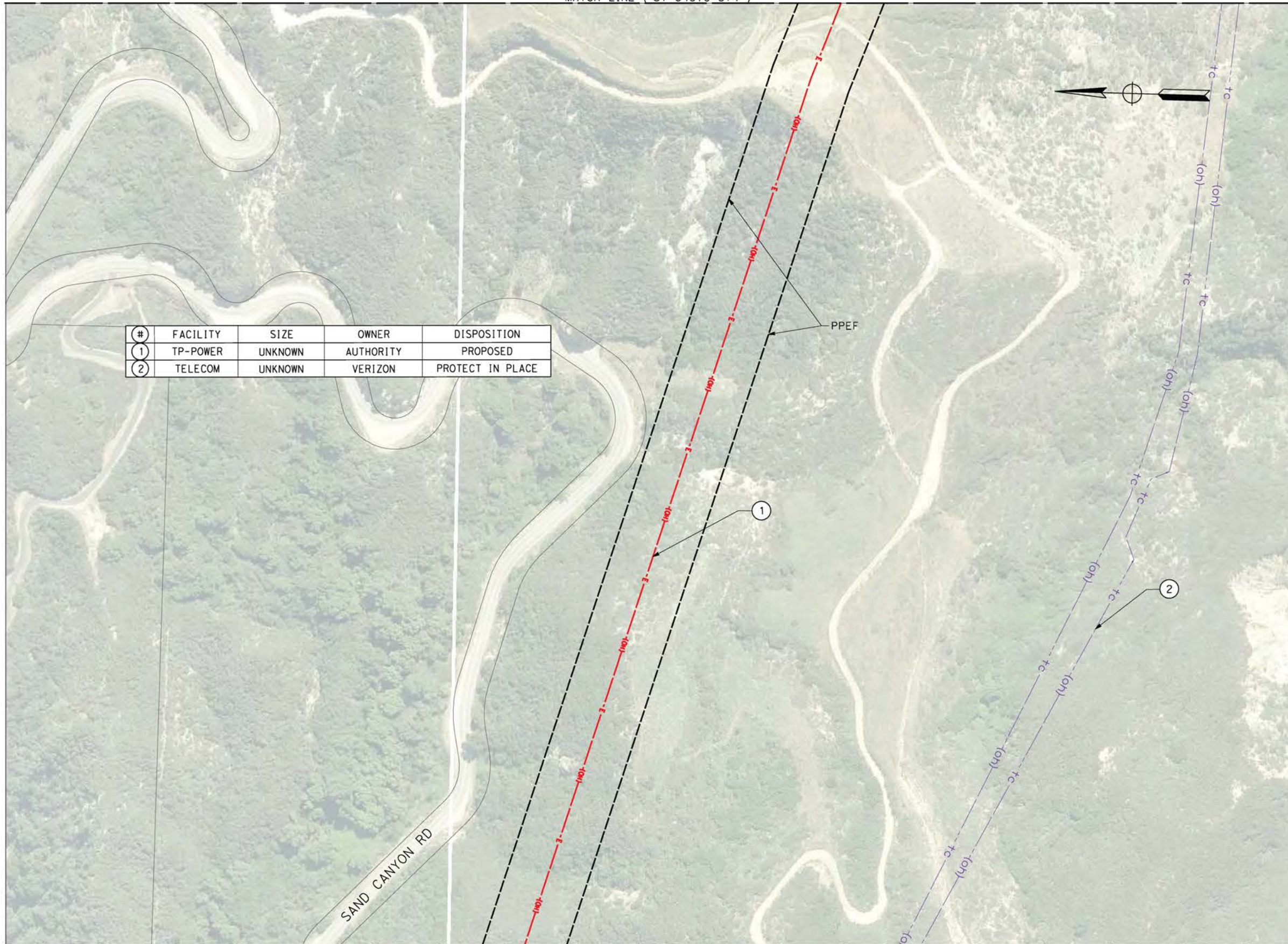


CALIFORNIA HIGH-SPEED RAIL PROJECT
PALMDALE TO BURBANK
ALIGNMENT "REFINED SR14"

UTILITY RELOCATION PLANS

CONTRACT NO.
HSR14-42
DRAWING NO.
UT-C4574-S14
SCALE
AS SHOWN
SHEET NO.

MATCH LINE (UT-C4576-S14)



#	FACILITY	SIZE	OWNER	DISPOSITION
1	TP-POWER	UNKNOWN	AUTHORITY	PROPOSED
2	TELECOM	UNKNOWN	VERIZON	PROTECT IN PLACE



MATCH LINE (UT-C4574-S14)

c:\pwworking\chsr\vdms19126\pb-ut-c4575-s14.dgn

5/12/2021 12:21:18 PM

0400074

REV	DATE	BY	CHK	APP	DESCRIPTION

DESIGNED BY
A. TRONCOSO
DRAWN BY
F. VASQUEZ
CHECKED BY
W. GUO
IN CHARGE
A. RELANO
DATE
04/30/2021

PEPD RECORD SET
REV 02

NOT FOR CONSTRUCTION



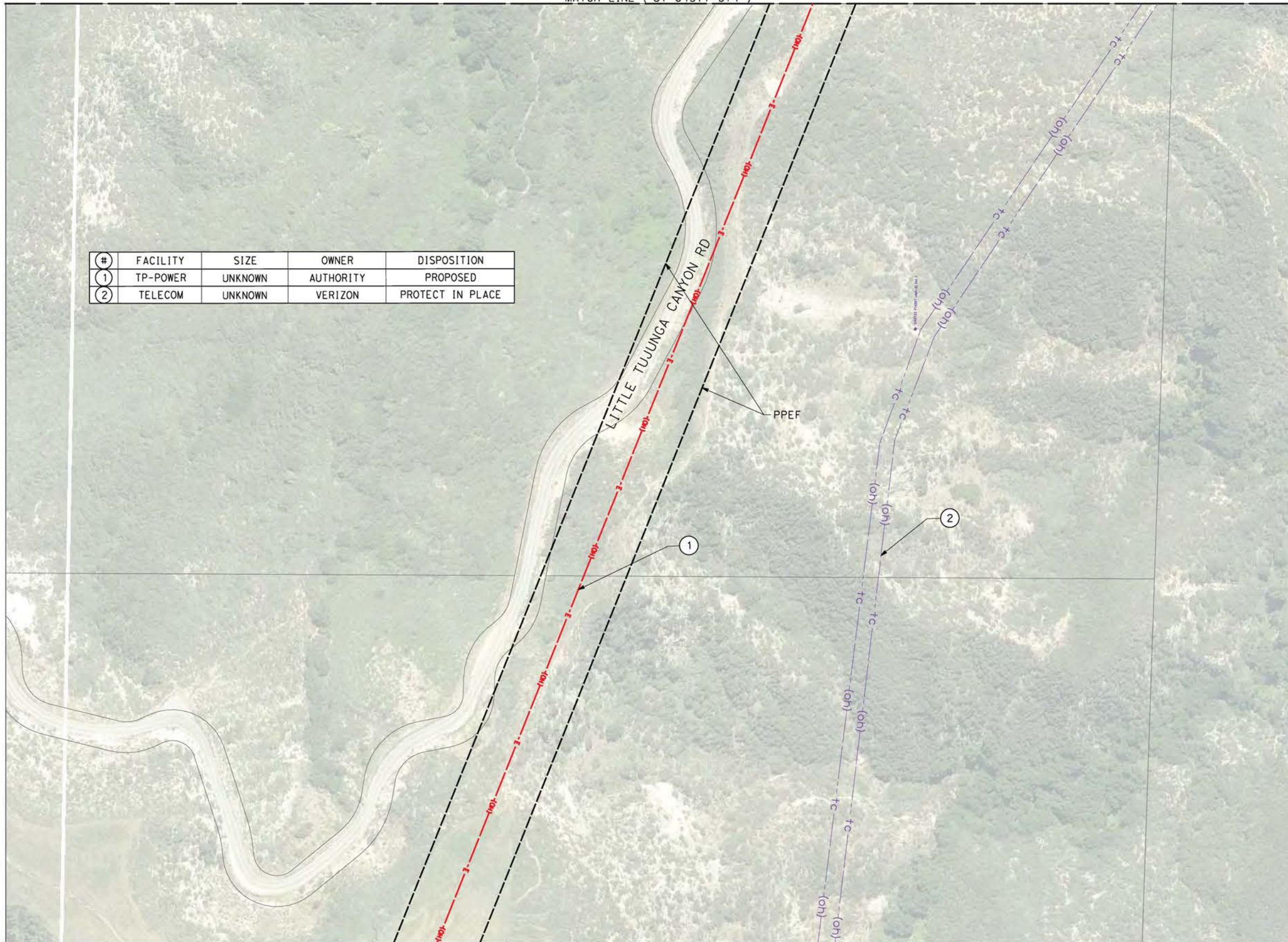
CALIFORNIA HIGH-SPEED RAIL PROJECT
PALMDALE TO BURBANK
ALIGNMENT "REFINED SR14"
UTILITY RELOCATION PLANS

CONTRACT NO.
HSR14-42
DRAWING NO.
UT-C4575-S14
SCALE
AS SHOWN
SHEET NO.

MATCH LINE (UT-C4577-S14)



#	FACILITY	SIZE	OWNER	DISPOSITION
1	TP-POWER	UNKNOWN	AUTHORITY	PROPOSED
2	TELECOM	UNKNOWN	VERIZON	PROTECT IN PLACE



MATCH LINE (UT-C4575-S14)



c:\pwworking\chsr\vdms19126\pb-ut-c4576-s14.dgn

5/12/2021 12:21:34 PM

0400074

REV	DATE	BY	CHK	APP	DESCRIPTION

DESIGNED BY
A. TRONCOSO
DRAWN BY
F. VASQUEZ
CHECKED BY
W. GUO
IN CHARGE
A. RELANO
DATE
04/30/2021

PEPD RECORD SET
REV 02

NOT FOR CONSTRUCTION



CALIFORNIA HIGH-SPEED RAIL PROJECT
PALMDALE TO BURBANK
ALIGNMENT "REFINED SR14"

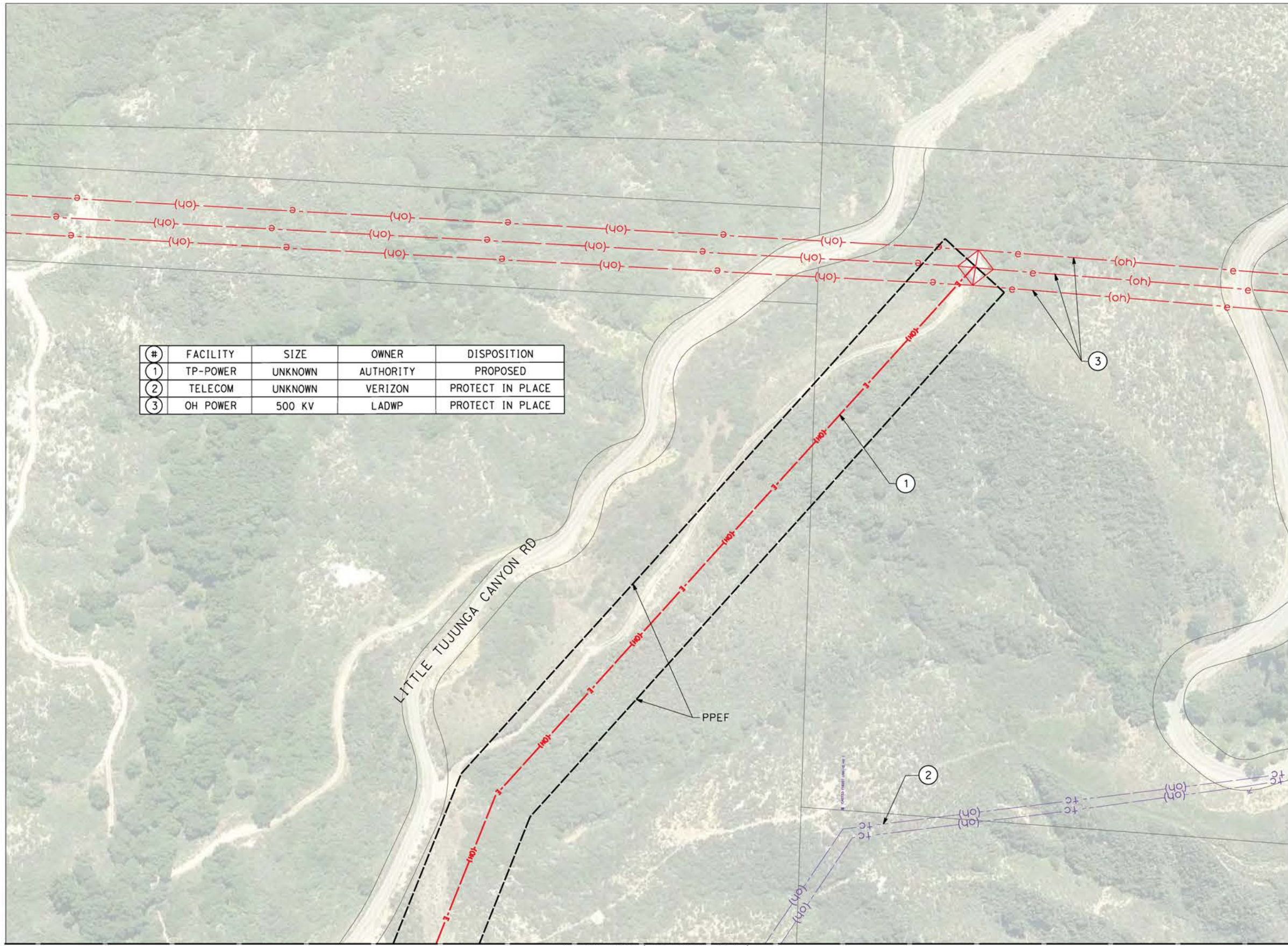
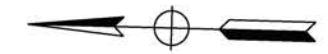
UTILITY RELOCATION PLANS

CONTRACT NO.
HSR14-42
DRAWING NO.
UT-C4576-S14
SCALE
AS SHOWN
SHEET NO.

c:\pwworking\chsr\dms19126\PB-UT-C4577-S14.dgn

5/12/2021 12:21:50 PM

0400074



#	FACILITY	SIZE	OWNER	DISPOSITION
1	TP-POWER	UNKNOWN	AUTHORITY	PROPOSED
2	TELECOM	UNKNOWN	VERIZON	PROTECT IN PLACE
3	OH POWER	500 KV	LADWP	PROTECT IN PLACE



MATCH LINE (UT-C4576-S14)

REV	DATE	BY	CHK	APP	DESCRIPTION

DESIGNED BY
A. TRONCOSO
DRAWN BY
F. VASQUEZ
CHECKED BY
W. GUO
IN CHARGE
A. RELANO
DATE
04/30/2021

PEPD RECORD SET
REV 02

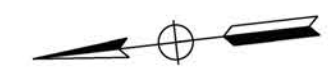
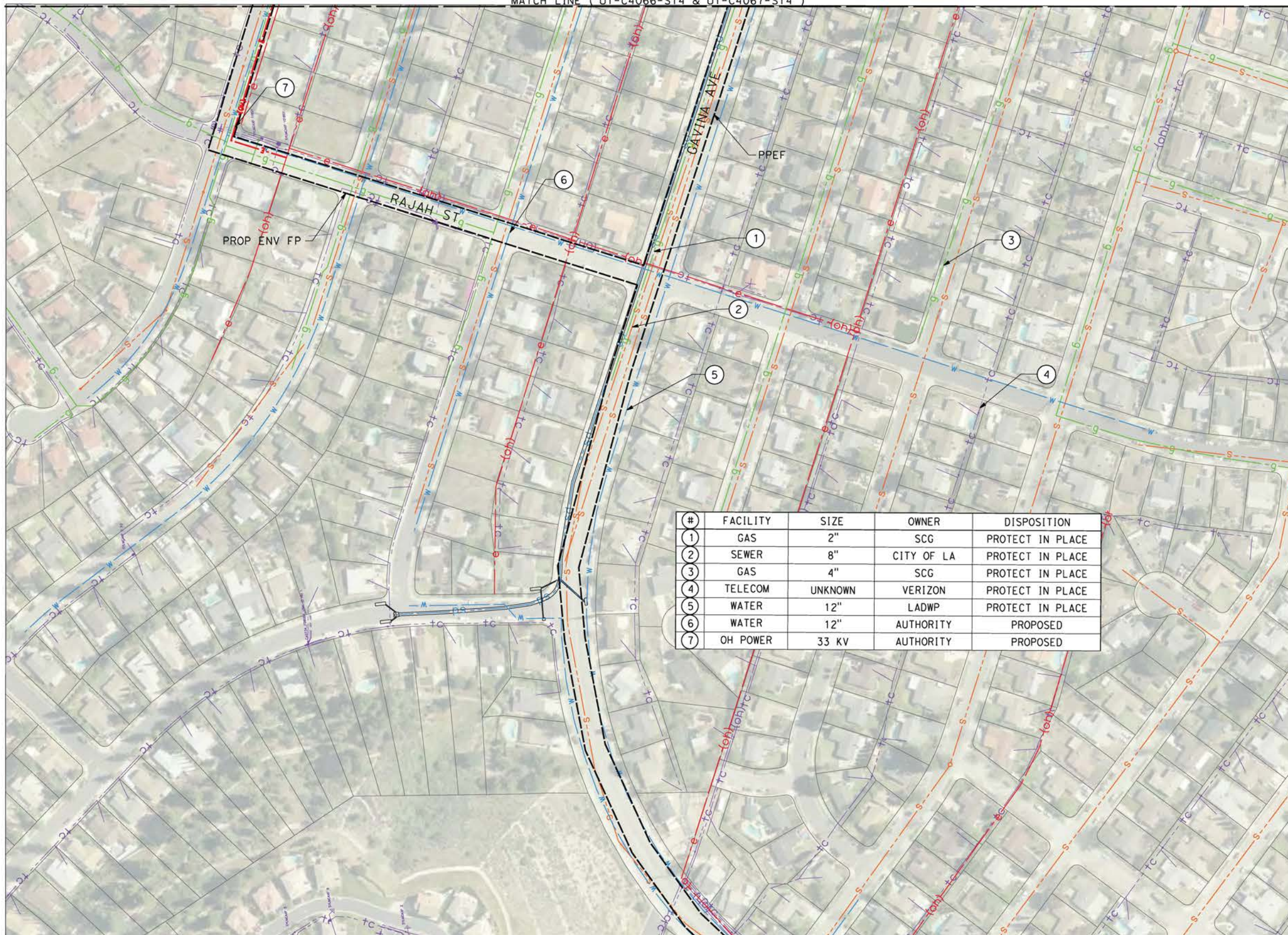
NOT FOR CONSTRUCTION



CALIFORNIA HIGH-SPEED RAIL PROJECT
PALMDALE TO BURBANK
ALIGNMENT "REFINED SR14"
UTILITY RELOCATION PLANS

CONTRACT NO.
HSR14-42
DRAWING NO.
UT-C4577-S14
SCALE
AS SHOWN
SHEET NO.

MATCH LINE (UT-C4066-S14 & UT-C4067-S14)



#	FACILITY	SIZE	OWNER	DISPOSITION
1	GAS	2"	SCG	PROTECT IN PLACE
2	SEWER	8"	CITY OF LA	PROTECT IN PLACE
3	GAS	4"	SCG	PROTECT IN PLACE
4	TELECOM	UNKNOWN	VERIZON	PROTECT IN PLACE
5	WATER	12"	LADWP	PROTECT IN PLACE
6	WATER	12"	AUTHORITY	PROPOSED
7	OH POWER	33 KV	AUTHORITY	PROPOSED



c:\pwworking\chsr\dms19126\pb-ut-c4580-s14.dgn

5/12/2021 12:22:04 PM

0400074

REV	DATE	BY	CHK	APP	DESCRIPTION

DESIGNED BY
A. TRONCOSO

DRAWN BY
F. VASQUEZ

CHECKED BY
W. GUO

IN CHARGE
A. RELANO

DATE
04/30/2021

PEPD RECORD SET
REV 02

NOT FOR CONSTRUCTION



CALIFORNIA HIGH-SPEED RAIL PROJECT
PALMDALE TO BURBANK
ALIGNMENT "REFINED SR14"

UTILITY RELOCATION PLANS

CONTRACT NO.
HSR14-42

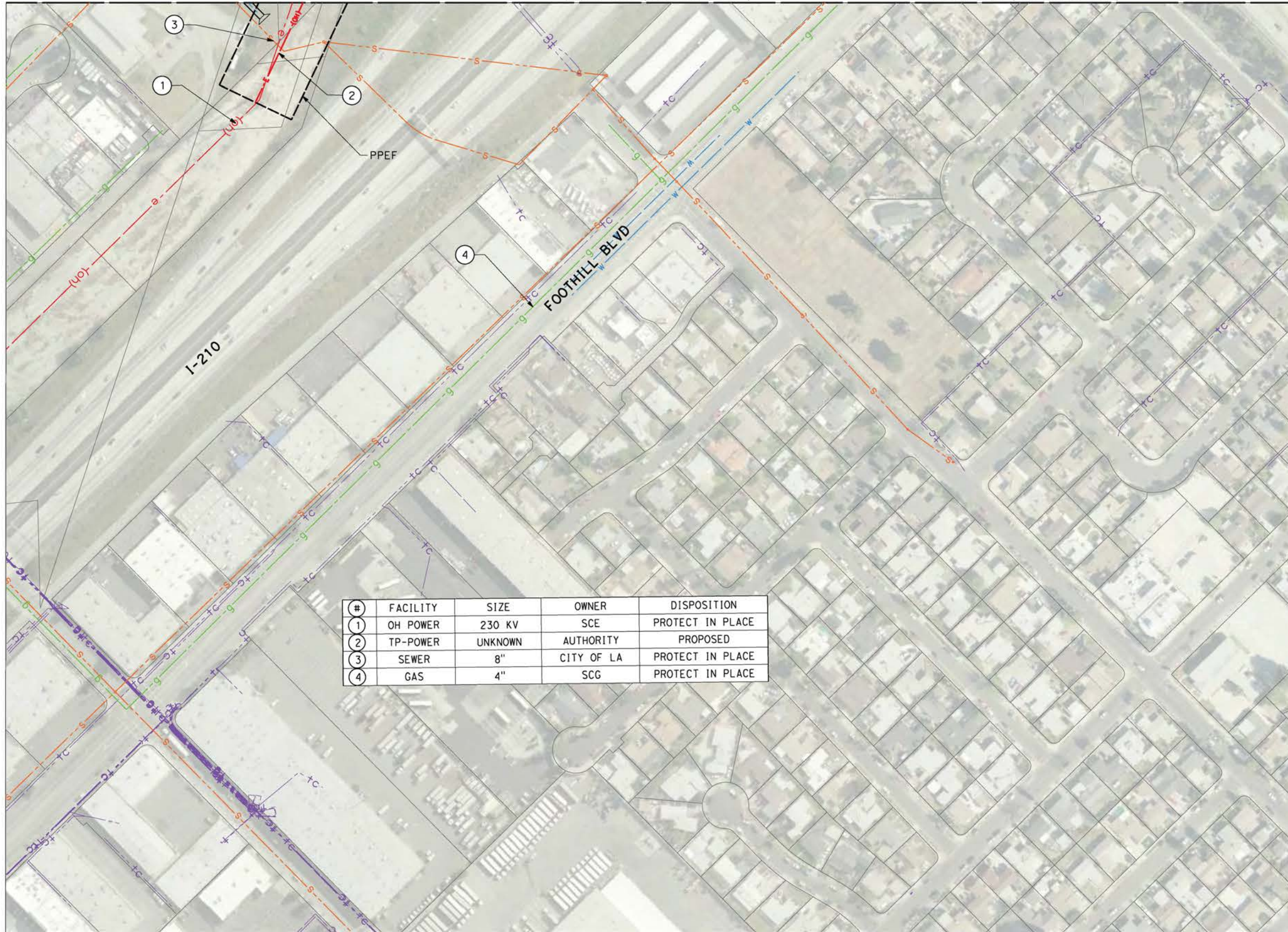
DRAWING NO.
UT-C4580-S14

SCALE
AS SHOWN

SHEET NO.

MATCH LINE (UT-C4071-S14)

MATCH LINE (UT-C4072-S14)



#	FACILITY	SIZE	OWNER	DISPOSITION
1	OH POWER	230 KV	SCE	PROTECT IN PLACE
2	TP-POWER	UNKNOWN	AUTHORITY	PROPOSED
3	SEWER	8"	CITY OF LA	PROTECT IN PLACE
4	GAS	4"	SCG	PROTECT IN PLACE



c:\pwworking\chsr\dms19126\pb-ut-c4581-s14.dgn

5/12/2021 6:32:46 PM

0400074

REV	DATE	BY	CHK	APP	DESCRIPTION

DESIGNED BY
A. TRONCOSO
DRAWN BY
F. VASQUEZ
CHECKED BY
W. GUO
IN CHARGE
A. RELANO
DATE
04/30/2021

PEPD RECORD SET
REV 02

NOT FOR CONSTRUCTION



CALIFORNIA HIGH-SPEED RAIL PROJECT
PALMDALE TO BURBANK
ALIGNMENT "REFINED SR14"

UTILITY RELOCATION PLANS

CONTRACT NO.
HSR14-42
DRAWING NO.
UT-C4581-S14
SCALE
AS SHOWN
SHEET NO.

ct:\pwworking\chsr\vdms19126\pb-ut-C4582-S14.dgn

5/12/2021 12:22:36 PM

0400074



#	FACILITY	SIZE	OWNER	DISPOSITION
1	GAS	2"	SCG	PROTECT IN PLACE
2	SEWER	18"	CITY OF LA	PROTECT IN PLACE
3	WATER	8"	LADWP	PROTECT IN PLACE
4	OH POWER	UNKNOWN	LADWP	PROTECT IN PLACE
5	TEL	UNKNOWN	FRONTIER	PROTECT IN PLACE



MATCH LINE (UT-C4077-S14)

REV	DATE	BY	CHK	APP	DESCRIPTION

DESIGNED BY
A. TRONCOSO
DRAWN BY
F. VASQUEZ
CHECKED BY
W. GUO
IN CHARGE
A. RELANO
DATE
04/30/2021

PEPD RECORD SET
REV 02

NOT FOR CONSTRUCTION



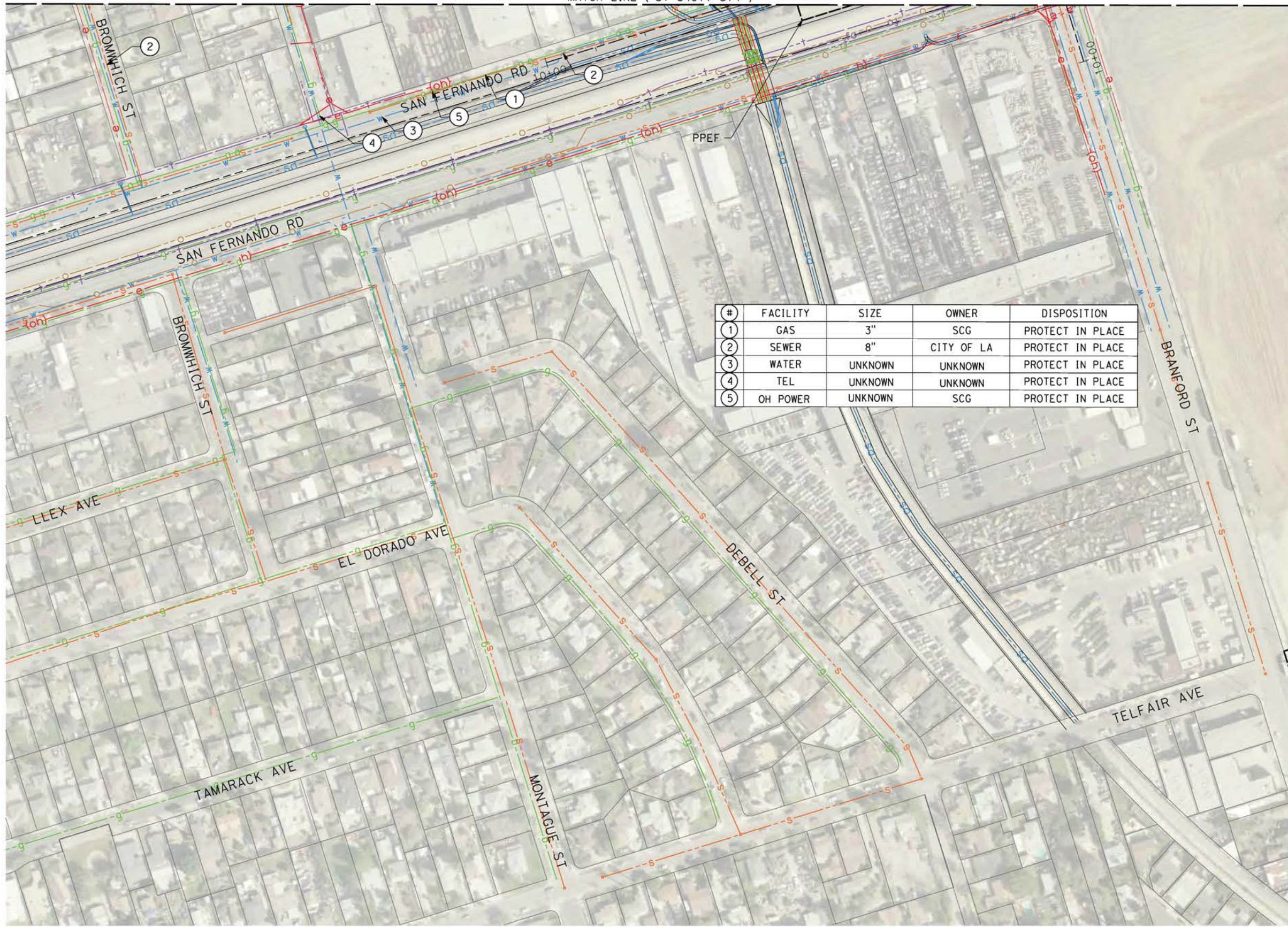
CALIFORNIA HIGH-SPEED RAIL PROJECT
PALMDALE TO BURBANK
ALIGNMENT "REFINED SR14"

UTILITY RELOCATION PLANS

CONTRACT NO.
HSR14-42
DRAWING NO.
UT-C4582-S14
SCALE
AS SHOWN
SHEET NO.

5/18/2021 1:24:35 PM c:\users\0400073\appdata\local\bentley\projectwise\workingdir\sener-us-pw-bentley.com_sener-us-pw-01\car\line\dmario\dms19126\pb-ut-c4583-s14.dgn

MATCH LINE (UT-C4077-S14)



#	FACILITY	SIZE	OWNER	DISPOSITION
1	GAS	3"	SCG	PROTECT IN PLACE
2	SEWER	8"	CITY OF LA	PROTECT IN PLACE
3	WATER	UNKNOWN	UNKNOWN	PROTECT IN PLACE
4	TEL	UNKNOWN	UNKNOWN	PROTECT IN PLACE
5	OH POWER	UNKNOWN	SCG	PROTECT IN PLACE

REV	DATE	BY	CHK	APP	DESCRIPTION

DESIGNED BY
A. TRONCOSO
DRAWN BY
F. VASQUEZ
CHECKED BY
W. GUO
IN CHARGE
A. RELANO
DATE
04/30/2021

PEPD RECORD SET
REV 02
NOT FOR CONSTRUCTION



CALIFORNIA HIGH-SPEED RAIL PROJECT
PALMDALE TO BURBANK
ALIGNMENT "REFINED SR14"
UTILITY RELOCATION PLANS

CONTRACT NO.
HSR14-42
DRAWING NO.
UT-C4583-S14
SCALE
AS SHOWN
SHEET NO.

ct:\pwworking\chsr\vdms19126\pb-ut-C4584-S14.dgn

5/12/2021 12:23:08 PM

0400074



#	FACILITY	SIZE	OWNER	DISPOSITION
①	OH POWER	230 KV	LADWP	PROTECT IN PLACE
②	SEWER	8"	CITY OF LA	PROTECT IN PLACE
③	GAS	UNKNOWN	SCG	PROTECT IN PLACE

REV	DATE	BY	CHK	APP	DESCRIPTION

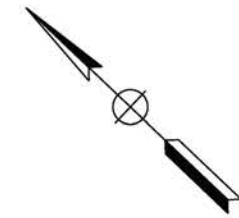
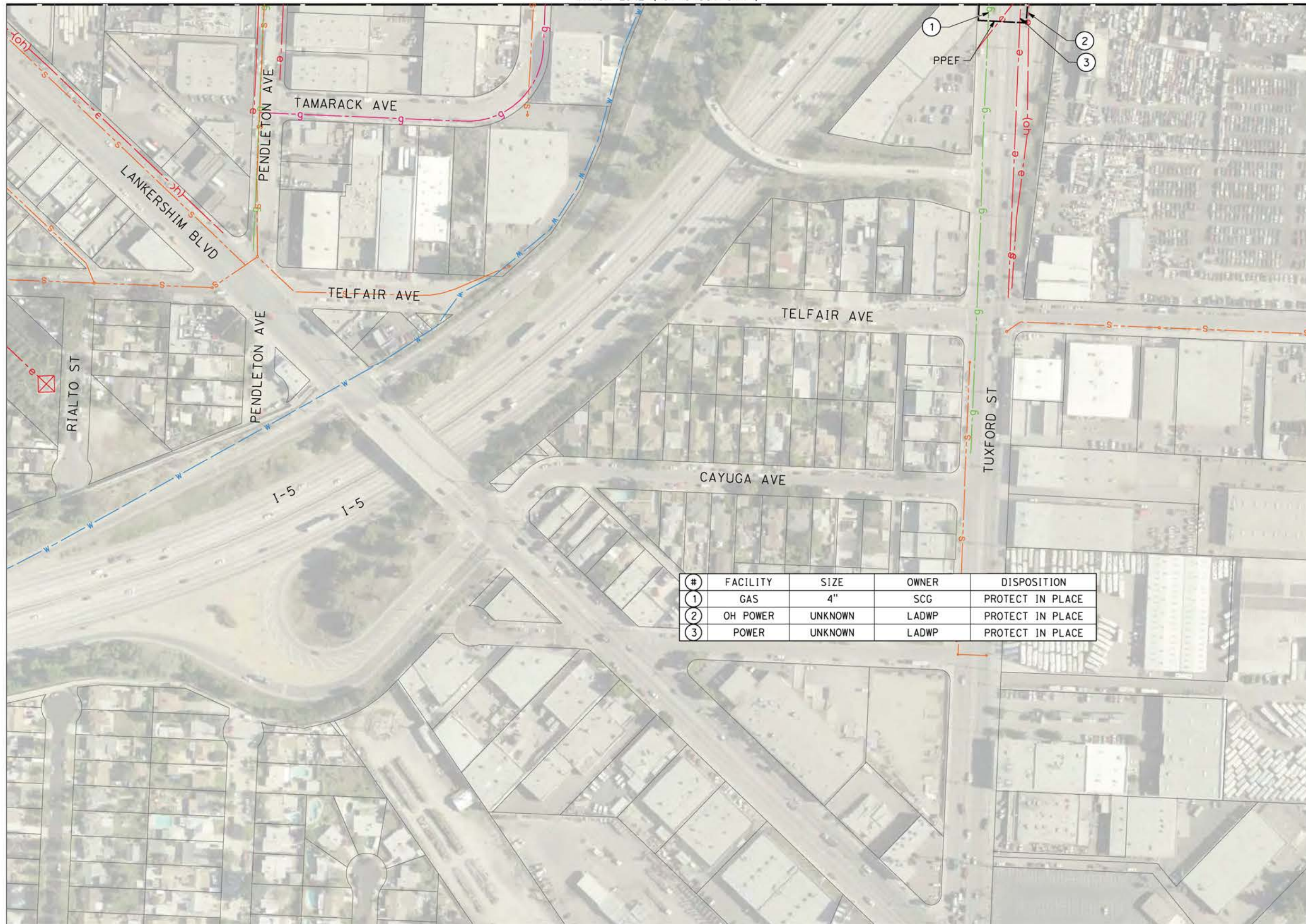
DESIGNED BY
A. TRONCOSO
DRAWN BY
F. VASQUEZ
CHECKED BY
W. GUO
IN CHARGE
A. RELANO
DATE
04/30/2021

PEPD RECORD SET
REV 02
NOT FOR CONSTRUCTION



CALIFORNIA HIGH-SPEED RAIL PROJECT
PALMDALE TO BURBANK
ALIGNMENT "REFINED SR14"
UTILITY RELOCATION PLANS

CONTRACT NO.
HSR14-42
DRAWING NO.
UT-C4584-S14
SCALE
AS SHOWN
SHEET NO.



#	FACILITY	SIZE	OWNER	DISPOSITION
1	GAS	4"	SCG	PROTECT IN PLACE
2	OH POWER	UNKNOWN	LADWP	PROTECT IN PLACE
3	POWER	UNKNOWN	LADWP	PROTECT IN PLACE



c:\pwworking\chsr\dms19126\PB-UT-C4585-OPB.dgn

5/12/2021 12:23:24 PM

0400074

REV	DATE	BY	CHK	APP	DESCRIPTION

DESIGNED BY
A. TRONCOSO
DRAWN BY
F. VASQUEZ
CHECKED BY
W. GUO
IN CHARGE
A. RELANO
DATE
04/30/2021

PEPD RECORD SET
REV 02

NOT FOR CONSTRUCTION



CALIFORNIA HIGH-SPEED RAIL PROJECT
PALMDALE TO BURBANK
ALIGNMENT "REFINED SR14"

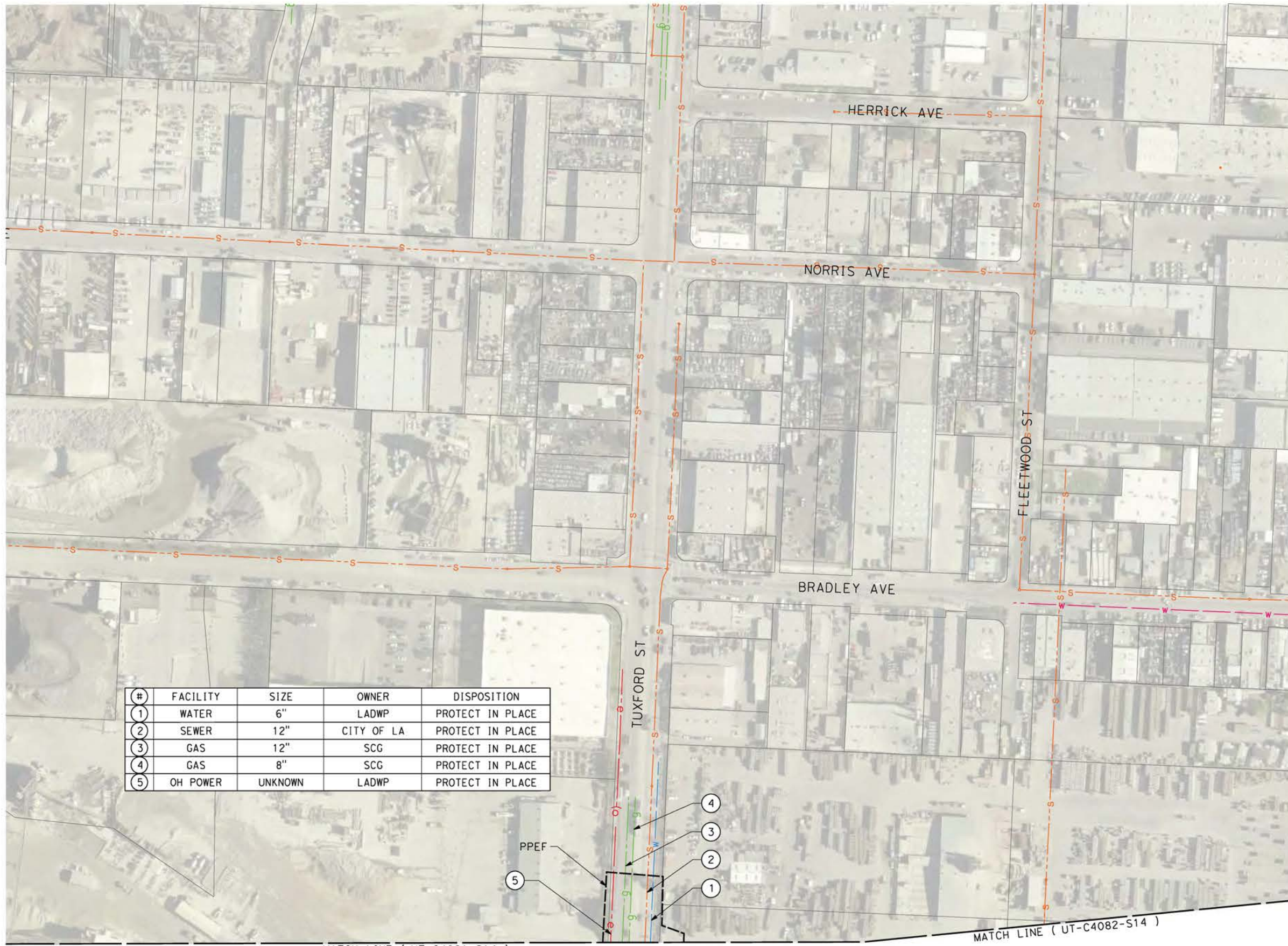
UTILITY RELOCATION PLANS

CONTRACT NO.
HSR14-42
DRAWING NO.
UT-C4585-S14
SCALE
AS SHOWN
SHEET NO.

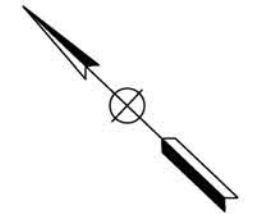
cs:\pwworking\chsr\vdms19126\PB-UT-C4586-OPB.dgn

5/12/2021 12:23:40 PM

0400074



#	FACILITY	SIZE	OWNER	DISPOSITION
1	WATER	6"	LADWP	PROTECT IN PLACE
2	SEWER	12"	CITY OF LA	PROTECT IN PLACE
3	GAS	12"	SCG	PROTECT IN PLACE
4	GAS	8"	SCG	PROTECT IN PLACE
5	OH POWER	UNKNOWN	LADWP	PROTECT IN PLACE



MATCH LINE (UT-C4081-S14)

MATCH LINE (UT-C4082-S14)

REV	DATE	BY	CHK	APP	DESCRIPTION

DESIGNED BY
A. TRONCOSO
DRAWN BY
F. VASQUEZ
CHECKED BY
W. GUO
IN CHARGE
A. RELANO
DATE
04/30/2021

PEPD RECORD SET
REV 02

NOT FOR CONSTRUCTION



CALIFORNIA HIGH-SPEED RAIL PROJECT
PALMDALE TO BURBANK
ALIGNMENT "REFINED SR14"

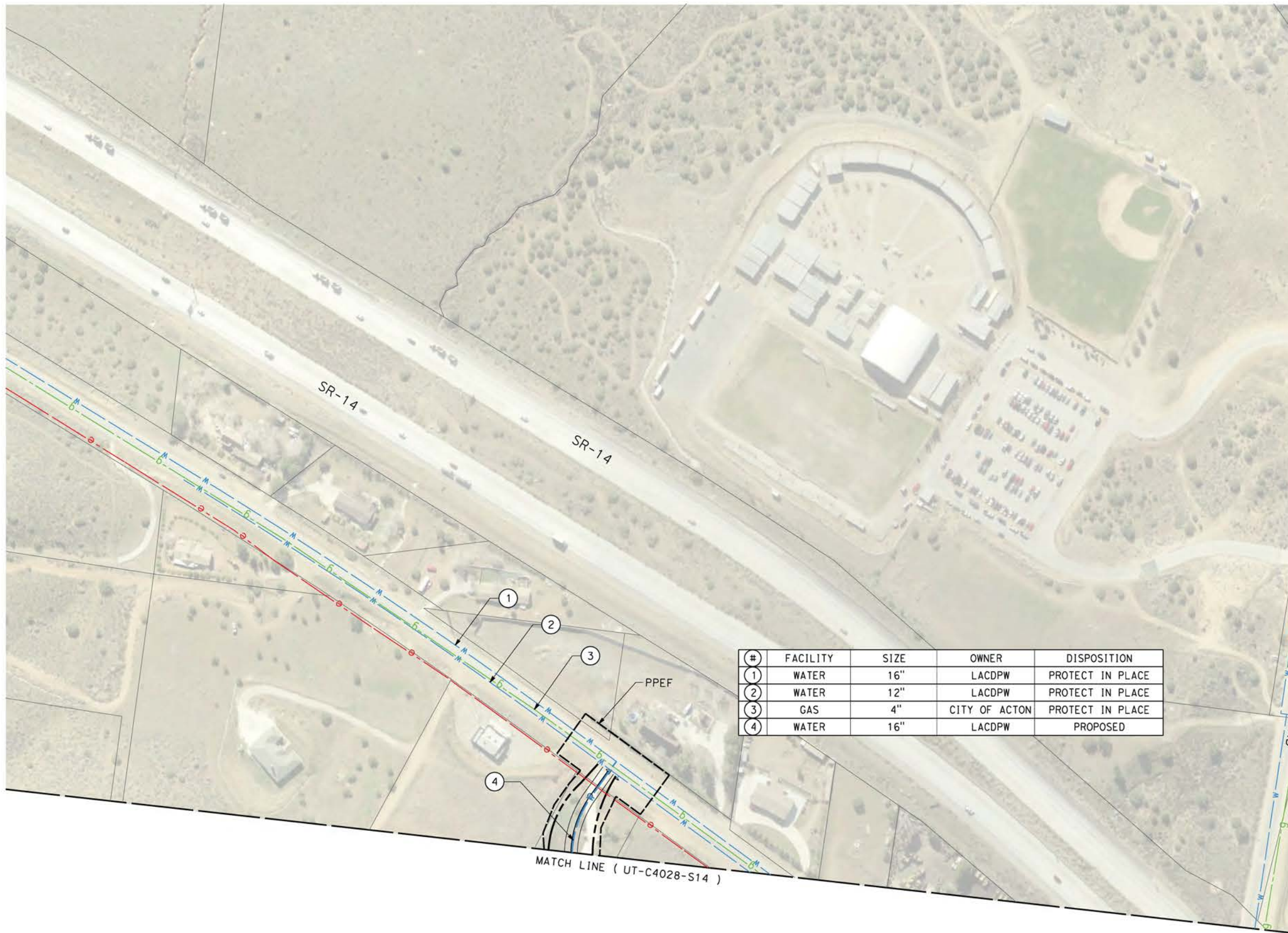
UTILITY RELOCATION PLANS

CONTRACT NO.
HSR14-42
DRAWING NO.
UT-C4586-S14
SCALE
AS SHOWN
SHEET NO.

cs:\pwworking\chsr\dms19126\PB-UT-C4587-S14.dgn

5/27/2021 11:47:27 AM

0400074



REV	DATE	BY	CHK	APP	DESCRIPTION

DESIGNED BY
A. TRONCOSO
DRAWN BY
F. VASQUEZ
CHECKED BY
W. GUO
IN CHARGE
A. RELANO
DATE
04/30/2021

PEPD RECORD SET
REV 02

NOT FOR CONSTRUCTION



CALIFORNIA HIGH-SPEED RAIL PROJECT
PALMDALE TO BURBANK
ALIGNMENT "REFINED SR14"

UTILITY RELOCATION PLANS

CONTRACT NO.
HSR14-42
DRAWING NO.
UT-C4587-S14
SCALE
AS SHOWN
SHEET NO.