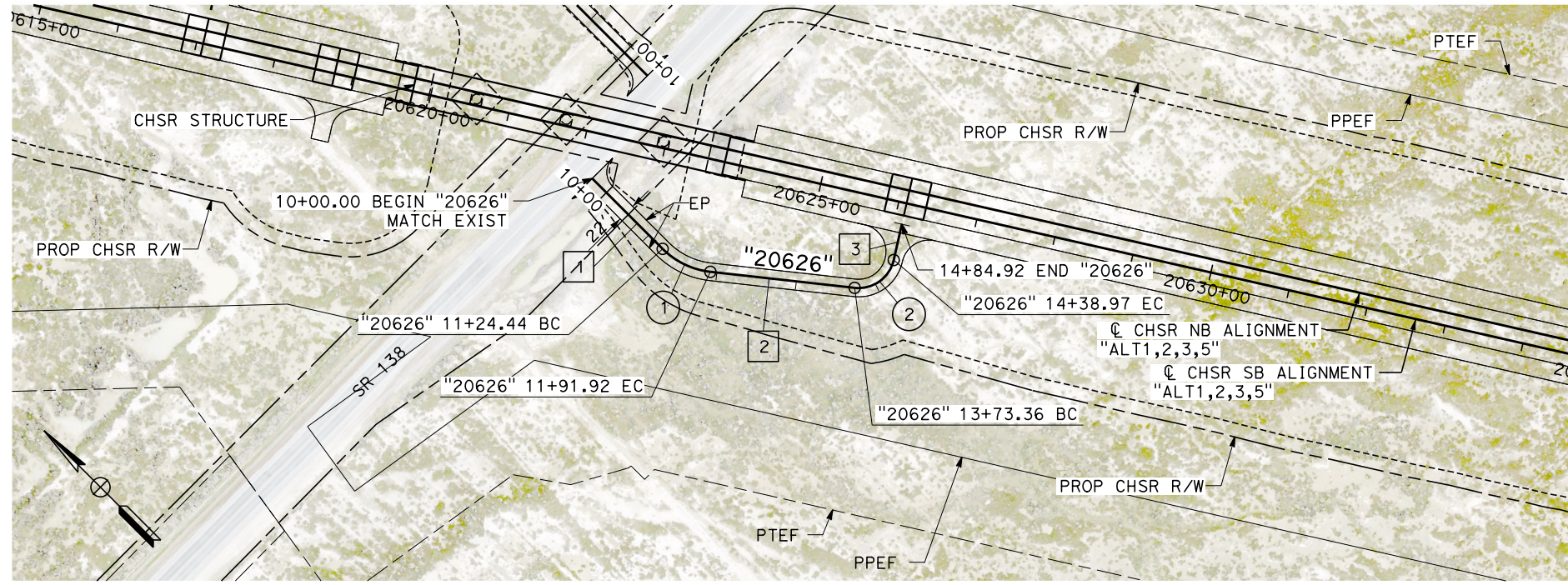


Projects\701206\00_CHSRBP\00_CADD\Sheet_Files\CV\BP-CV-R1279

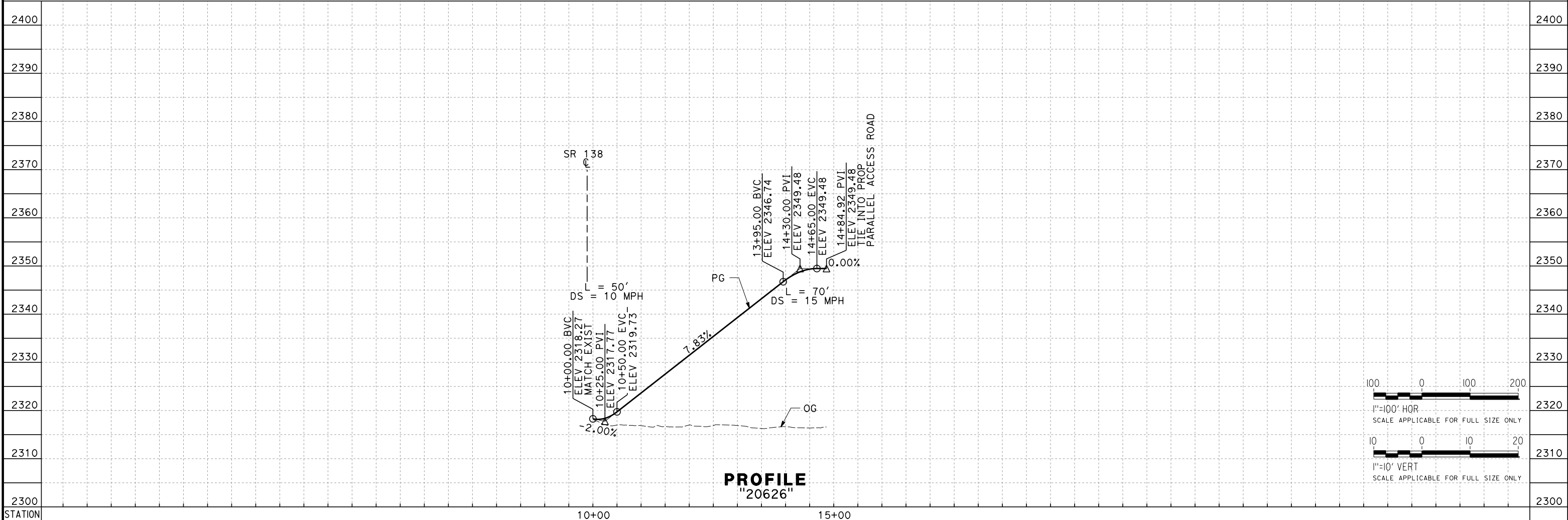
e:\a\balcawin\701206\00_CHSRBP\00_CADD\Sheet_Files\CV\BP-CV-R1279



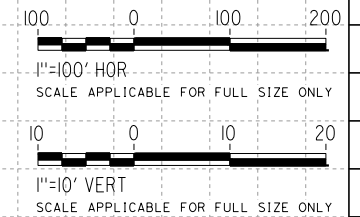
PLAN

LINE DATA		
No.	BEARING	DISTANCE
1	S 0°00'00" W	124.44'
2	S 38°39'40" E	181.44'
3	N 57°47'50" E	45.95'

CURVE DATA				
No.	R	Δ	T	L
1	100.00'	38°39'40"	35.08'	67.48'
2	45.00'	83°32'30"	40.19'	65.61'



PROFILE
"20626"



REV	DATE	BY	CHK	APP	DESCRIPTION

DESIGNED BY
A. CAROLINO
DRAWN BY
E. BALDWIN
CHECKED BY
D. HOLMAN
IN CHARGE
G. CAMPBELL
DATE
01/29/2021

**RECORD SET
PEPD
SUBMITTAL**

**NOT FOR
CONSTRUCTION**

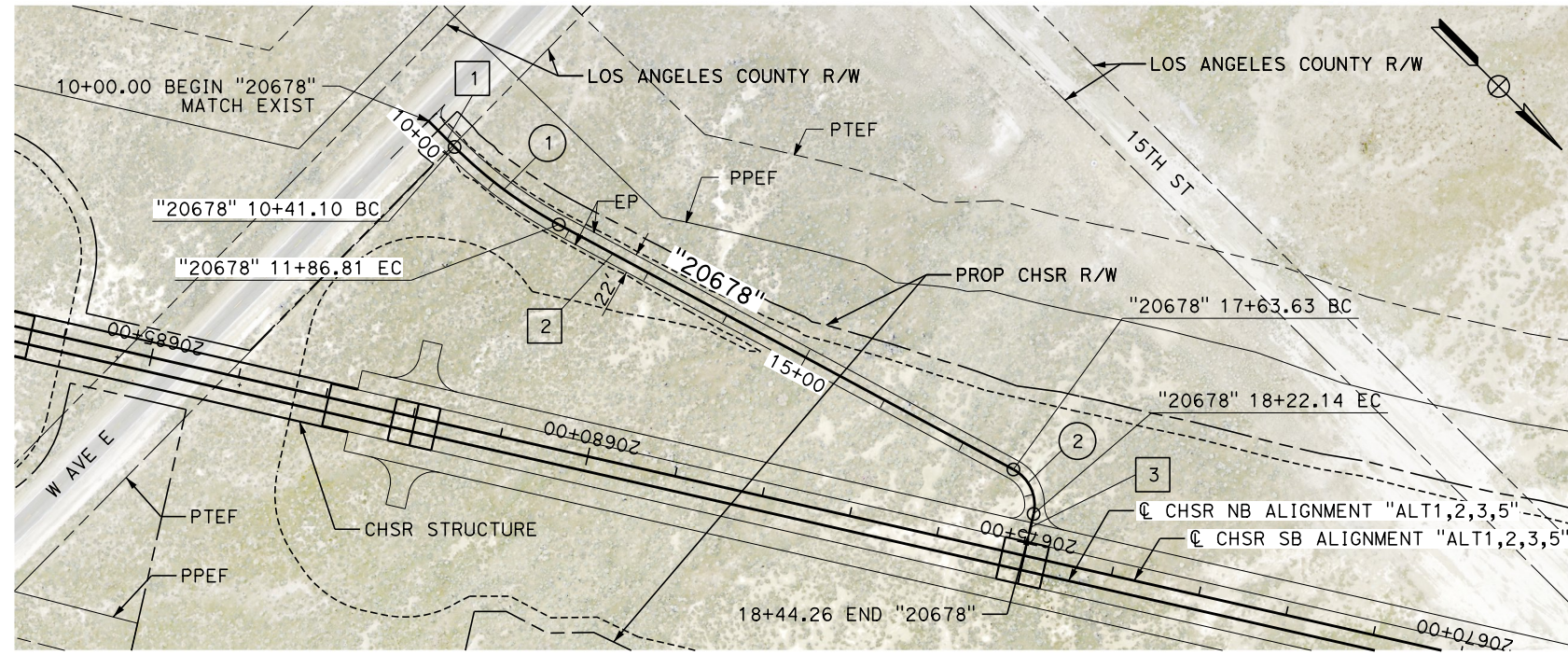


**CALIFORNIA HIGH-SPEED RAIL PROJECT
BAKERSFIELD TO PALMDALE**
ALTERNATIVE 1,2,3,5
ROADWAY
ACCESS ROAD 20626
PLAN AND PROFILE

CONTRACT NO.
HSR13-44
DRAWING NO.
CV-R1279
SCALE
AS SHOWN
SHEET NO.
286

Projects\T01206\00_CHSRBP\00_CADD\Sheet Files\CV\BP-CV-R1280

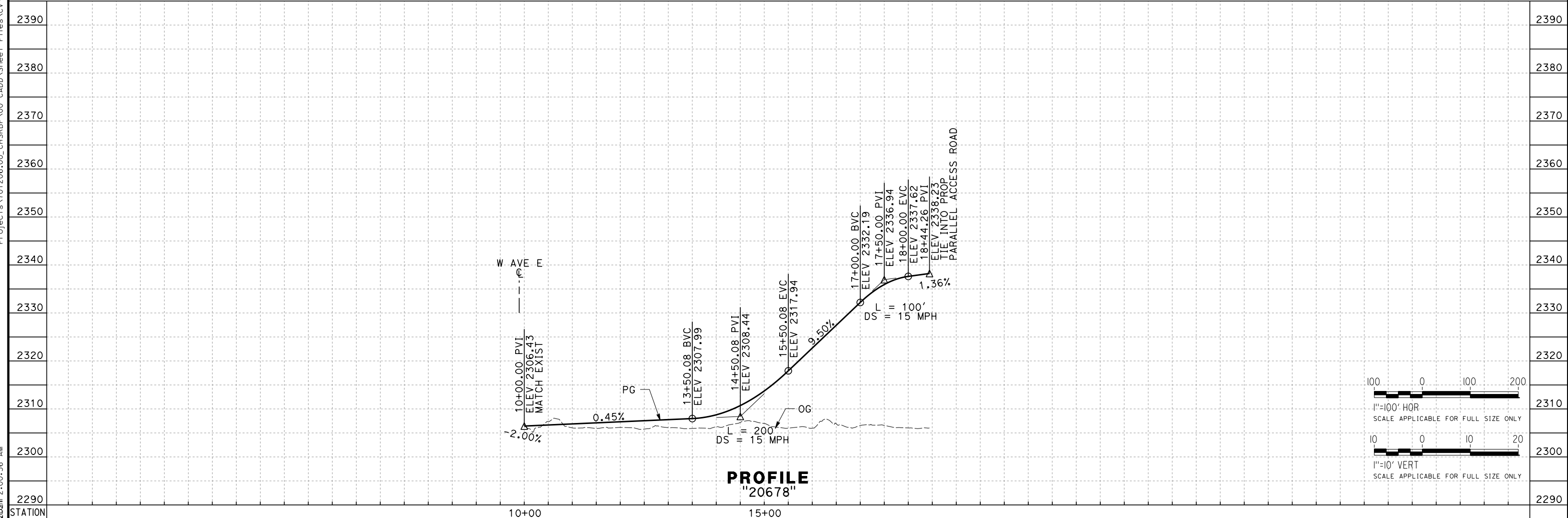
e:\a\carolino\11\112020\01\112020\01 2:00:56 AM



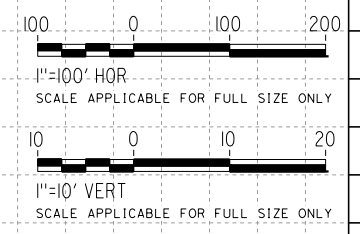
PLAN

LINE DATA		
No.	BEARING	DISTANCE
1	N 0°00'01" E	41.10'
2	N 16°41'47" W	576.83'
3	N 57°47'50" E	22.12'

CURVE DATA				
No.	R	Δ	T	L
1	500.00'	16°41'48"	73.37'	145.71'
2	45.00'	74°29'37"	34.22'	58.51'



PROFILE
"20678"



REV	DATE	BY	CHK	APP	DESCRIPTION

DESIGNED BY
A. CAROLINO
DRAWN BY
E. BALDWIN
CHECKED BY
D. HOLMAN
IN CHARGE
G. CAMPBELL
DATE
01/29/2021

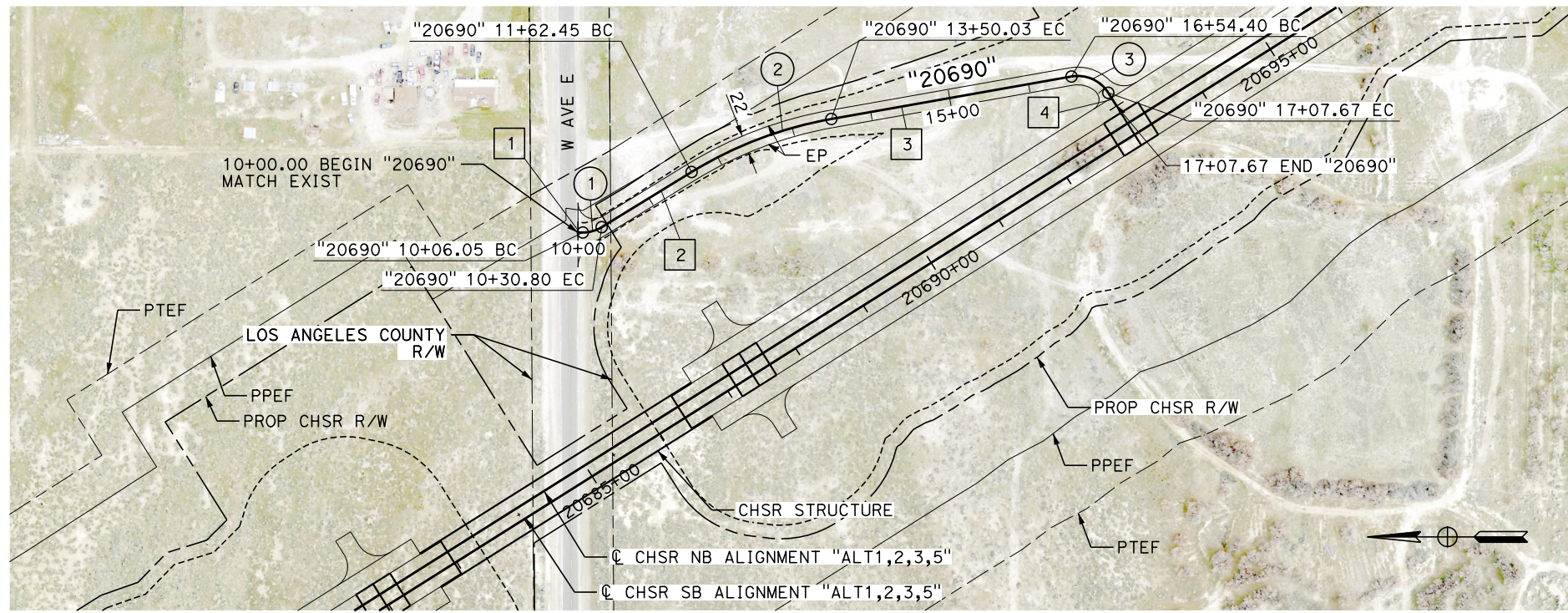
RECORD SET
PEPD
SUBMITTAL

NOT FOR
CONSTRUCTION



CALIFORNIA HIGH-SPEED RAIL PROJECT
BAKERSFIELD TO PALMDALE
ALTERNATIVE 1,2,3,5
ROADWAY
ACCESS ROAD 20678
PLAN AND PROFILE

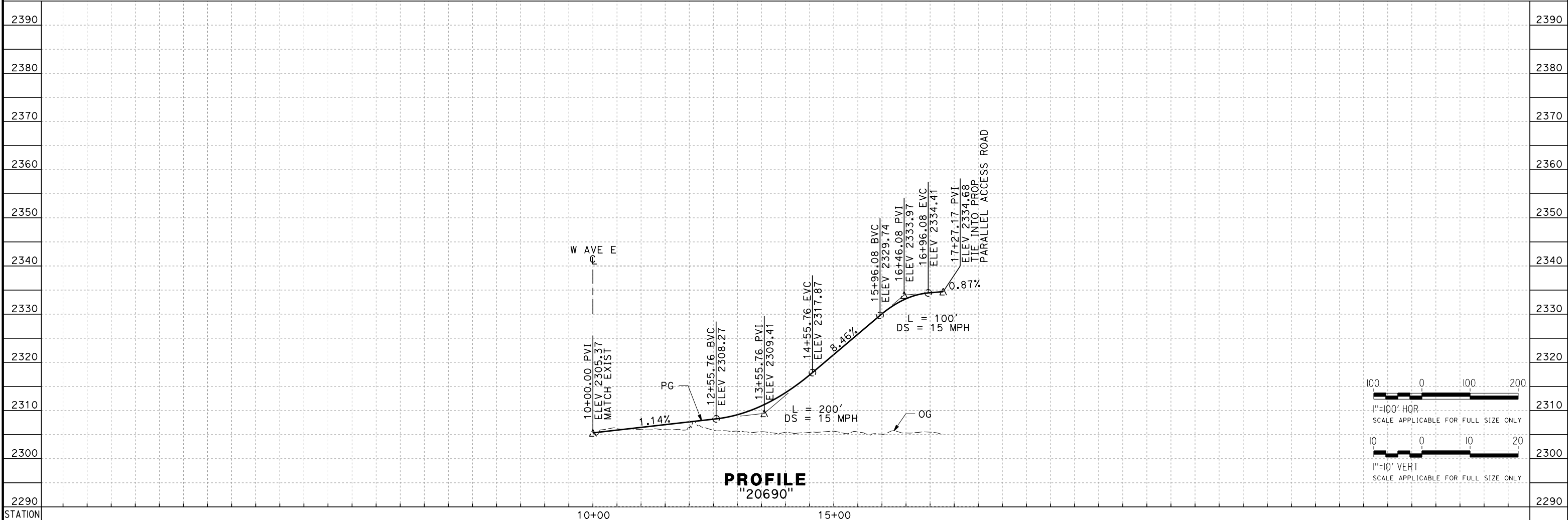
CONTRACT NO.
HSR13-44
DRAWING NO.
CV-R1280
SCALE
AS SHOWN
SHEET NO.
287



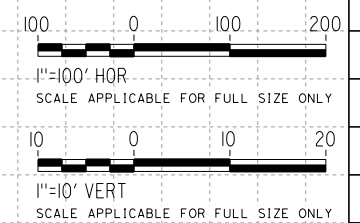
PLAN

LINE DATA		
No.	BEARING	DISTANCE
1	N 0°00'03" W	6.05'
2	N 31°31'25" W	131.64'
3	N 10°01'42" W	304.37'
4	N 57°47'51" E	19.51'

CURVE DATA				
No.	R	Δ	T	L
1	45.00'	31°31'22"	12.70'	24.76'
2	500.00'	21°29'43"	94.91'	187.58'
3	45.00'	67°49'33"	30.25'	53.27'



PROFILE
"20690"



Projects\701206.00_CHSRBP\00_CADD\Sheet_Files\CV\BP-CV-R1281
 eia:na.baldwin@tylin.com 2/15/10 AM

REV	DATE	BY	CHK	APP	DESCRIPTION

DESIGNED BY
A. CAROLINO
 DRAWN BY
E. BALDWIN
 CHECKED BY
D. HOLMAN
 IN CHARGE
G. CAMPBELL
 DATE
01/29/2021

RECORD SET
PEPD
SUBMITTAL

NOT FOR
CONSTRUCTION

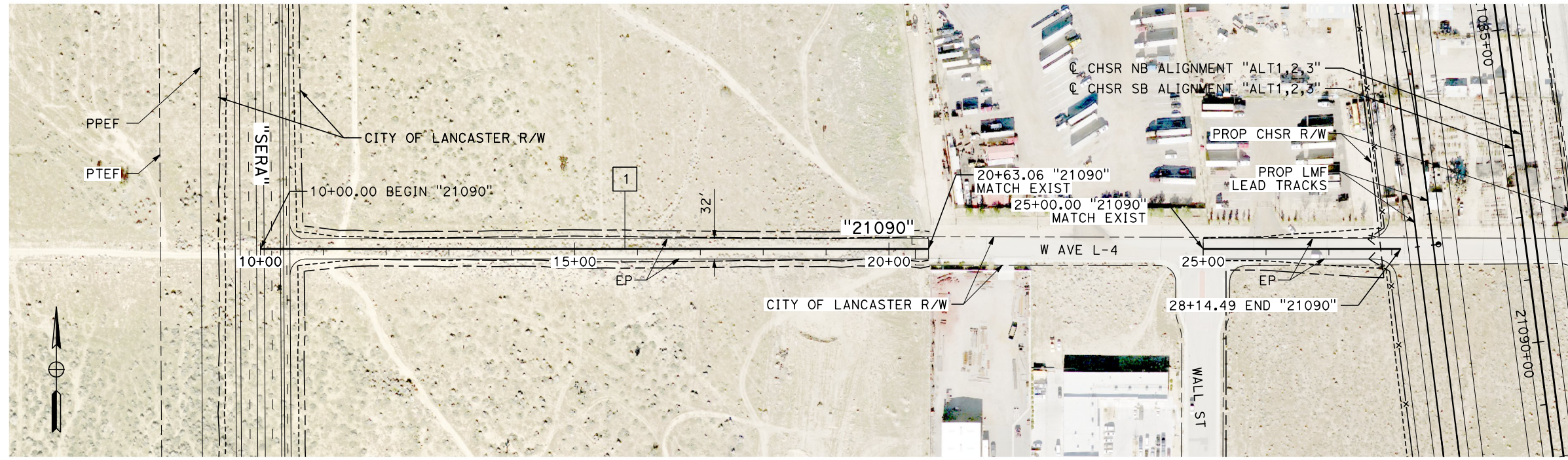


CALIFORNIA HIGH-SPEED RAIL PROJECT
BAKERSFIELD TO PALMDALE
 ALTERNATIVE 1,2,3,5
 ROADWAY
 ACCESS ROAD 20690
 PLAN AND PROFILE

CONTRACT NO.
HSR13-44
 DRAWING NO.
CV-R1281
 SCALE
AS SHOWN
 SHEET NO.
288

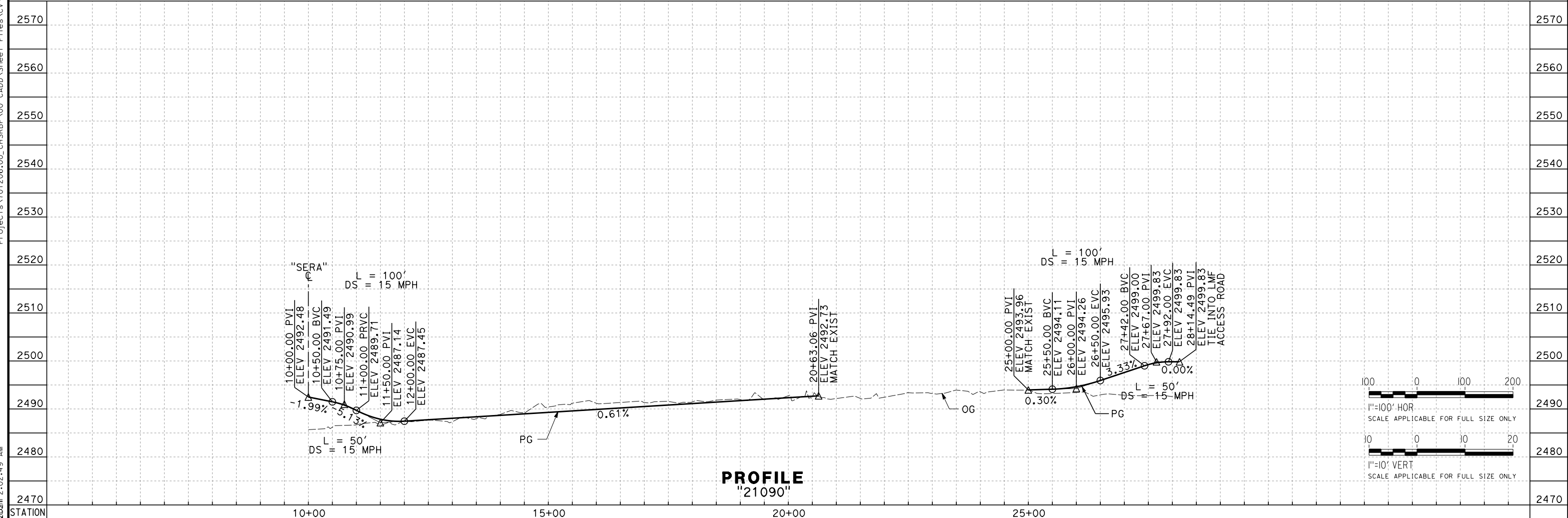
Projects\T01206.00_CHSRBP\00_CADD\Sheet Files\CV\BP-CV-R1282

e:\a.baldwin\11\112020\01\112020\01 2:02:49 AM

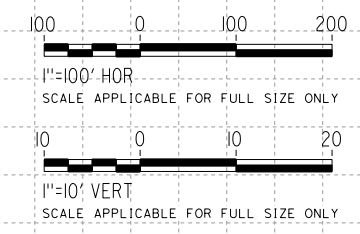


LINE DATA		
No.	BEARING	DISTANCE
1	N 90°00'00" E	1814.49'

PLAN



PROFILE
"21090"



REV	DATE	BY	CHK	APP	DESCRIPTION

DESIGNED BY
A. CAROLINO
DRAWN BY
E. BALDWIN
CHECKED BY
D. HOLMAN
IN CHARGE
G. CAMPBELL
DATE
01/29/2021

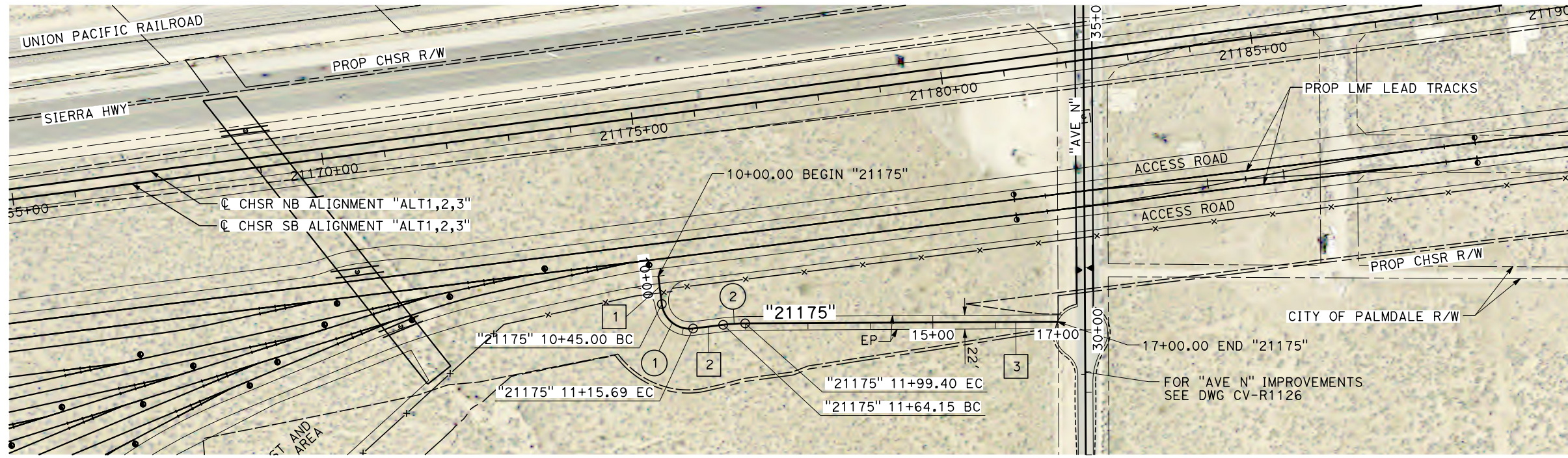
RECORD SET
PEPD
SUBMITTAL

NOT FOR
CONSTRUCTION



CALIFORNIA HIGH-SPEED RAIL PROJECT
BAKERSFIELD TO PALMDALE
ALTERNATIVE 1,2,3
ROADWAY
ACCESS ROAD 21090
PLAN AND PROFILE

CONTRACT NO.
HSR13-44
DRAWING NO.
CV-R1282
SCALE
AS SHOWN
SHEET NO.
289

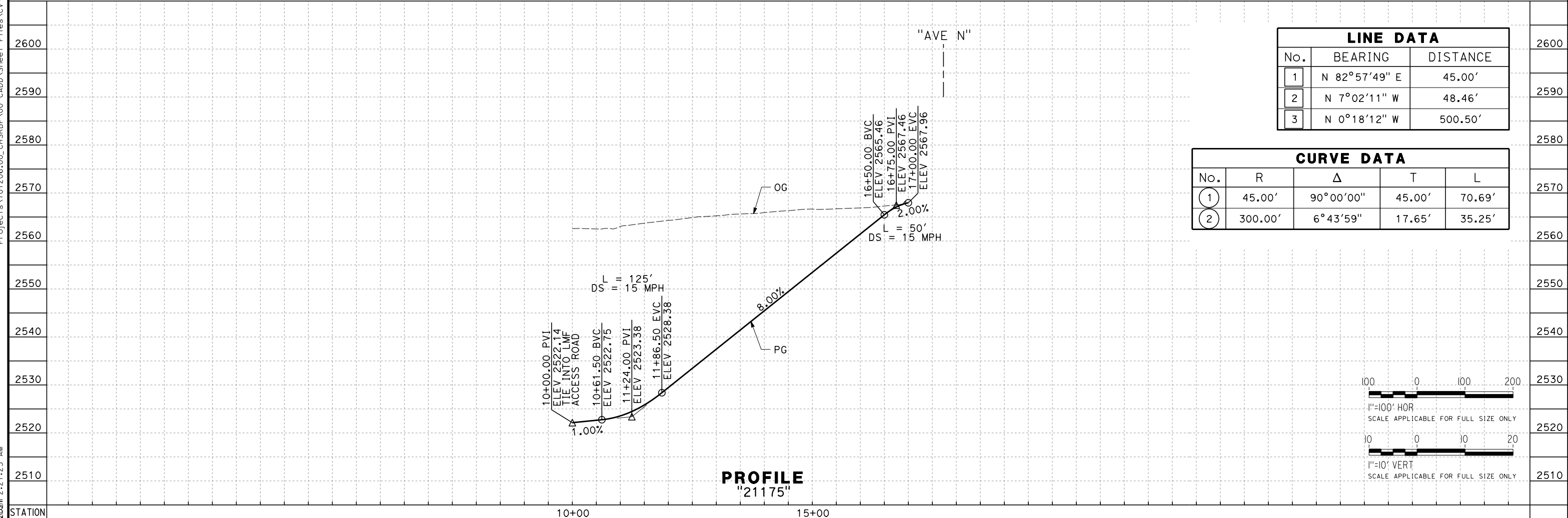


PLAN



Projects\701206.00_CHSRBP\00_CADD\Sheet_Files\CV\BP-CV-R1283

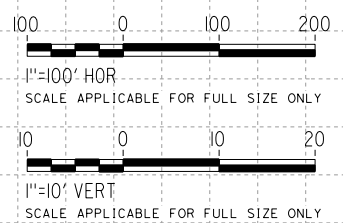
e:\a\carol\dwg\131206\00 2:21:23 AM



PROFILE
"21175"

LINE DATA		
No.	BEARING	DISTANCE
1	N 82°57'49" E	45.00'
2	N 7°02'11" W	48.46'
3	N 0°18'12" W	500.50'

CURVE DATA				
No.	R	Δ	T	L
1	45.00'	90°00'00"	45.00'	70.69'
2	300.00'	6°43'59"	17.65'	35.25'



REV	DATE	BY	CHK	APP	DESCRIPTION

DESIGNED BY
A. CAROLINO
DRAWN BY
E. BALDWIN
CHECKED BY
D. HOLMAN
IN CHARGE
G. CAMPBELL
DATE
01/29/2021

RECORD SET
PEPD
SUBMITTAL

NOT FOR
CONSTRUCTION

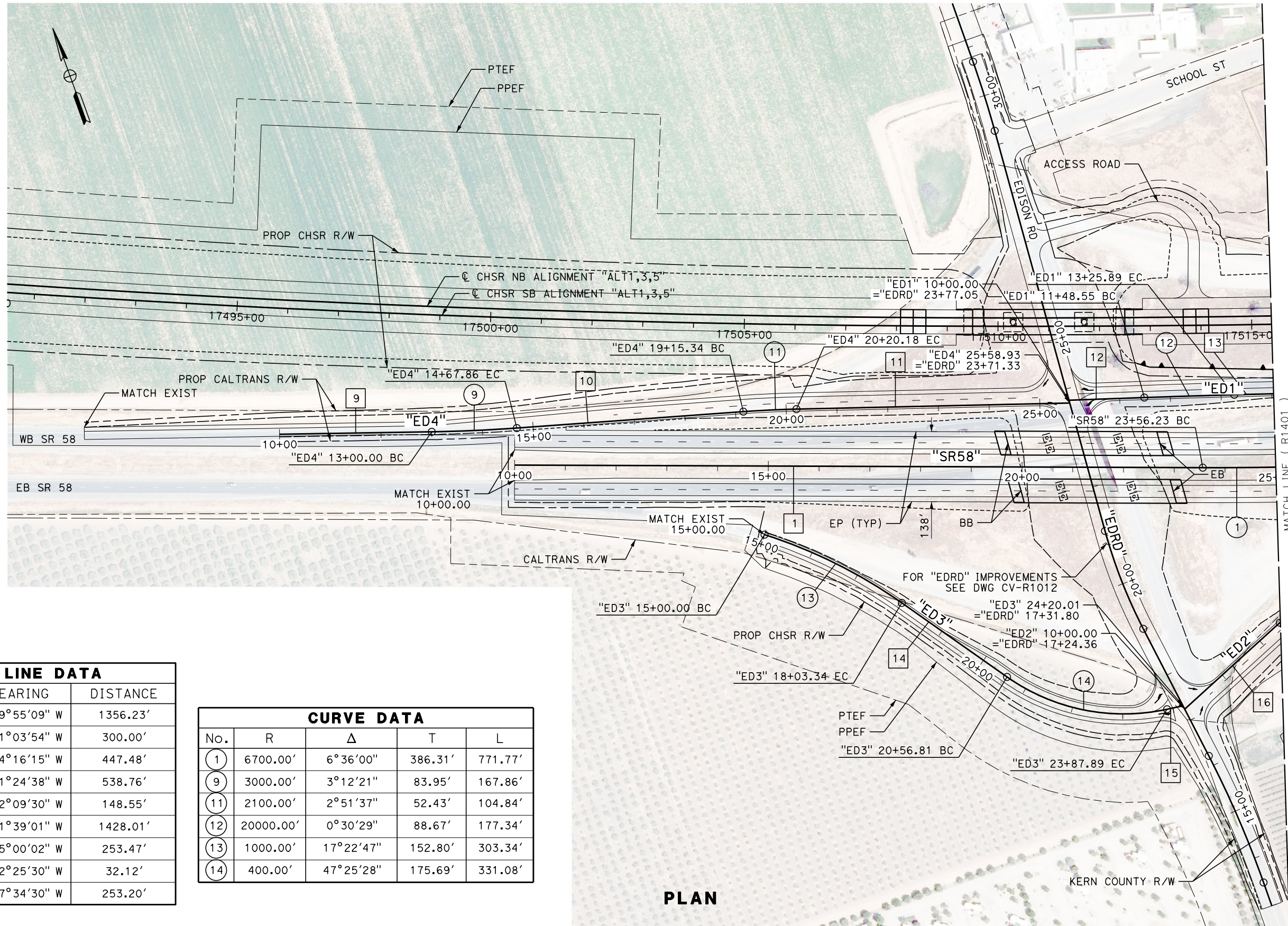


CALIFORNIA HIGH-SPEED RAIL PROJECT
BAKERSFIELD TO PALMDALE
ALTERNATIVE 1,2,3,5
ROADWAY
ACCESS ROAD 21175
PLAN AND PROFILE

CONTRACT NO.
HSR13-44
DRAWING NO.
CV-R1283
SCALE
AS SHOWN
SHEET NO.
290

Projects\701206.00_CHSRBP\00_CADD\Sheet Files\CV\BP-CV-R1400

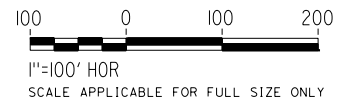
e:\a.baldwin\701206\701206.dwg 2:16:38 AM



LINE DATA		
No.	BEARING	DISTANCE
1	N 69°55'09" W	1356.23'
9	N 71°03'54" W	300.00'
10	N 74°16'15" W	447.48'
11	N 71°24'38" W	538.76'
12	N 72°09'30" W	148.55'
13	N 71°39'01" W	1428.01'
14	N 35°00'02" W	253.47'
15	N 82°25'30" W	32.12'
16	S 67°34'30" W	253.20'

CURVE DATA				
No.	R	Δ	T	L
1	6700.00'	6°36'00"	386.31'	771.77'
9	3000.00'	3°12'21"	83.95'	167.86'
11	2100.00'	2°51'37"	52.43'	104.84'
12	20000.00'	0°30'29"	88.67'	177.34'
13	1000.00'	17°22'47"	152.80'	303.34'
14	400.00'	47°25'28"	175.69'	331.08'

PLAN



REV	DATE	BY	CHK	APP	DESCRIPTION

DESIGNED BY
G. BROCKLEHURST
DRAWN BY
E. BALDWIN
CHECKED BY
D. HOLMAN
IN CHARGE
G. CAMPBELL
DATE
01/29/2021

**RECORD SET
PEPD
SUBMITTAL**

**NOT FOR
CONSTRUCTION**

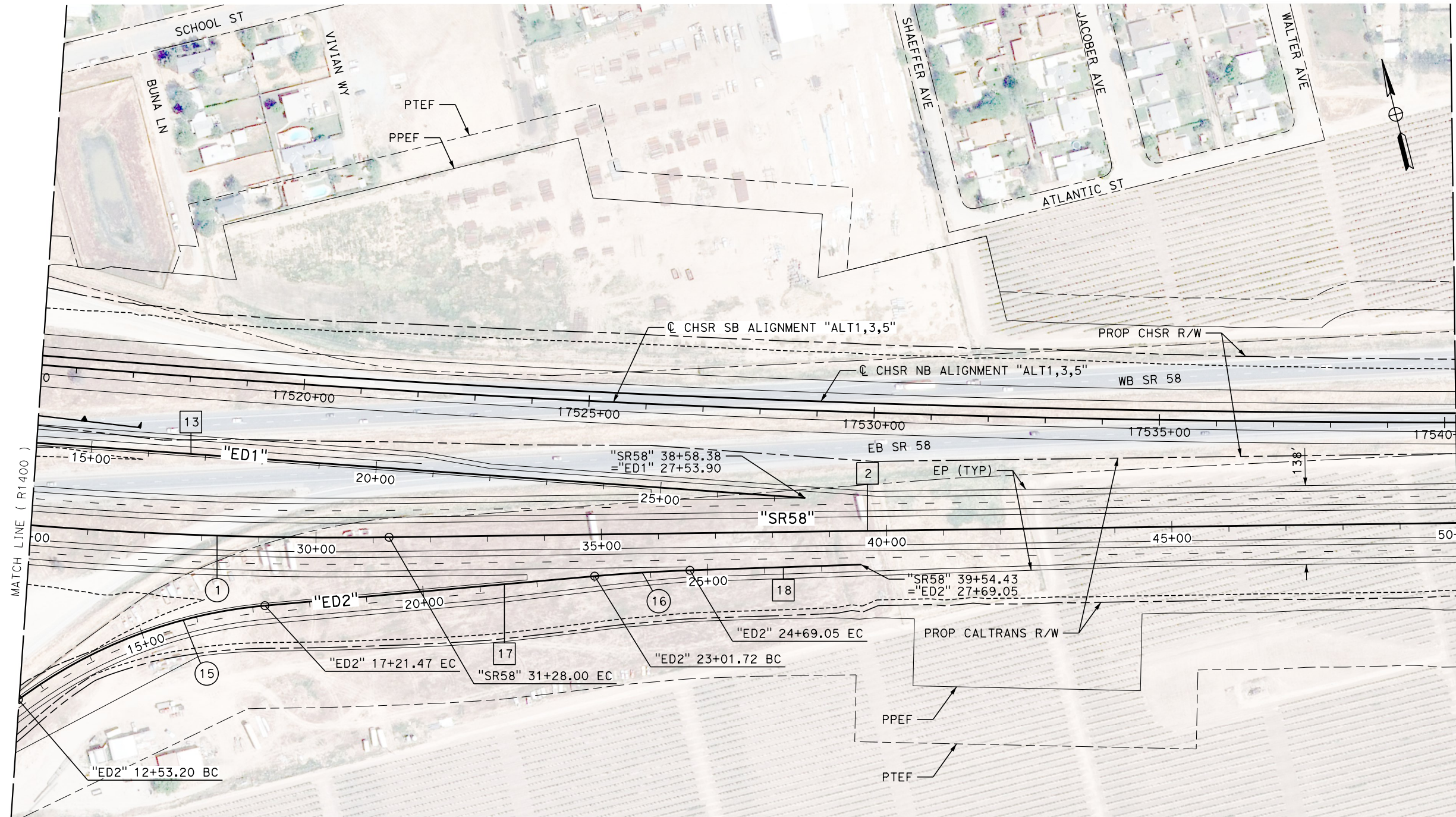


**CALIFORNIA HIGH-SPEED RAIL PROJECT
BAKERSFIELD TO PALMDALE**
ALTERNATIVE 1,3,5
ROADWAY
STATE ROUTE 58
PLAN

CONTRACT NO.
HSR13-44
DRAWING NO.
CV-R1400
SCALE
AS SHOWN
SHEET NO.
291

Projects\701206.00_CHSRBP\00_CADD\Sheet_Files\CV\BP-CV-R1401

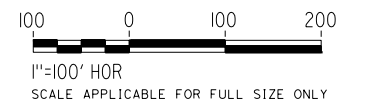
e:\a\ba\balcawin\701206\70120600\2:05:09 AM



LINE DATA		
No.	BEARING	DISTANCE
2	N 76°31'09" W	5293.51'
13	N 71°39'01" W	1428.01'
17	N 80°51'38" W	580.25'
18	N 77°39'53" W	300.00'

CURVE DATA				
No.	R	Δ	T	L
1	6700.00'	6°36'00"	386.31'	771.77'
15	850.00'	31°33'52"	240.24'	468.27'
16	3000.00'	3°11'44"	83.68'	167.32'

PLAN



REV	DATE	BY	CHK	APP	DESCRIPTION

DESIGNED BY
G. BROCKLEHURST
DRAWN BY
E. BALDWIN
CHECKED BY
D. HOLMAN
IN CHARGE
G. CAMPBELL
DATE
01/29/2021

**RECORD SET
PEPD
SUBMITTAL**

**NOT FOR
CONSTRUCTION**

TYLIN INTERNATIONAL

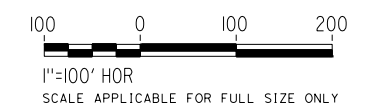
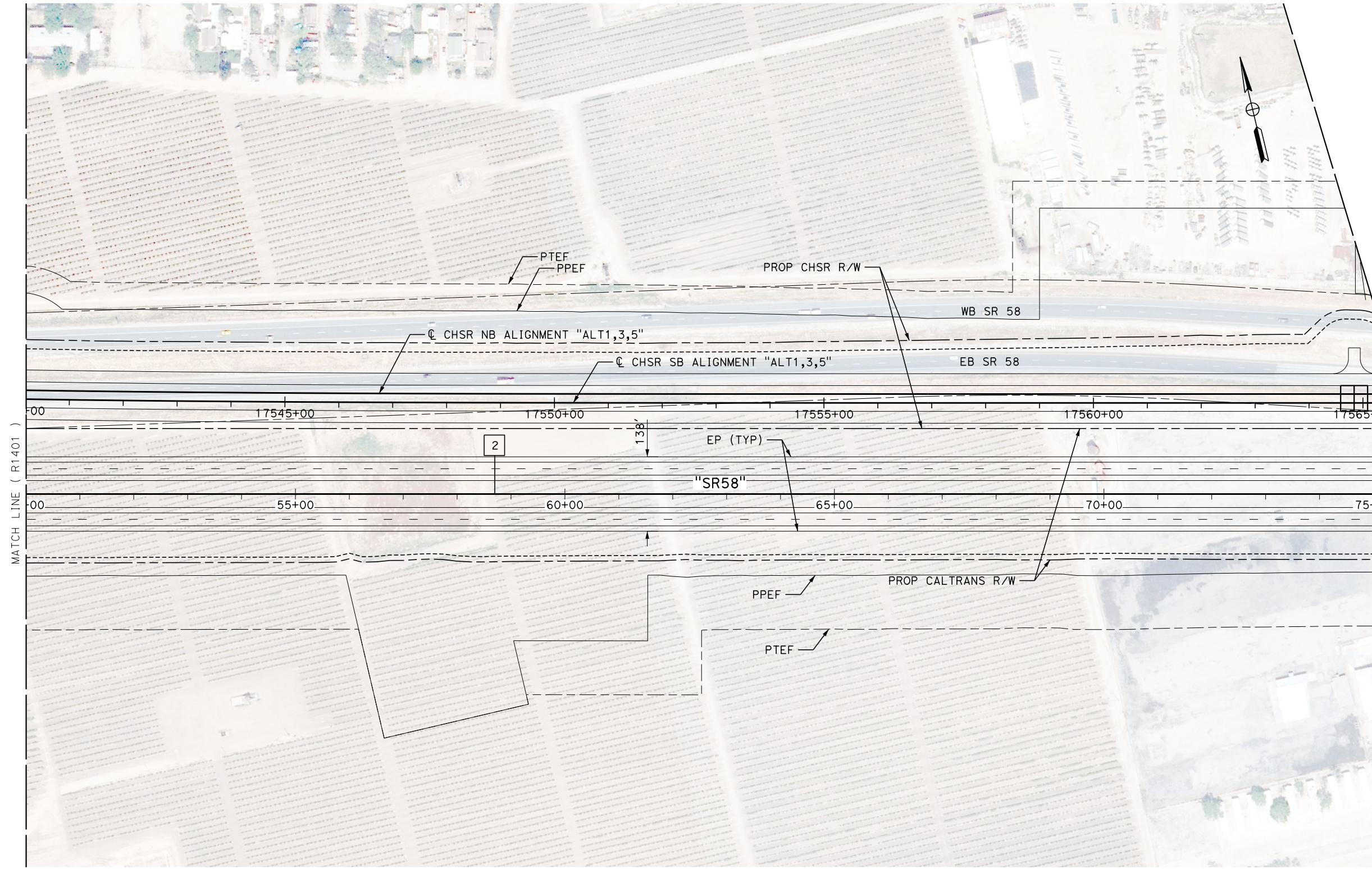


**CALIFORNIA HIGH-SPEED RAIL PROJECT
BAKERSFIELD TO PALMDALE**
ALTERNATIVE 1,3,5
ROADWAY
STATE ROUTE 58
PLAN

CONTRACT NO.
HSR13-44
DRAWING NO.
CV-R1401
SCALE
AS SHOWN
SHEET NO.
292

Projects\701206.00_CHSRBP\00_CADD\Sheet_Files\CV\BP-CV-R1402

e:\na.baldwin\701206\1:52:27 AM



LINE DATA		
No.	BEARING	DISTANCE
2	N 76°31'09" W	5293.51'

PLAN

REV	DATE	BY	CHK	APP	DESCRIPTION

DESIGNED BY
G. BROCKLEHURST
DRAWN BY
E. BALDWIN
CHECKED BY
D. HOLMAN
IN CHARGE
G. CAMPBELL
DATE
01/29/2021

**RECORD SET
PEPD
SUBMITTAL**

**NOT FOR
CONSTRUCTION**



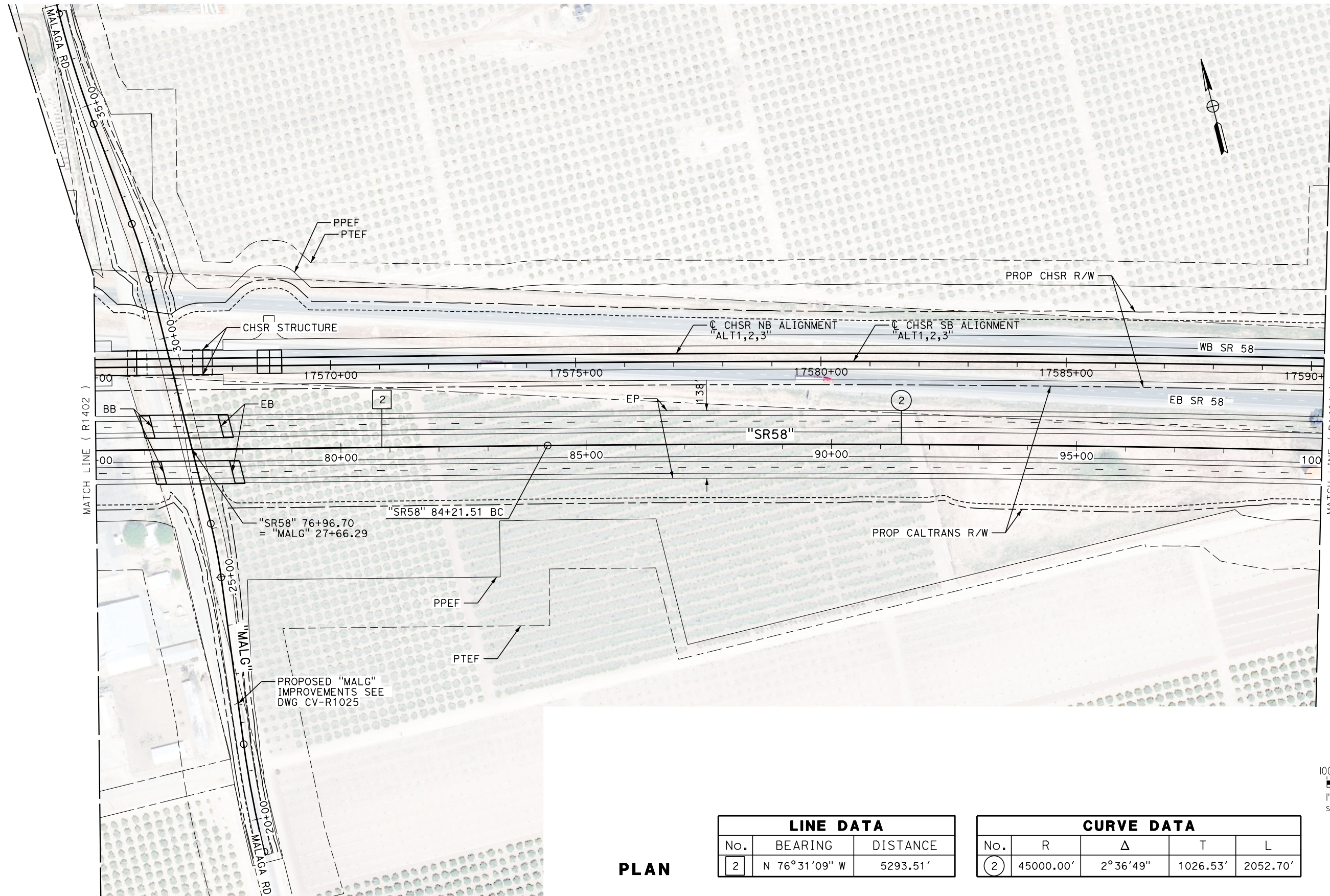
**CALIFORNIA HIGH-SPEED RAIL PROJECT
BAKERSFIELD TO PALMDALE**

ALTERNATIVE 1,3,5
ROADWAY
STATE ROUTE 58
PLAN

CONTRACT NO.
HSR13-44
DRAWING NO.
CV-R1402
SCALE
AS SHOWN
SHEET NO.
293

Projects\701206.00_CHSRBP\00_CADD\Sheet_Files\CV\BP-CV-R1403

e:\a\balcawin\701206\701206.dwg 2:18:16 AM



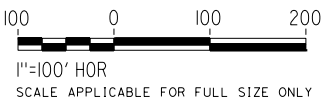
PLAN

LINE DATA

No.	BEARING	DISTANCE
2	N 76°31'09" W	5293.51'

CURVE DATA

No.	R	Δ	T	L
2	45000.00'	2°36'49"	1026.53'	2052.70'



REV	DATE	BY	CHK	APP	DESCRIPTION

DESIGNED BY
G. BROCKLEHURST
DRAWN BY
E. BALDWIN
CHECKED BY
D. HOLMAN
IN CHARGE
G. CAMPBELL
DATE
01/29/2021

**RECORD SET
PEPD
SUBMITTAL**

**NOT FOR
CONSTRUCTION**

TYLIN INTERNATIONAL

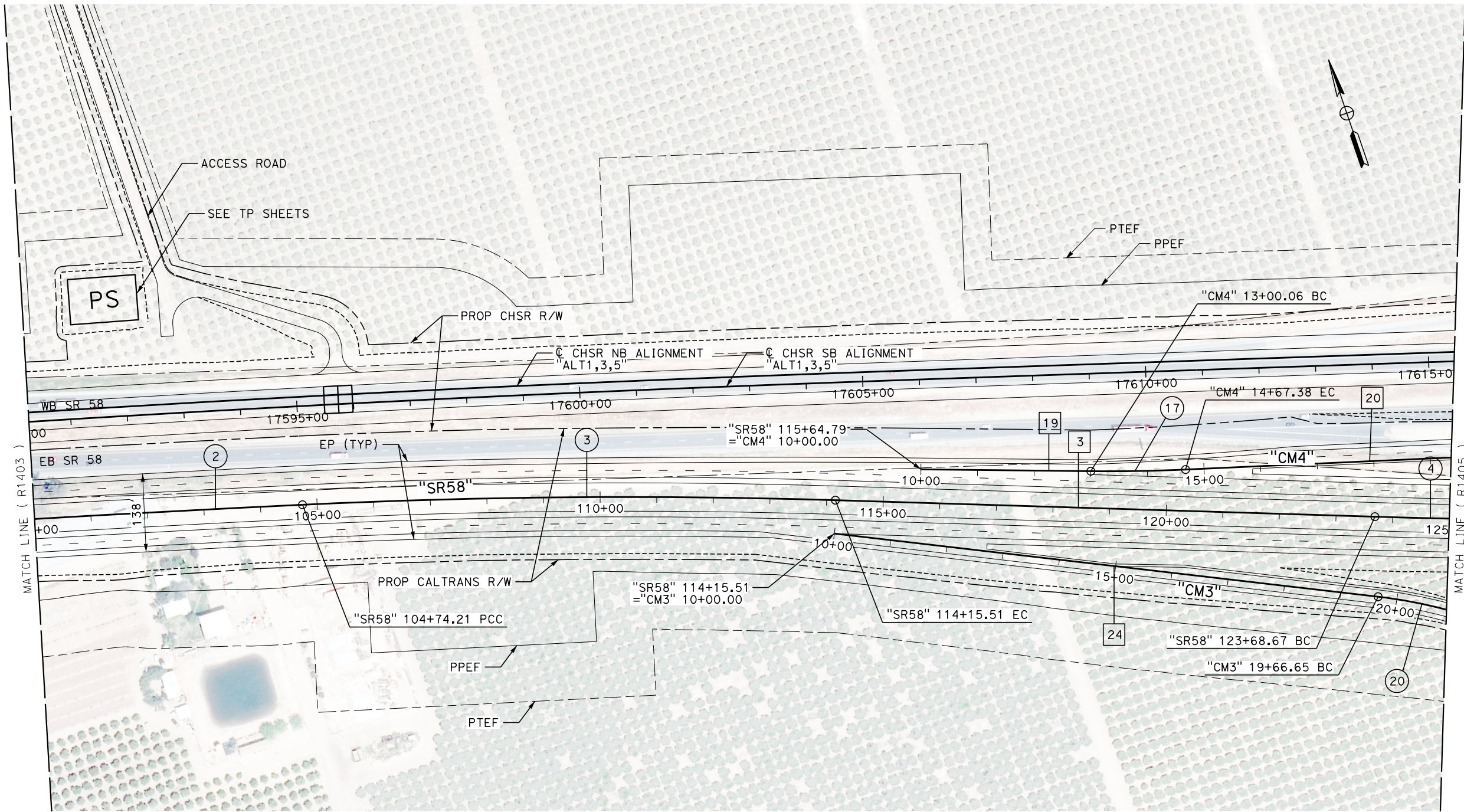


**CALIFORNIA HIGH-SPEED RAIL PROJECT
BAKERSFIELD TO PALMDALE**
ALTERNATIVE 1,3,5
ROADWAY
STATE ROUTE 58
PLAN

CONTRACT NO.
HSR13-44
DRAWING NO.
CV-R1403
SCALE
AS SHOWN
SHEET NO.
294

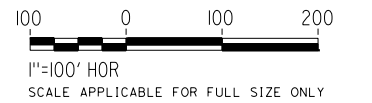
Projects\701206.00_CHSRBP\00_CADD\Sheet_Files\CV\BP-CV-R1404

e:\a\ba\balwin\1\1\1\2020\01 2:03:36 AM



LINE DATA		
No.	BEARING	DISTANCE
3	N 69°24'40" W	953.17'
19	N 70°33'25" W	300.06'
20	N 73°45'09" W	770.19'
24	N 64°32'32" W	966.65'

CURVE DATA				
No.	R	Δ	T	L
2	45000.00'	2°36'49"	1026.53'	2052.70'
3	12000.00'	4°29'40"	470.89'	941.30'
4	14000.00	8°47'45"	1076.72'	2149.20'
17	3000.00'	3°11'44"	83.68'	167.32'
20	850.00'	24°16'56"	182.86'	360.23'



PLAN

REV	DATE	BY	CHK	APP	DESCRIPTION

DESIGNED BY
G. BROCKLEHURST
DRAWN BY
E. BALDWIN
CHECKED BY
D. HOLMAN
IN CHARGE
G. CAMPBELL
DATE
01/29/2021

**RECORD SET
PEPD
SUBMITTAL**

**NOT FOR
CONSTRUCTION**



**CALIFORNIA HIGH-SPEED RAIL PROJECT
BAKERSFIELD TO PALMDALE**

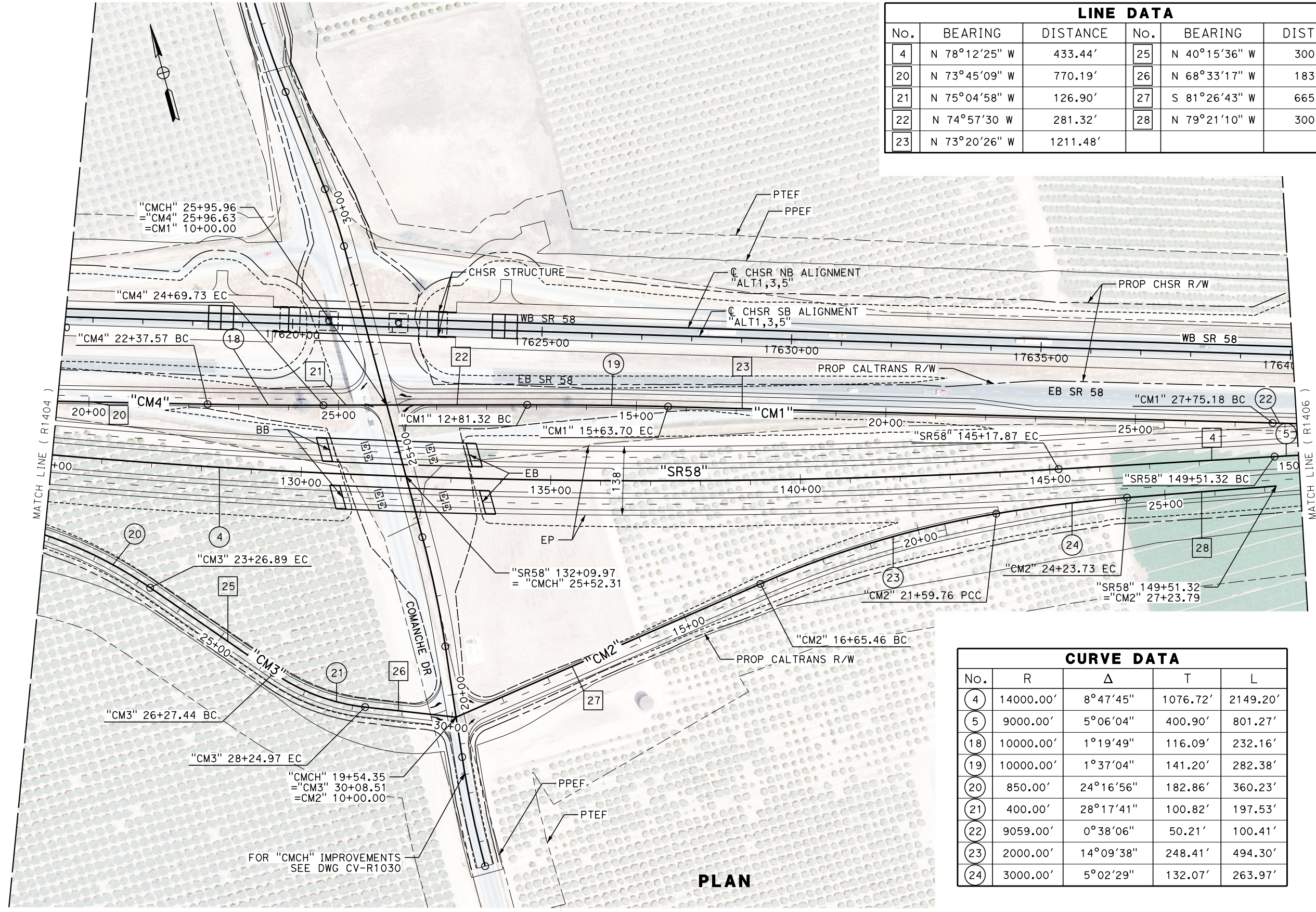
ALTERNATIVE 1,3,5
ROADWAY
STATE ROUTE 58
PLAN

CONTRACT NO.
HSR13-44
DRAWING NO.
CV-R1404
SCALE
AS SHOWN
SHEET NO.
295

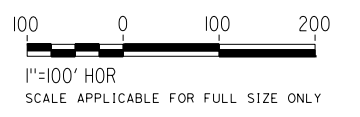
Projects\701206.00_CHSRBP\00_CADD\Sheet_Files\CV\BP-CV-R1405

e:\a\ba\balwin\11\112020\01 2:21:04 AM

LINE DATA					
No.	BEARING	DISTANCE	No.	BEARING	DISTANCE
4	N 78°12'25" W	433.44'	25	N 40°15'36" W	300.55'
20	N 73°45'09" W	770.19'	26	N 68°33'17" W	183.53'
21	N 75°04'58" W	126.90'	27	S 81°26'43" W	665.46'
22	N 74°57'30" W	281.32'	28	N 79°21'10" W	300.06'
23	N 73°20'26" W	1211.48'			



CURVE DATA				
No.	R	Δ	T	L
4	14000.00'	8°47'45"	1076.72'	2149.20'
5	9000.00'	5°06'04"	400.90'	801.27'
18	10000.00'	1°19'49"	116.09'	232.16'
19	10000.00'	1°37'04"	141.20'	282.38'
20	850.00'	24°16'56"	182.86'	360.23'
21	400.00'	28°17'41"	100.82'	197.53'
22	9059.00'	0°38'06"	50.21'	100.41'
23	2000.00'	14°09'38"	248.41'	494.30'
24	3000.00'	5°02'29"	132.07'	263.97'



FOR "CMCH" IMPROVEMENTS
SEE DWG CV-R1030

PLAN

REV	DATE	BY	CHK	APP	DESCRIPTION

DESIGNED BY
G. BROCKLEHURST
DRAWN BY
E. BALDWIN
CHECKED BY
D. HOLMAN
IN CHARGE
G. CAMPBELL
DATE
01/29/2021

**RECORD SET
PEPD
SUBMITTAL**

**NOT FOR
CONSTRUCTION**

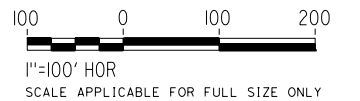
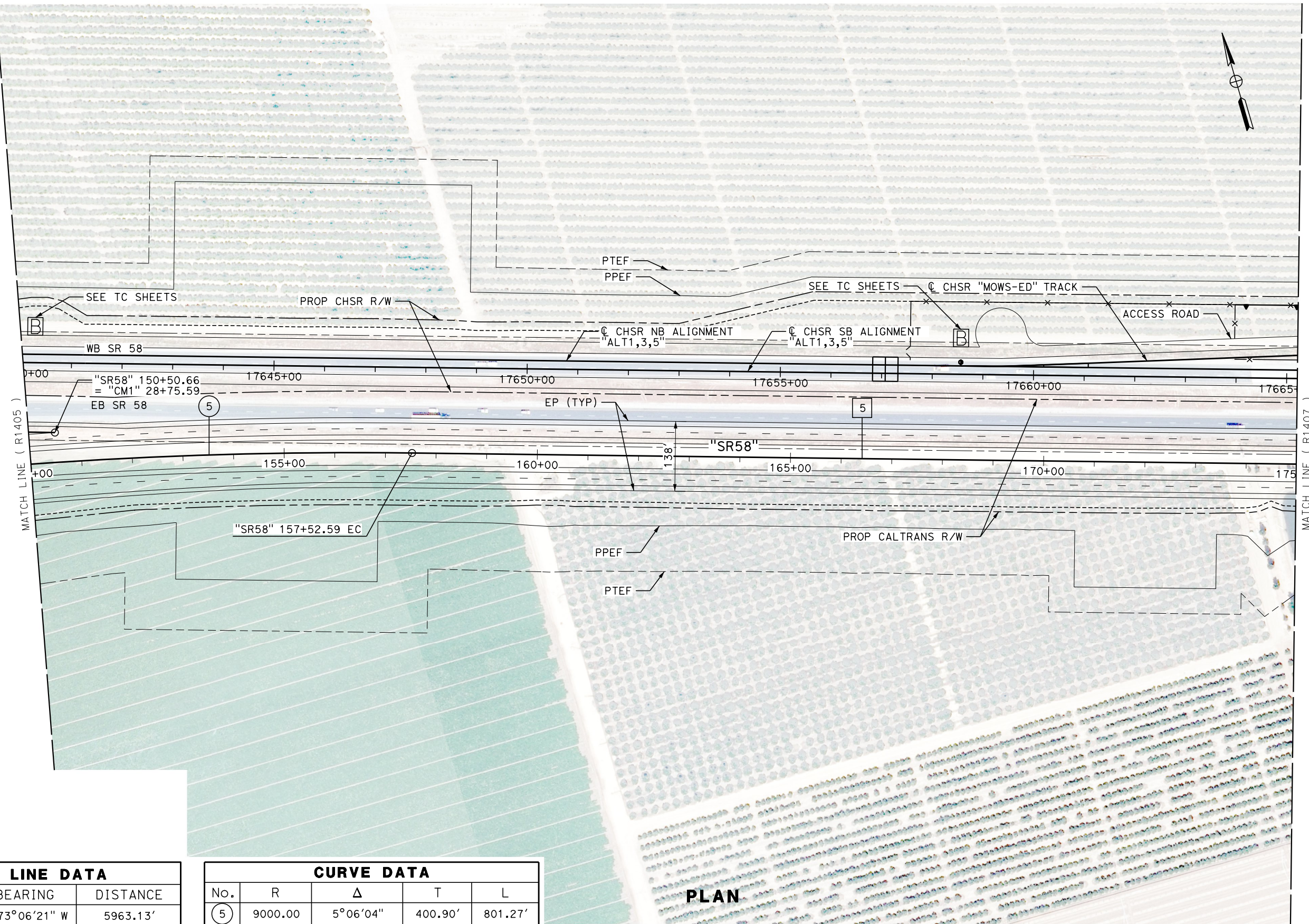


**CALIFORNIA HIGH-SPEED RAIL PROJECT
BAKERSFIELD TO PALMDALE**
ALTERNATIVE 1,3,5
ROADWAY
STATE ROUTE 58
PLAN

CONTRACT NO.
HSR13-44
DRAWING NO.
CV-R1405
SCALE
AS SHOWN
SHEET NO.
296

Projects\701206.00_CHSRBP\00_CADD\Sheet_Files\CV\BP-CV-R1406

e:\a\balcawin\701206\00\1/29/2021 2:04:02 AM



PLAN

LINE DATA		
No.	BEARING	DISTANCE
5	N 73°06'21" W	5963.13'

CURVE DATA				
No.	R	Δ	T	L
5	9000.00	5°06'04"	400.90'	801.27'

REV	DATE	BY	CHK	APP	DESCRIPTION

DESIGNED BY
G. BROCKLEHURST
DRAWN BY
E. BALDWIN
CHECKED BY
D. HOLMAN
IN CHARGE
G. CAMPBELL
DATE
01/29/2021

**RECORD SET
PEPD
SUBMITTAL**

**NOT FOR
CONSTRUCTION**

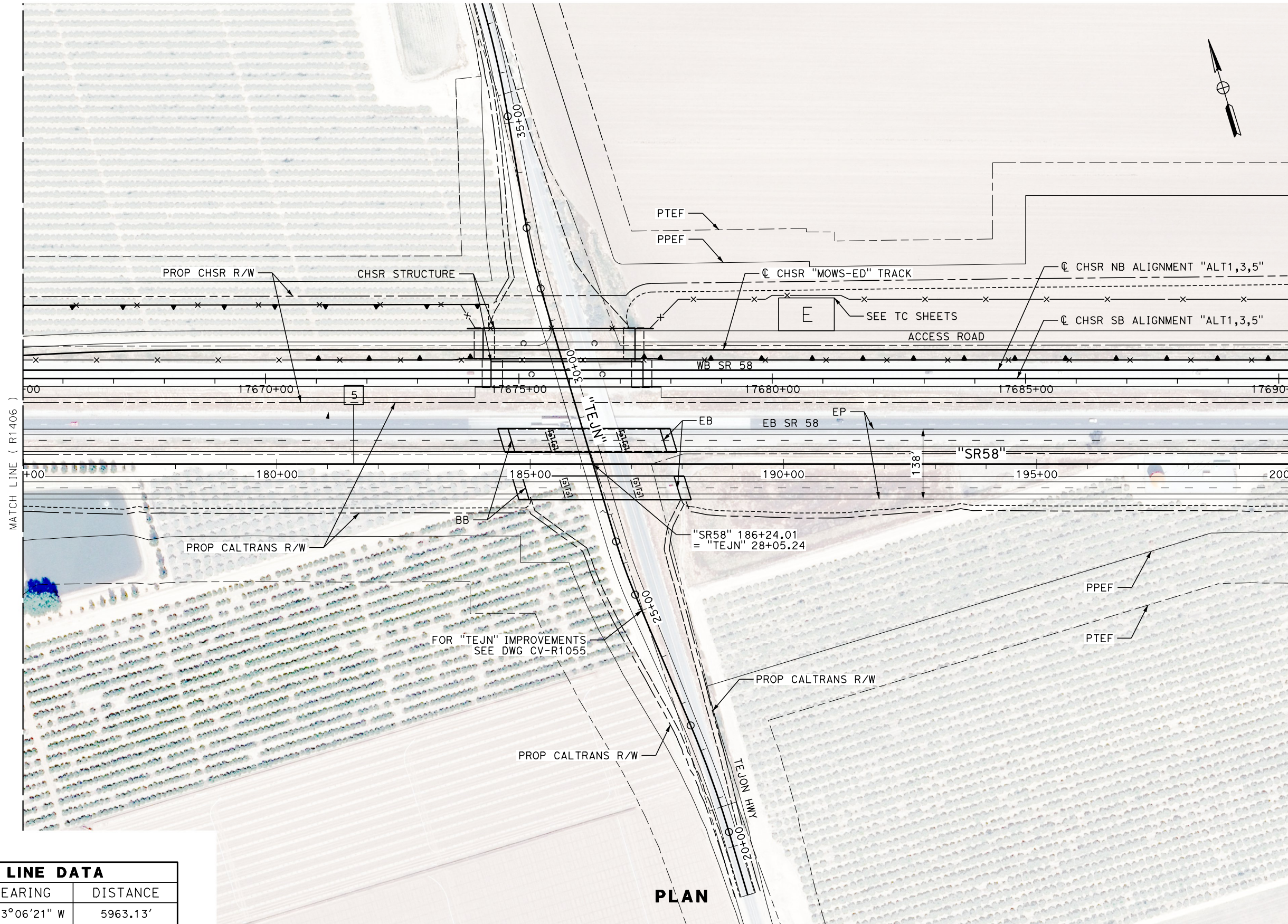


**CALIFORNIA HIGH-SPEED RAIL PROJECT
BAKERSFIELD TO PALMDALE**
ALTERNATIVE 1,3,5
ROADWAY
STATE ROUTE 58
PLAN

CONTRACT NO.
HSR13-44
DRAWING NO.
CV-R1406
SCALE
AS SHOWN
SHEET NO.
297

Projects\701206.00_CHSRBP\00_CADD\Sheet_Files\CV\BP-CV-R1407

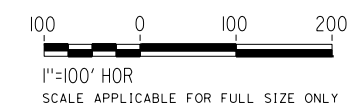
e:\a\ba\balwin\01\13122020\01 1:52:49 AM



MATCH LINE (R1406)

MATCH LINE (R1408)

LINE DATA		
No.	BEARING	DISTANCE
5	N 73°06'21" W	5963.13'



PLAN

REV	DATE	BY	CHK	APP	DESCRIPTION

DESIGNED BY
G. BROCKLEHURST
DRAWN BY
E. BALDWIN
CHECKED BY
D. HOLMAN
IN CHARGE
G. CAMPBELL
DATE
01/29/2021

**RECORD SET
PEPD
SUBMITTAL**

**NOT FOR
CONSTRUCTION**



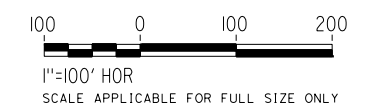

**CALIFORNIA HIGH-SPEED RAIL PROJECT
BAKERSFIELD TO PALMDALE**

ALTERNATIVE 1,3,5
ROADWAY
STATE ROUTE 58
PLAN

CONTRACT NO.
HSR13-44
DRAWING NO.
CV-R1407
SCALE
AS SHOWN
SHEET NO.
298

Projects\701206.00_CHSRBP\00_CADD\Sheet_Files\CV\BP-CV-R1408

e:\a\ba\balwin\01\13\2020\01\1:52:58 AM



LINE DATA		
No.	BEARING	DISTANCE
5	N 73°06'21" W	5963.13'

CURVE DATA				
No.	R	Δ	T	L
6	9000.00'	5°07'54"	403.32'	806.10'

PLAN

REV	DATE	BY	CHK	APP	DESCRIPTION

DESIGNED BY
G. BROCKLEHURST
DRAWN BY
E. BALDWIN
CHECKED BY
D. HOLMAN
IN CHARGE
G. CAMPBELL
DATE
01/29/2021

**RECORD SET
PEPD
SUBMITTAL**

**NOT FOR
CONSTRUCTION**



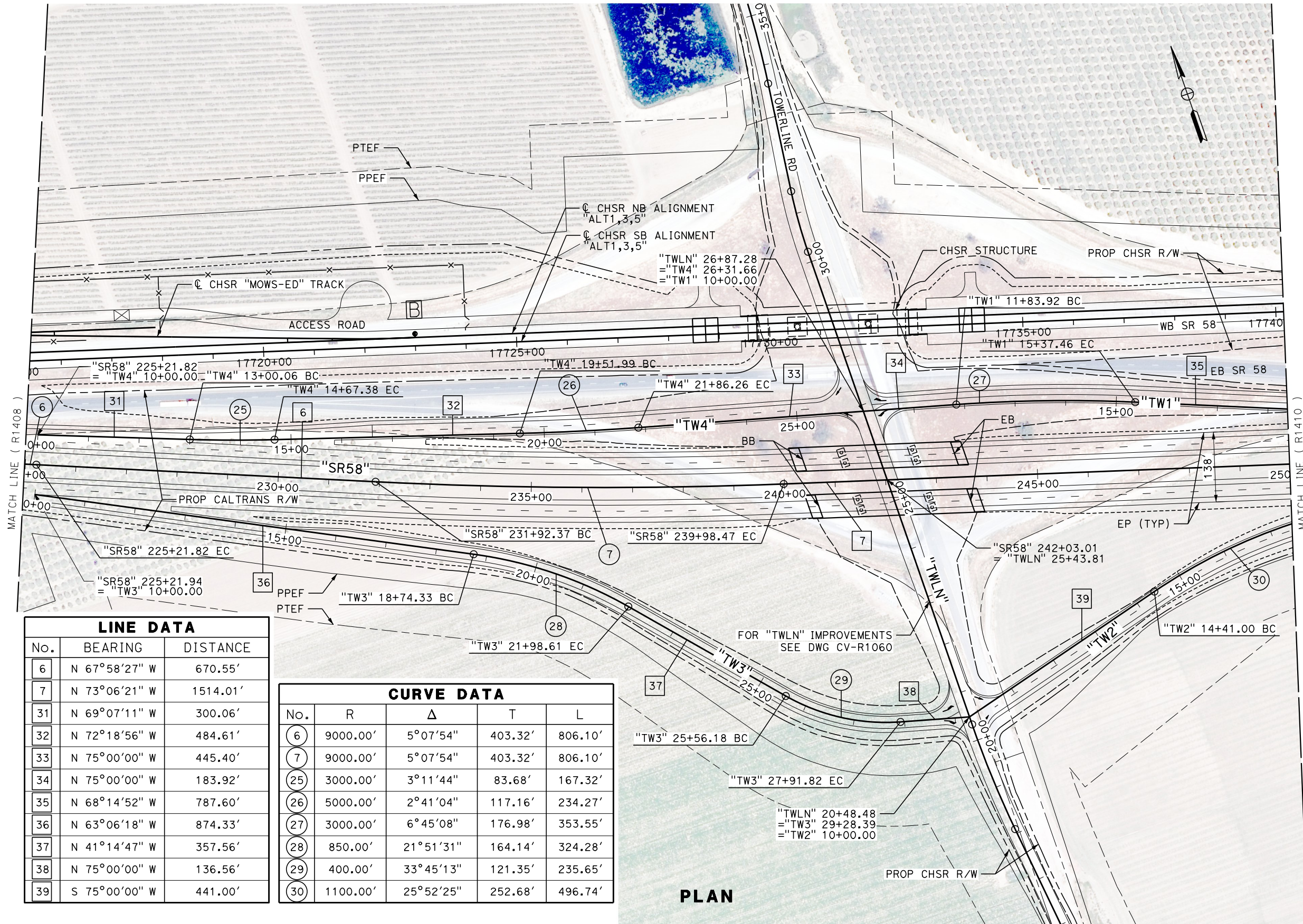
**CALIFORNIA HIGH-SPEED RAIL PROJECT
BAKERSFIELD TO PALMDALE**

ALTERNATIVE 1,3,5
ROADWAY
STATE ROUTE 58
PLAN

CONTRACT NO.
HSR13-44
DRAWING NO.
CV-R1408
SCALE
AS SHOWN
SHEET NO.
299

Projects\701206.00_CHSRBP\00_CADD\Sheet_Files\CV\BP-CV-R1409

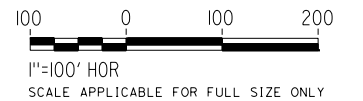
e:\a\ba\balcawin\701206\1:53:25 AM



LINE DATA		
No.	BEARING	DISTANCE
6	N 67°58'27" W	670.55'
7	N 73°06'21" W	1514.01'
31	N 69°07'11" W	300.06'
32	N 72°18'56" W	484.61'
33	N 75°00'00" W	445.40'
34	N 75°00'00" W	183.92'
35	N 68°14'52" W	787.60'
36	N 63°06'18" W	874.33'
37	N 41°14'47" W	357.56'
38	N 75°00'00" W	136.56'
39	S 75°00'00" W	441.00'

CURVE DATA				
No.	R	Δ	T	L
6	9000.00'	5°07'54"	403.32'	806.10'
7	9000.00'	5°07'54"	403.32'	806.10'
25	3000.00'	3°11'44"	83.68'	167.32'
26	5000.00'	2°41'04"	117.16'	234.27'
27	3000.00'	6°45'08"	176.98'	353.55'
28	850.00'	21°51'31"	164.14'	324.28'
29	400.00'	33°45'13"	121.35'	235.65'
30	1100.00'	25°52'25"	252.68'	496.74'

PLAN



REV	DATE	BY	CHK	APP	DESCRIPTION

DESIGNED BY
G. BROCKLEHURST
DRAWN BY
E. BALDWIN
CHECKED BY
D. HOLMAN
IN CHARGE
G. CAMPBELL
DATE
01/29/2021

**RECORD SET
PEPD
SUBMITTAL**

**NOT FOR
CONSTRUCTION**

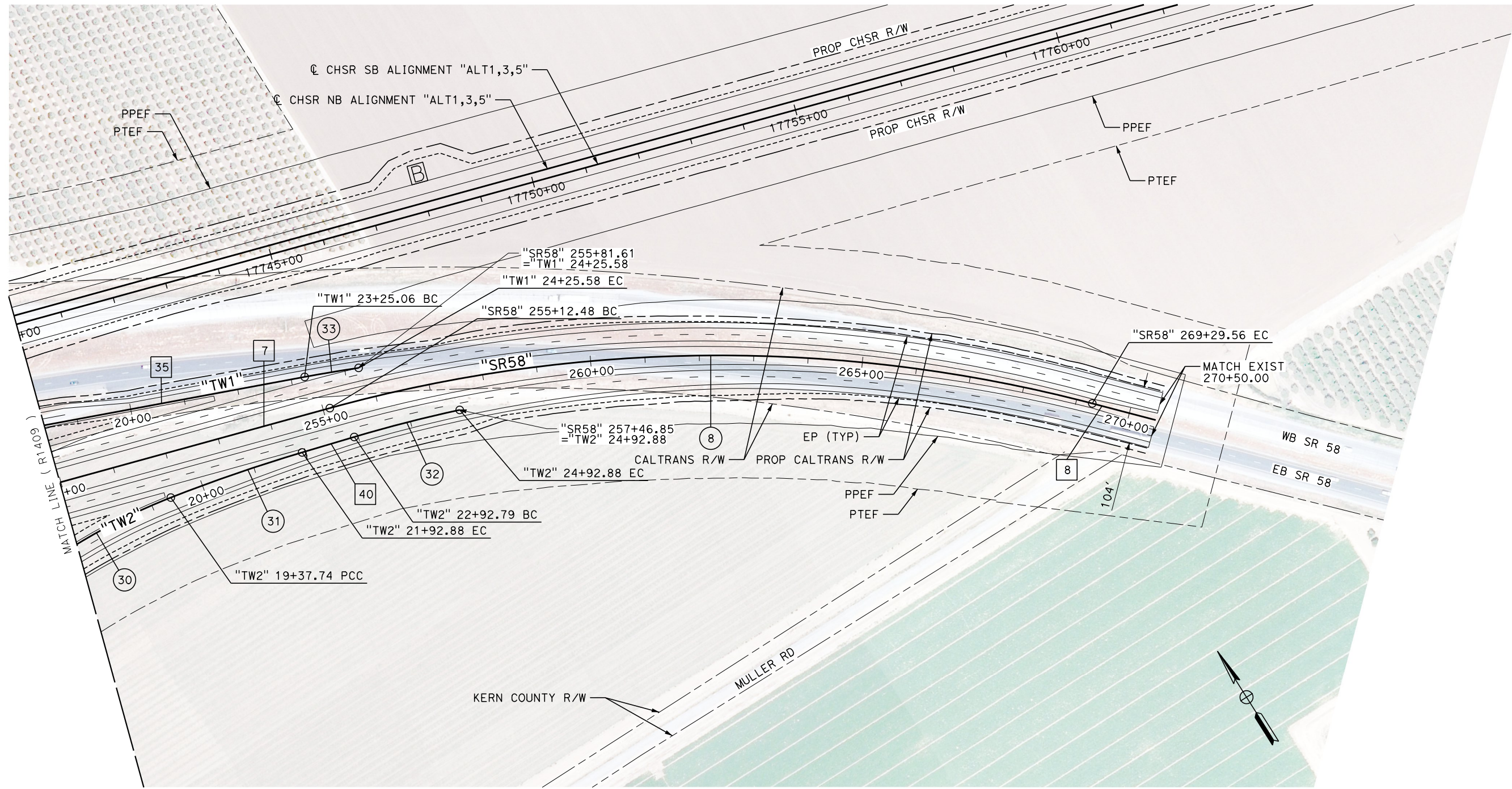


**CALIFORNIA HIGH-SPEED RAIL PROJECT
BAKERSFIELD TO PALMDALE**
ALTERNATIVE 1,3,5
ROADWAY
STATE ROUTE 58
PLAN

CONTRACT NO.
HSR13-44
DRAWING NO.
CV-R1409
SCALE
AS SHOWN
SHEET NO.
300

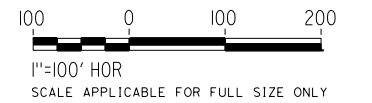
Projects\701206.00_CHSRBP\00_CADD\Sheet_Files\CV\BP-CV-R1410

e:\na.baldwin\701206\1:52:40 AM



LINE DATA		
No.	BEARING	DISTANCE
7	N 73°06'21" W	1514.01'
8	N 43°02'04" W	120.44'
35	N 68°14'52" W	787.60'
40	N 74°15'13" W	99.91'

CURVE DATA				
No.	R	Δ	T	L
8	2700.00'	30°04'17"	725.27'	1417.09'
30	1100.00'	25°52'25"	252.68'	496.74'
31	3000.00'	4°52'22"	127.65'	255.14'
32	2658.00'	4°18'47"	100.09'	200.09'
33	2742.00'	2°06'01"	50.26'	100.52'



PLAN

REV	DATE	BY	CHK	APP	DESCRIPTION

DESIGNED BY
G. BROCKLEHURST
DRAWN BY
E. BALDWIN
CHECKED BY
D. HOLMAN
IN CHARGE
G. CAMPBELL
DATE
01/29/2021

**RECORD SET
PEPD
SUBMITTAL**

**NOT FOR
CONSTRUCTION**

TYLIN INTERNATIONAL

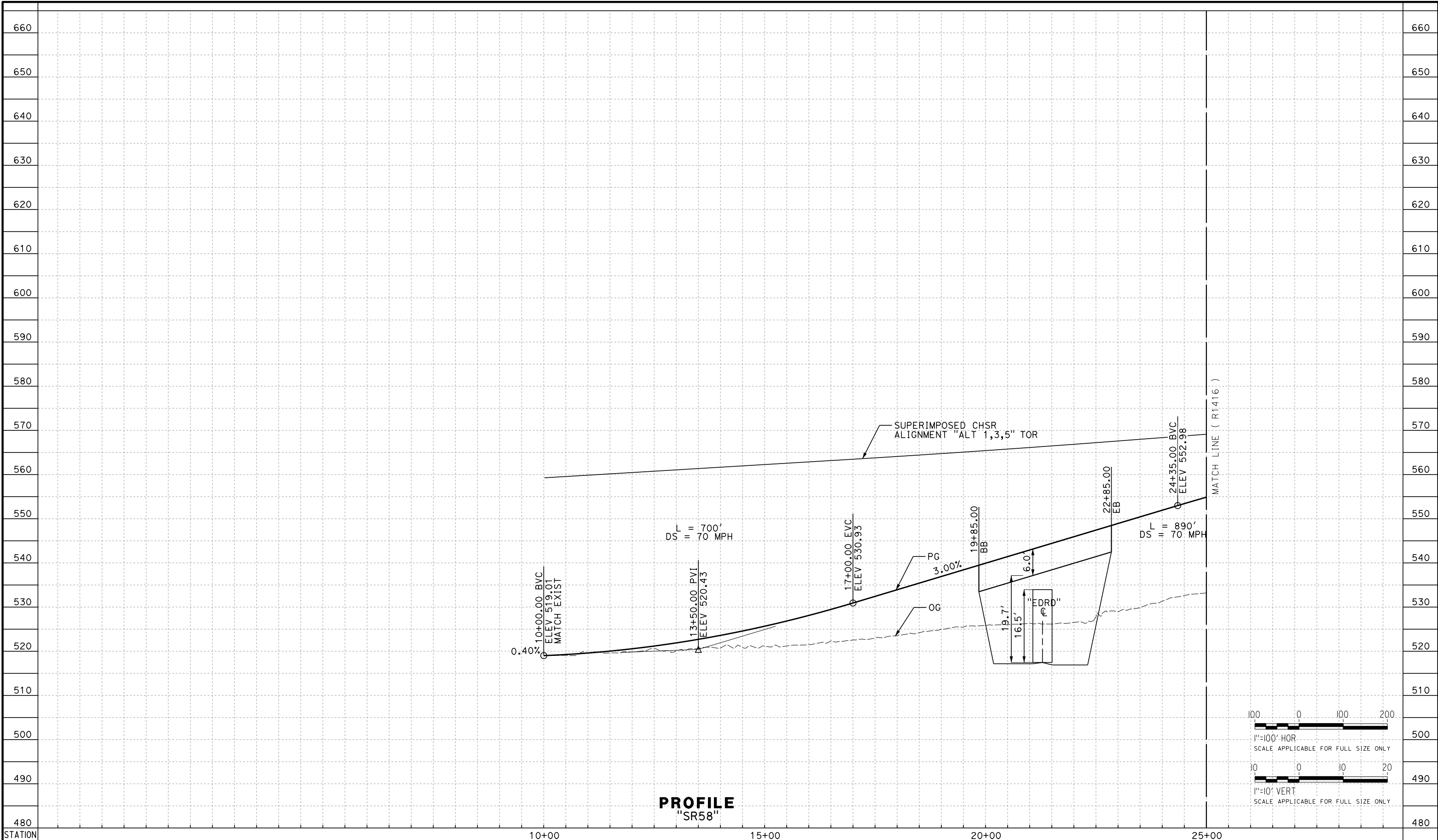


**CALIFORNIA HIGH-SPEED RAIL PROJECT
BAKERSFIELD TO PALMDALE**
ALTERNATIVE 1,3,5
ROADWAY
STATE ROUTE 58
PLAN

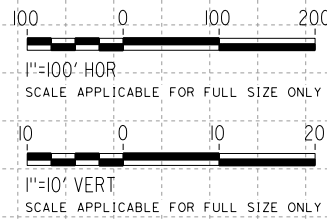
CONTRACT NO.
HSR13-44
DRAWING NO.
CV-R1410
SCALE
AS SHOWN
SHEET NO.
301

Projects\701206\00_CHSRBP\00_CADD\Sheet_Files\CV\BP-CV-R1415

e:\na.baldwin\131206\1:52:137 AM



PROFILE
"SR58"



REV	DATE	BY	CHK	APP	DESCRIPTION

DESIGNED BY
G. BROCKLEHURST
DRAWN BY
E. BALDWIN
CHECKED BY
D. HOLMAN
IN CHARGE
G. CAMPBELL
DATE
01/29/2021

RECORD SET
PEPD
SUBMITTAL

NOT FOR
CONSTRUCTION

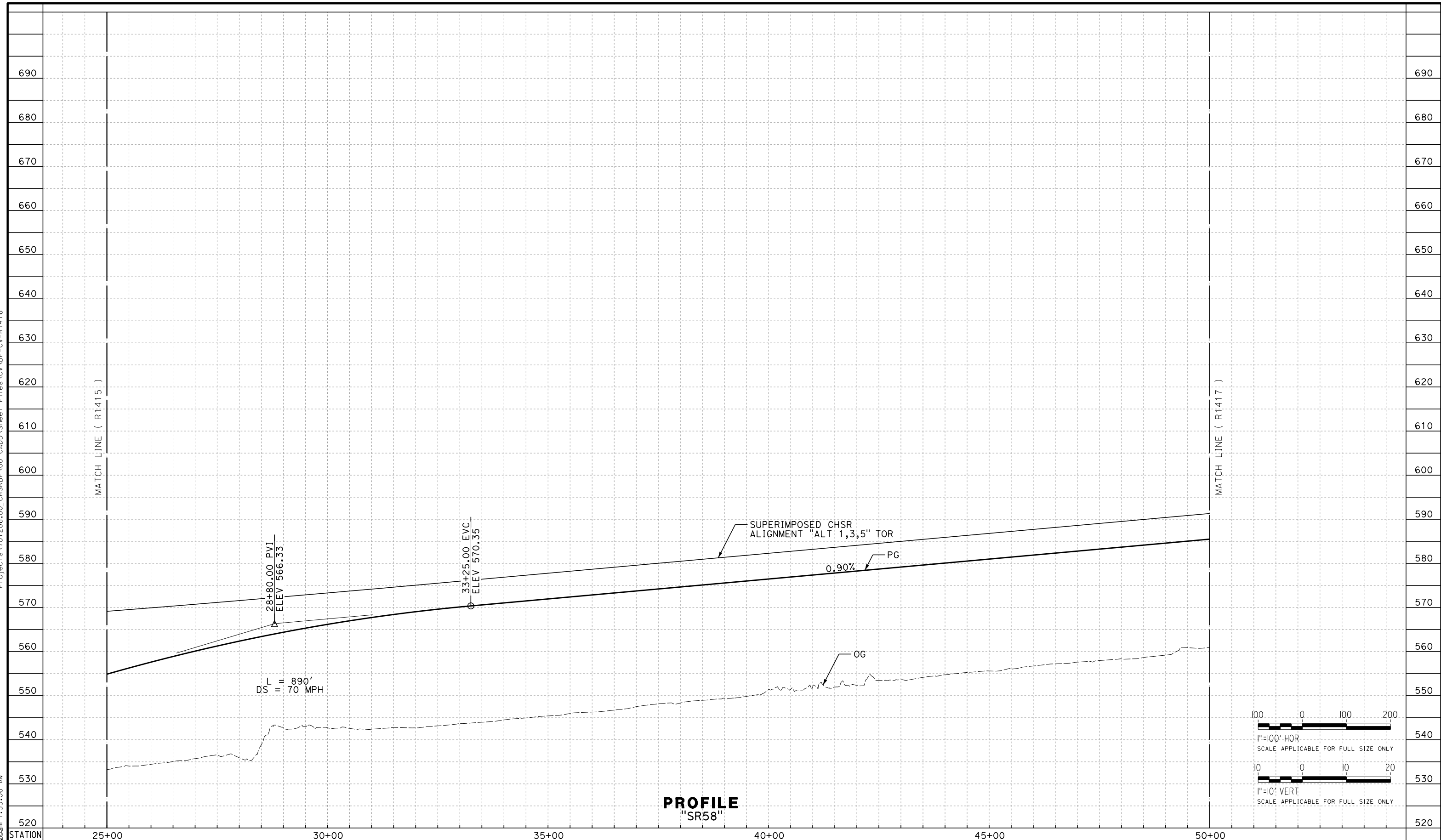


CALIFORNIA HIGH-SPEED RAIL PROJECT
BAKERSFIELD TO PALMDALE
ALTERNATIVE 1,3,5
ROADWAY
STATE ROUTE 58
PROFILE

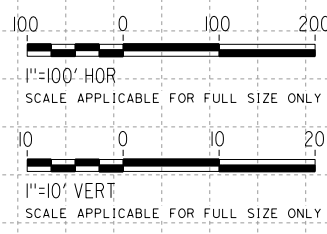
CONTRACT NO.
HSR13-44
DRAWING NO.
CV-R1415
SCALE
AS SHOWN
SHEET NO.
302

Projects\701206.00_CHSRBP\00_CADD\Sheet_Files\CV\BP-CV-R1416

e:\na.baldwin\11/13/2020 1:53:06 AM



PROFILE
"SR58"



REV	DATE	BY	CHK	APP	DESCRIPTION

DESIGNED BY
G. BROCKLEHURST
DRAWN BY
E. BALDWIN
CHECKED BY
D. HOLMAN
IN CHARGE
G. CAMPBELL
DATE
01/29/2021

RECORD SET
PEPD
SUBMITTAL

NOT FOR
CONSTRUCTION

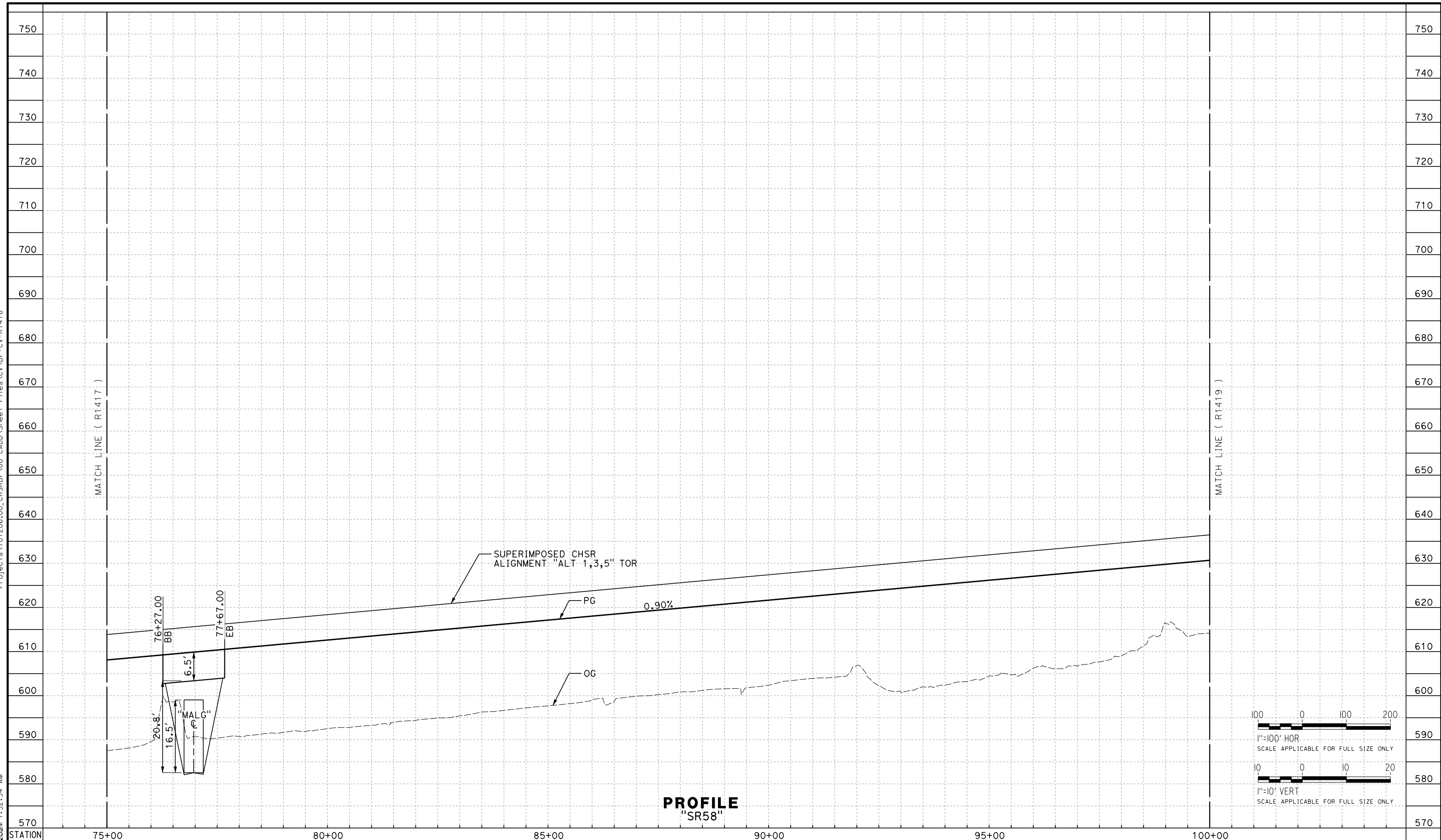


CALIFORNIA HIGH-SPEED RAIL PROJECT
BAKERSFIELD TO PALMDALE
ALTERNATIVE 1,3,5
ROADWAY
STATE ROUTE 58
PROFILE

CONTRACT NO.
HSR13-44
DRAWING NO.
CV-R1416
SCALE
AS SHOWN
SHEET NO.
303

Projects\701206.00_CHSRBP\00_CADD\Sheet_Files\CV\BP-CV-R1418

e:\na.baldwin\11\112020\1:52:34 AM



PROFILE
"SR58"

REV	DATE	BY	CHK	APP	DESCRIPTION

DESIGNED BY
G. BROCKLEHURST

DRAWN BY
E. BALDWIN

CHECKED BY
D. HOLMAN

IN CHARGE
G. CAMPBELL

DATE
01/29/2021

RECORD SET
PEPD
SUBMITTAL

NOT FOR
CONSTRUCTION



CALIFORNIA HIGH-SPEED RAIL PROJECT
BAKERSFIELD TO PALMDALE
ALTERNATIVE 1,3,5
ROADWAY
STATE ROUTE 58
PROFILE

CONTRACT NO.
HSR13-44

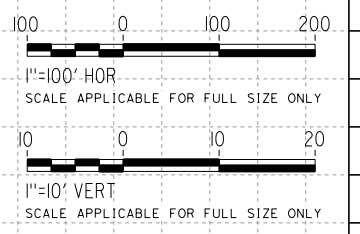
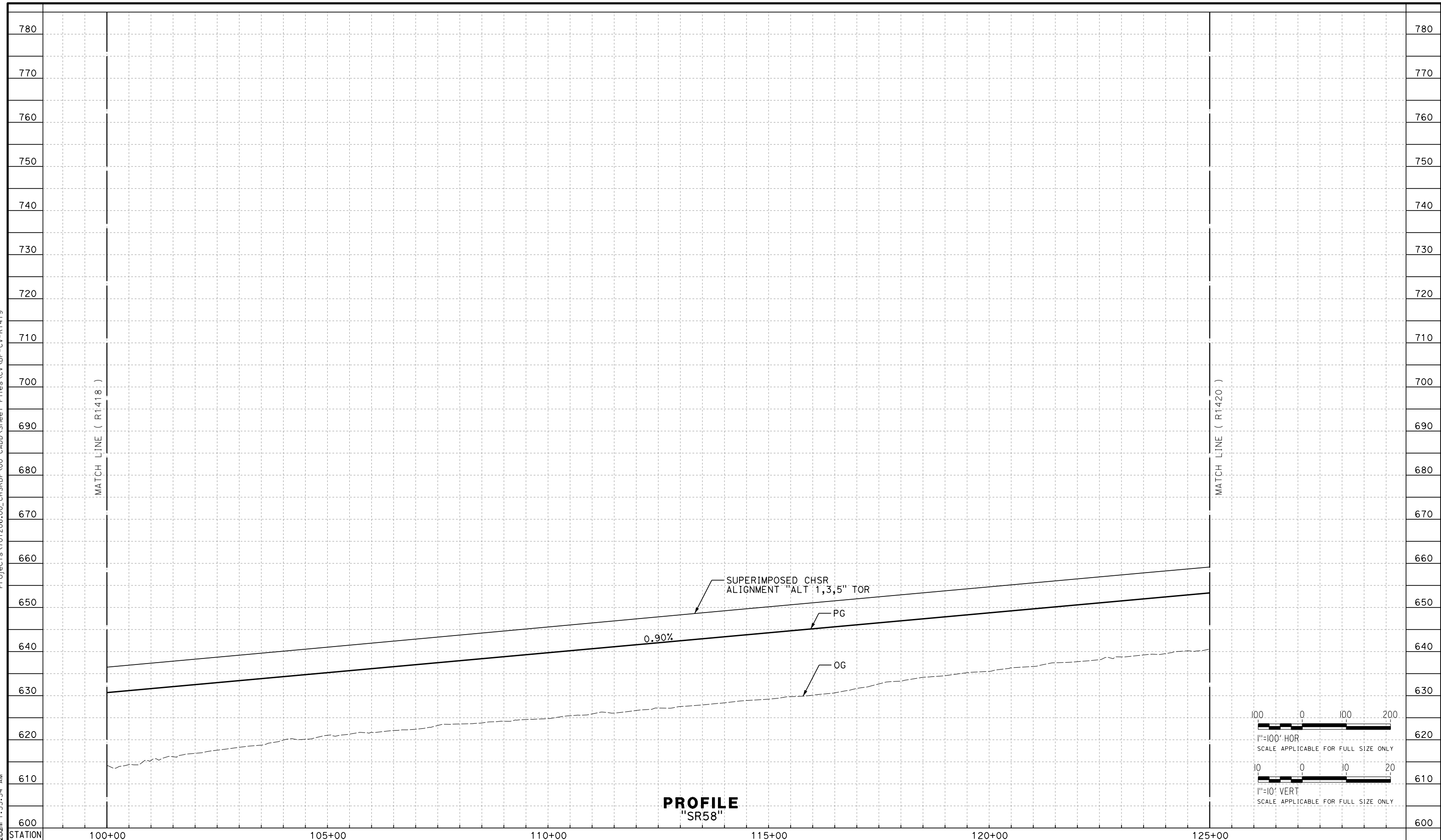
DRAWING NO.
CV-R1418

SCALE
AS SHOWN

SHEET NO.
305

Projects\T01206.00_CHSRBP\00_CADD\Sheet_Files\CV\BP-CV-R1419

e:\na.baldwin\11/13/2020\1:53:34 AM



REV	DATE	BY	CHK	APP	DESCRIPTION

DESIGNED BY
G. BROCKLEHURST
DRAWN BY
E. BALDWIN
CHECKED BY
D. HOLMAN
IN CHARGE
G. CAMPBELL
DATE
01/29/2021

**RECORD SET
PEPD
SUBMITTAL**

**NOT FOR
CONSTRUCTION**

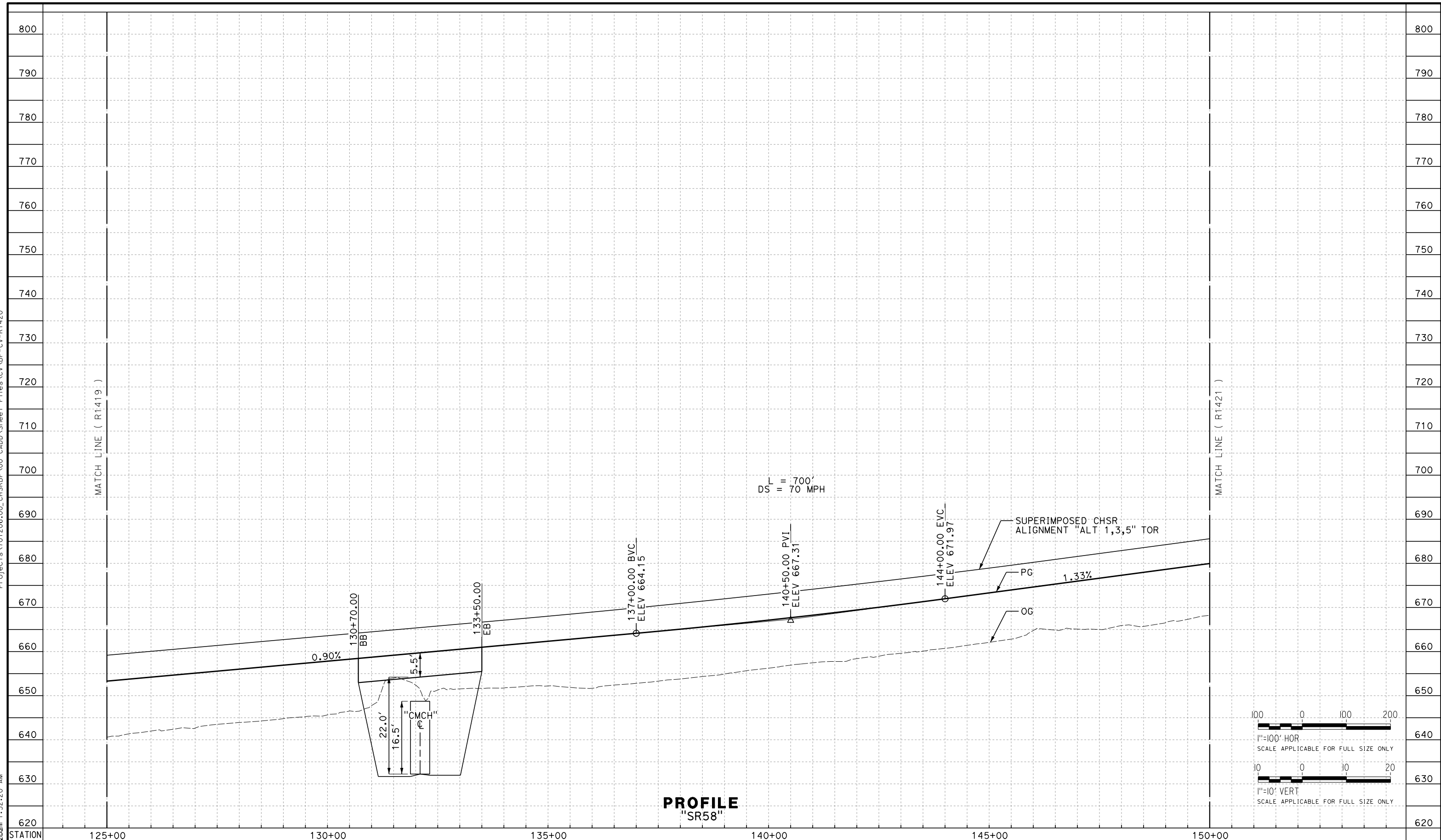


**CALIFORNIA HIGH-SPEED RAIL PROJECT
BAKERSFIELD TO PALMDALE**
ALTERNATIVE 1,3,5
ROADWAY
STATE ROUTE 58
PROFILE

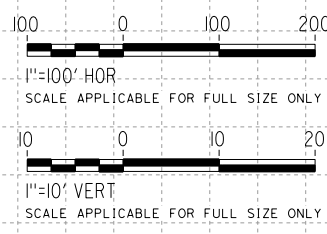
CONTRACT NO.
HSR13-44
DRAWING NO.
CV-R1419
SCALE
AS SHOWN
SHEET NO.
306

Projects\701206.00_CHSRBP\00_CADD\Sheet_Files\CV\BP-CV-R1420

e:\a\ba\balwin\11\13\2020\1:52:20 AM



PROFILE
"SR58"



REV	DATE	BY	CHK	APP	DESCRIPTION

DESIGNED BY
G. BROCKLEHURST
DRAWN BY
E. BALDWIN
CHECKED BY
D. HOLMAN
IN CHARGE
G. CAMPBELL
DATE
01/29/2021

RECORD SET
PEPD
SUBMITTAL

NOT FOR
CONSTRUCTION

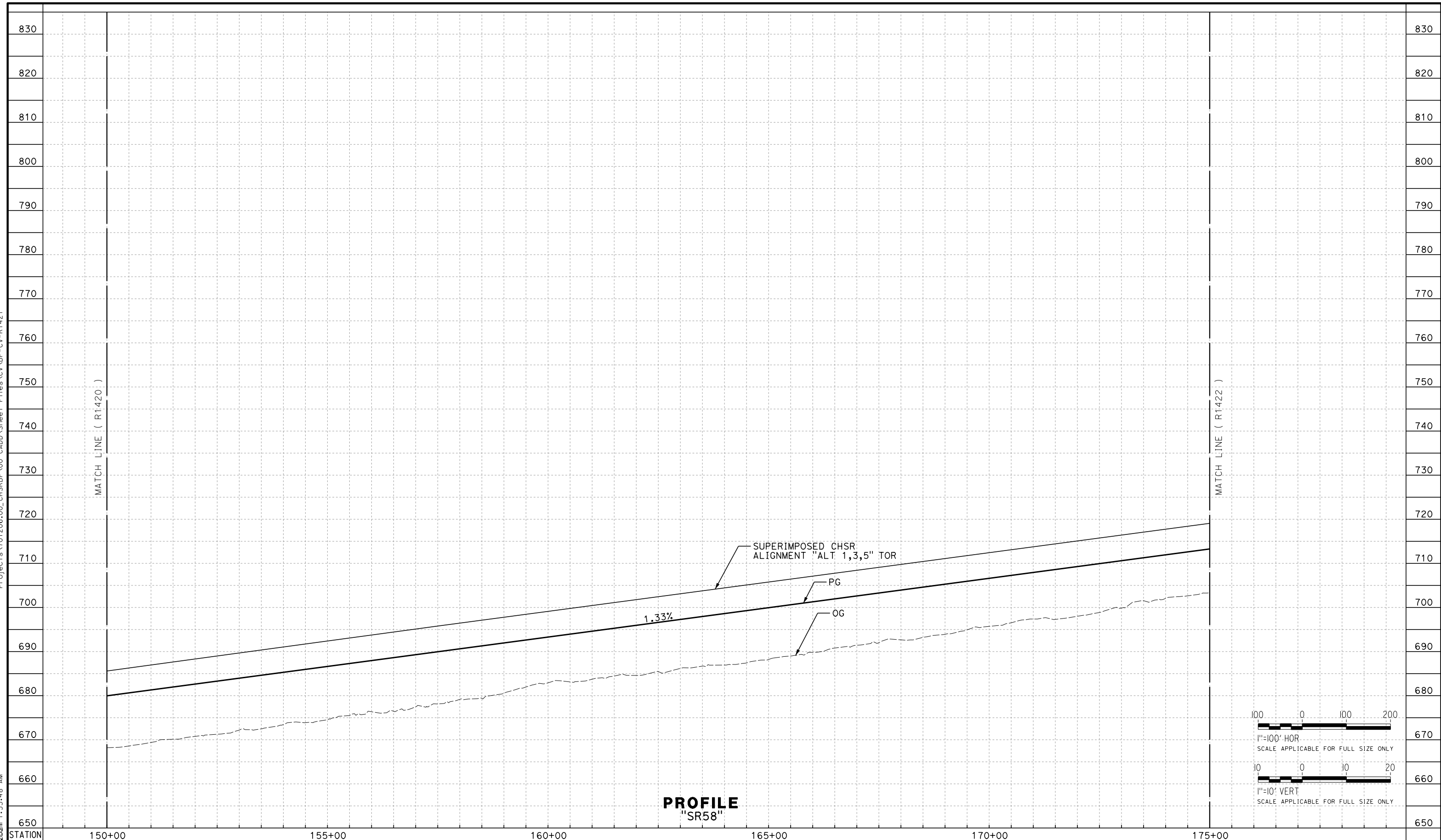


CALIFORNIA HIGH-SPEED RAIL PROJECT
BAKERSFIELD TO PALMDALE
ALTERNATIVE 1,3,5
ROADWAY
STATE ROUTE 58
PROFILE

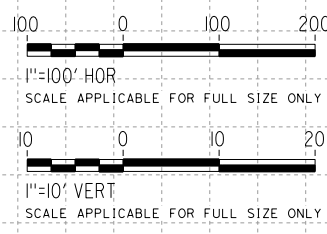
CONTRACT NO.
HSR13-44
DRAWING NO.
CV-R1420
SCALE
AS SHOWN
SHEET NO.
307

Projects\701206.00_CHSRBP\00_CADD\Sheet_Files\CV\BP-CV-R1421

e:\a\ba\balwin\01\13\2020\01 1:53:48 AM



PROFILE
"SR58"



REV	DATE	BY	CHK	APP	DESCRIPTION

DESIGNED BY
G. BROCKLEHURST
DRAWN BY
E. BALDWIN
CHECKED BY
D. HOLMAN
IN CHARGE
G. CAMPBELL
DATE
01/29/2021

RECORD SET
PEPD
SUBMITTAL

NOT FOR
CONSTRUCTION

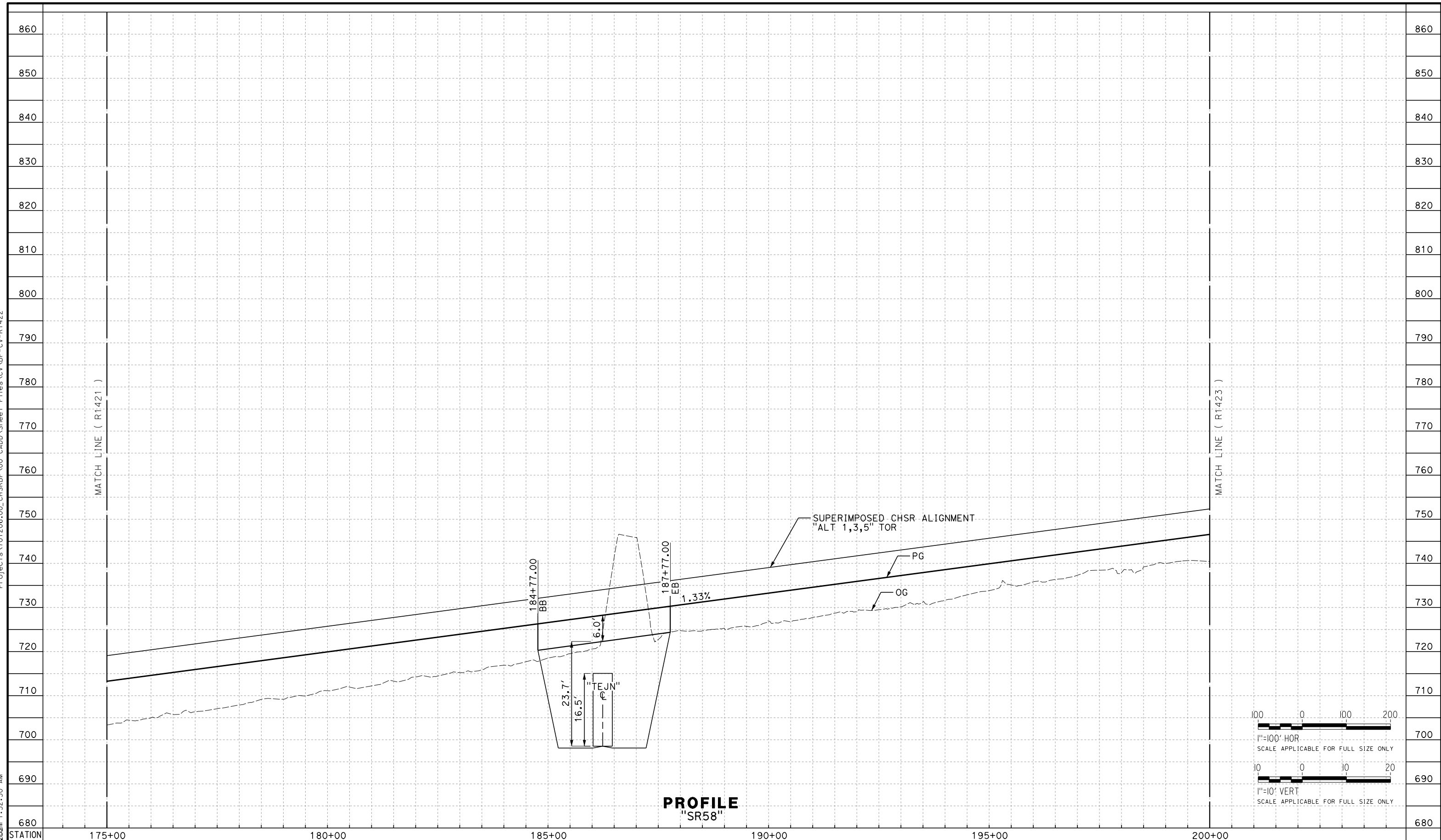


CALIFORNIA HIGH-SPEED RAIL PROJECT
BAKERSFIELD TO PALMDALE
ALTERNATIVE 1,3,5
ROADWAY
STATE ROUTE 58
PROFILE

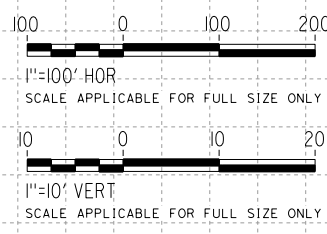
CONTRACT NO.
HSR13-44
DRAWING NO.
CV-R1421
SCALE
AS SHOWN
SHEET NO.
308

Projects\701206.00_CHSRBP\00_CADD\Sheet_Files\CV\BP-CV-R1422

e:\na.baldwin\11\112020\1:52:150 AM



PROFILE
"SR58"



REV	DATE	BY	CHK	APP	DESCRIPTION

DESIGNED BY
G. BROCKLEHURST

DRAWN BY
E. BALDWIN

CHECKED BY
D. HOLMAN

IN CHARGE
G. CAMPBELL

DATE
01/29/2021

RECORD SET
PEPD
SUBMITTAL

NOT FOR
CONSTRUCTION



CALIFORNIA HIGH-SPEED RAIL PROJECT
BAKERSFIELD TO PALMDALE

ALTERNATIVE 1,3,5
ROADWAY
STATE ROUTE 58
PROFILE

CONTRACT NO.
HSR13-44

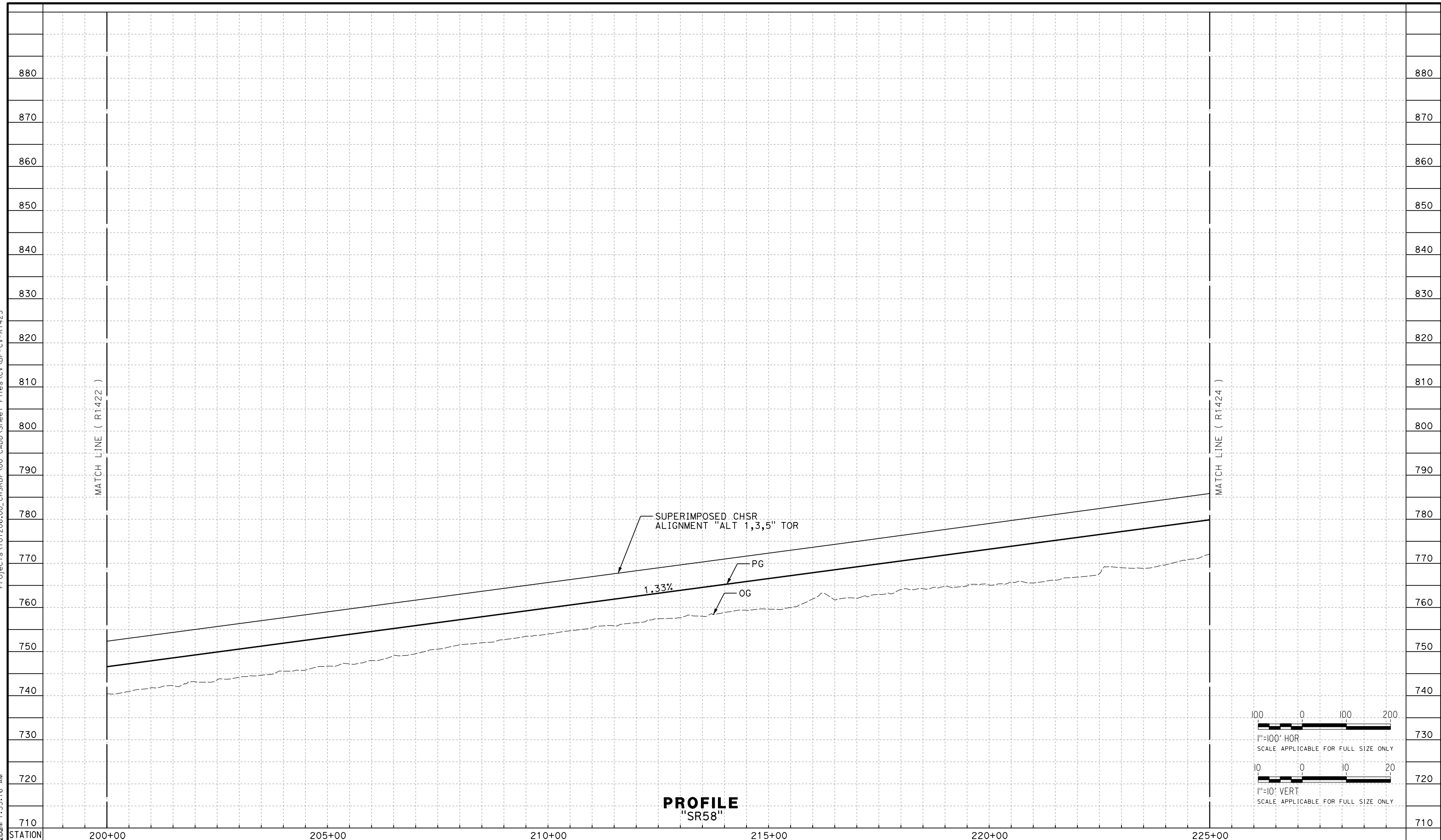
DRAWING NO.
CV-R1422

SCALE
AS SHOWN

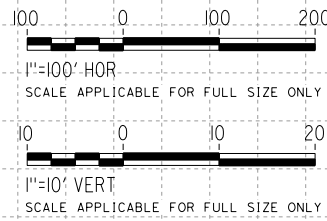
SHEET NO.
309

Projects\701206.00_CHSRBP\00_CADD\Sheet_Files\CV\BP-CV-R1423

e:\a\ba\balwin\01\13\2020\1:53:16 AM



PROFILE
"SR58"



REV	DATE	BY	CHK	APP	DESCRIPTION

DESIGNED BY
G. BROCKLEHURST

DRAWN BY
E. BALDWIN

CHECKED BY
D. HOLMAN

IN CHARGE
G. CAMPBELL

DATE
01/29/2021

RECORD SET
PEPD
SUBMITTAL

NOT FOR
CONSTRUCTION



CALIFORNIA HIGH-SPEED RAIL PROJECT
BAKERSFIELD TO PALMDALE

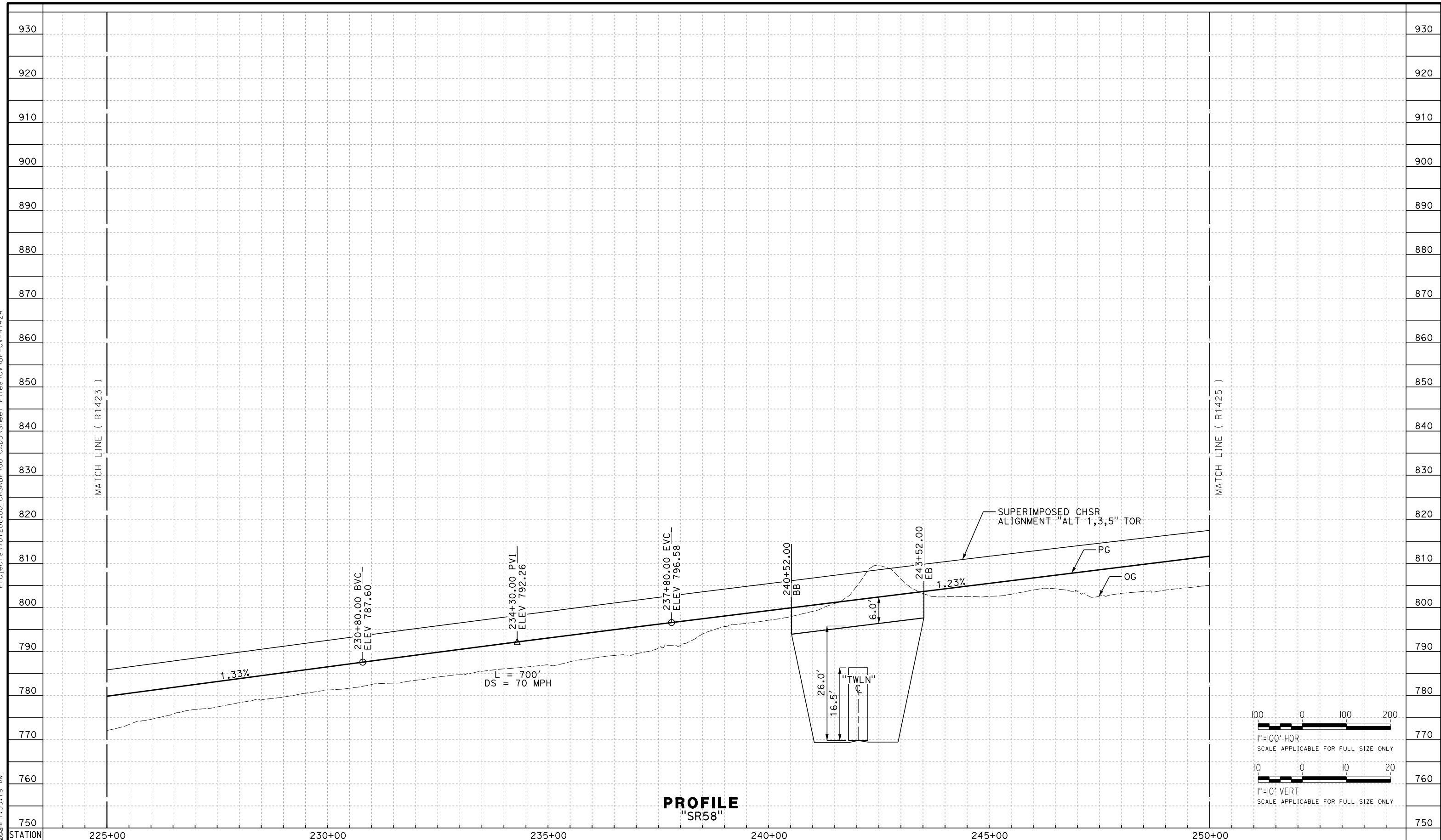
ALTERNATIVE 1,3,5
ROADWAY
STATE ROUTE 58
PROFILE

CONTRACT NO.
HSR13-44

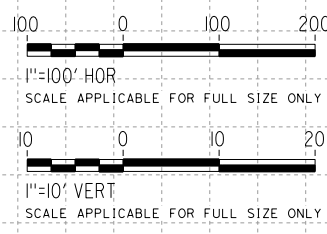
DRAWING NO.
CV-R1423

SCALE
AS SHOWN

SHEET NO.
310



PROFILE
"SR58"



REV	DATE	BY	CHK	APP	DESCRIPTION

DESIGNED BY
G. BROCKLEHURST
DRAWN BY
E. BALDWIN
CHECKED BY
D. HOLMAN
IN CHARGE
G. CAMPBELL
DATE
01/29/2021

RECORD SET
PEPD
SUBMITTAL

NOT FOR
CONSTRUCTION

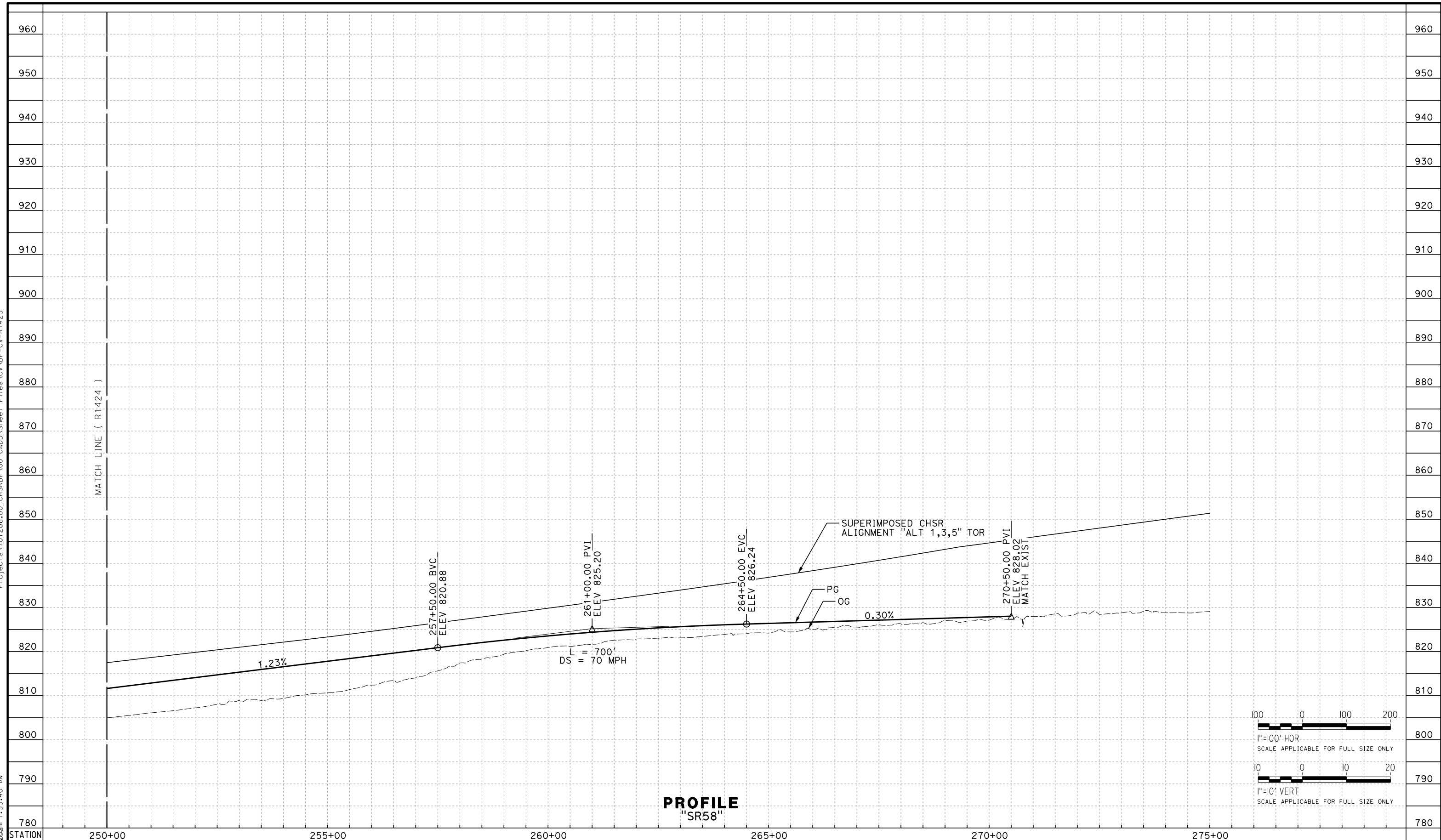


CALIFORNIA HIGH-SPEED RAIL PROJECT
BAKERSFIELD TO PALMDALE
ALTERNATIVE 1,3,5
ROADWAY
STATE ROUTE 58
PROFILE

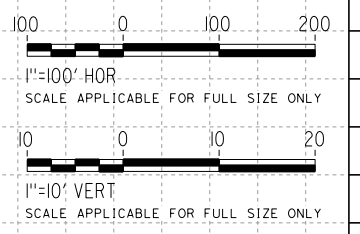
CONTRACT NO.
HSR13-44
DRAWING NO.
CV-R1424
SCALE
AS SHOWN
SHEET NO.
311

Projects\701206.00_CHSRBP\00_CADD\Sheet Files\CV\BP-CV-R1425

e:\na.baldwin\11/13/2020 1:53:40 AM



PROFILE
"SR58"



REV	DATE	BY	CHK	APP	DESCRIPTION

DESIGNED BY
G. BROCKLEHURST
DRAWN BY
E. BALDWIN
CHECKED BY
D. HOLMAN
IN CHARGE
G. CAMPBELL
DATE
01/29/2021

RECORD SET
PEPD
SUBMITTAL

NOT FOR
CONSTRUCTION

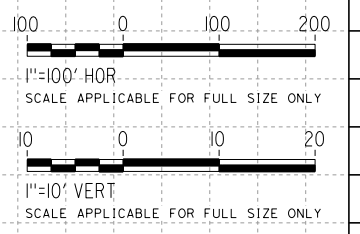
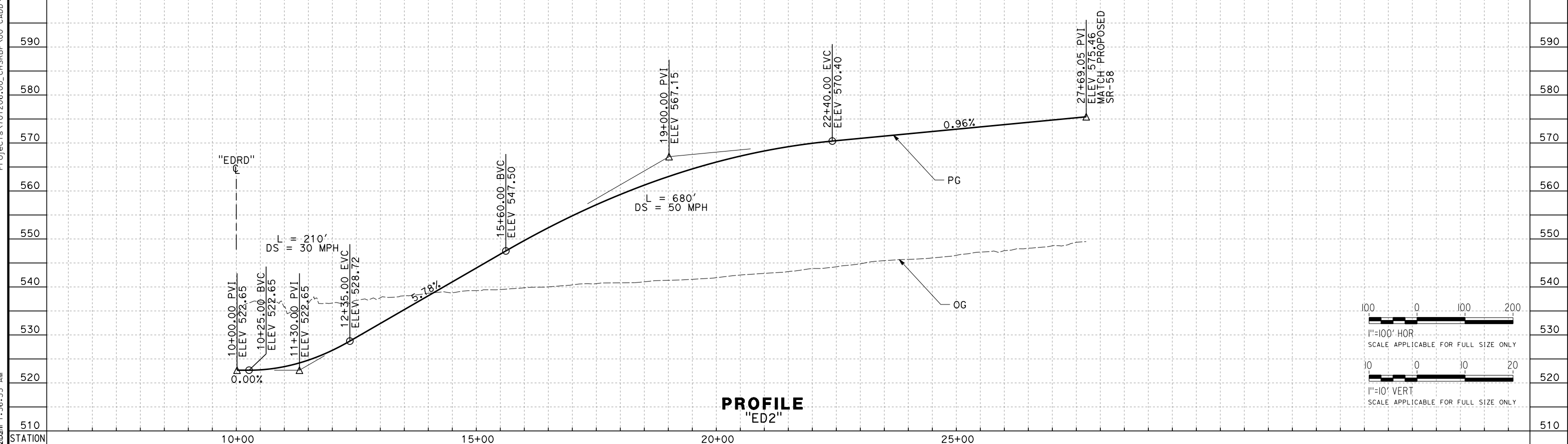
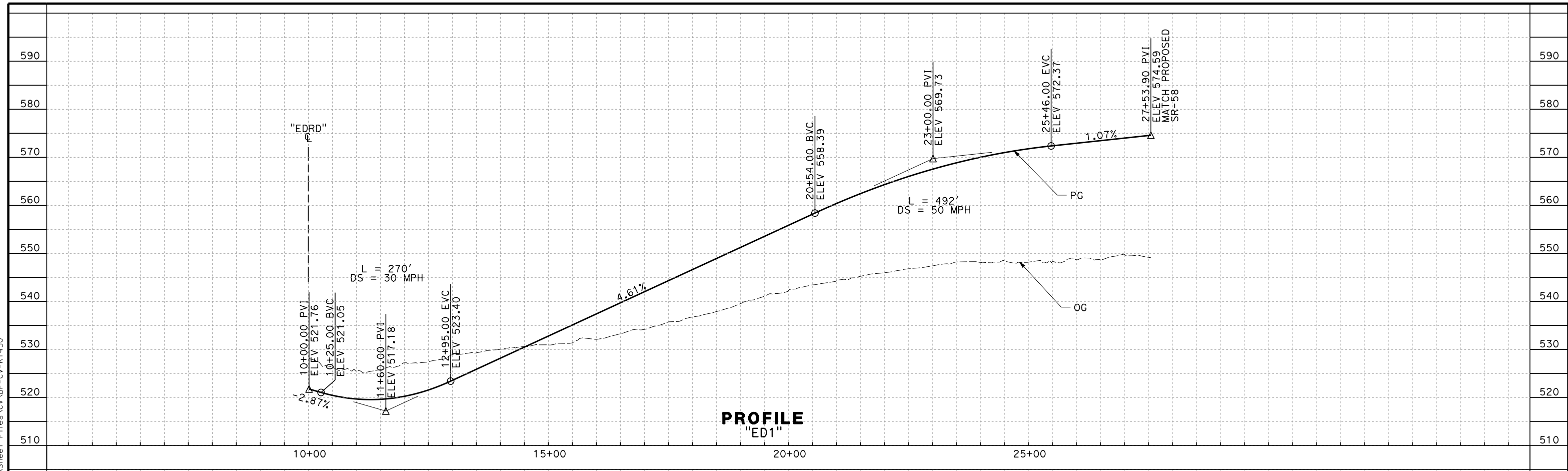


CALIFORNIA HIGH-SPEED RAIL PROJECT
BAKERSFIELD TO PALMDALE
ALTERNATIVE 1,3,5
ROADWAY
STATE ROUTE 58
PROFILE

CONTRACT NO.
HSR13-44
DRAWING NO.
CV-R1425
SCALE
AS SHOWN
SHEET NO.
312

Projects\701206.00_CHSRBP\00_CADD\Sheet_Files\CV\BP-CV-R1430

e:\a\ba\balwin\11\112020\1:56:53 AM



REV	DATE	BY	CHK	APP	DESCRIPTION

DESIGNED BY
G. BROCKLEHURST

DRAWN BY
E. BALDWIN

CHECKED BY
D. HOLMAN

IN CHARGE
G. CAMPBELL

DATE
01/29/2021

**RECORD SET
PEPD
SUBMITTAL**

**NOT FOR
CONSTRUCTION**



**CALIFORNIA HIGH-SPEED RAIL PROJECT
BAKERSFIELD TO PALMDALE**

ALTERNATIVE 1,3,5
ROADWAY
STATE ROUTE 58 - RAMPS
PROFILE

CONTRACT NO.
HSR13-44

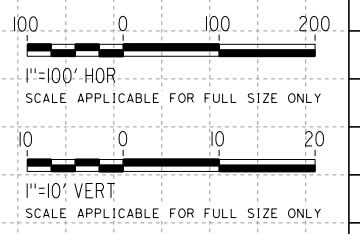
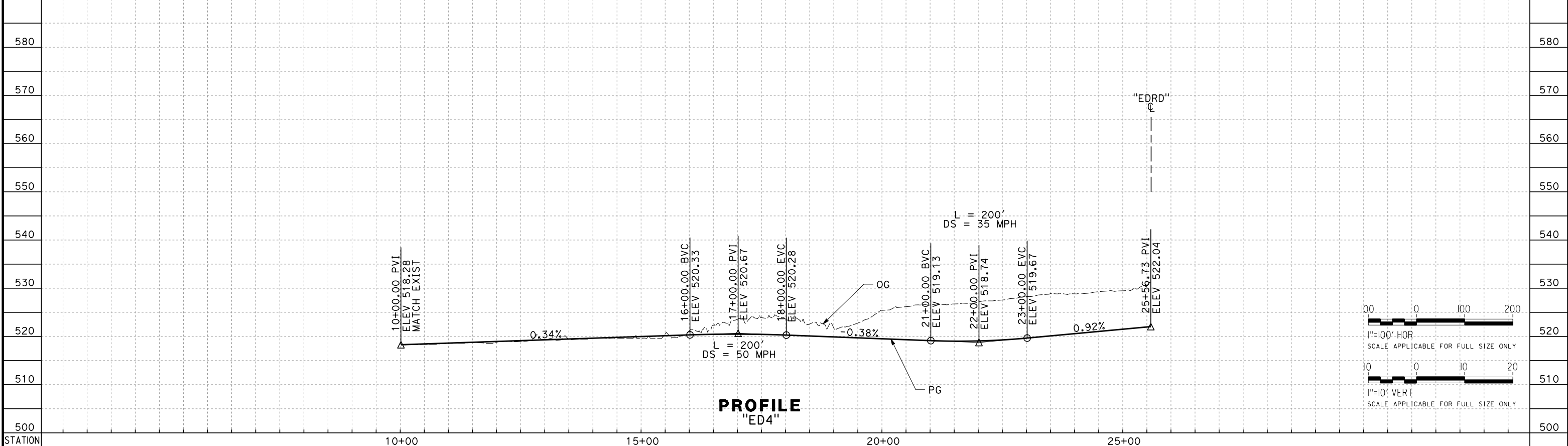
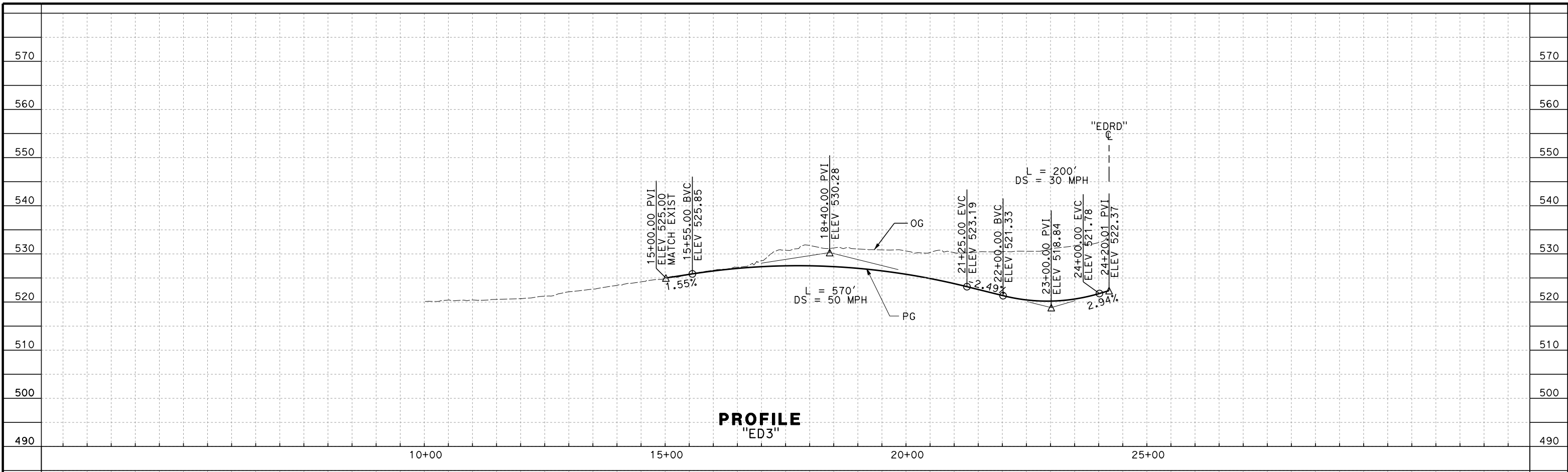
DRAWING NO.
CV-R1430

SCALE
AS SHOWN

SHEET NO.
313

Projects\T01206.00_CHSRBP\00_CADD\Sheet_Files\CV\BP-CV-R1431

e:\a\g\aldwin\11\112020\1:55:54 AM



REV	DATE	BY	CHK	APP	DESCRIPTION

DESIGNED BY
G. BROCKLEHURST
DRAWN BY
E. BALDWIN
CHECKED BY
D. HOLMAN
IN CHARGE
G. CAMPBELL
DATE
01/29/2021

**RECORD SET
PEPD
SUBMITTAL**

**NOT FOR
CONSTRUCTION**

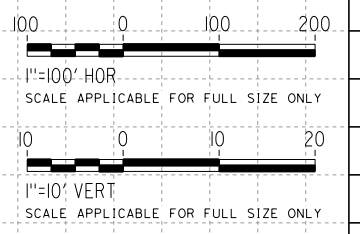
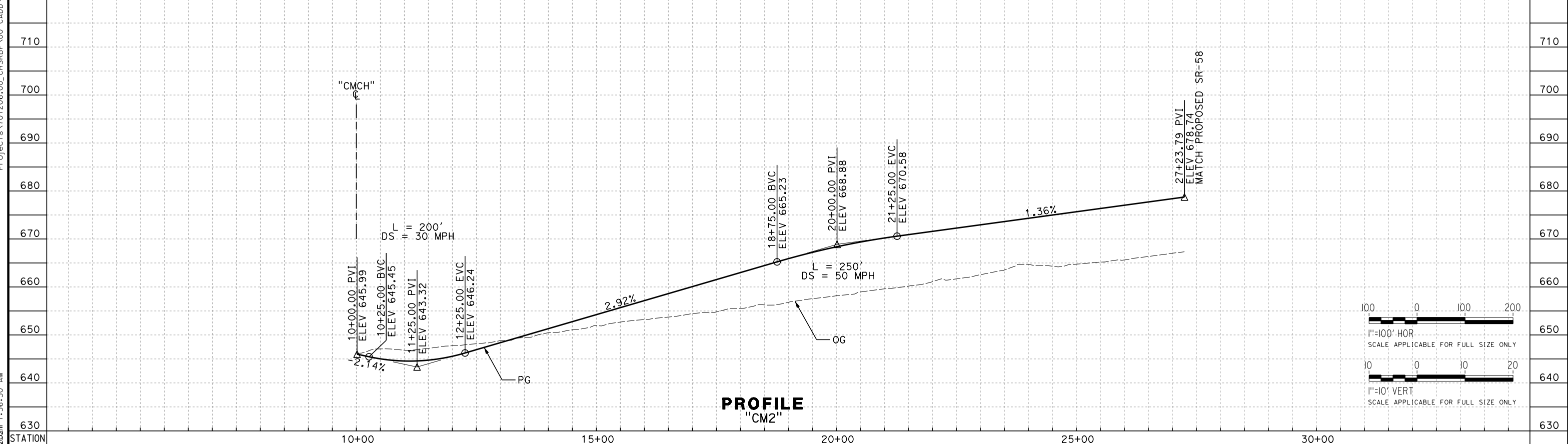
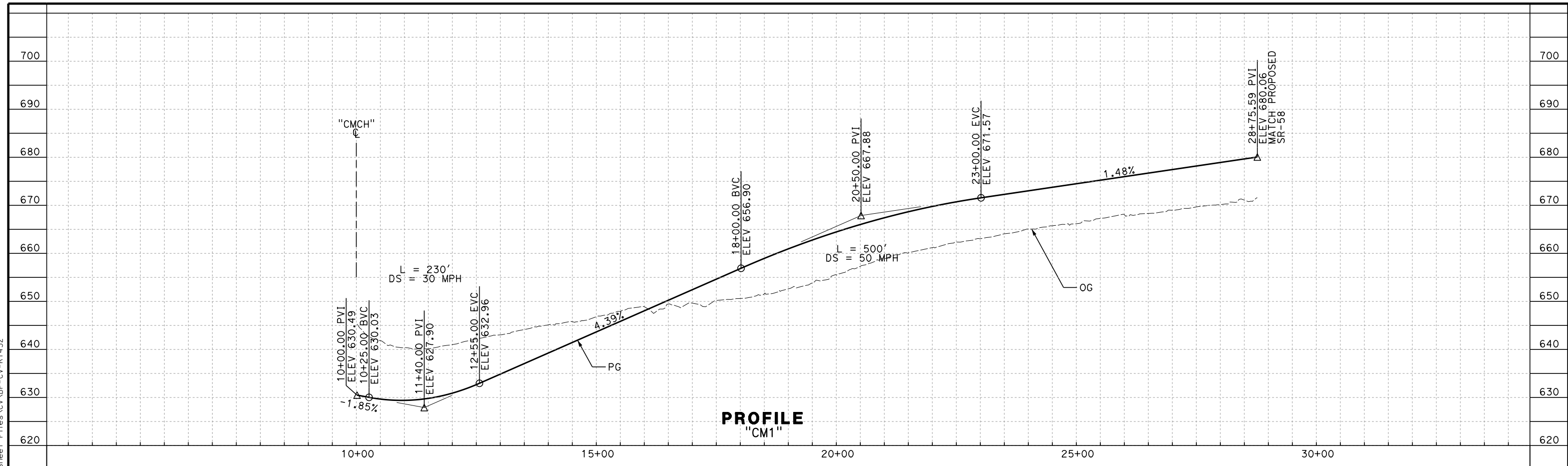


**CALIFORNIA HIGH-SPEED RAIL PROJECT
BAKERSFIELD TO PALMDALE**
ALTERNATIVE 1,3,5
ROADWAY
STATE ROUTE 58 - RAMPS
PROFILE

CONTRACT NO.
HSR13-44
DRAWING NO.
CV-R1431
SCALE
AS SHOWN
SHEET NO.
314

Projects\701206.00_CHSRBP\00_CADD\Sheet_Files\CV\BP-CV-R1432

e:\a\ba\balwin\11\172021\1:56:30 AM




REV	DATE	BY	CHK	APP	DESCRIPTION

DESIGNED BY
G. BROCKLEHURST
DRAWN BY
E. BALDWIN
CHECKED BY
D. HOLMAN
IN CHARGE
G. CAMPBELL
DATE
01/29/2021

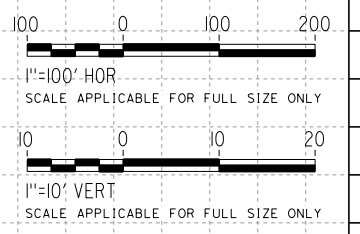
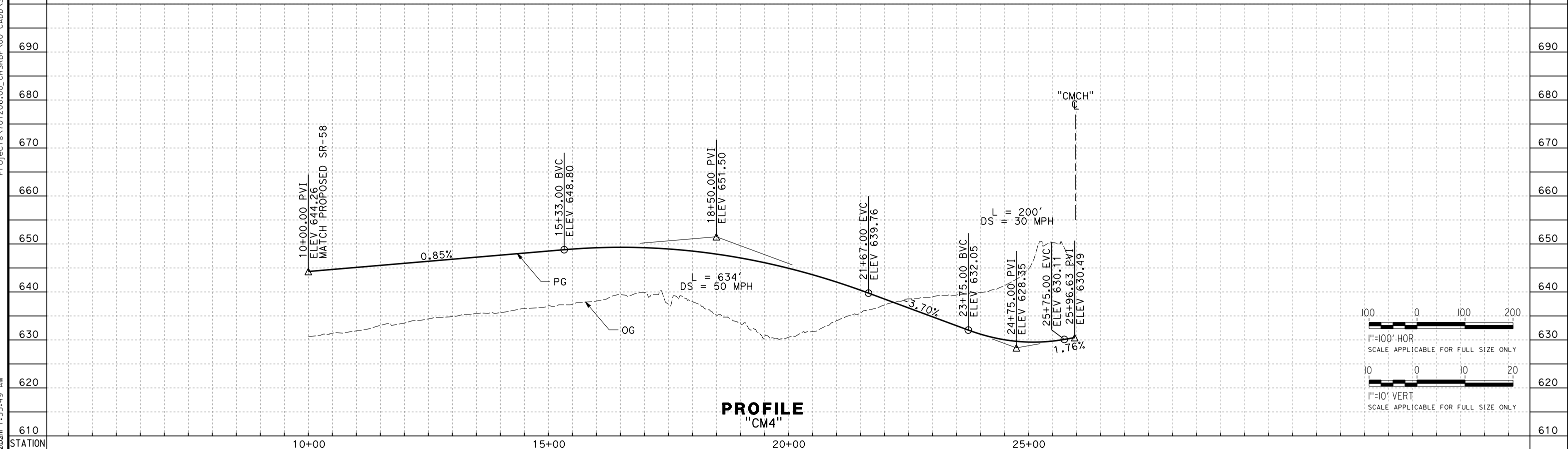
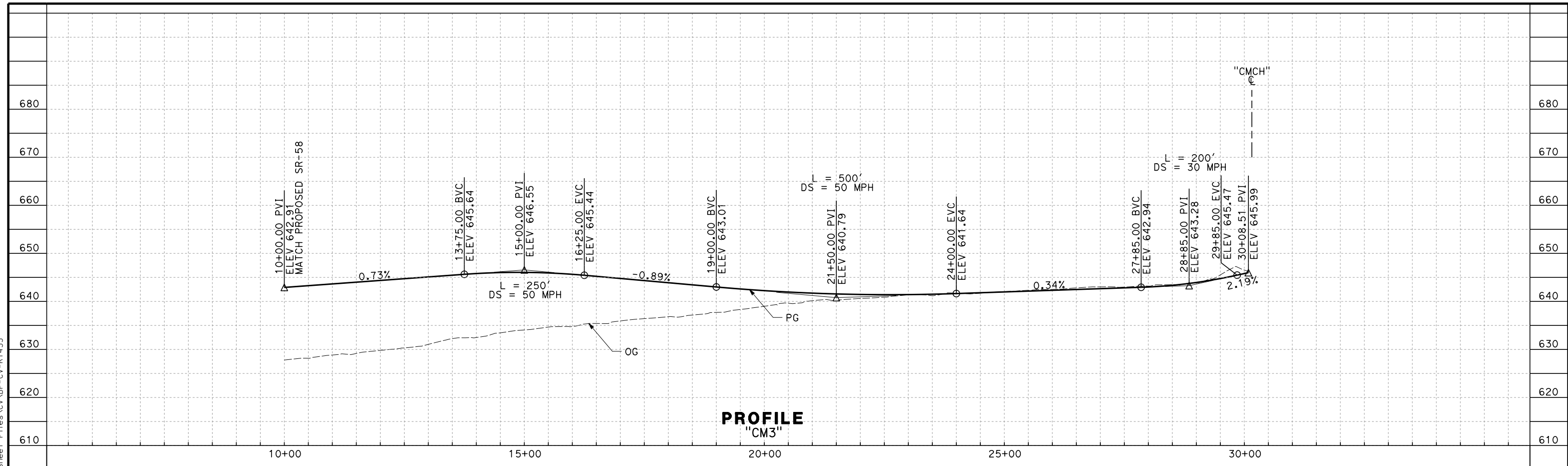
**RECORD SET
PEPD
SUBMITTAL**

**NOT FOR
CONSTRUCTION**



**CALIFORNIA HIGH-SPEED RAIL PROJECT
BAKERSFIELD TO PALMDALE**
ALTERNATIVE 1,3,5
ROADWAY
STATE ROUTE 58 - RAMPS
PROFILE

CONTRACT NO.
HSR13-44
DRAWING NO.
CV-R1432
SCALE
AS SHOWN
SHEET NO.
315



REV	DATE	BY	CHK	APP	DESCRIPTION

DESIGNED BY
G. BROCKLEHURST

DRAWN BY
E. BALDWIN

CHECKED BY
D. HOLMAN

IN CHARGE
G. CAMPBELL

DATE
01/29/2021

**RECORD SET
PEPD
SUBMITTAL**

**NOT FOR
CONSTRUCTION**



**CALIFORNIA HIGH-SPEED RAIL PROJECT
BAKERSFIELD TO PALMDALE**

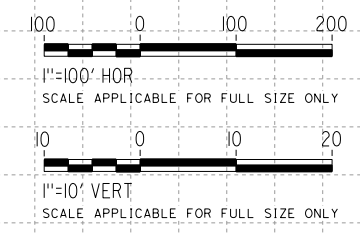
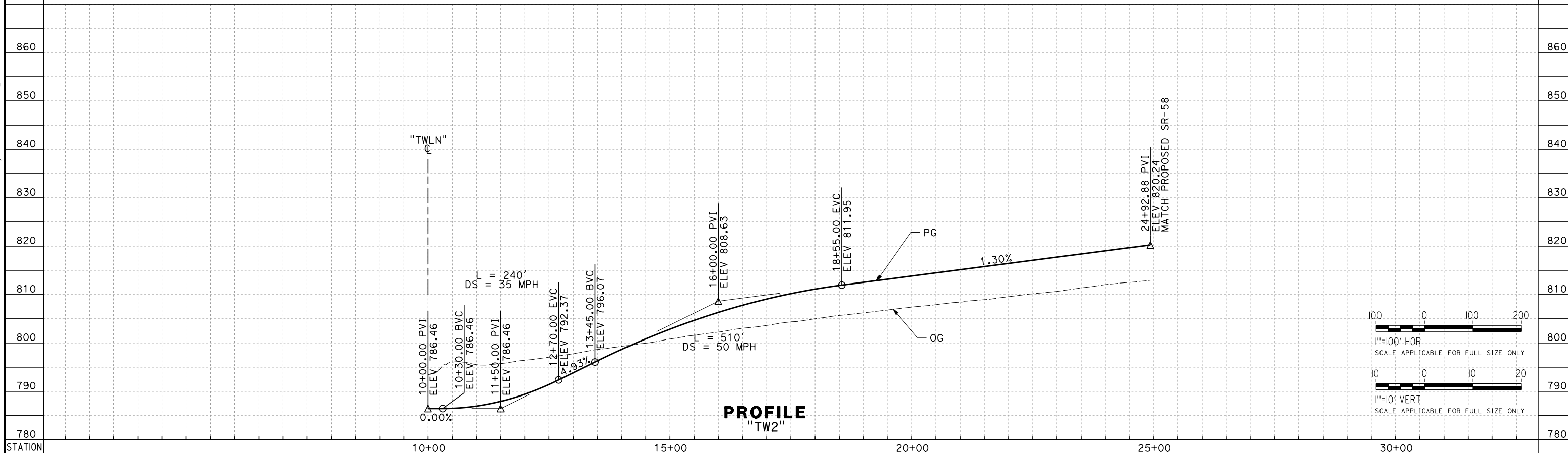
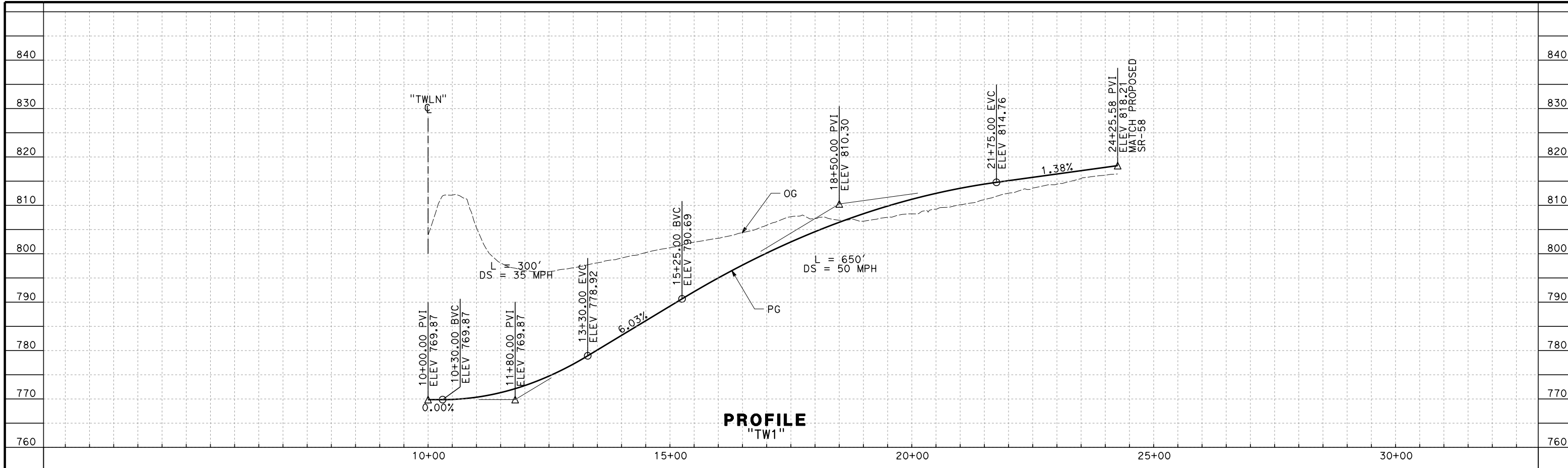
ALTERNATIVE 1,3,5
ROADWAY
STATE ROUTE 58 - RAMPS
PROFILE

CONTRACT NO.
HSR13-44

DRAWING NO.
CV-R1433

SCALE
AS SHOWN

SHEET NO.
316



REV	DATE	BY	CHK	APP	DESCRIPTION

DESIGNED BY
G. BROCKLEHURST
DRAWN BY
E. BALDWIN
CHECKED BY
D. HOLMAN
IN CHARGE
G. CAMPBELL
DATE
01/29/2021

**RECORD SET
PEPD
SUBMITTAL**

**NOT FOR
CONSTRUCTION**

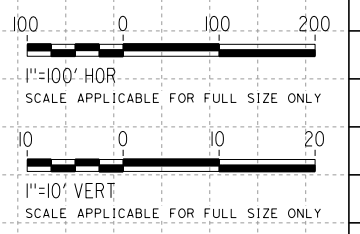
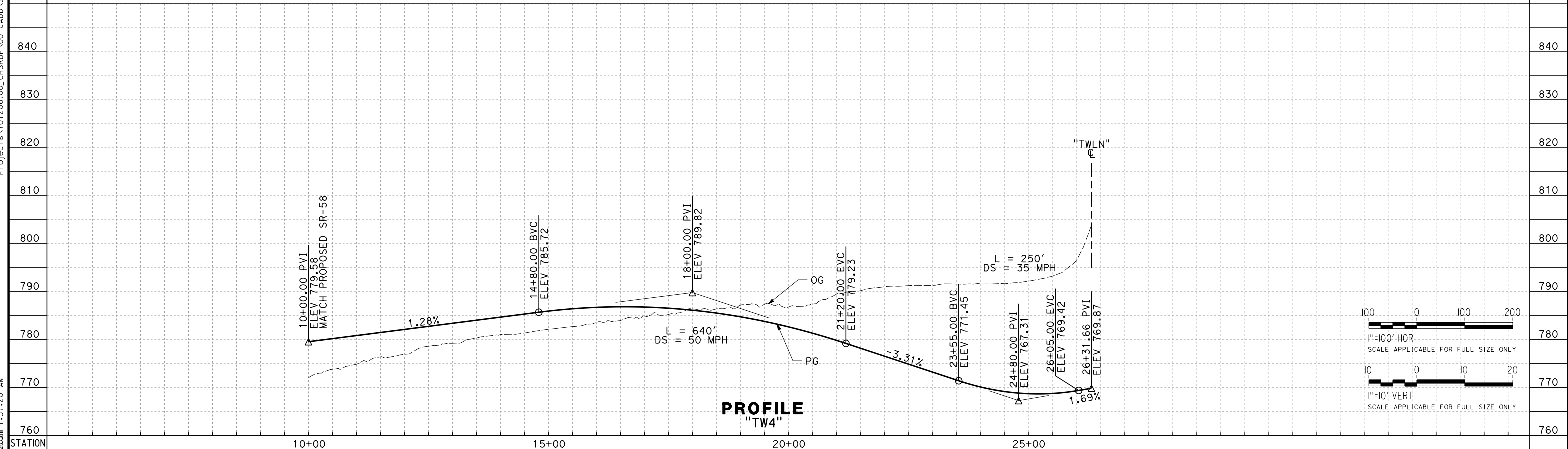
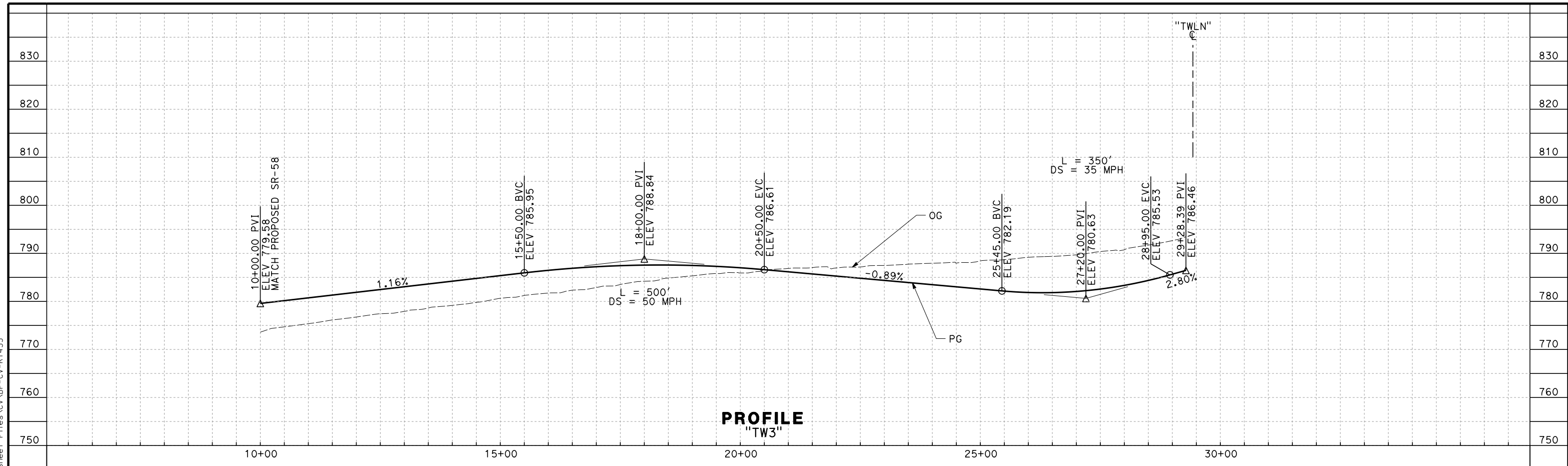


**CALIFORNIA HIGH-SPEED RAIL PROJECT
BAKERSFIELD TO PALMDALE**
ALTERNATIVE 1,3,5
ROADWAY
STATE ROUTE 58 - RAMPS
PROFILE

CONTRACT NO.
HSR13-44
DRAWING NO.
CV-R1434
SCALE
AS SHOWN
SHEET NO.
317

Projects\T01206.00_CHSRBP\00_CADD\Sheet_Files\CV\BP-CV-R1435

e:\a\ba\balwin\11\112020\1:57:20 AM



REV	DATE	BY	CHK	APP	DESCRIPTION

DESIGNED BY
G. BROCKLEHURST

DRAWN BY
E. BALDWIN

CHECKED BY
D. HOLMAN

IN CHARGE
G. CAMPBELL

DATE
01/29/2021

RECORD SET
PEPD
SUBMITTAL

NOT FOR
CONSTRUCTION



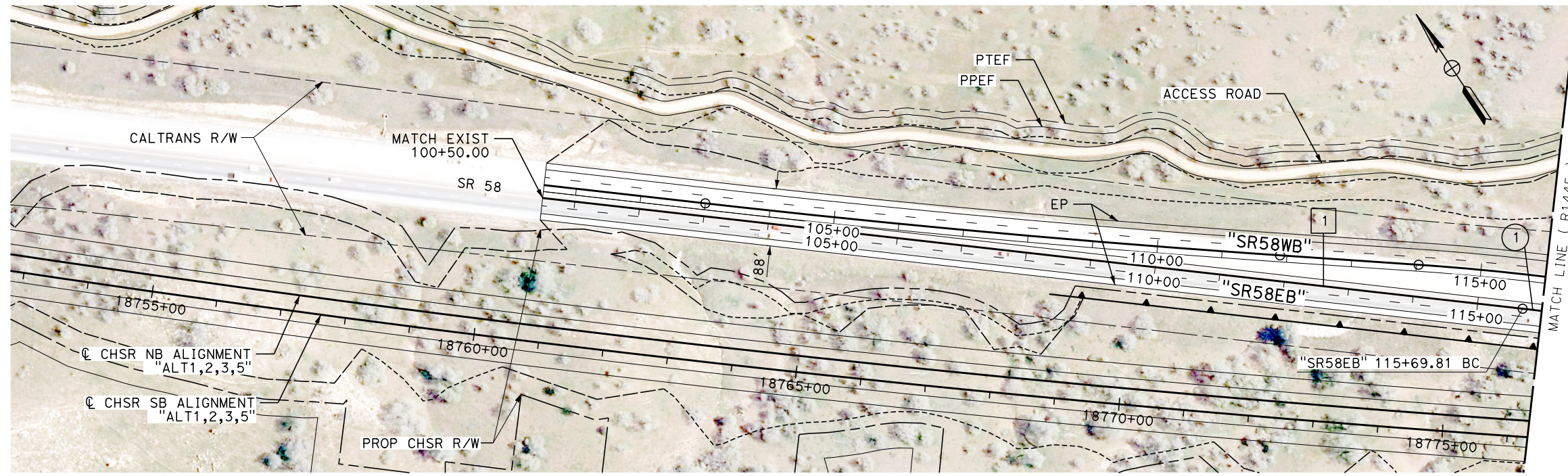
CALIFORNIA HIGH-SPEED RAIL PROJECT
BAKERSFIELD TO PALMDALE
ALTERNATIVE 1,3,5
ROADWAY
STATE ROUTE 58 - RAMPS
PROFILE

CONTRACT NO.
HSR13-44

DRAWING NO.
CV-R1435

SCALE
AS SHOWN

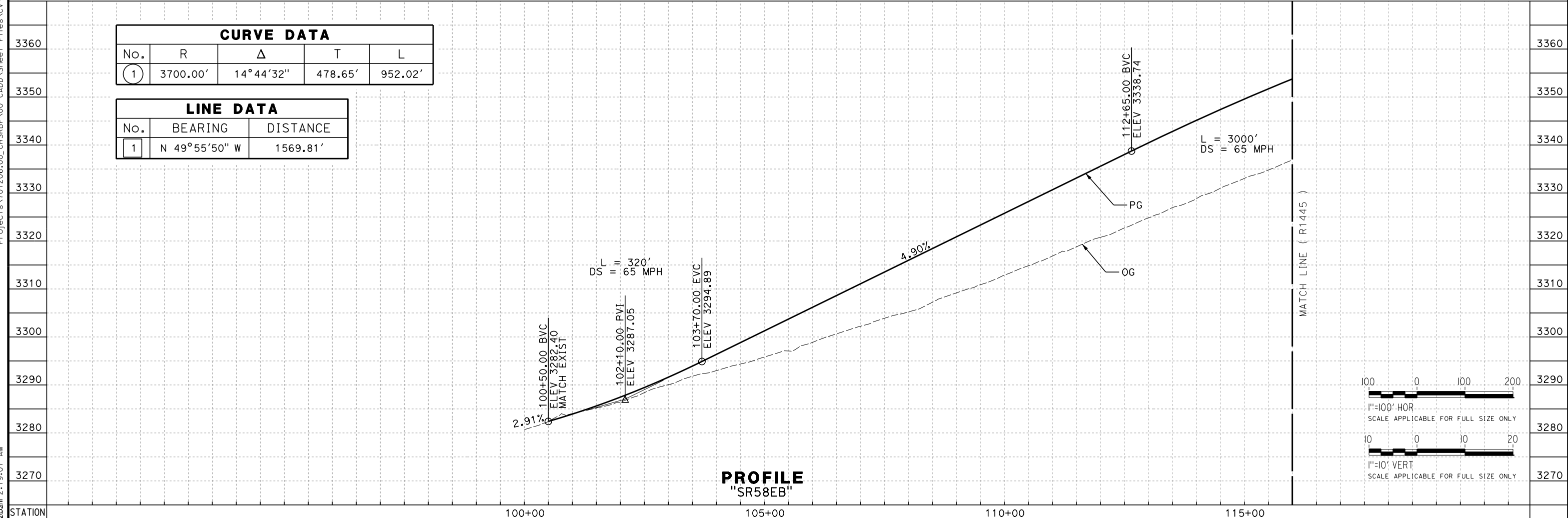
SHEET NO.
318



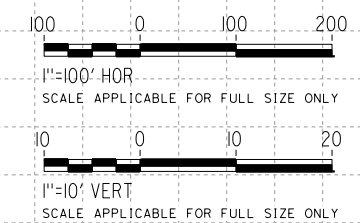
PLAN

CURVE DATA				
No.	R	Δ	T	L
1	3700.00'	14°44'32"	478.65'	952.02'

LINE DATA		
No.	BEARING	DISTANCE
1	N 49°55'50" W	1569.81'



PROFILE
"SR58EB"



REV	DATE	BY	CHK	APP	DESCRIPTION

DESIGNED BY
G. BROCKLEHURST
DRAWN BY
E. BALDWIN
CHECKED BY
D. HOLMAN
IN CHARGE
G. CAMPBELL
DATE
01/29/2021

RECORD SET
PEPD
SUBMITTAL

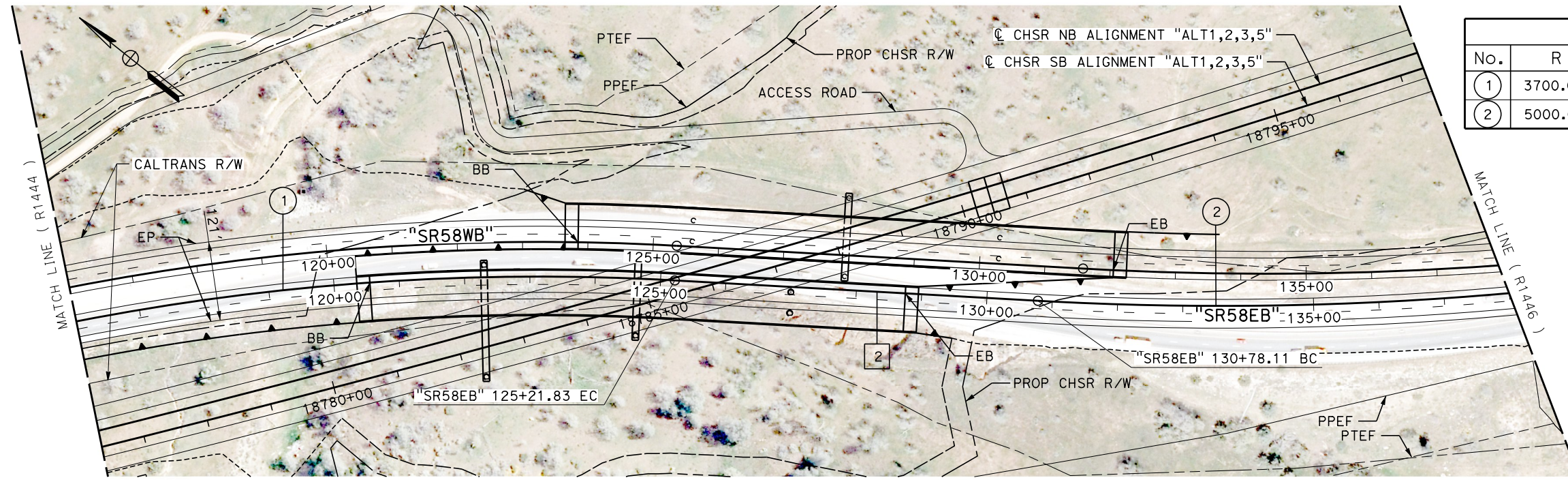
NOT FOR
CONSTRUCTION



CALIFORNIA HIGH-SPEED RAIL PROJECT
BAKERSFIELD TO PALMDALE
ALTERNATIVE 1,2,3,5
ROADWAY
EASTBOUND STATE ROUTE 58
PLAN AND PROFILE

CONTRACT NO.
HSR13-44
DRAWING NO.
CV-R1444
SCALE
AS SHOWN
SHEET NO.
319

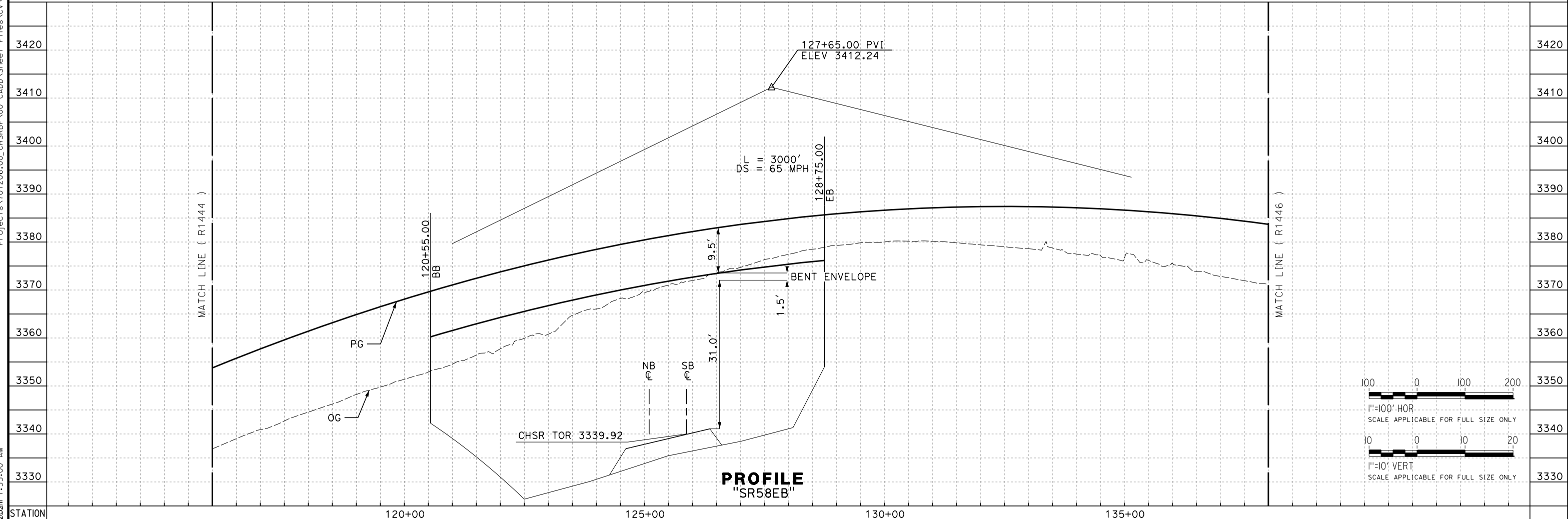
Projects\701206.00_CHSRBP\00_CADD\Sheet_Files\CV\BP-CV-R1444
e:\na.baldwin\13122021\13122021 2:19:07 AM



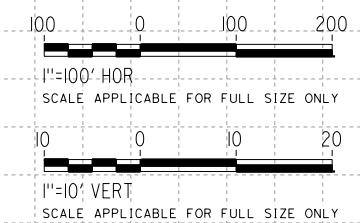
CURVE DATA				
No.	R	Δ	T	L
1	3700.00'	14°44'32"	478.65'	952.02'
2	5000.00'	25°02'13"	1110.17'	2184.89'

LINE DATA		
No.	BEARING	DISTANCE
2	S 35°11'18" E	556.28'

PLAN



PROFILE
"SR58EB"



REV	DATE	BY	CHK	APP	DESCRIPTION

DESIGNED BY
G. BROCKLEHURST
DRAWN BY
E. BALDWIN
CHECKED BY
D. HOLMAN
IN CHARGE
G. CAMPBELL
DATE
01/29/2021

RECORD SET
PEPD
SUBMITTAL

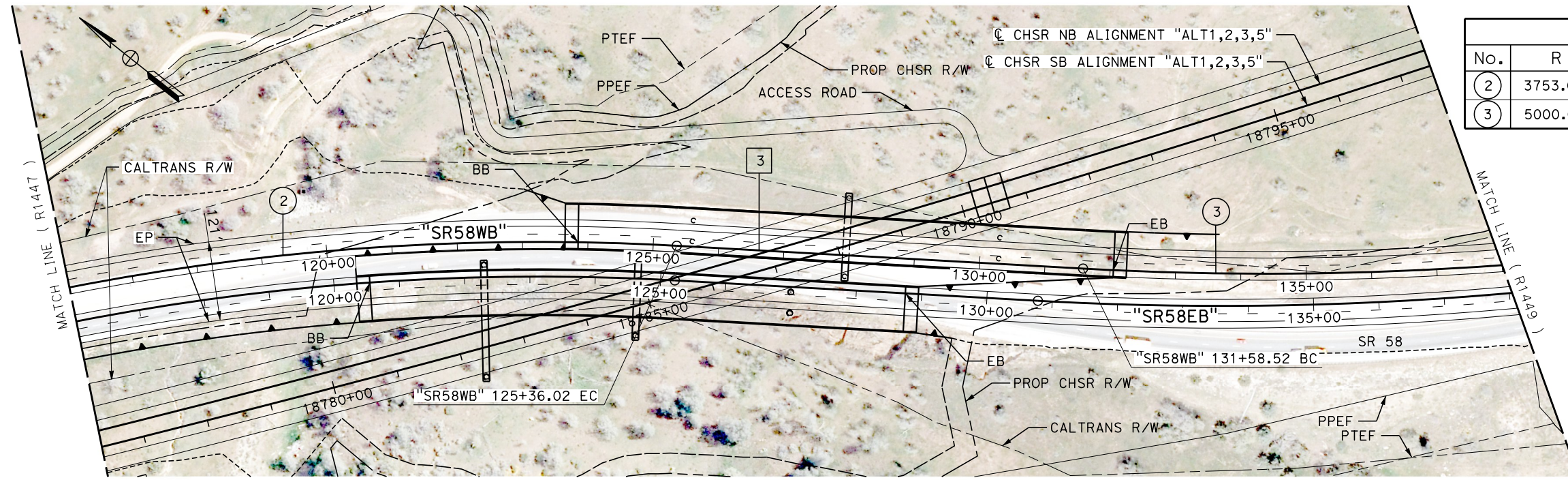
NOT FOR
CONSTRUCTION



CALIFORNIA HIGH-SPEED RAIL PROJECT
BAKERSFIELD TO PALMDALE
ALTERNATIVE 1,2,3,5
ROADWAY
EASTBOUND STATE ROUTE 58
PLAN AND PROFILE

CONTRACT NO.
HSR13-44
DRAWING NO.
CV-R1445
SCALE
AS SHOWN
SHEET NO.
320

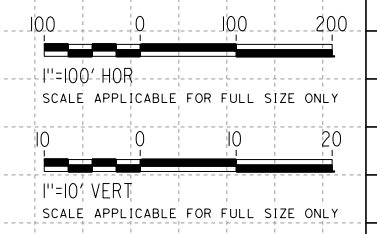
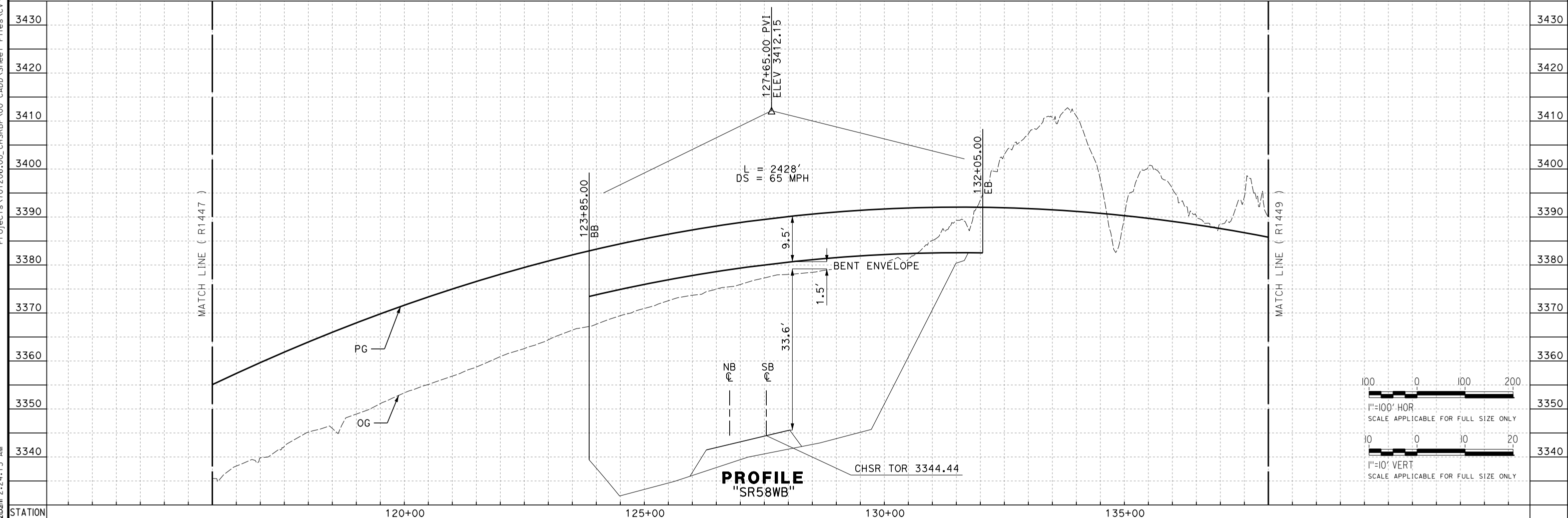
Projects\701206\00_CHSRBP\00_CADD\Sheet_Files\CV\BP-CV-R1445
e:\na.baldwin\11\112020\1:55:00 AM



CURVE DATA				
No.	R	Δ	T	L
2	3753.00'	17°17'25"	570.62'	1132.56'
3	5000.00'	25°02'13"	1110.17'	2184.89'

LINE DATA		
No.	BEARING	DISTANCE
3	S 35°11'18" E	622.49'

PLAN



PROFILE
"SR58WB"

REV	DATE	BY	CHK	APP	DESCRIPTION

DESIGNED BY
G. BROCKLEHURST
DRAWN BY
E. BALDWIN
CHECKED BY
D. HOLMAN
IN CHARGE
G. CAMPBELL
DATE
01/29/2021

RECORD SET
PEPD
SUBMITTAL

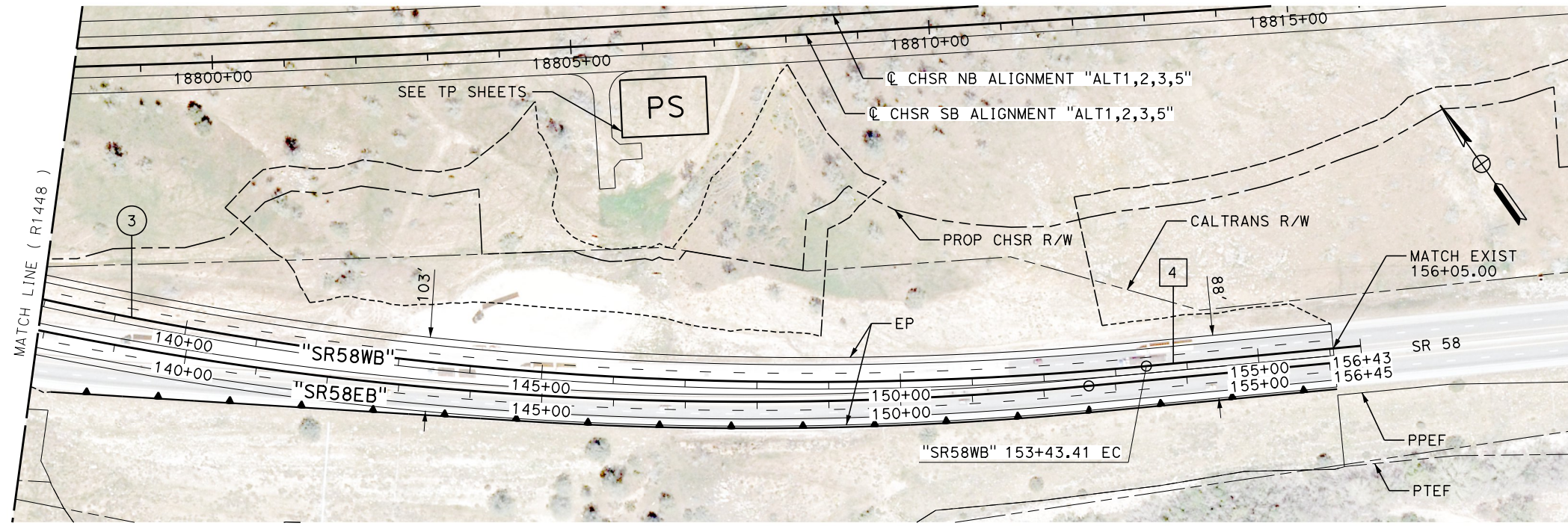
NOT FOR
CONSTRUCTION



CALIFORNIA HIGH-SPEED RAIL PROJECT
BAKERSFIELD TO PALMDALE
ALTERNATIVE 1,2,3,5
ROADWAY
WESTBOUND STATE ROUTE 58
PLAN AND PROFILE

CONTRACT NO.
HSR13-44
DRAWING NO.
CV-R1448
SCALE
AS SHOWN
SHEET NO.
323

Projects\701206\00_CHSRBP\00_CADD\Sheet Files\CV\BP-CV-R1448
e:\na.baldwin\11\112020\01 2:24:15 AM

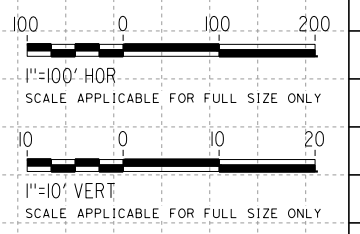
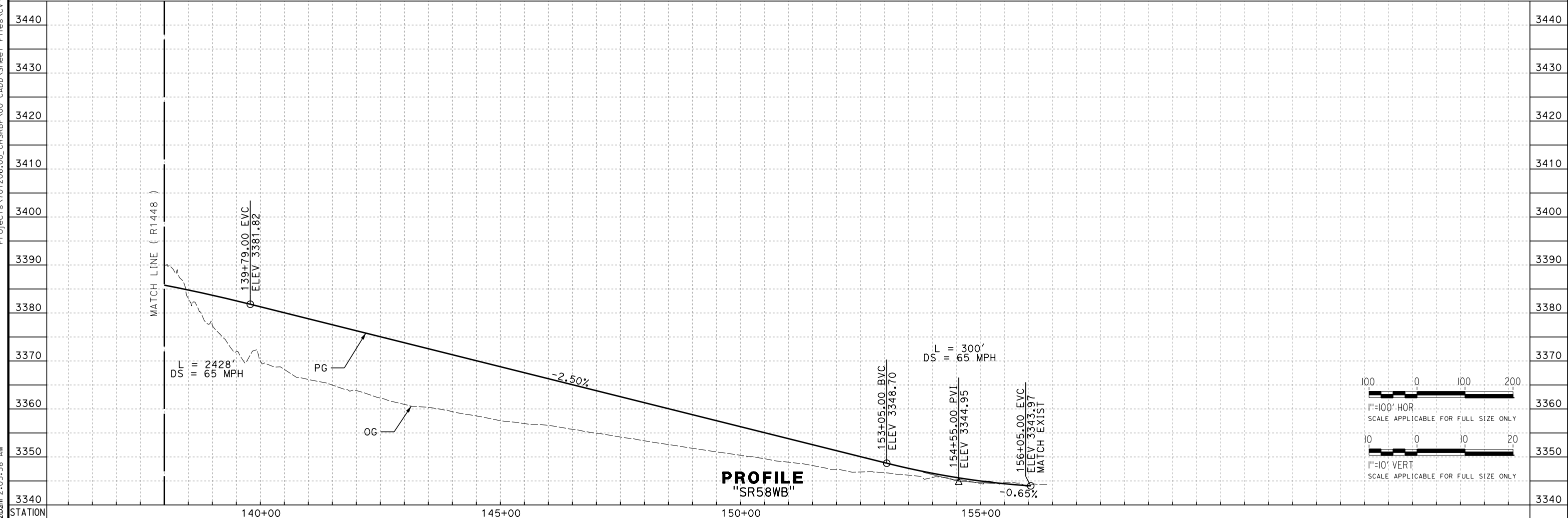


LINE DATA		
No.	BEARING	DISTANCE
4	N 60°13'31" W	261.59'

CURVE DATA				
No.	R	Δ	T	L
3	5000.00'	25°02'13"	1110.17'	2184.89'

Projects\701206\00_CHSRBP\00_CADD\Sheet Files\CV\BP-CV-R1449

e:\na.baldwin\11\11\2020\08 2:05:58 AM



REV	DATE	BY	CHK	APP	DESCRIPTION

DESIGNED BY
G. BROCKLEHURST

DRAWN BY
E. BALDWIN

CHECKED BY
D. HOLMAN

IN CHARGE
G. CAMPBELL

DATE
01/29/2021

RECORD SET
PEPD
SUBMITTAL

NOT FOR
CONSTRUCTION



CALIFORNIA HIGH-SPEED RAIL PROJECT
BAKERSFIELD TO PALMDALE
ALTERNATIVE 1,2,3,5
ROADWAY
WESTBOUND STATE ROUTE 58
PLAN AND PROFILE

CONTRACT NO.
HSR13-44

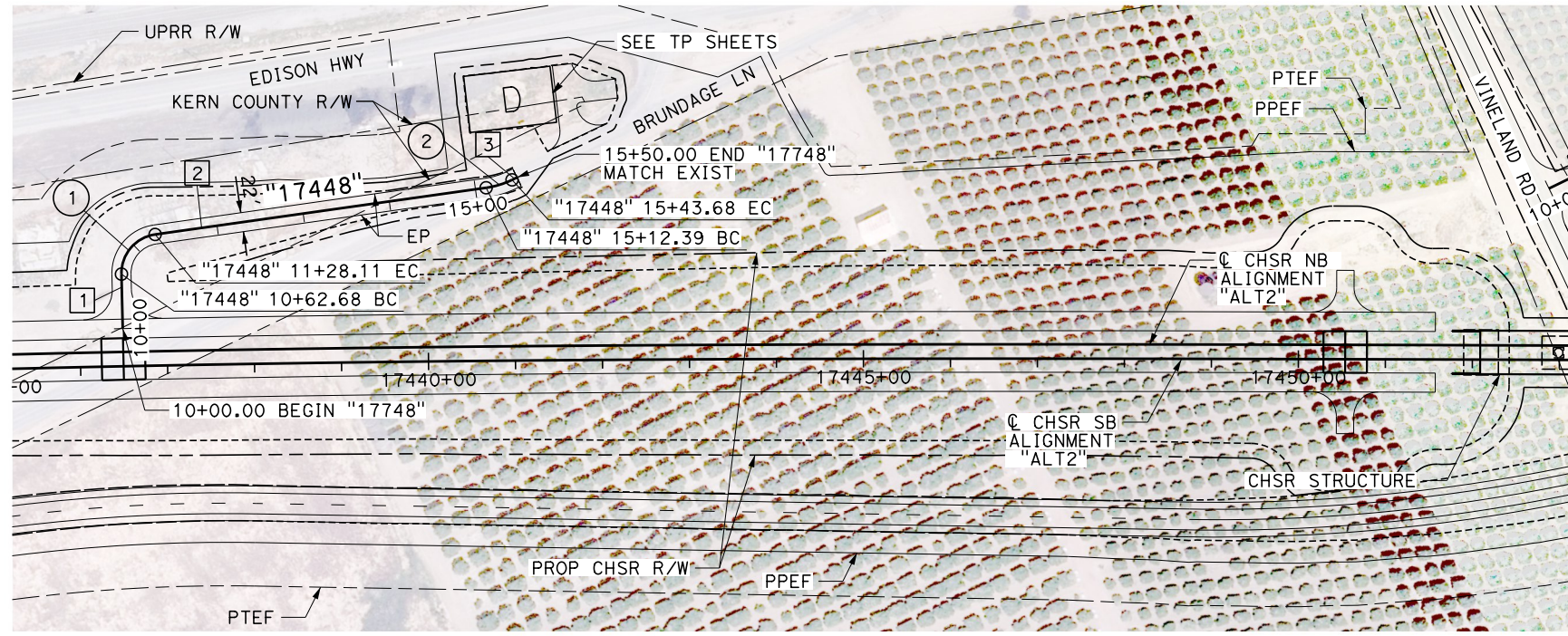
DRAWING NO.
CV-R1449

SCALE
AS SHOWN

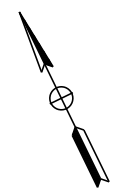
SHEET NO.
324

Projects\T01206\00_CHSRBP\00_CADD\Sheet Files\CV\BP-CV-R1460

e:\a\balcawin\01\131206\00 2:13:20 AM

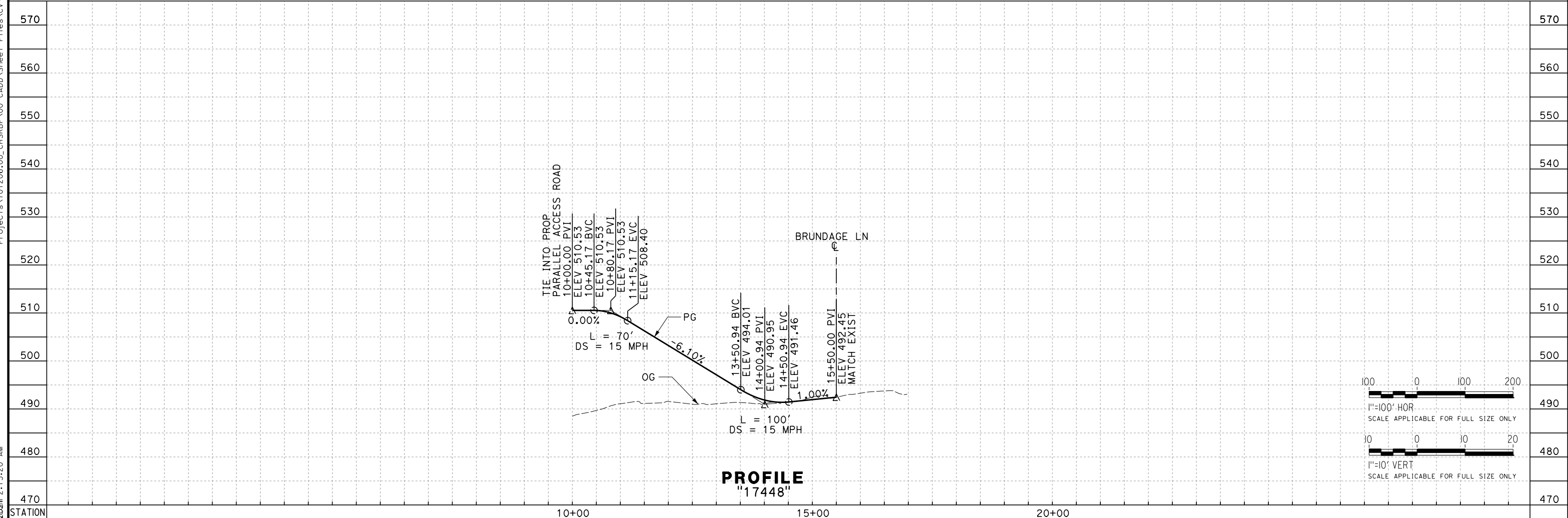


PLAN

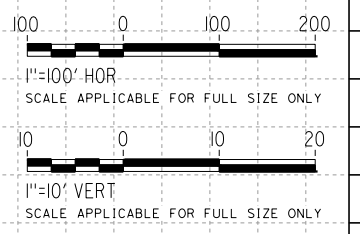


LINE DATA		
No.	BEARING	DISTANCE
1	N 24°37'09" E	62.68'
2	S 72°04'12" E	384.28'
3	S 90°00'00" E	6.32'

CURVE DATA				
No.	R	Δ	T	L
1	45.00'	83°18'40"	40.03'	65.43'
2	100.00'	17°55'48"	15.78'	31.29'



PROFILE
"17448"



REV	DATE	BY	CHK	APP	DESCRIPTION

DESIGNED BY
G. BROCKLEHURST
DRAWN BY
E. BALDWIN
CHECKED BY
D. HOLMAN
IN CHARGE
G. CAMPBELL
DATE
01/29/2021

RECORD SET
PEPD
SUBMITTAL

NOT FOR
CONSTRUCTION

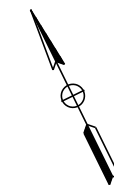
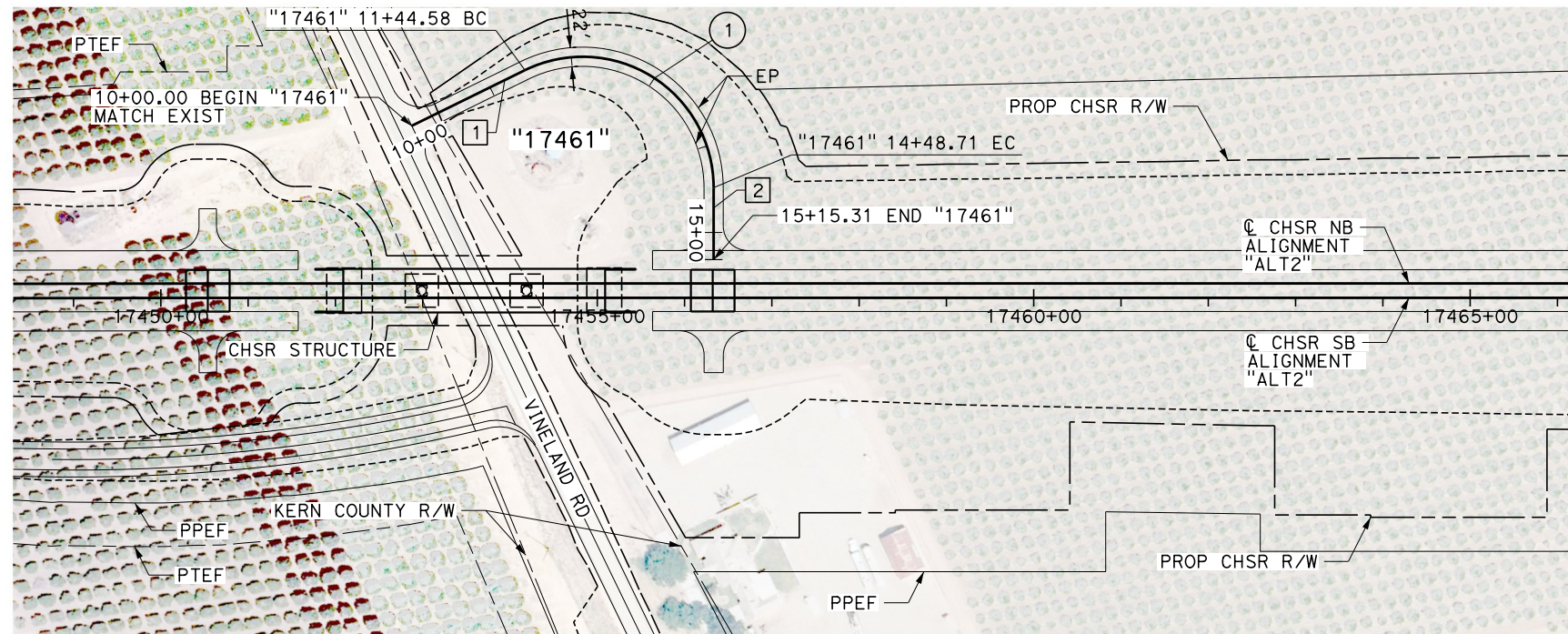


CALIFORNIA HIGH-SPEED RAIL PROJECT
BAKERSFIELD TO PALMDALE
ALTERNATIVE 2
ROADWAY
ACCESS ROAD 17448
PLAN AND PROFILE

CONTRACT NO.
HSR13-44
DRAWING NO.
CV-R1460
SCALE
AS SHOWN
SHEET NO.
325

Projects\T01206\00_CHSRBP\00_CADD\Sheet_Files\CV\BP-CV-R1461

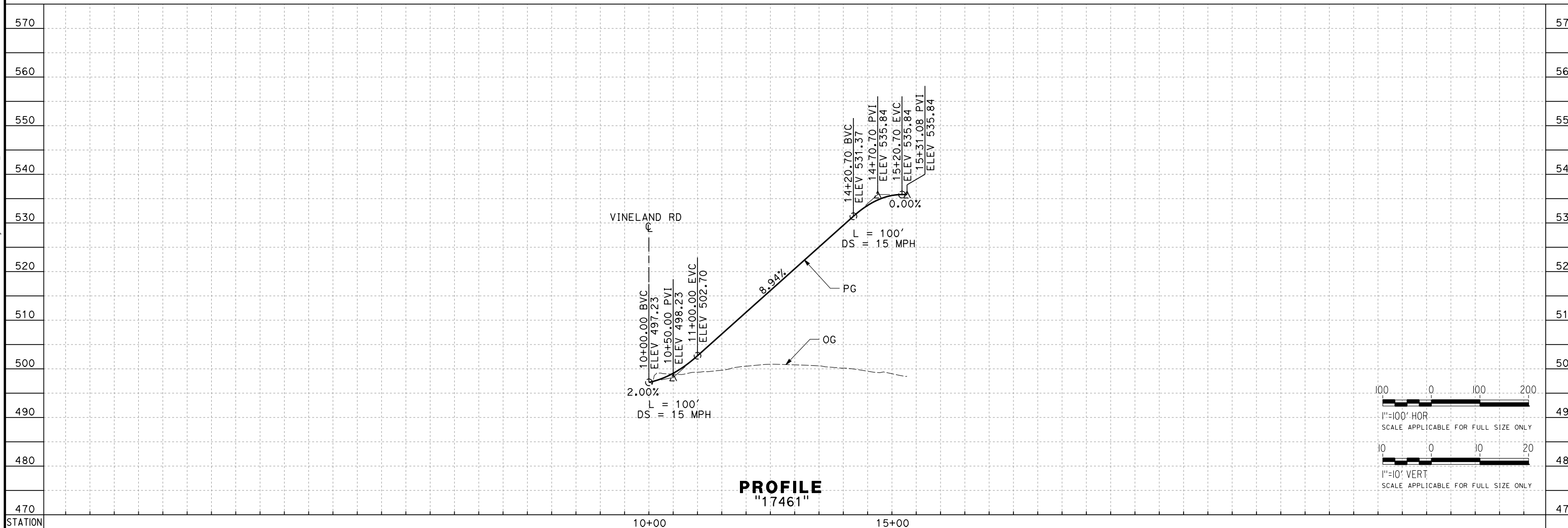
e:\a\ina.baldwin\11\112020\00 2:15:29 AM



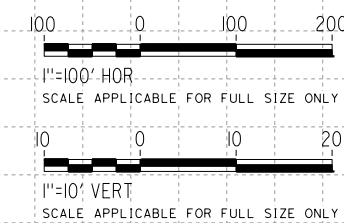
LINE DATA		
No.	BEARING	DISTANCE
1	N 90°00'00" E	144.58'
2	S 26°10'06" W	82.37'

CURVE DATA				
No.	R	Δ	T	L
1	150.00'	116°10'06"	240.84'	304.13'

PLAN



PROFILE
"17461"



REV	DATE	BY	CHK	APP	DESCRIPTION

DESIGNED BY
G. BROCKLEHURST
DRAWN BY
E. BALDWIN
CHECKED BY
D. HOLMAN
IN CHARGE
G. CAMPBELL
DATE
01/29/2021

RECORD SET
PEPD
SUBMITTAL

NOT FOR
CONSTRUCTION

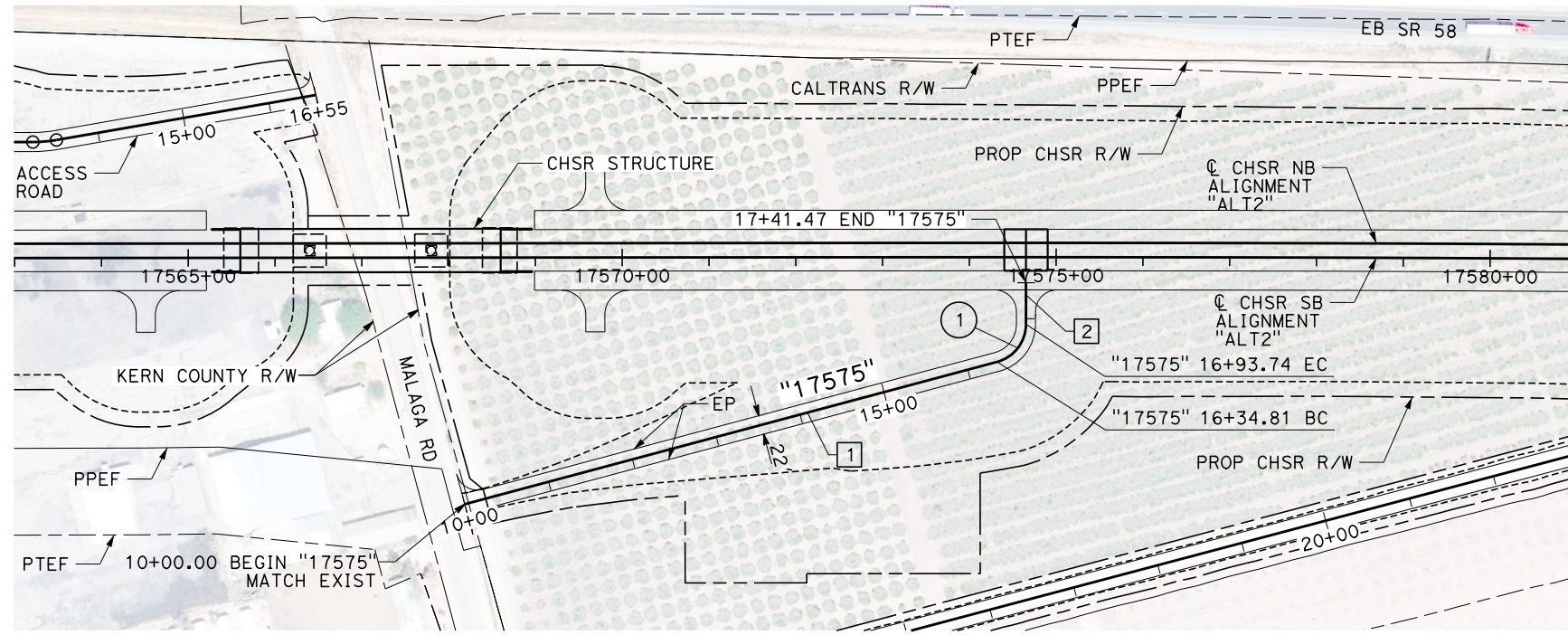


CALIFORNIA HIGH-SPEED RAIL PROJECT
BAKERSFIELD TO PALMDALE
ALTERNATIVE 2
ROADWAY
ACCESS ROAD 17461
PLAN AND PROFILE

CONTRACT NO.
HSR13-44
DRAWING NO.
CV-R1461
SCALE
AS SHOWN
SHEET NO.
326

Projects\T01206\00_CHSRBP\00_CADD\Sheet_Files\CV\BP-CV-R1463

e:\a\ina.baldwin\11\112020\00 2:00:48 AM

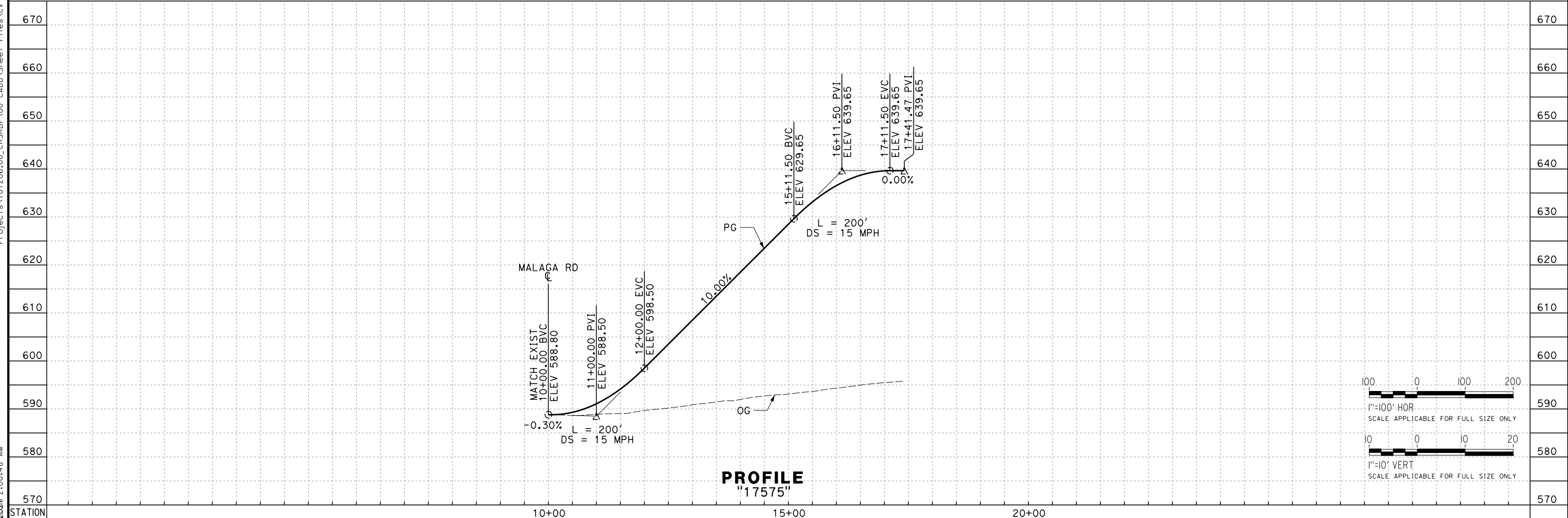


PLAN

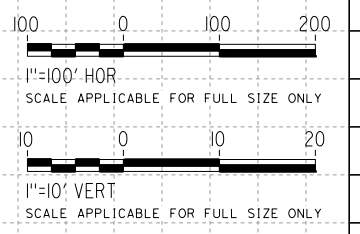


LINE DATA		
No.	BEARING	DISTANCE
1	N 90°00'00" E	634.81'
2	N 14°58'00" E	47.72'

CURVE DATA				
No.	R	Δ	T	L
1	45.00'	75°02'00"	34.55'	58.93'



PROFILE
"17575"



REV	DATE	BY	CHK	APP	DESCRIPTION

DESIGNED BY
G. BROCKLEHURST
DRAWN BY
E. BALDWIN
CHECKED BY
D. HOLMAN
IN CHARGE
G. CAMPBELL
DATE
01/29/2021

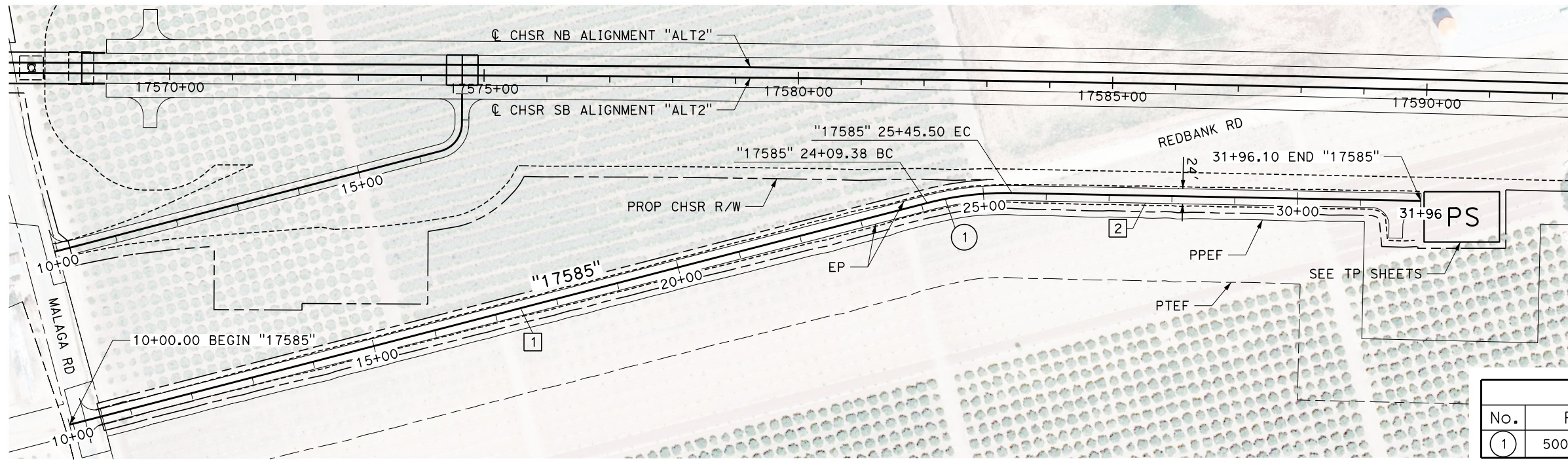
RECORD SET
PEPD
SUBMITTAL

NOT FOR
CONSTRUCTION



CALIFORNIA HIGH-SPEED RAIL PROJECT
BAKERSFIELD TO PALMDALE
ALTERNATIVE 2
ROADWAY
ACCESS ROAD 17575
PLAN AND PROFILE

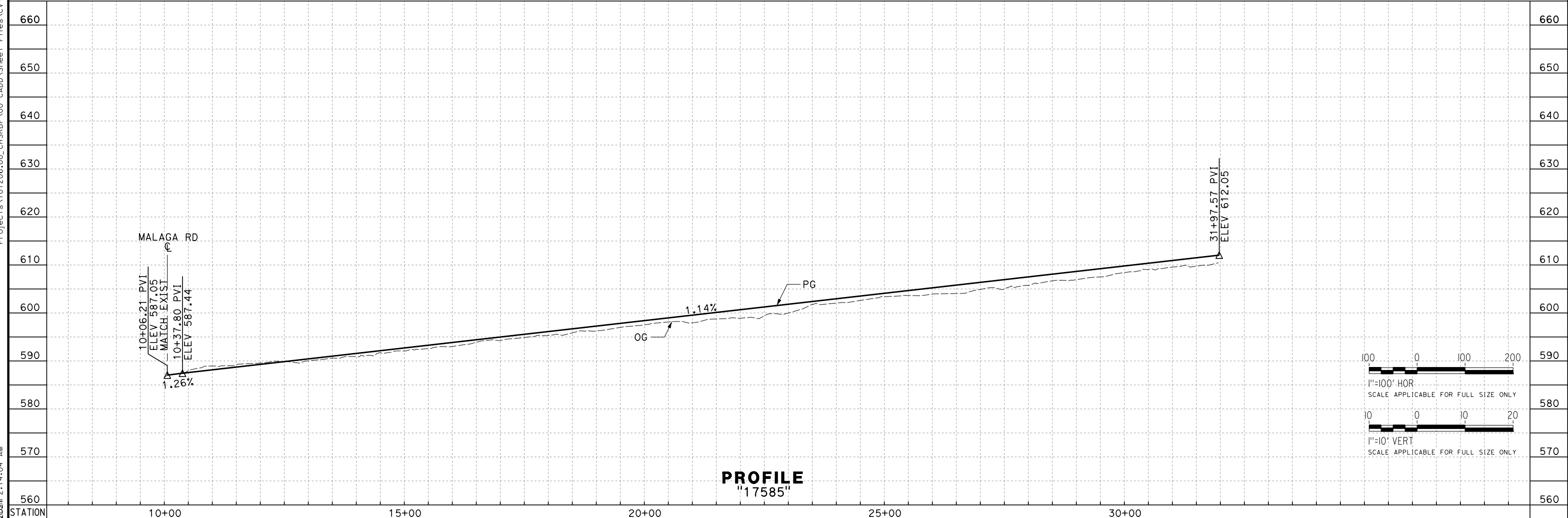
CONTRACT NO.
HSR13-44
DRAWING NO.
CV-R1463
SCALE
AS SHOWN
SHEET NO.
328



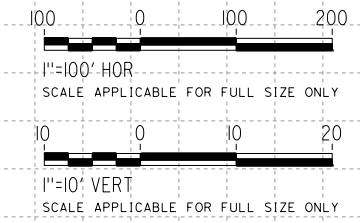
LINE DATA		
No.	BEARING	DISTANCE
1	S 89°52'42" E	1409.38'
2	S 74°16'47" E	650.60'

CURVE DATA				
No.	R	Δ	T	L
1	500.00'	15°35'54"	68.48'	136.12

PLAN



PROFILE
"17585"



Projects\701206.00_CHSRBP\00_CADD\Sheet Files\CV\BP-CV-R1464
 eia.na.baldwin@tylin.com 2/14/2021 2:14:04 AM

REV	DATE	BY	CHK	APP	DESCRIPTION

DESIGNED BY
G. BROCKLEHURST
 DRAWN BY
E. BALDWIN
 CHECKED BY
D. HOLMAN
 IN CHARGE
G. CAMPBELL
 DATE
01/29/2021

RECORD SET
PEPD
SUBMITTAL

NOT FOR
CONSTRUCTION

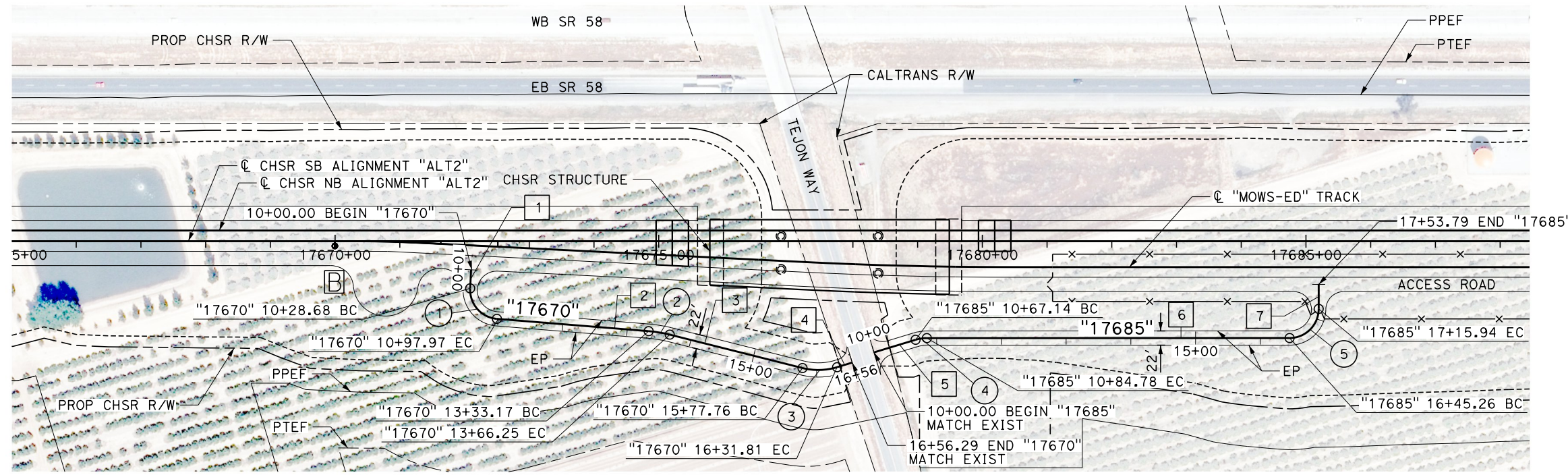


CALIFORNIA HIGH-SPEED RAIL PROJECT
BAKERSFIELD TO PALMDALE
 ALTERNATIVE 2
 ROADWAY
 ACCESS ROAD 17585
 PLAN AND PROFILE

CONTRACT NO.
HSR13-44
 DRAWING NO.
CV-R1464
 SCALE
AS SHOWN
 SHEET NO.
329

Projects\701206.00_CHSRBP\00_CADD\Sheet_Files\CV\BP-CV-R1465

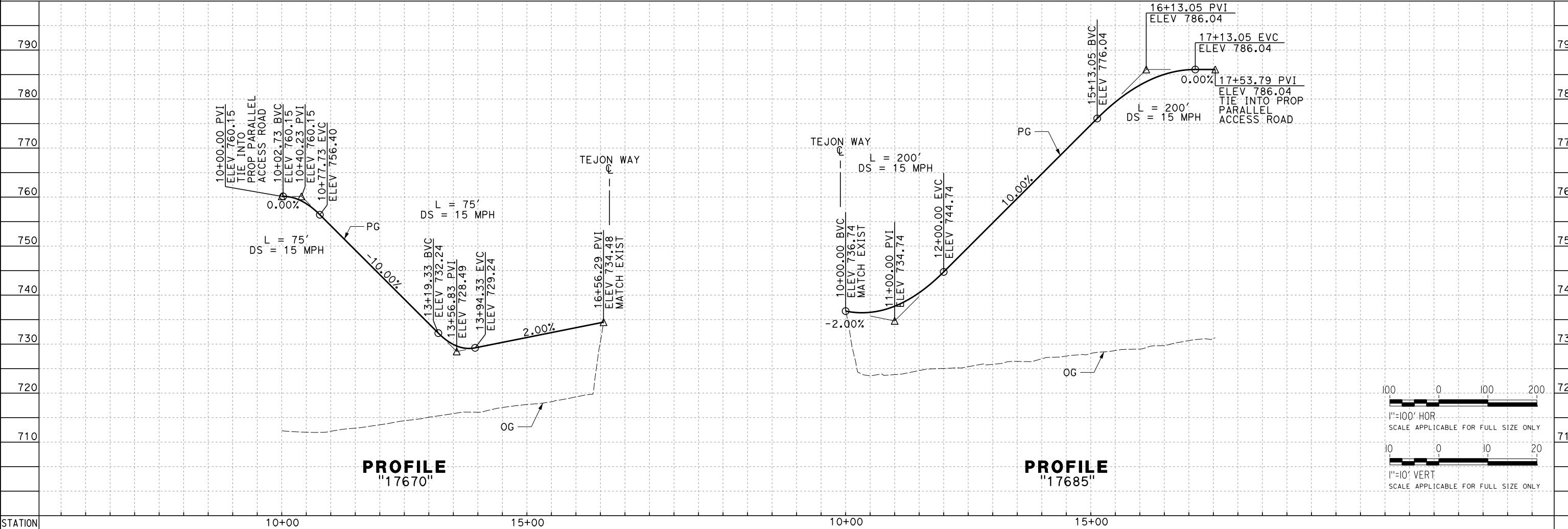
e:\a\ba\balwin\701206\00\13122021\2:15:09 AM



LINE DATA		
No.	BEARING	DISTANCE
1	S 19°43'17" W	28.68'
2	S 68°30'32" E	235.20'
3	S 59°01'57" E	211.51'
4	N 90°00'00" E	24.48'
5	S 90°00'00" E	67.14'
6	S 73°09'16" E	560.48'
7	S 16°51'26" E	37.85'

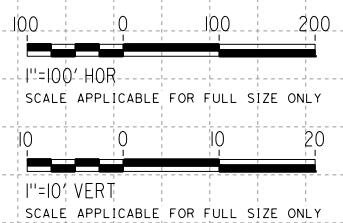
CURVE DATA				
No.	R	Δ	T	L
1	45.00'	88°13'50"	43.63'	69.30'
2	200.00'	09°28'36"	16.58'	33.08'
3	100.00'	30°58'03"	27.70'	54.05'
4	60.00'	16°50'44"	8.88'	17.64'
5	45.00'	89°59'18"	44.99'	70.68'

PLAN



PROFILE "17670"

PROFILE "17685"



REV	DATE	BY	CHK	APP	DESCRIPTION

DESIGNED BY
G. BROCKLEHURST
DRAWN BY
E. BALDWIN
CHECKED BY
D. HOLMAN
IN CHARGE
G. CAMPBELL
DATE
01/29/2021

**RECORD SET
PEPD
SUBMITTAL**

**NOT FOR
CONSTRUCTION**



**CALIFORNIA HIGH-SPEED RAIL PROJECT
BAKERSFIELD TO PALMDALE**

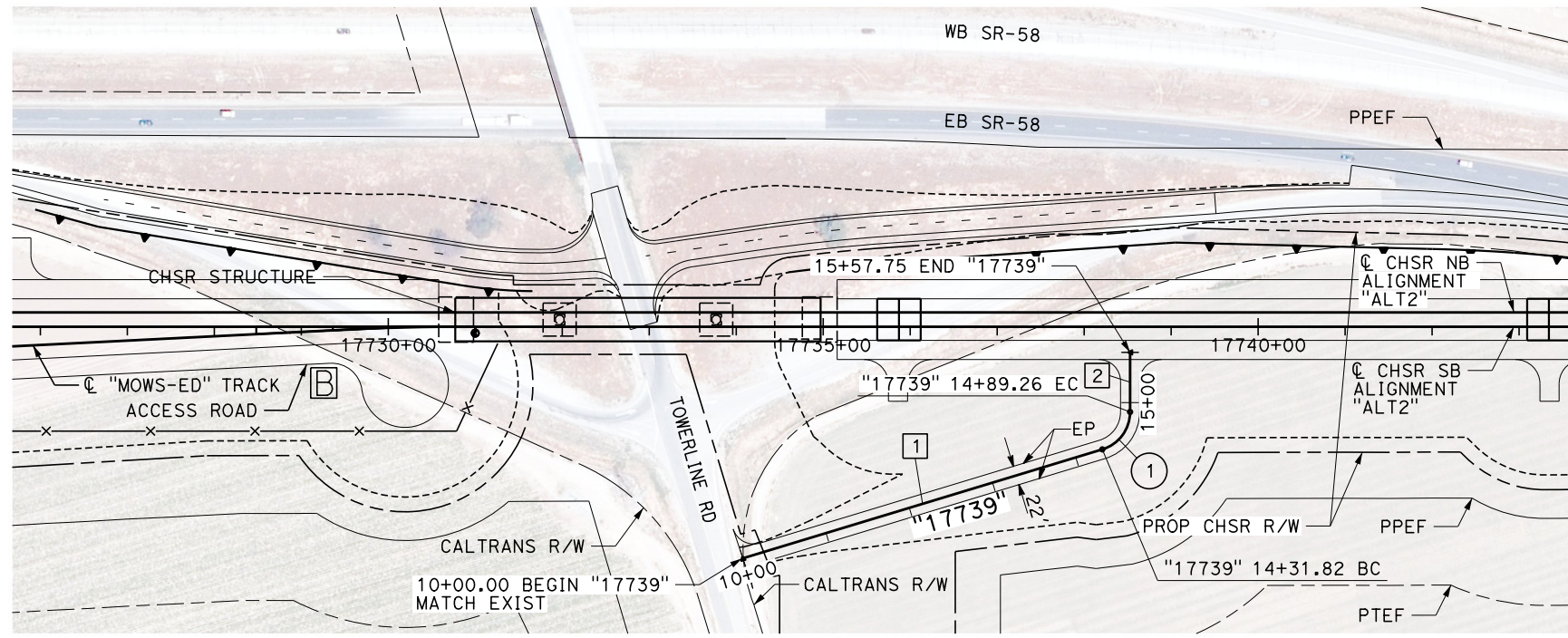
ALTERNATIVE 2
ROADWAY
ACCESS ROAD 17670 AND 17685
PLAN AND PROFILE

CONTRACT NO.
HSR13-44

DRAWING NO.
CV-R1465

SCALE
AS SHOWN

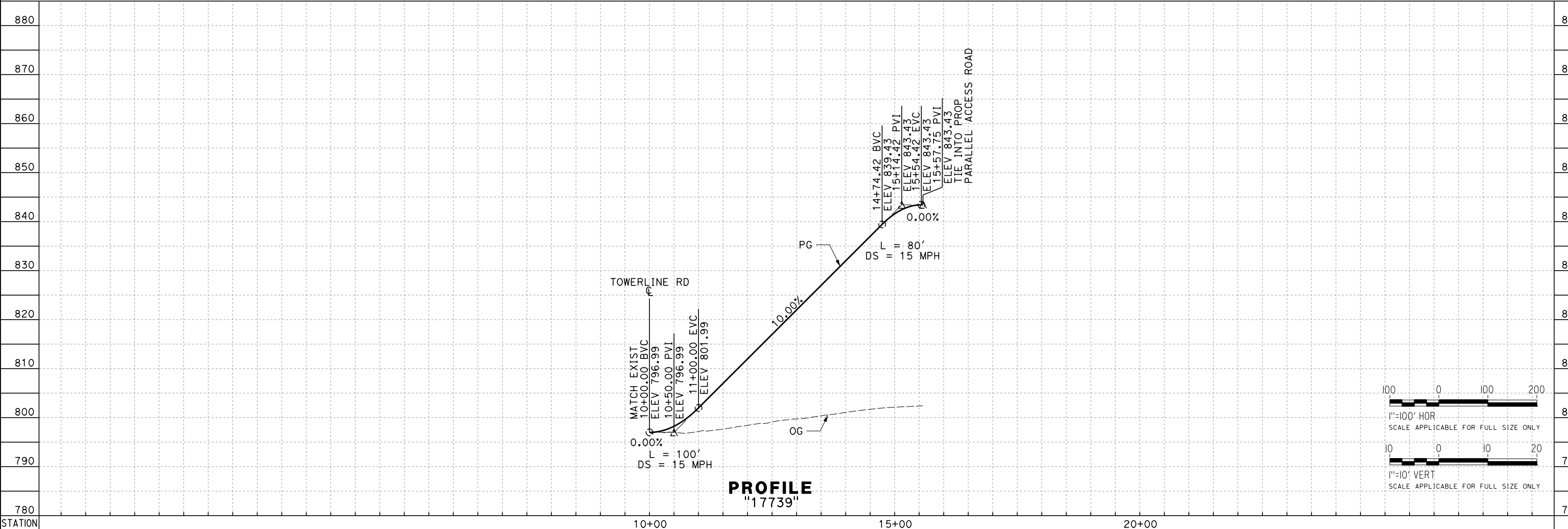
SHEET NO.
330



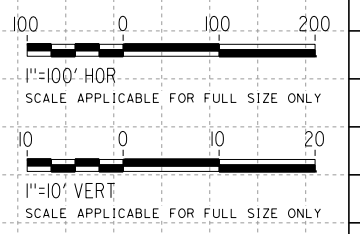
PLAN

LINE DATA		
No.	BEARING	DISTANCE
1	N 90°00'00" E	431.82'
2	N 16°51'26" E	68.49'

CURVE DATA				
No.	R	Δ	T	L
1	45.00'	73°08'34"	33.39'	57.45'



PROFILE
"17739"



Projects\T01206\00_CHSRBP\00_CADD\Sheet Files\CV\BP-CV-R1466
eialna.baldwin@tylin.com 2:00:28 AM

REV	DATE	BY	CHK	APP	DESCRIPTION

DESIGNED BY
G. BROCKLEHURST
DRAWN BY
E. BALDWIN
CHECKED BY
D. HOLMAN
IN CHARGE
G. CAMPBELL
DATE
01/29/2021

RECORD SET
PEPD
SUBMITTAL

NOT FOR
CONSTRUCTION

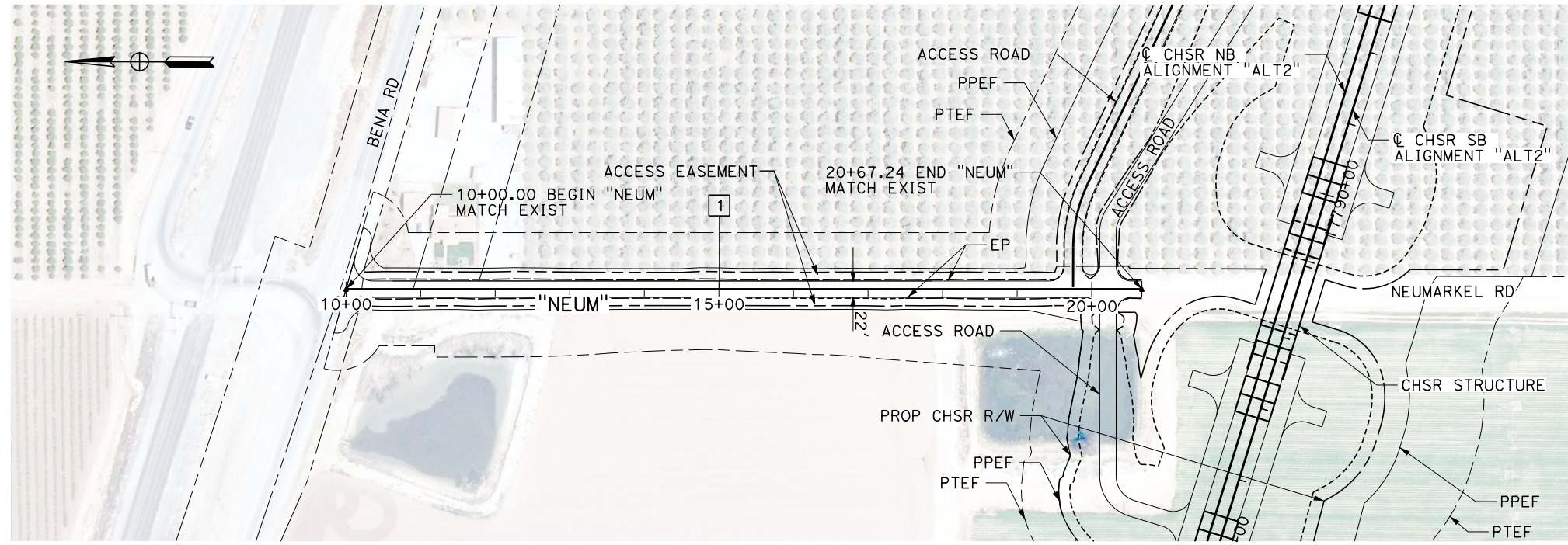


CALIFORNIA HIGH-SPEED RAIL PROJECT
BAKERSFIELD TO PALMDALE
ALTERNATIVE 2
ROADWAY
ACCESS ROAD 17739
PLAN AND PROFILE

CONTRACT NO.
HSR13-44
DRAWING NO.
CV-R1466
SCALE
AS SHOWN
SHEET NO.
331

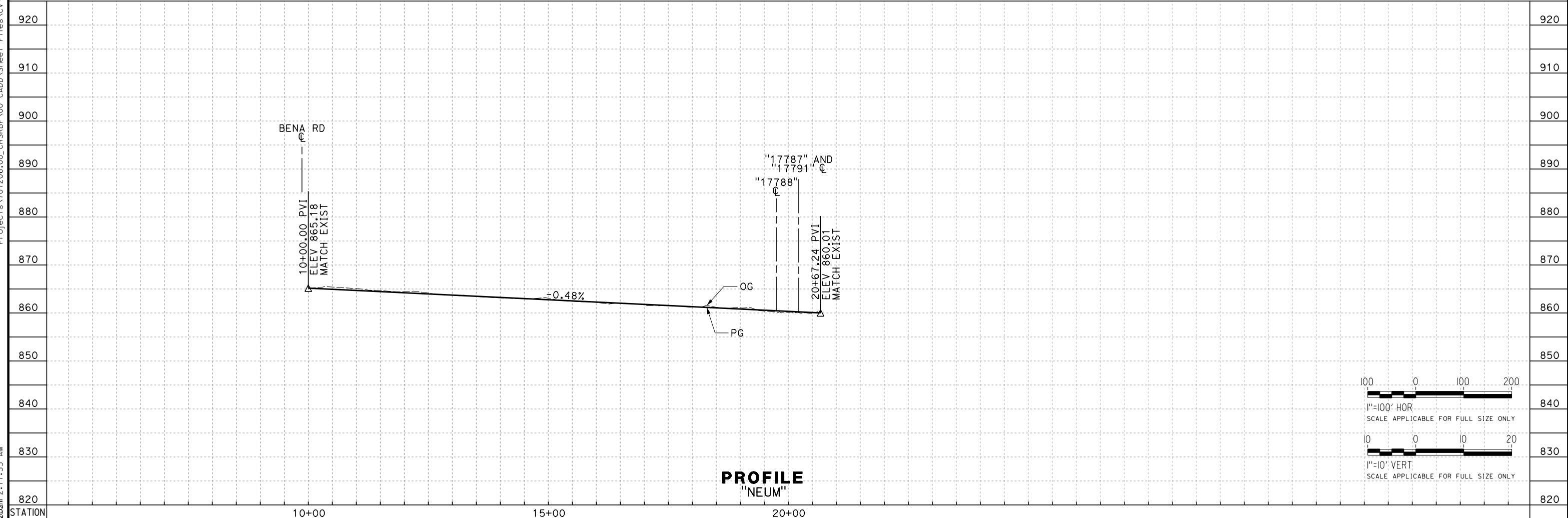
Projects\701206.00_CHSRBP\00_CADD\Sheet_Files\CV\BP-CV-R1467

e:\a\ba\balwin\01\13122021\2:11:35 AM

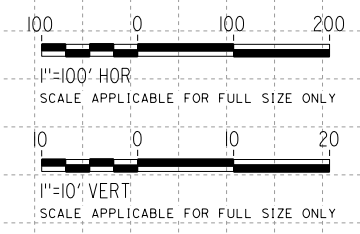


PLAN

LINE DATA		
No.	BEARING	DISTANCE
1	N 00°12'29" W	1067.24'



PROFILE
"NEUM"



REV	DATE	BY	CHK	APP	DESCRIPTION

DESIGNED BY
G. BROCKLEHURST
DRAWN BY
E. BALDWIN
CHECKED BY
D. HOLMAN
IN CHARGE
G. CAMPBELL
DATE
01/29/2021

RECORD SET
PEPD
SUBMITTAL

NOT FOR
CONSTRUCTION

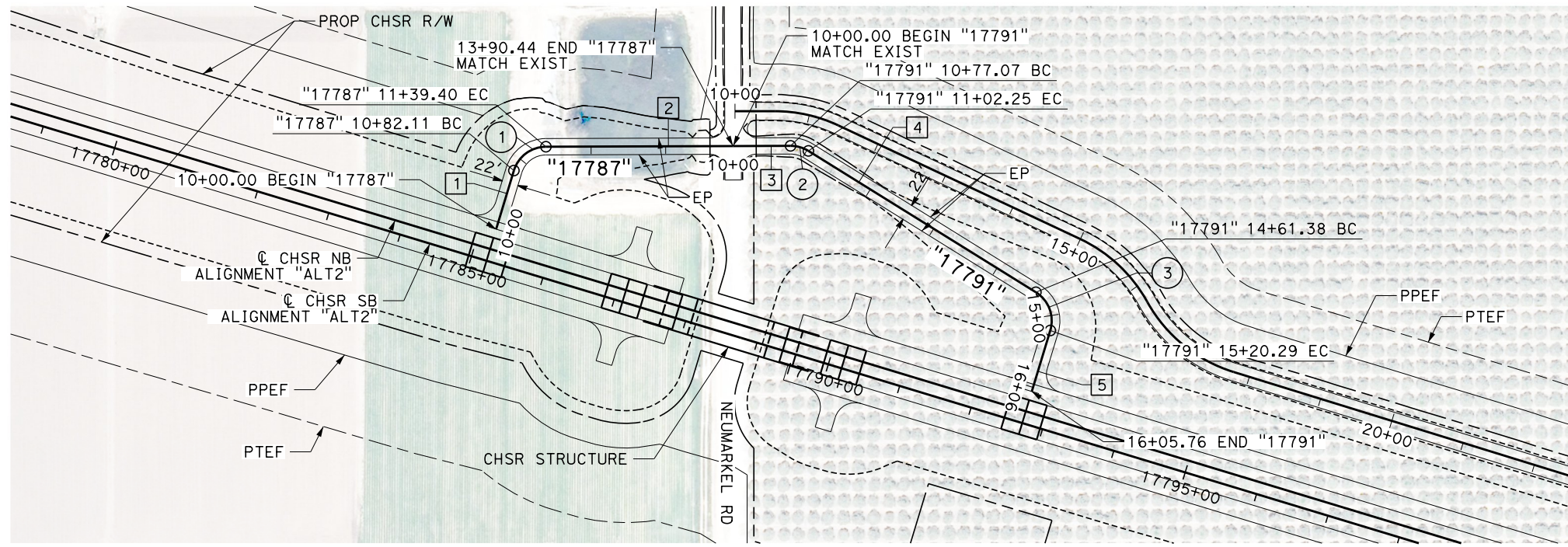


CALIFORNIA HIGH-SPEED RAIL PROJECT
BAKERSFIELD TO PALMDALE
ALTERNATIVE 2
ROADWAY
ACCESS ROAD NEUM
PLAN AND PROFILE

CONTRACT NO.
HSR13-44
DRAWING NO.
CV-R1467
SCALE
AS SHOWN
SHEET NO.
332

Projects\701206\00_CHSRBP\00_CADD\Sheet Files\CV\BP-CV-R1467A

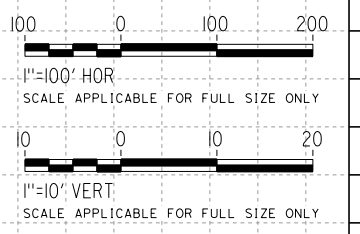
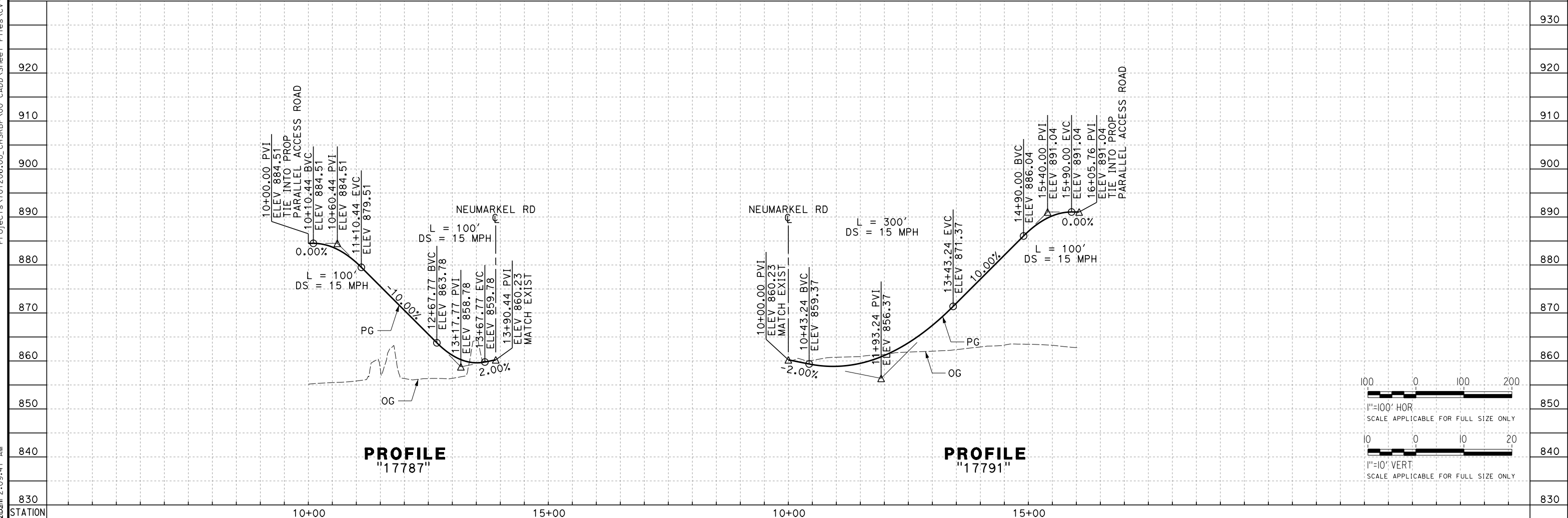
e:\na.baldwin\131206\00 2:09:41 AM



LINE DATA		
No.	BEARING	DISTANCE
1	N 16°51'26" E	82.12'
2	N 89°47'31" E	251.05'
3	N 89°47'31" E	77.07'
4	N 58°08'42" W	359.13'
5	N 16°51'26" E	85.47'

CURVE DATA				
No.	R	Δ	T	L
1	45.00'	72°56'05"	33.26'	57.28'
2	45.00'	32°03'47"	12.93'	25.18'
3	45.00'	75°00'08"	34.53'	58.91'

PLAN



PROFILE "17787"

PROFILE "17791"

REV	DATE	BY	CHK	APP	DESCRIPTION

DESIGNED BY
G. BROCKLEHURST
DRAWN BY
E. BALDWIN
CHECKED BY
D. HOLMAN
IN CHARGE
G. CAMPBELL
DATE
01/29/2021

**RECORD SET
PEPD
SUBMITTAL**

**NOT FOR
CONSTRUCTION**



**CALIFORNIA HIGH-SPEED RAIL PROJECT
BAKERSFIELD TO PALMDALE**

ALTERNATIVE 2
ROADWAY
ACCESS ROAD 17787 AND 17791
PLAN AND PROFILE

CONTRACT NO.
HSR13-44

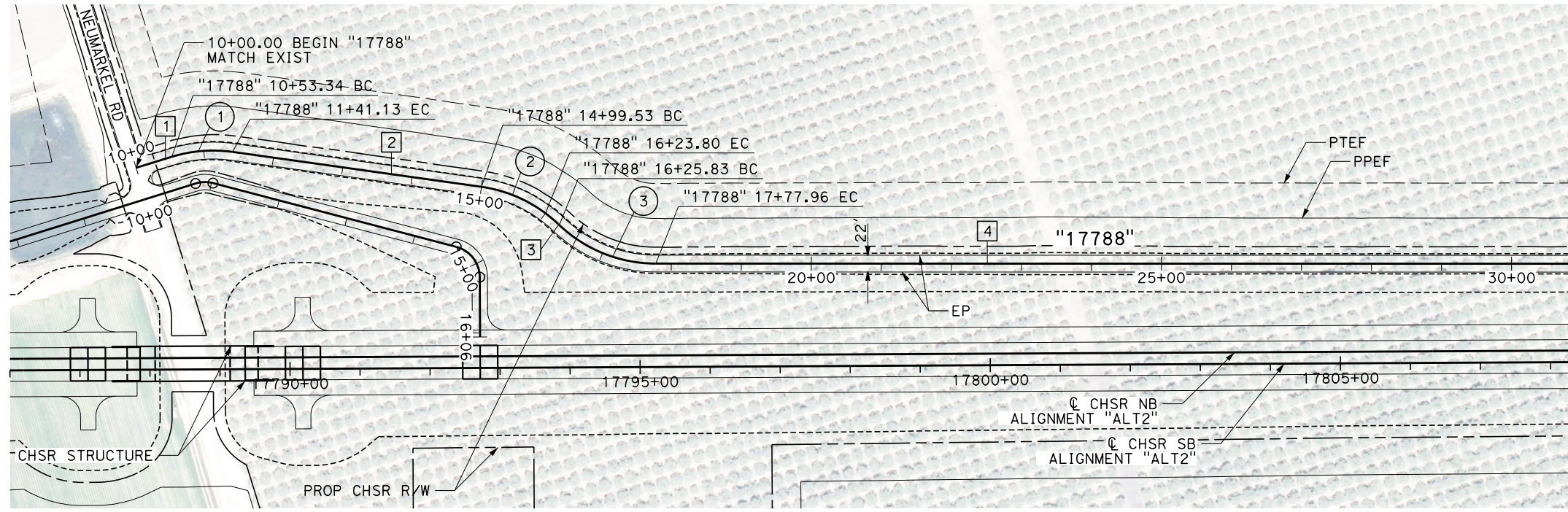
DRAWING NO.
CV-R1467A

SCALE
AS SHOWN

SHEET NO.
333

Projects\701206.00_CHSRBP\00_CADD\Sheet Files\CV\BP-CV-R1468

e:\a\ba\balwin\11\112020\21:12:10 AM



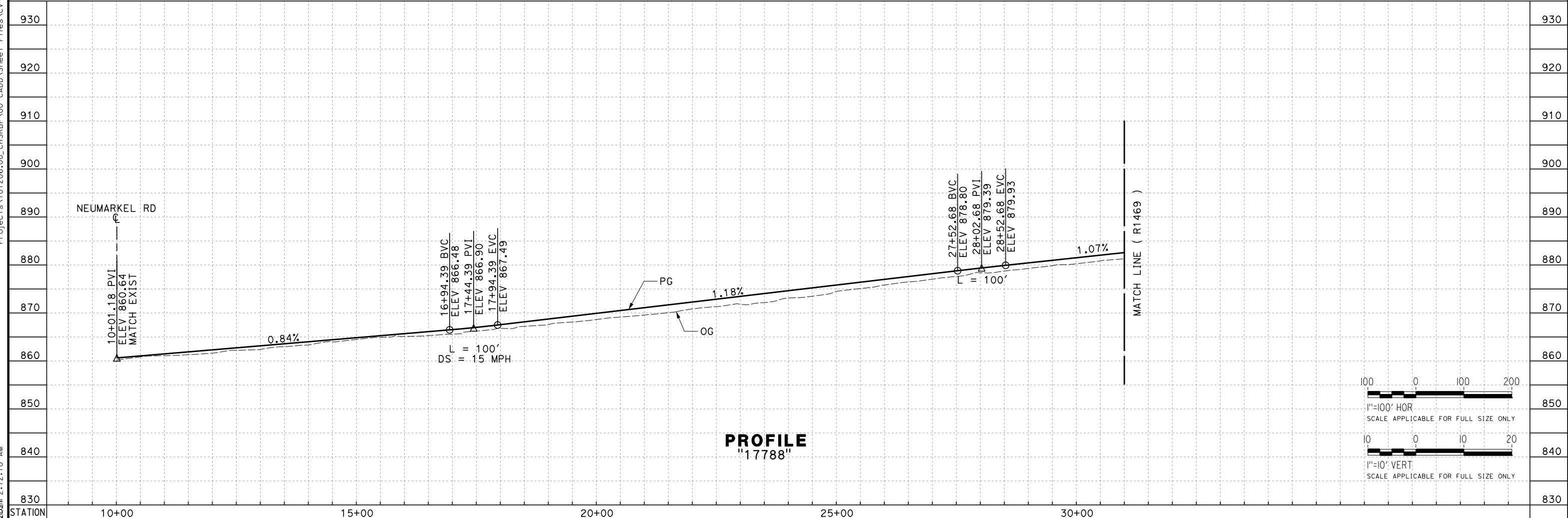
MATCH LINE (R1469)



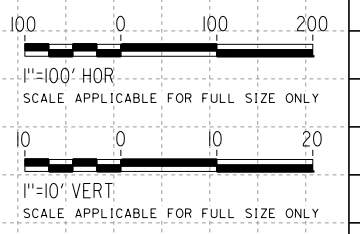
LINE DATA		
No.	BEARING	DISTANCE
1	S 90°00'00" E	53.34'
2	S 64°50'59" E	358.40'
3	S 29°14'56" E	2.03'
4	S 72°49'45" E	2451.19'

CURVE DATA				
No.	R	Δ	T	L
1	200.00'	25°29'01"	44.61'	87.79'
2	200.00'	35°36'02"	64.21'	124.27'
3	200.00'	43°34'49"	79.95'	152.12'

PLAN



PROFILE
"17788"



REV	DATE	BY	CHK	APP	DESCRIPTION

DESIGNED BY
G. BROCKLEHURST
DRAWN BY
E. BALDWIN
CHECKED BY
D. HOLMAN
IN CHARGE
G. CAMPBELL
DATE
01/29/2021

RECORD SET
PEPD
SUBMITTAL

NOT FOR
CONSTRUCTION

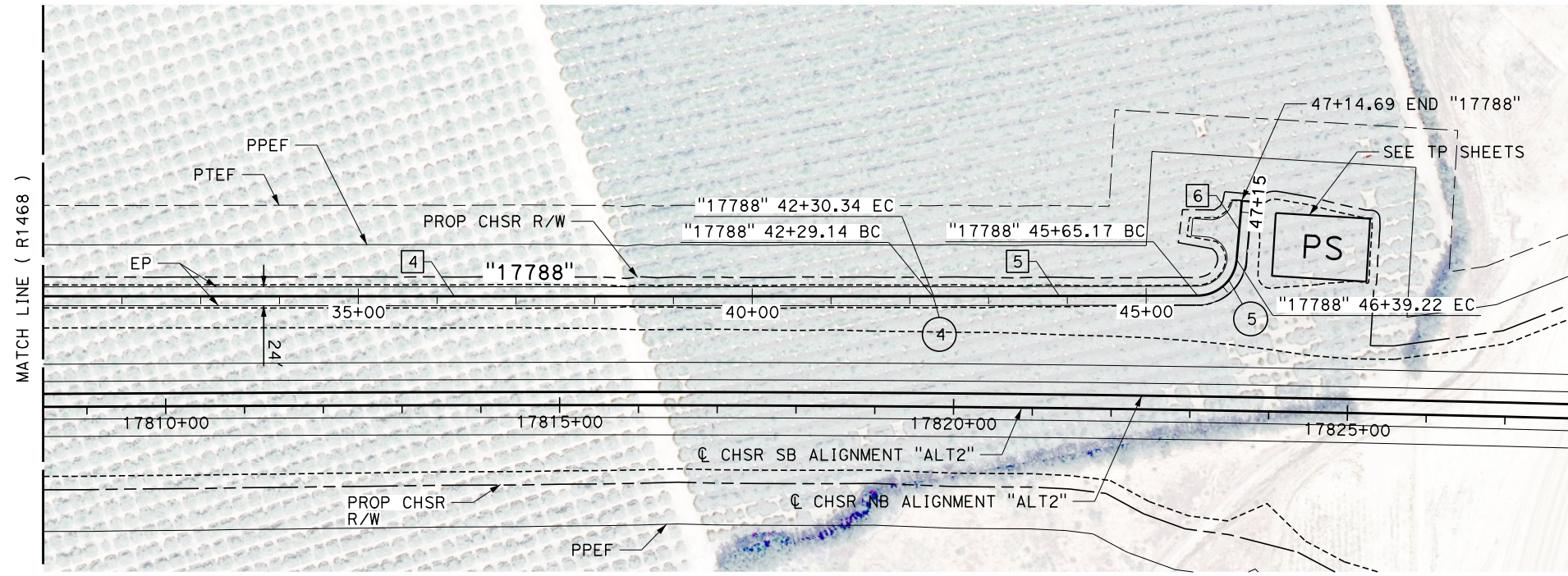


CALIFORNIA HIGH-SPEED RAIL PROJECT
BAKERSFIELD TO PALMDALE
ALTERNATIVE 2
ROADWAY
ACCESS ROAD 17788
PLAN AND PROFILE

CONTRACT NO.
HSR13-44
DRAWING NO.
CV-R1468
SCALE
AS SHOWN
SHEET NO.
334

Projects\701206\00_CHSRBP\00_CADD\Sheet_Files\CV\BP-CV-R1469

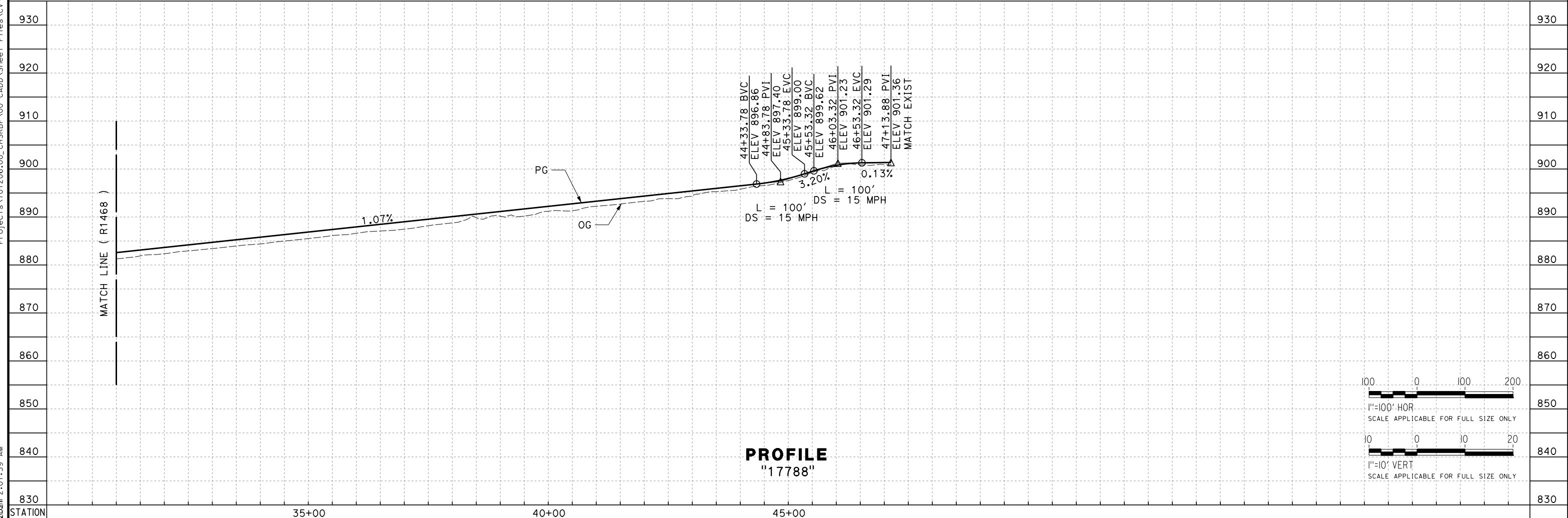
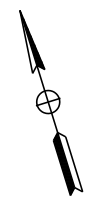
e:\a\ba\balcawin\701206\00_CHSRBP\00_CADD\Sheet_Files\CV\BP-CV-R1469 2:01:59 AM



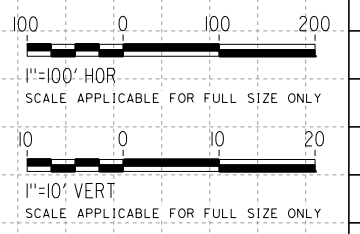
PLAN

LINE DATA		
No.	BEARING	DISTANCE
4	S 72°49'45" E	2451.19'
5	S 72°57'58" E	334.84'
6	N 22°10'46" E	75.47'

CURVE DATA				
No.	R	Δ	T	L
4	500.00'	00°08'13"	0.60'	1.20'
5	50.00'	84°51'16"	45.70'	74.05'



PROFILE
"17788"



REV	DATE	BY	CHK	APP	DESCRIPTION

DESIGNED BY
G. BROCKLEHURST
DRAWN BY
E. BALDWIN
CHECKED BY
D. HOLMAN
IN CHARGE
G. CAMPBELL
DATE
01/29/2021

RECORD SET
PEPD
SUBMITTAL

NOT FOR
CONSTRUCTION



CALIFORNIA HIGH-SPEED RAIL PROJECT
BAKERSFIELD TO PALMDALE
ALTERNATIVE 2
ROADWAY
ACCESS ROAD 17788
PLAN AND PROFILE

CONTRACT NO.
HSR13-44
DRAWING NO.
CV-R1469
SCALE
AS SHOWN
SHEET NO.
335