



UTILITY INFORMATION				
#	FACILITY	SIZE	OWNER	DISPOSITION
1	WATER	10"	LACDPW-WW	RELOCATE
2	NATURAL GAS	2"	SEMPRA DIST	RELOCATE
3	TELEVISION	UNK	TIME WARNER	RELOCATE
4	TELECOM	UNK	VERIZON	RELOCATE
5	SEWER	8"	CITY OF LANCASTER	RELOCATE
6	SEWER	8"	CITY OF LANCASTER	RELOCATE
7	WATER	10"	LACDPW-WW	RELOCATE
8	OH TELECOM	UNK	VERIZON	RELOCATE
9	NATURAL GAS	6"	SEMPRA TRANS	RELOCATE
10	WATER	8"	LACDPW-WW	RELOCATE
11	TELEVISION	UNK	TIME WARNER	RELOCATE
12	OH POWER	69KV	SCE TRANS	RELOCATE
13	WATER	8"	LACDPW-WW	PROTECT IN PLACE
14	NATURAL GAS	2"	SEMPRA DIST	PROTECT IN PLACE
15	WATER	10"	LACDPW-WW	RELOCATE
16	SEWER	8"	CITY OF LANCASTER	RELOCATE
17	SEWER	15"	LACSD	RELOCATE
18	OH TELECOM	UNK	VERIZON	PROTECT IN PLACE
19	WATER	10"	LACDPW-WW	RELOCATE

REV	DATE	BY	CHK	APP	DESCRIPTION

DESIGNED BY
D. HOLMAN

DRAWN BY
J. LOPEZ

CHECKED BY
G. CAMPBELL

IN CHARGE
G. CAMPBELL

DATE
01/29/2021

RECORD SET
PEPD
SUBMITTAL

NOT FOR
CONSTRUCTION



CALIFORNIA HIGH-SPEED RAIL PROJECT
BAKERSFIELD TO PALMDALE
COMPOSITE UTILITY PLANS
ALTERNATIVE 1,2,3
STA 20910+00 TO 20935+00

CONTRACT NO.
HSR13-44

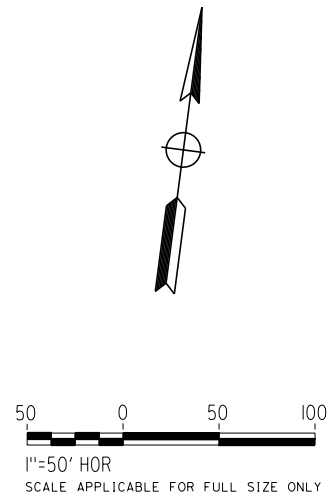
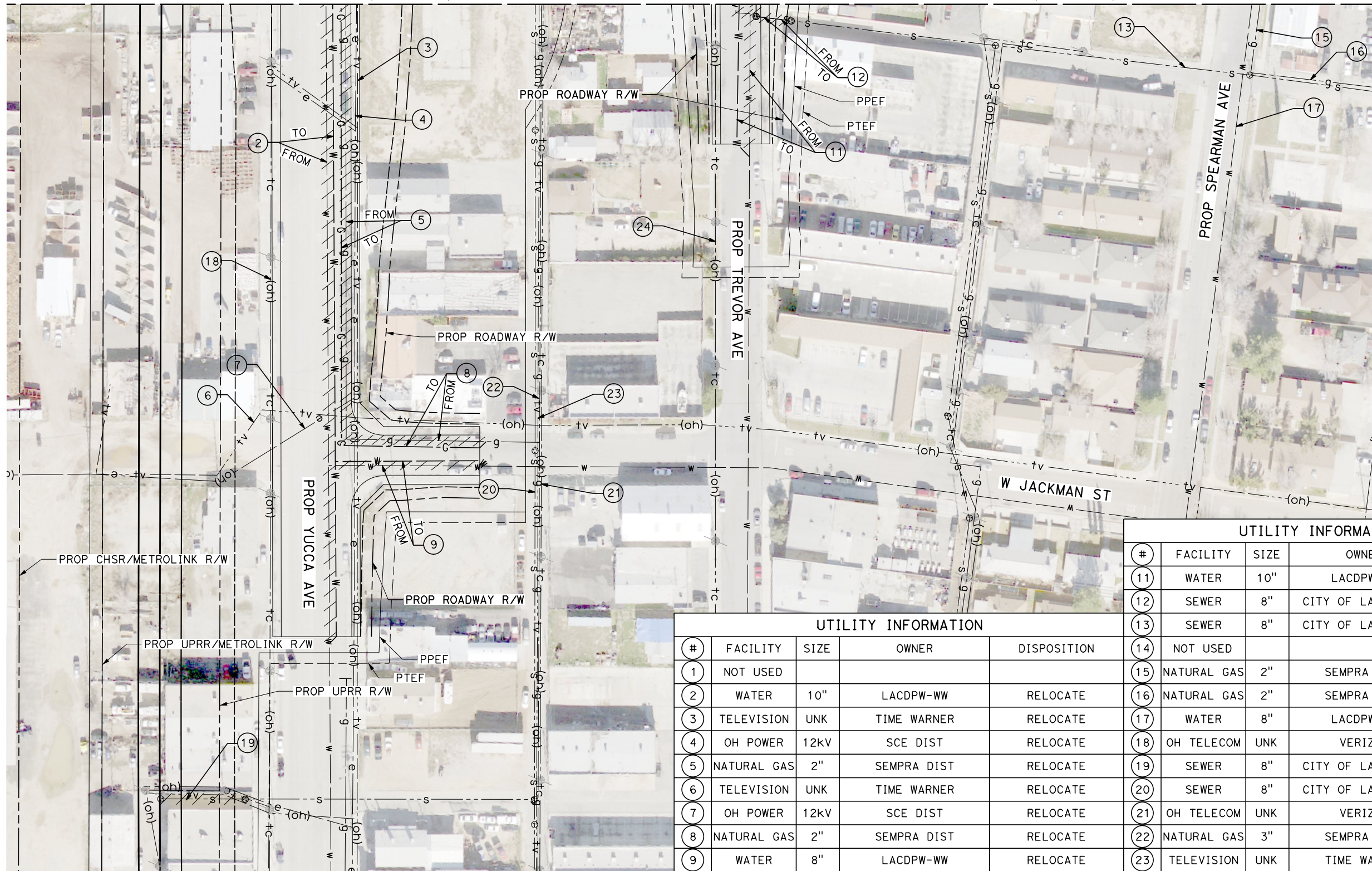
DRAWING NO.
UT-C4208

SCALE
AS SHOWN

SHEET NO.
1289

MATCH LINE (UT-C4207)

MATCH LINE (UT-C4208)



UTILITY INFORMATION					UTILITY INFORMATION CONT.				
#	FACILITY	SIZE	OWNER	DISPOSITION	#	FACILITY	SIZE	OWNER	DISPOSITION
1	NOT USED				11	WATER	10"	LACDPW-WW	RELOCATE
2	WATER	10"	LACDPW-WW	RELOCATE	12	SEWER	8"	CITY OF LANCASTER	RELOCATE
3	TELEVISION	UNK	TIME WARNER	RELOCATE	13	SEWER	8"	CITY OF LANCASTER	PROTECT IN PLACE
4	OH POWER	12KV	SCE DIST	RELOCATE	14	NOT USED			
5	NATURAL GAS	2"	SEMPRA DIST	RELOCATE	15	NATURAL GAS	2"	SEMPRA DIST	PROTECT IN PLACE
6	TELEVISION	UNK	TIME WARNER	RELOCATE	16	NATURAL GAS	2"	SEMPRA DIST	PROTECT IN PLACE
7	OH POWER	12KV	SCE DIST	RELOCATE	17	WATER	8"	LACDPW-WW	PROTECT IN PLACE
8	NATURAL GAS	2"	SEMPRA DIST	RELOCATE	18	OH TELECOM	UNK	VERIZON	RELOCATE
9	WATER	8"	LACDPW-WW	RELOCATE	19	SEWER	8"	CITY OF LANCASTER	REMOVE
10	NOT USED				20	SEWER	8"	CITY OF LANCASTER	PROTECT IN PLACE
					21	OH TELECOM	UNK	VERIZON	PROTECT IN PLACE
					22	NATURAL GAS	3"	SEMPRA DIST	PROTECT IN PLACE
					23	TELEVISION	UNK	TIME WARNER	PROTECT IN PLACE
					24	OH TELECOM	UNK	VERIZON	RELOCATE

REV	DATE	BY	CHK	APP	DESCRIPTION

DESIGNED BY
D. HOLMAN
DRAWN BY
J. LOPEZ
CHECKED BY
G. CAMPBELL
IN CHARGE
G. CAMPBELL
DATE
01/29/2021

**RECORD SET
PEPD
SUBMITTAL**

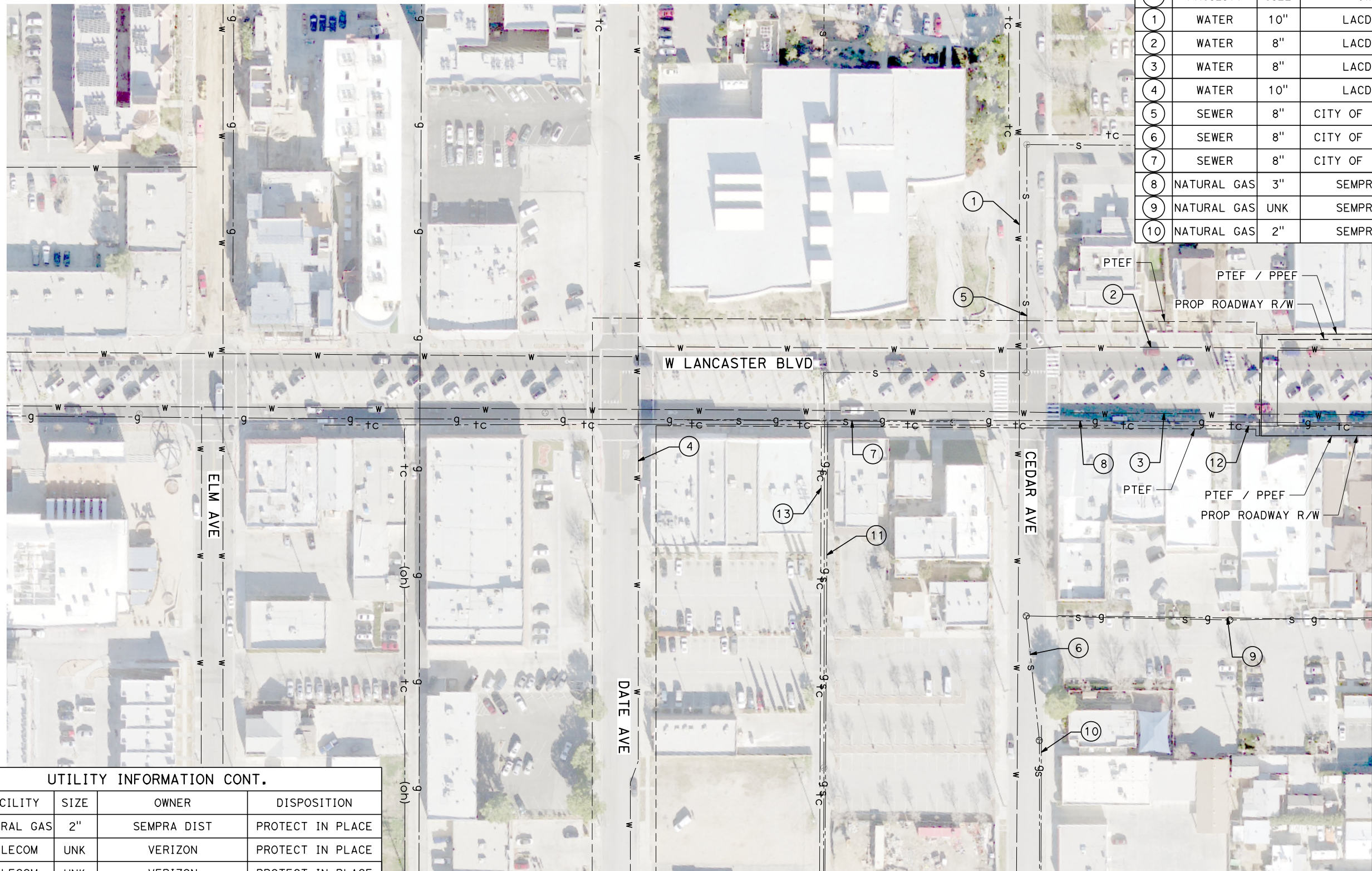
**NOT FOR
CONSTRUCTION**



**CALIFORNIA HIGH-SPEED RAIL PROJECT
BAKERSFIELD TO PALMDALE**
COMPOSITE UTILITY PLANS
ALTERNATIVE 1,2,3
STA 20910+00 TO 20935+00

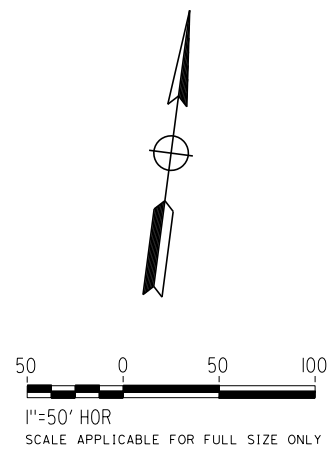
CONTRACT NO.
HSR13-44
DRAWING NO.
UT-C4209
SCALE
AS SHOWN
SHEET NO.
1290

UTILITY INFORMATION				
#	FACILITY	SIZE	OWNER	DISPOSITION
1	WATER	10"	LACDPW-WW	PROTECT IN PLACE
2	WATER	8"	LACDPW-WW	PROTECT IN PLACE
3	WATER	8"	LACDPW-WW	PROTECT IN PLACE
4	WATER	10"	LACDPW-WW	PROTECT IN PLACE
5	SEWER	8"	CITY OF LANCASTER	PROTECT IN PLACE
6	SEWER	8"	CITY OF LANCASTER	PROTECT IN PLACE
7	SEWER	8"	CITY OF LANCASTER	PROTECT IN PLACE
8	NATURAL GAS	3"	SEMPRA DIST	PROTECT IN PLACE
9	NATURAL GAS	UNK	SEMPRA DIST	PROTECT IN PLACE
10	NATURAL GAS	2"	SEMPRA DIST	PROTECT IN PLACE



UTILITY INFORMATION CONT.				
#	FACILITY	SIZE	OWNER	DISPOSITION
11	NATURAL GAS	2"	SEMPRA DIST	PROTECT IN PLACE
12	TELECOM	UNK	VERIZON	PROTECT IN PLACE
13	TELECOM	UNK	VERIZON	PROTECT IN PLACE

MATCH LINE (UT-C4211)



REV	DATE	BY	CHK	APP	DESCRIPTION

DESIGNED BY
D. HOLMAN
DRAWN BY
J. LOPEZ
CHECKED BY
G. CAMPBELL
IN CHARGE
G. CAMPBELL
DATE
01/29/2021

**RECORD SET
PEPD
SUBMITTAL**

**NOT FOR
CONSTRUCTION**



**CALIFORNIA HIGH-SPEED RAIL PROJECT
BAKERSFIELD TO PALMDALE**
COMPOSITE UTILITY PLANS
ALTERNATIVE 1,2,3
STA 20935+00 TO 20960+00

CONTRACT NO.
HSR13-44
DRAWING NO.
UT-C4210
SCALE
AS SHOWN
SHEET NO.
1291

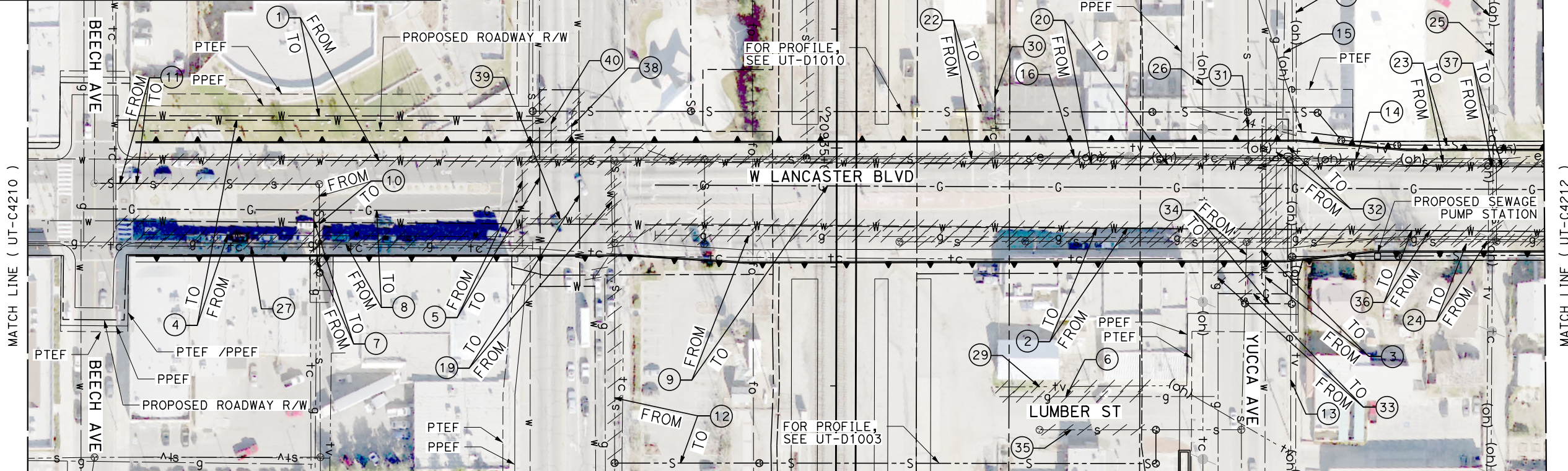
Projects\701206.00_CHSRBP\00_CADD\Sheet_Files\UT\A1\1_NBP_UT-C4211

1/23/2021 3:16:38 AM

ics_user_17609

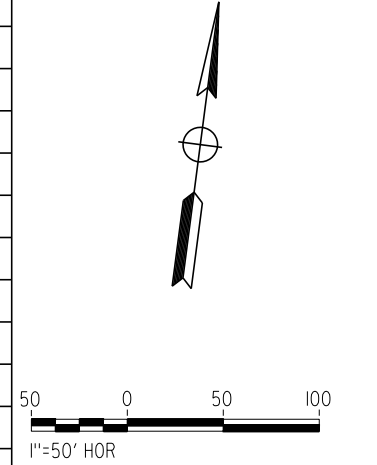
UTILITY INFORMATION				
#	FACILITY	SIZE	OWNER	DISPOSITION
1	WATER	8"	LACDPW-WW	RELOCATE
2	WATER	8"	LACDPW-WW	RELOCATE
3	WATER	8"	LACDPW-WW	RELOCATE
4	WATER	8"	LACDPW-WW	RELOCATE
5	WATER	10"	LACDPW-WW	RELOCATE
6	NATURAL GAS	2"	SEMPRA DIST	REMOVE
7	NATURAL GAS	3"	SEMPRA DIST	RELOCATE
8	NATURAL GAS	4"	SEMPRA DIST	RELOCATE
9	NATURAL GAS	4"	SEMPRA DIST	RELOCATE

UTILITY INFORMATION				
#	FACILITY	SIZE	OWNER	DISPOSITION
10	SEWER	8"	CITY OF LANCASTER	RELOCATE
11	SEWER	10"	CITY OF LANCASTER	RELOCATE
12	SEWER	8"	CITY OF LANCASTER	RELOCATE
13	OH POWER	69KV	SCE DIST	RELOCATE
14	OH POWER	69KV	SCE DIST	RELOCATE
15	TELECOM	UNK	VERIZON	RELOCATE
16	TELECOM	UNK	VERIZON	RELOCATE
17	FIBER OPTIC	UNK	LEVEL 3	RELOCATE



UTILITY INFORMATION CONT.				
#	FACILITY	SIZE	OWNER	DISPOSITION
18	TELEVISION	UNK	TIME WARNER	RELOCATE
19	WATER	10"	LACDPW-WW	RELOCATE
20	WATER	8"	LACDPW-WW	RELOCATE
21	SEWER	8"	CITY OF LANCASTER	RELOCATE
22	SEWER	8"	CITY OF LANCASTER	RELOCATE
23	SEWER	8"	CITY OF LANCASTER	RELOCATE
24	SEWER	8"	CITY OF LANCASTER	RELOCATE
25	TELECOM	UNK	VERIZON	RELOCATE
26	TELECOM	UNK	VERIZON	RELOCATE
27	TELECOM	UNK	VERIZON	RELOCATE
28	TELEVISION	UNK	TIME WARNER	RELOCATE

UTILITY INFORMATION CONT.				
#	FACILITY	SIZE	OWNER	DISPOSITION
29	TELEVISION	UNK	TIME WARNER	REMOVE
30	TELECOM	UNK	VERIZON	RELOCATE
31	SEWER	8"	CITY OF LANCASTER	REMOVE
32	NATURAL GAS	3"	SEMPRA DIST	RELOCATE
33	NATURAL GAS	2"	SEMPRA DIST	RELOCATE
34	SEWER	8"	CITY OF LANCASTER	RELOCATE
35	SEWER	8"	CITY OF LANCASTER	REMOVE
36	WATER	8"	LACDPW-WW	RELOCATE
37	WATER	8"	LACDPW-WW	RELOCATE
38	WATER	10"	LACDPW-WW	REMOVE
39	WATER	8"	LACDPW-WW	REMOVE
40	WATER	12"	LACDPW-WW	REMOVE



DESIGNED BY
D. HOLMAN
DRAWN BY
J. LOPEZ
CHECKED BY
G. CAMPBELL
IN CHARGE
G. CAMPBELL
DATE
01/29/2021

**RECORD SET
PEPD
SUBMITTAL**

**NOT FOR
CONSTRUCTION**

TYLIN INTERNATIONAL



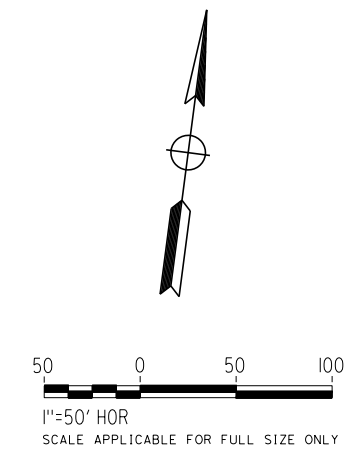
**CALIFORNIA HIGH-SPEED RAIL PROJECT
BAKERSFIELD TO PALMDALE**
COMPOSITE UTILITY PLANS
ALTERNATIVE 1,2,3
STA 20935+00 TO 20960+00

CONTRACT NO.
HSR13-44
DRAWING NO.
UT-C4211
SCALE
AS SHOWN
SHEET NO.
1292

REV	DATE	BY	CHK	APP	DESCRIPTION



UTILITY INFORMATION				
#	FACILITY	SIZE	OWNER	DISPOSITION
1	WATER	8"	LACDPW-WW	PROTECT IN PLACE
2	WATER	10"	LACDPW-WW	PROTECT IN PLACE
3	WATER	8"	LACDPW-WW	RELOCATE
4	NATURAL GAS	2"	SEMPRA DIST	PROTECT IN PLACE
5	NATURAL GAS	4"	SEMPRA DIST	RELOCATE
6	SEWER	8"	CITY OF LANCASTER	PROTECT IN PLACE
7	SEWER	8"	CITY OF LANCASTER	RELOCATE
8	OH POWER	UNK	SCE DIST	RELOCATE
9	TELEVISION	UNK	TIME WARNER	RELOCATE
10	OH TELECOM	UNK	VERIZON	PROTECT IN PLACE
11	WATER	8"	LACDPW-WW	PROTECT IN PLACE
12	WATER	8"	LACDPW-WW	RELOCATE
13	NATURAL GAS	2"	SEMPRA DIST	PROTECT IN PLACE
14	NATURAL GAS	4"	SEMPRA DIST	PROTECT IN PLACE
15	SEWER	8"	CITY OF LANCASTER	RELOCATE
16	TELEVISION	UNK	TIME WARNER	PROTECT IN PLACE
17	SEWER	8"	CITY OF LANCASTER	PROTECT IN PLACE
18	SEWER	8"	CITY OF LANCASTER	PROTECT IN PLACE



REV	DATE	BY	CHK	APP	DESCRIPTION

DESIGNED BY
D. HOLMAN
DRAWN BY
J. LOPEZ
CHECKED BY
G. CAMPBELL
IN CHARGE
G. CAMPBELL
DATE
01/29/2021

**RECORD SET
PEPD
SUBMITTAL**

**NOT FOR
CONSTRUCTION**

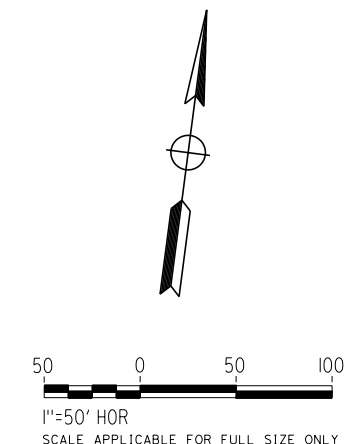
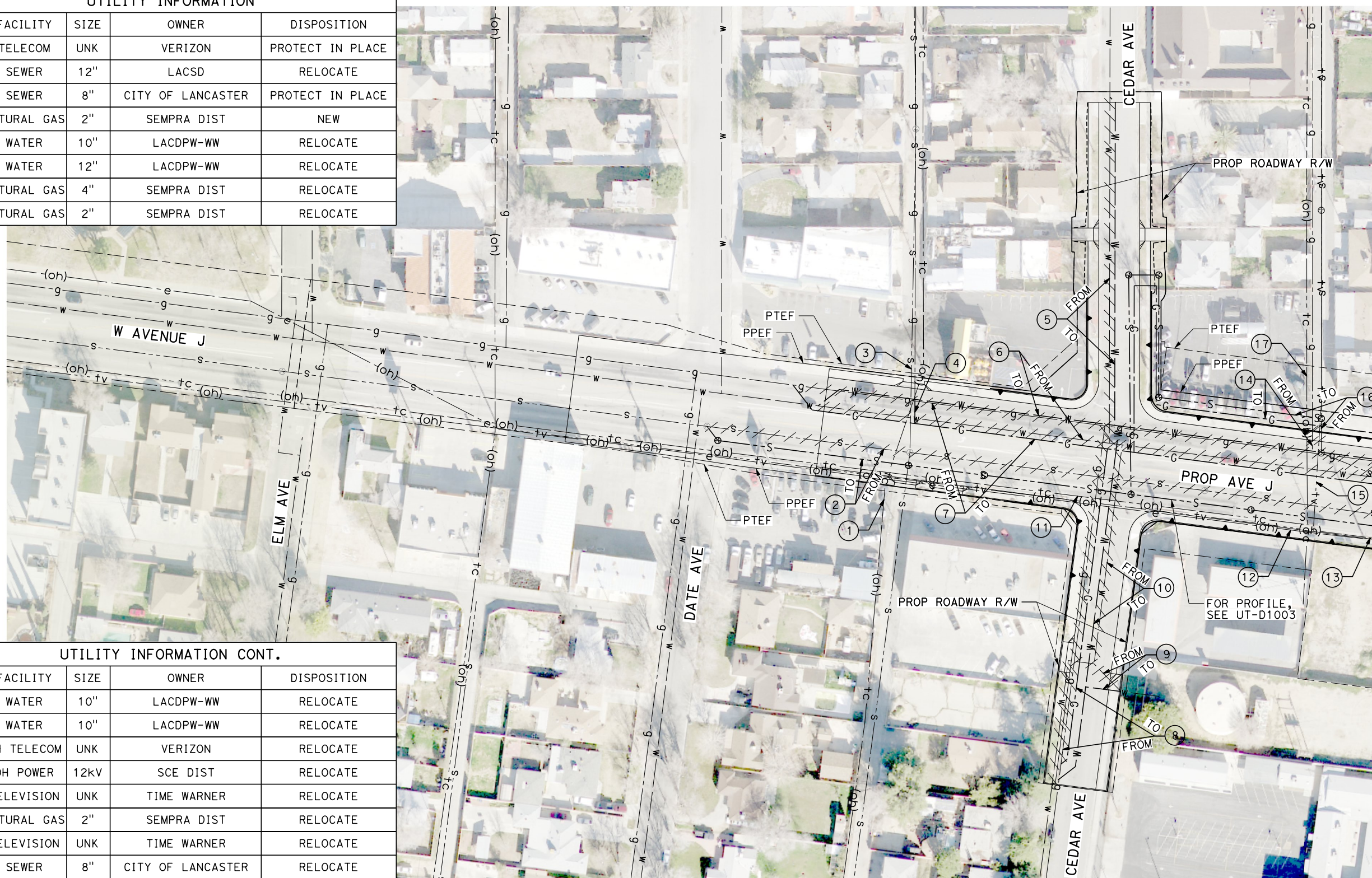


**CALIFORNIA HIGH-SPEED RAIL PROJECT
BAKERSFIELD TO PALMDALE**
COMPOSITE UTILITY PLANS
ALTERNATIVE 1,2,3
STA 20935+00 TO 20960+00

CONTRACT NO.
HSR13-44
DRAWING NO.
UT-C4212
SCALE
AS SHOWN
SHEET NO.
1293

UTILITY INFORMATION				
#	FACILITY	SIZE	OWNER	DISPOSITION
1	TELECOM	UNK	VERIZON	PROTECT IN PLACE
2	SEWER	12"	LACSD	RELOCATE
3	SEWER	8"	CITY OF LANCASTER	PROTECT IN PLACE
4	NATURAL GAS	2"	SEMPRA DIST	NEW
5	WATER	10"	LACDPW-WW	RELOCATE
6	WATER	12"	LACDPW-WW	RELOCATE
7	NATURAL GAS	4"	SEMPRA DIST	RELOCATE
8	NATURAL GAS	2"	SEMPRA DIST	RELOCATE

UTILITY INFORMATION CONT.				
#	FACILITY	SIZE	OWNER	DISPOSITION
9	WATER	10"	LACDPW-WW	RELOCATE
10	WATER	10"	LACDPW-WW	RELOCATE
11	OH TELECOM	UNK	VERIZON	RELOCATE
12	OH POWER	12KV	SCE DIST	RELOCATE
13	TELEVISION	UNK	TIME WARNER	RELOCATE
14	NATURAL GAS	2"	SEMPRA DIST	RELOCATE
15	TELEVISION	UNK	TIME WARNER	RELOCATE
16	SEWER	8"	CITY OF LANCASTER	RELOCATE
17	TELECOM	UNK	VERIZON	RELOCATE



REV	DATE	BY	CHK	APP	DESCRIPTION

DESIGNED BY
D. HOLMAN
DRAWN BY
J. LOPEZ
CHECKED BY
G. CAMPBELL
IN CHARGE
G. CAMPBELL
DATE
01/29/2021

**RECORD SET
PEPD
SUBMITTAL**

**NOT FOR
CONSTRUCTION**



**CALIFORNIA HIGH-SPEED RAIL PROJECT
BAKERSFIELD TO PALMDALE**
COMPOSITE UTILITY PLANS
ALTERNATIVE 1,2,3
STA 20960+00 TO 20985+00

CONTRACT NO.
HSR13-44
DRAWING NO.
UT-C4213
SCALE
AS SHOWN
SHEET NO.
1294

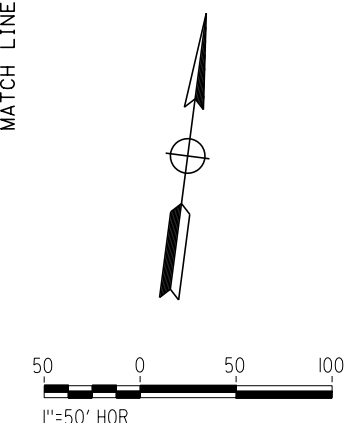
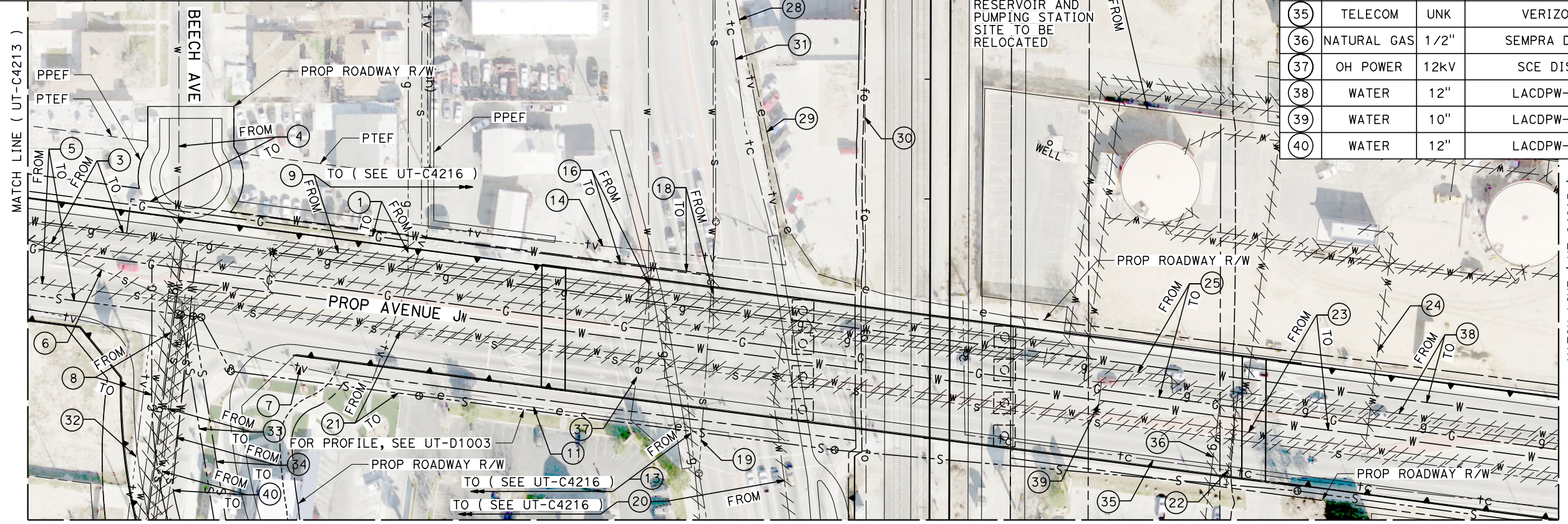
Projects\701206.00_CHSRBP\00_CADD\Sheet Files\UT\A1\1_NBP-UT-C4214

1/23/2021 3:17:20 AM

jcs_user_17609

UTILITY INFORMATION				
#	FACILITY	SIZE	OWNER	DISPOSITION
1	NATURAL GAS	2"	SEMPRA DIST	RELOCATE
2	NOT USED			
3	WATER	12"	LACDPW-WW	RELOCATE
4	WATER	10"	LACDPW-WW	RELOCATE
5	SEWER	12"	LACSD	RELOCATE
6	SEWER	8"	CITY OF LANCASTER	RELOCATE
7	TELEVISION	UNK	TIME WARNER	RELOCATE
8	NATURAL GAS	4"	SEMPRA DIST	RELOCATE
9	WATER	12"	LACDPW-WW	RELOCATE
10	NOT USED			
11	OH POWER	12KV	SCE DIST	PROTECT IN PLACE
12	NOT USED			
13	NATURAL GAS	3"	SEMPRA DIST	RELOCATE
14	TELEVISION	UNK	TIME WARNER	PROTECT IN PLACE
15	NOT USED			
16	WATER	12"	LACDPW-WW	RELOCATE
17	NATURAL GAS	2"	SEMPRA DIST	PROTECT IN PLACE

UTILITY INFORMATION CONT.				
#	FACILITY	SIZE	OWNER	DISPOSITION
18	WATER	10"	LACDPW-WW	RELOCATE
19	SEWER	8"	CITY OF LANCASTER	PROTECT IN PLACE
20	WATER	12"	LACDPW-WW	RELOCATE
21	SEWER	12"	LACSD	RELOCATE
22	WATER	10"	LACDPW-WW	REMOVE
23	WATER	12"	LACDPW-WW	RELOCATE
24	WATER	20"	LACDPW-WW	REMOVE
25	NATURAL GAS	4"	SEMPRA DIST	RELOCATE
26	WATER	8"	LACDPW-WW	PROTECT IN PLACE
27	NATURAL GAS	2"	SEMPRA DIST	PROTECT IN PLACE
28	TELEVISION	UNK	TIME WARNER	PROTECT IN PLACE
29	OH POWER	12KV	SCE DIST	RELOCATE
30	FIBER OPTIC	UNK	LEVEL 3	RELOCATE
31	TELECOM	UNK	VERIZON	PROTECT IN PLACE
32	TELEVISION	UNK	TIME WARNER	RELOCATE
33	SEWER	8"	CITY OF LANCASTER	RELOCATE
34	SEWER	8"	CITY OF LANCASTER	RELOCATE
35	TELECOM	UNK	VERIZON	RELOCATE
36	NATURAL GAS	1/2"	SEMPRA DIST	REMOVE
37	OH POWER	12KV	SCE DIST	RELOCATE
38	WATER	12"	LACDPW-WW	RELOCATE
39	WATER	10"	LACDPW-WW	REMOVE
40	WATER	12"	LACDPW-WW	RELOCATE



REV	DATE	BY	CHK	APP	DESCRIPTION

DESIGNED BY
D. HOLMAN
DRAWN BY
J. LOPEZ
CHECKED BY
G. CAMPBELL
IN CHARGE
G. CAMPBELL
DATE
01/29/2021

**RECORD SET
PEPD
SUBMITTAL**

**NOT FOR
CONSTRUCTION**

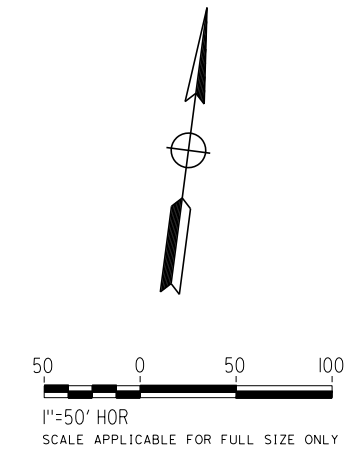


**CALIFORNIA HIGH-SPEED RAIL PROJECT
BAKERSFIELD TO PALMDALE**
COMPOSITE UTILITY PLANS
ALTERNATIVE 1,2,3
STA 20960+00 TO 20985+00

CONTRACT NO.
HSR13-44
DRAWING NO.
UT-C4214
SCALE
AS SHOWN
SHEET NO.
1295

SCALE APPLICABLE FOR FULL SIZE ONLY

UTILITY INFORMATION				
#	FACILITY	SIZE	OWNER	DISPOSITION
1	WATER	8"	LACDPW-WW	RELOCATE
2	SEWER	8"	CITY OF LANCASTER	PROTECT IN PLACE
3	WATER	12"	LACDPW-WW	RELOCATE
4	WATER	12"	LACDPW-WW	RELOCATE
5	WATER	12"	LACDPW-WW	RELOCATE
6	NATURAL GAS	4"	SEMPRA DIST	RELOCATE
7	SEWER	12"	LACSD	RELOCATE
8	TELECOM	UNK	VERIZON	RELOCATE
9	TELECOM	UNK	VERIZON	RELOCATE



REV	DATE	BY	CHK	APP	DESCRIPTION

DESIGNED BY
D. HOLMAN
DRAWN BY
J. LOPEZ
CHECKED BY
G. CAMPBELL
IN CHARGE
G. CAMPBELL
DATE
01/29/2021

**RECORD SET
PEPD
SUBMITTAL**

**NOT FOR
CONSTRUCTION**



**CALIFORNIA HIGH-SPEED RAIL PROJECT
BAKERSFIELD TO PALMDALE**
COMPOSITE UTILITY PLANS
ALTERNATIVE 1,2,3
STA 20960+00 TO 20985+00

CONTRACT NO.
HSR13-44
DRAWING NO.
UT-C4215
SCALE
AS SHOWN
SHEET NO.
1296

Projects\701206.00_CHSRBP\00_CADD\Sheet_Files\UT\1\BP-UT-C4216

1/23/2021 3:17:54 AM

ics_user_17609

MATCH LINE (UT-C4214)



UTILITY INFORMATION				
#	FACILITY	SIZE	OWNER	DISPOSITION
1	NATURAL GAS	2"	SEMPRA DIST	RELOCATE
2	SEWER	8"	CITY OF LANCASTER	RELOCATE
3	SEWER	8"	CITY OF LANCASTER	RELOCATE
4	OH POWER	12KV	SCE DIST	RELOCATE
5	WATER	12"	LACDPW-WW	RELOCATE
6	NATURAL GAS	4"	SEMPRA DIST	RELOCATE
7	WATER	12"	LACDPW-WW	PROTECT IN PLACE
8	NATURAL GAS	1/2"	SEMPRA DIST	REMOVE
9	FIBER OPTIC	UNK	LEVEL 3	RELOCATE
10	NOT USED			
11	WATER	10"	LACDPW-WW	RELOCATE
12	WATER	12"	LACDPW-WW	PROTECT IN PLACE
13	WATER	12"	LACDPW-WW	RELOCATE
14	WATER	8"	LACDPW-WW	PROTECT IN PLACE
15	TELEVISION	UNK	TIME WARNER	RELOCATE
16	OH POWER	12KV	SCE DIST	RELOCATE
17	OH TELECOM	UNK	VERIZON	RELOCATE
18	TELEVISION	UNK	TIME WARNER	RELOCATE
19	NATURAL GAS	2"	SEMPRA DIST	PROTECT IN PLACE
20	NATURAL GAS	4"	SEMPRA DIST	PROTECT IN PLACE
21	OH TELECOM	UNK	VERIZON	PROTECT IN PLACE
22	WATER	10"	LACDPW-WW	PROTECT IN PLACE
23	WATER	12"	LACDPW-WW	RELOCATE
24	NOT USED			



REV	DATE	BY	CHK	APP	DESCRIPTION

DESIGNED BY
D. HOLMAN
DRAWN BY
J. LOPEZ
CHECKED BY
G. CAMPBELL
IN CHARGE
G. CAMPBELL
DATE
01/29/2021

**RECORD SET
PEPD
SUBMITTAL**

**NOT FOR
CONSTRUCTION**



**CALIFORNIA HIGH-SPEED RAIL PROJECT
BAKERSFIELD TO PALMDALE**
COMPOSITE UTILITY PLANS
ALTERNATIVE 1,2,3
STA 20960+00 TO 20985+00

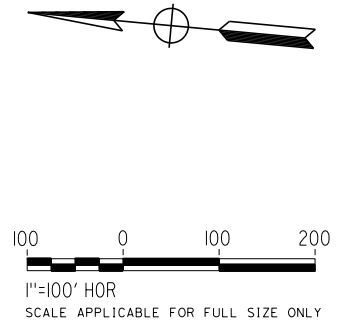
CONTRACT NO.
HSR13-44
DRAWING NO.
UT-C4216
SCALE
AS SHOWN
SHEET NO.
1297

MATCH LINE (UT-C4150)



MATCH LINE (UT-C4223)

UTILITY INFORMATION				
#	FACILITY	SIZE	OWNER	DISPOSITION
1	WATER	12"	LACDPW-WW	RELOCATE
2	REC WATER	24"	CITY OF LANCASTER	RELOCATE
3	NATURAL GAS	4"	SEMPRA DIST	RELOCATE



REV	DATE	BY	CHK	APP	DESCRIPTION

DESIGNED BY
D. HOLMAN
DRAWN BY
J. LOPEZ
CHECKED BY
G. CAMPBELL
IN CHARGE
G. CAMPBELL
DATE
01/29/2021

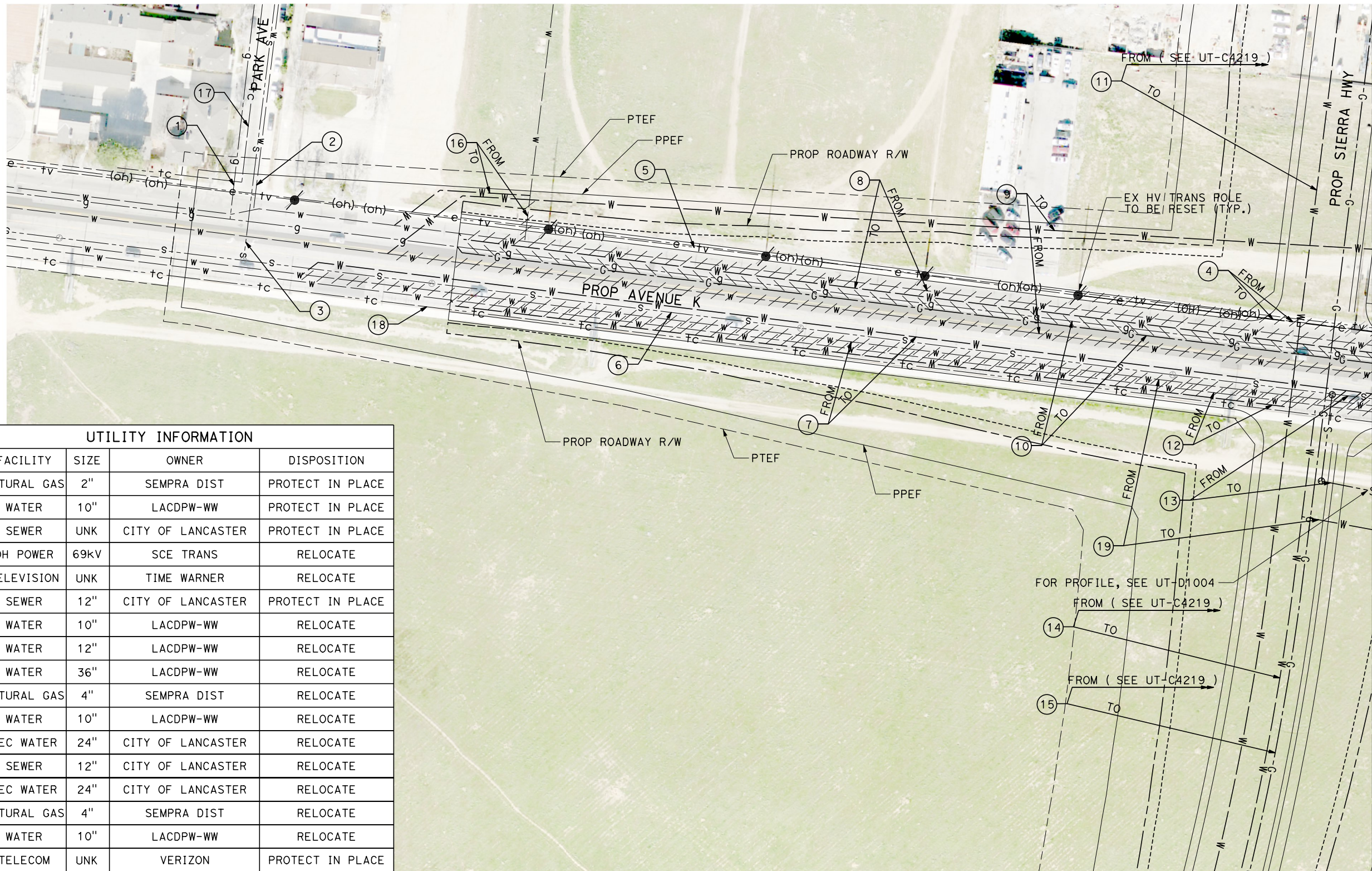
**RECORD SET
PEPD
SUBMITTAL**

**NOT FOR
CONSTRUCTION**



**CALIFORNIA HIGH-SPEED RAIL PROJECT
BAKERSFIELD TO PALMDALE**
COMPOSITE UTILITY PLANS
ALTERNATIVE 1,2,3
STA 21010+00 TO 21035+00

CONTRACT NO.
HSR13-44
DRAWING NO.
UT-C4217
SCALE
AS SHOWN
SHEET NO.
1298



UTILITY INFORMATION				
#	FACILITY	SIZE	OWNER	DISPOSITION
1	NATURAL GAS	2"	SEMPRA DIST	PROTECT IN PLACE
2	WATER	10"	LACDPW-WW	PROTECT IN PLACE
3	SEWER	UNK	CITY OF LANCASTER	PROTECT IN PLACE
4	OH POWER	69kV	SCE TRANS	RELOCATE
5	TELEVISION	UNK	TIME WARNER	RELOCATE
6	SEWER	12"	CITY OF LANCASTER	PROTECT IN PLACE
7	WATER	10"	LACDPW-WW	RELOCATE
8	WATER	12"	LACDPW-WW	RELOCATE
9	WATER	36"	LACDPW-WW	RELOCATE
10	NATURAL GAS	4"	SEMPRA DIST	RELOCATE
11	WATER	10"	LACDPW-WW	RELOCATE
12	REC WATER	24"	CITY OF LANCASTER	RELOCATE
13	SEWER	12"	CITY OF LANCASTER	RELOCATE
14	REC WATER	24"	CITY OF LANCASTER	RELOCATE
15	NATURAL GAS	4"	SEMPRA DIST	RELOCATE
16	WATER	10"	LACDPW-WW	RELOCATE
17	TELECOM	UNK	VERIZON	PROTECT IN PLACE
18	TELECOM	UNK	VERIZON	RELOCATE
19	REC WATER	24"	CITY OF LANCASTER	RELOCATE

REV	DATE	BY	CHK	APP	DESCRIPTION

DESIGNED BY
D. HOLMAN
DRAWN BY
J. LOPEZ
CHECKED BY
G. CAMPBELL
IN CHARGE
G. CAMPBELL
DATE
01/29/2021

**RECORD SET
PEPD
SUBMITTAL**

**NOT FOR
CONSTRUCTION**



**CALIFORNIA HIGH-SPEED RAIL PROJECT
BAKERSFIELD TO PALMDALE**
COMPOSITE UTILITY PLANS
ALTERNATIVE 1,2,3
STA 21010+00 TO 21035+00

CONTRACT NO.
HSR13-44
DRAWING NO.
UT-C4218
SCALE
AS SHOWN
SHEET NO.
1299

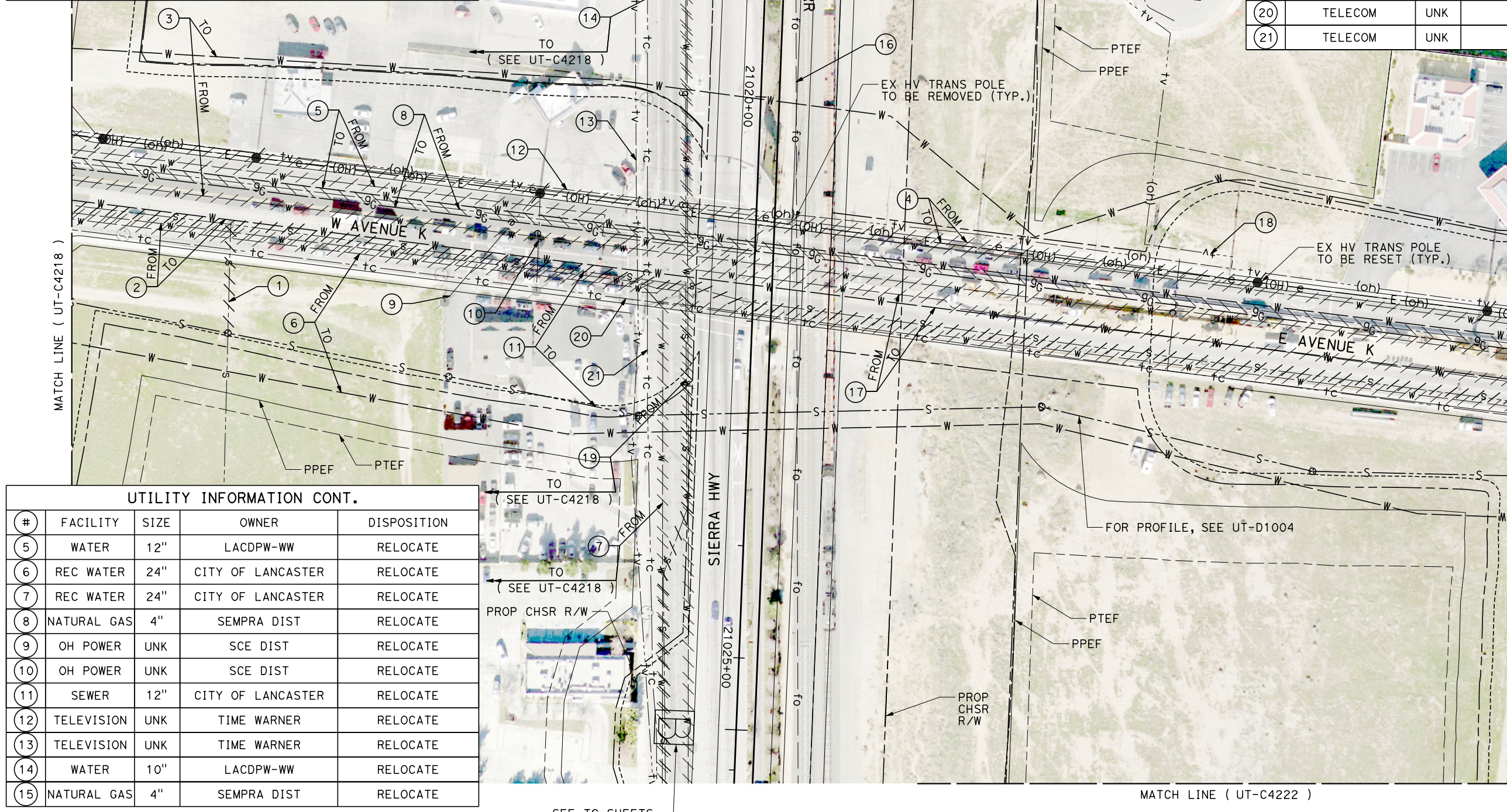
Projects\701206.00_CHSRBP\00_CADD_Sheet_Files\UT\1\BP_UT-C4219

1/23/2021 3:17:49 AM

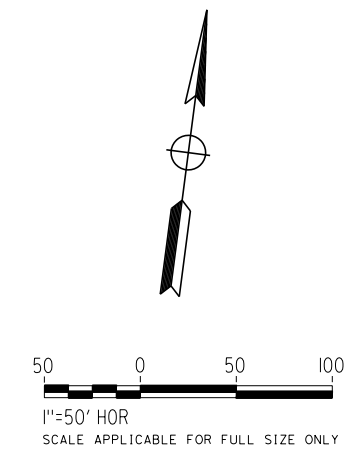
ics_user_17609

UTILITY INFORMATION				
#	FACILITY	SIZE	OWNER	DISPOSITION
1	SEWER	8"	CITY OF LANCASTER	REMOVE
2	WATER	10"	LACDPW-WW	RELOCATE
3	WATER	36"	LACDPW-WW	RELOCATE
4	OH POWER	69KV	SCE TRANS	RELOCATE

UTILITY INFORMATION CONT.				
#	FACILITY	SIZE	OWNER	DISPOSITION
16	FIBER OPTIC	UNK	LEVEL 3	RELOCATE
17	WATER	10"	LACDPW-WW	RELOCATE
18	TELEVISION	UNK	TIME WARNER	RELOCATE
19	SEWER	8"	CITY OF LANCASTER	RELOCATE
20	TELECOM	UNK	VERIZON	RELOCATE
21	TELECOM	UNK	VERIZON	RELOCATE



UTILITY INFORMATION CONT.				
#	FACILITY	SIZE	OWNER	DISPOSITION
5	WATER	12"	LACDPW-WW	RELOCATE
6	REC WATER	24"	CITY OF LANCASTER	RELOCATE
7	REC WATER	24"	CITY OF LANCASTER	RELOCATE
8	NATURAL GAS	4"	SEMPRA DIST	RELOCATE
9	OH POWER	UNK	SCE DIST	RELOCATE
10	OH POWER	UNK	SCE DIST	RELOCATE
11	SEWER	12"	CITY OF LANCASTER	RELOCATE
12	TELEVISION	UNK	TIME WARNER	RELOCATE
13	TELEVISION	UNK	TIME WARNER	RELOCATE
14	WATER	10"	LACDPW-WW	RELOCATE
15	NATURAL GAS	4"	SEMPRA DIST	RELOCATE



REV	DATE	BY	CHK	APP	DESCRIPTION

DESIGNED BY
D. HOLMAN
DRAWN BY
J. LOPEZ
CHECKED BY
G. CAMPBELL
IN CHARGE
G. CAMPBELL
DATE
01/29/2021

RECORD SET
PEPD
SUBMITTAL

NOT FOR
CONSTRUCTION



CALIFORNIA HIGH-SPEED RAIL PROJECT
BAKERSFIELD TO PALMDALE
COMPOSITE UTILITY PLANS
ALTERNATIVE 1,2,3
STA 21010+00 TO 21035+00

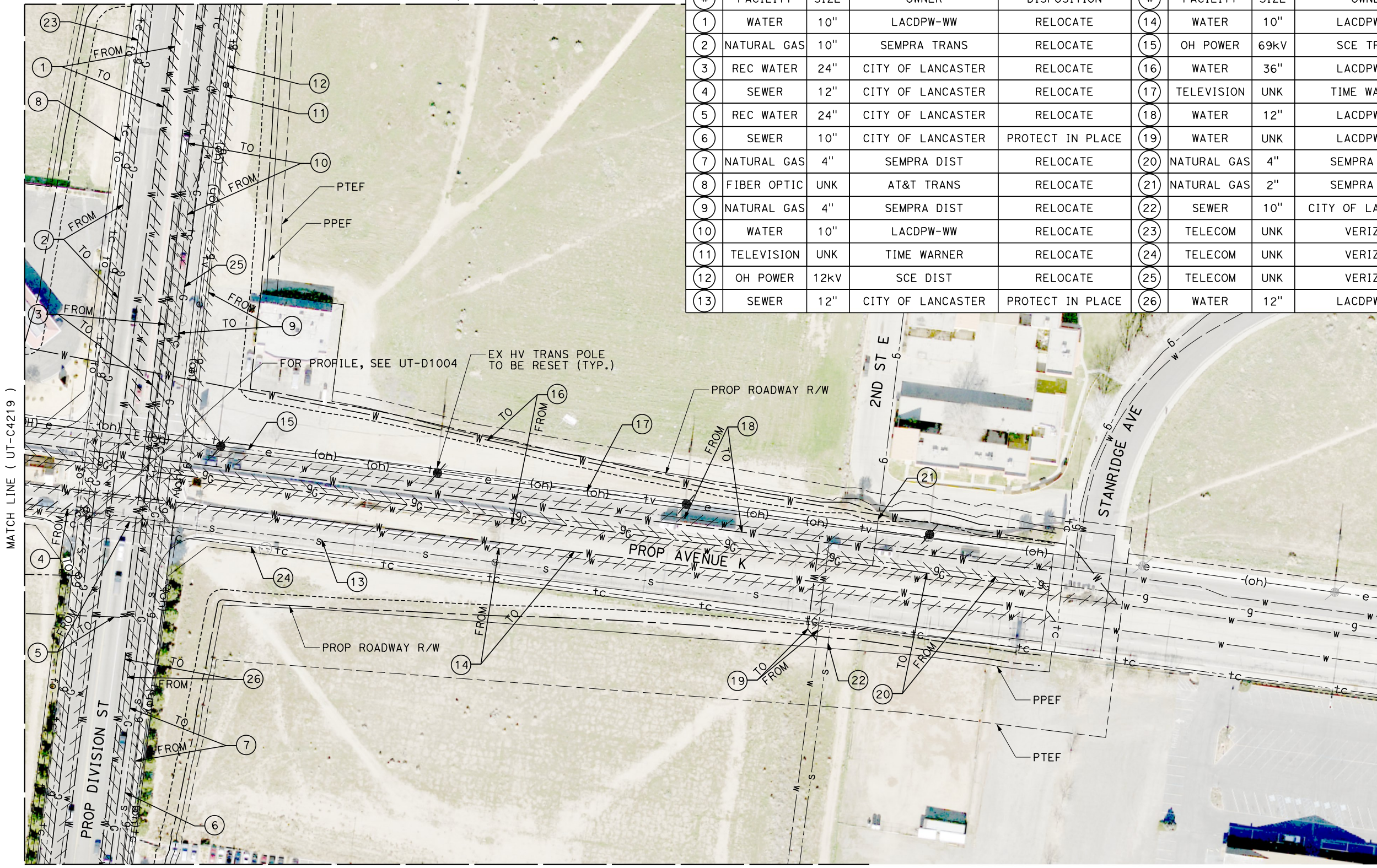
CONTRACT NO.
HSR13-44
DRAWING NO.
UT-C4219
SCALE
AS SHOWN
SHEET NO.
1300

Projects\701206.00_CHSRBP\00_CADD\Sheet_Files\UT\1\1_NBP-UT-C4220

1/23/2021 3:18:17 AM

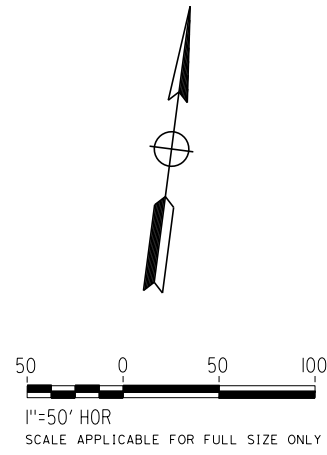
jcs_user_17609

MATCH LINE (UT-C4221)



MATCH LINE (UT-C4222)

UTILITY INFORMATION					UTILITY INFORMATION CONT.				
#	FACILITY	SIZE	OWNER	DISPOSITION	#	FACILITY	SIZE	OWNER	DISPOSITION
1	WATER	10"	LACDPW-WW	RELOCATE	14	WATER	10"	LACDPW-WW	RELOCATE
2	NATURAL GAS	10"	SEMPRA TRANS	RELOCATE	15	OH POWER	69kV	SCE TRANS	RELOCATE
3	REC WATER	24"	CITY OF LANCASTER	RELOCATE	16	WATER	36"	LACDPW-WW	RELOCATE
4	SEWER	12"	CITY OF LANCASTER	RELOCATE	17	TELEVISION	UNK	TIME WARNER	RELOCATE
5	REC WATER	24"	CITY OF LANCASTER	RELOCATE	18	WATER	12"	LACDPW-WW	RELOCATE
6	SEWER	10"	CITY OF LANCASTER	PROTECT IN PLACE	19	WATER	UNK	LACDPW-WW	RELOCATE
7	NATURAL GAS	4"	SEMPRA DIST	RELOCATE	20	NATURAL GAS	4"	SEMPRA DIST	RELOCATE
8	FIBER OPTIC	UNK	AT&T TRANS	RELOCATE	21	NATURAL GAS	2"	SEMPRA DIST	PROTECT IN PLACE
9	NATURAL GAS	4"	SEMPRA DIST	RELOCATE	22	SEWER	10"	CITY OF LANCASTER	PROTECT IN PLACE
10	WATER	10"	LACDPW-WW	RELOCATE	23	TELECOM	UNK	VERIZON	RELOCATE
11	TELEVISION	UNK	TIME WARNER	RELOCATE	24	TELECOM	UNK	VERIZON	RELOCATE
12	OH POWER	12kV	SCE DIST	RELOCATE	25	TELECOM	UNK	VERIZON	RELOCATE
13	SEWER	12"	CITY OF LANCASTER	PROTECT IN PLACE	26	WATER	12"	LACDPW-WW	RELOCATE



REV	DATE	BY	CHK	APP	DESCRIPTION

DESIGNED BY
D. HOLMAN
DRAWN BY
J. LOPEZ
CHECKED BY
G. CAMPBELL
IN CHARGE
G. CAMPBELL
DATE
01/29/2021

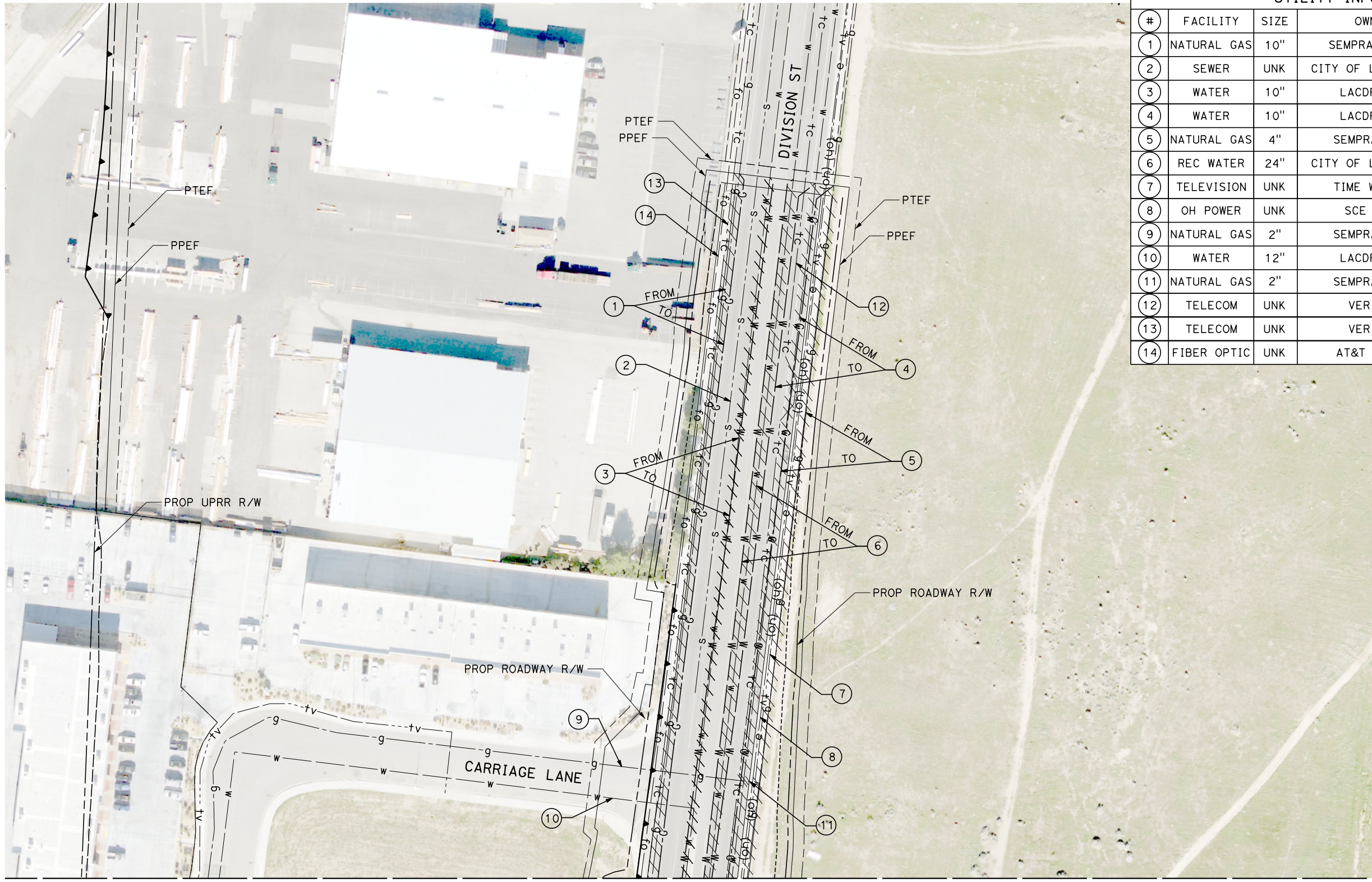
**RECORD SET
PEPD
SUBMITTAL**

**NOT FOR
CONSTRUCTION**

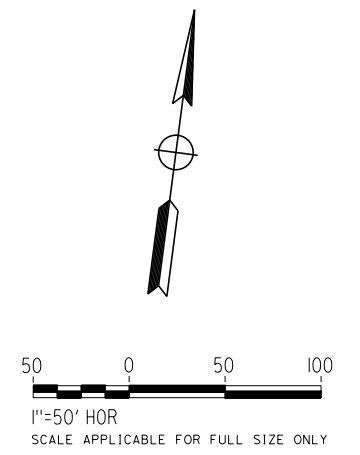


**CALIFORNIA HIGH-SPEED RAIL PROJECT
BAKERSFIELD TO PALMDALE**
COMPOSITE UTILITY PLANS
ALTERNATIVE 1,2,3
STA 21010+00 TO 21035+00

CONTRACT NO.
HSR13-44
DRAWING NO.
UT-C4220
SCALE
AS SHOWN
SHEET NO.
1301



UTILITY INFORMATION				
#	FACILITY	SIZE	OWNER	DISPOSITION
1	NATURAL GAS	10"	SEMPRA TRANS	RELOCATE
2	SEWER	UNK	CITY OF LANCASTER	PROTECT IN PLACE
3	WATER	10"	LACDPW-WW	RELOCATE
4	WATER	10"	LACDPW-WW	RELOCATE
5	NATURAL GAS	4"	SEMPRA DIST	RELOCATE
6	REC WATER	24"	CITY OF LANCASTER	RELOCATE
7	TELEVISION	UNK	TIME WARNER	RELOCATE
8	OH POWER	UNK	SCE DIST	RELOCATE
9	NATURAL GAS	2"	SEMPRA DIST	PROTECT IN PLACE
10	WATER	12"	LACDPW-WW	PROTECT IN PLACE
11	NATURAL GAS	2"	SEMPRA DIST	REMOVE
12	TELECOM	UNK	VERIZON	RELOCATE
13	TELECOM	UNK	VERIZON	RELOCATE
14	FIBER OPTIC	UNK	AT&T TRANS	RELOCATE



MATCH LINE (UT-C4219)


MATCH LINE (UT-C4220)

REV	DATE	BY	CHK	APP	DESCRIPTION

DESIGNED BY
D. HOLMAN
DRAWN BY
J. LOPEZ
CHECKED BY
G. CAMPBELL
IN CHARGE
G. CAMPBELL
DATE
01/29/2021

RECORD SET
PEPD
SUBMITTAL

NOT FOR
CONSTRUCTION




CALIFORNIA
HIGH-SPEED RAIL AUTHORITY

CALIFORNIA HIGH-SPEED RAIL PROJECT
BAKERSFIELD TO PALMDALE
COMPOSITE UTILITY PLANS
ALTERNATIVE 1,2,3
STA 21010+00 TO 21035+00

CONTRACT NO. HSR13-44
DRAWING NO. UT-C4221
SCALE AS SHOWN
SHEET NO. 1302

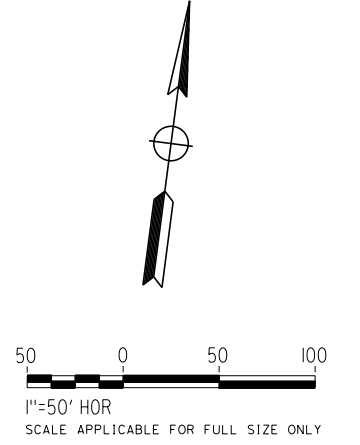
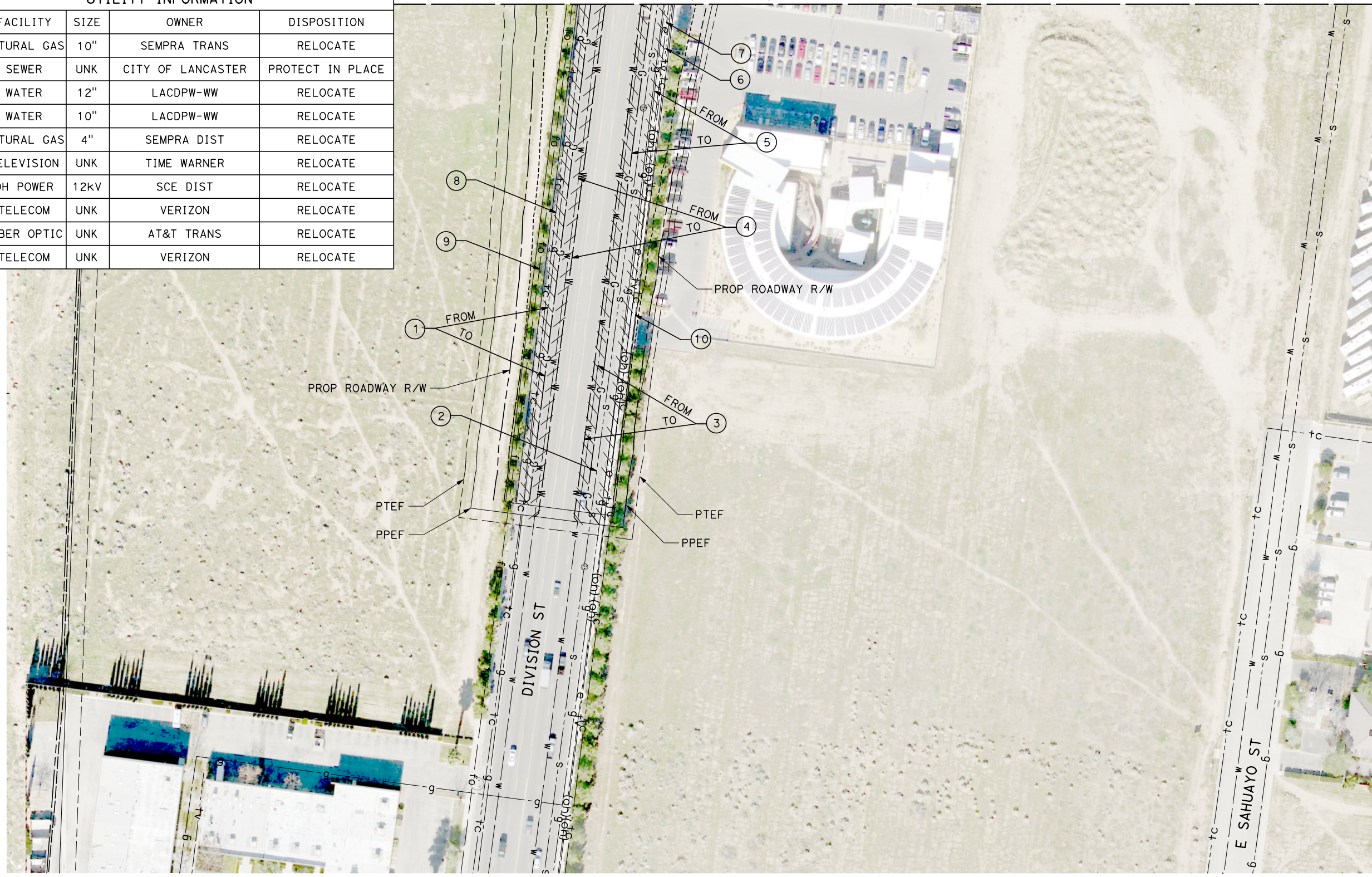
Projects\T01206.00_CHSRBP\00_CADD\Sheet_Files\UT\AI\1\BP-UT-C4222

1/23/2021 3:18:18 AM

_ics_user_17609

UTILITY INFORMATION				
#	FACILITY	SIZE	OWNER	DISPOSITION
1	NATURAL GAS	10"	SEMPRA TRANS	RELOCATE
2	SEWER	UNK	CITY OF LANCASTER	PROTECT IN PLACE
3	WATER	12"	LACDPW-WW	RELOCATE
4	WATER	10"	LACDPW-WW	RELOCATE
5	NATURAL GAS	4"	SEMPRA DIST	RELOCATE
6	TELEVISION	UNK	TIME WARNER	RELOCATE
7	OH POWER	12KV	SCE DIST	RELOCATE
8	TELECOM	UNK	VERIZON	RELOCATE
9	FIBER OPTIC	UNK	AT&T TRANS	RELOCATE
10	TELECOM	UNK	VERIZON	RELOCATE

MATCH LINE (UT-C4220)



REV	DATE	BY	CHK	APP	DESCRIPTION

DESIGNED BY
D. HOLMAN
DRAWN BY
J. LOPEZ
CHECKED BY
G. CAMPBELL
IN CHARGE
G. CAMPBELL
DATE
01/29/2021

**RECORD SET
PEPD
SUBMITTAL**

**NOT FOR
CONSTRUCTION**



**CALIFORNIA HIGH-SPEED RAIL PROJECT
BAKERSFIELD TO PALMDALE**
COMPOSITE UTILITY PLANS
ALTERNATIVE 1,2,3
STA 21010+00 TO 21035+00

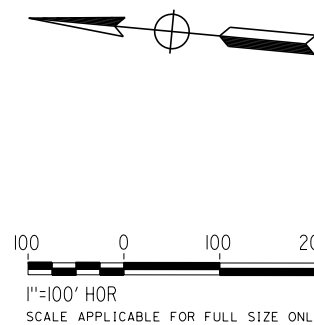
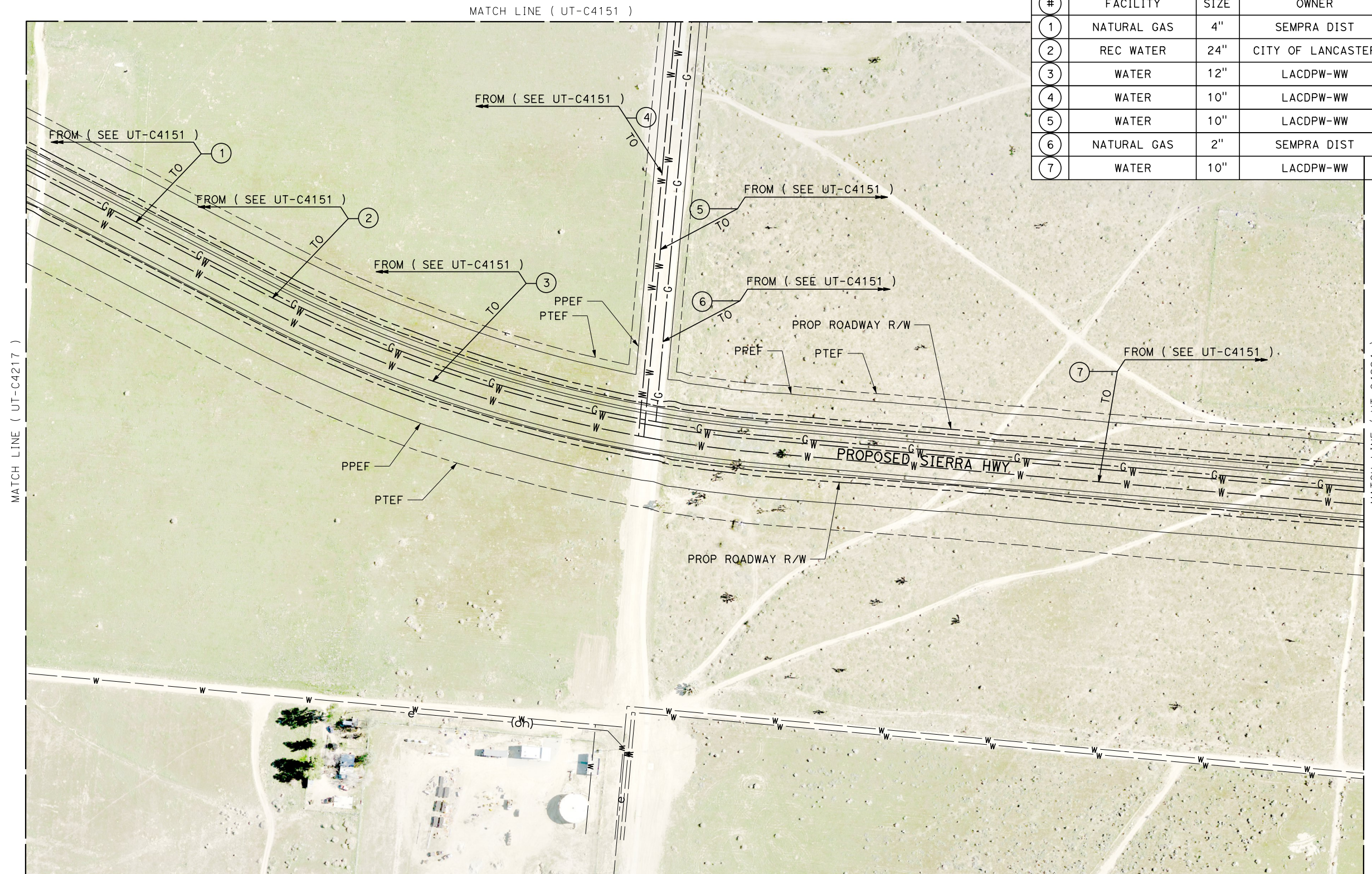
CONTRACT NO.
HSR13-44
DRAWING NO.
UT-C4222
SCALE
AS SHOWN
SHEET NO.
1303

Projects\701206.00_CADD\Sheet Files\UT\A1\1\BP-UT-C4223

1/23/2021 3:18:01 AM

ics_user_17609

UTILITY INFORMATION				
#	FACILITY	SIZE	OWNER	DISPOSITION
1	NATURAL GAS	4"	SEMPRA DIST	RELOCATE
2	REC WATER	24"	CITY OF LANCASTER	RELOCATE
3	WATER	12"	LACDPW-WW	RELOCATE
4	WATER	10"	LACDPW-WW	RELOCATE
5	WATER	10"	LACDPW-WW	RELOCATE
6	NATURAL GAS	2"	SEMPRA DIST	RELOCATE
7	WATER	10"	LACDPW-WW	RELOCATE




REV	DATE	BY	CHK	APP	DESCRIPTION

DESIGNED BY
D. HOLMAN
DRAWN BY
J. LOPEZ
CHECKED BY
G. CAMPBELL
IN CHARGE
G. CAMPBELL
DATE
01/29/2021

**RECORD SET
PEPD
SUBMITTAL**

**NOT FOR
CONSTRUCTION**

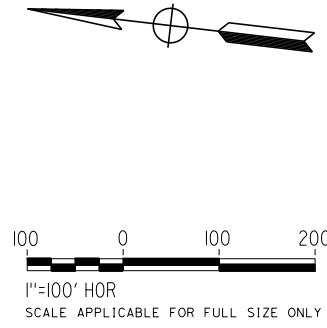
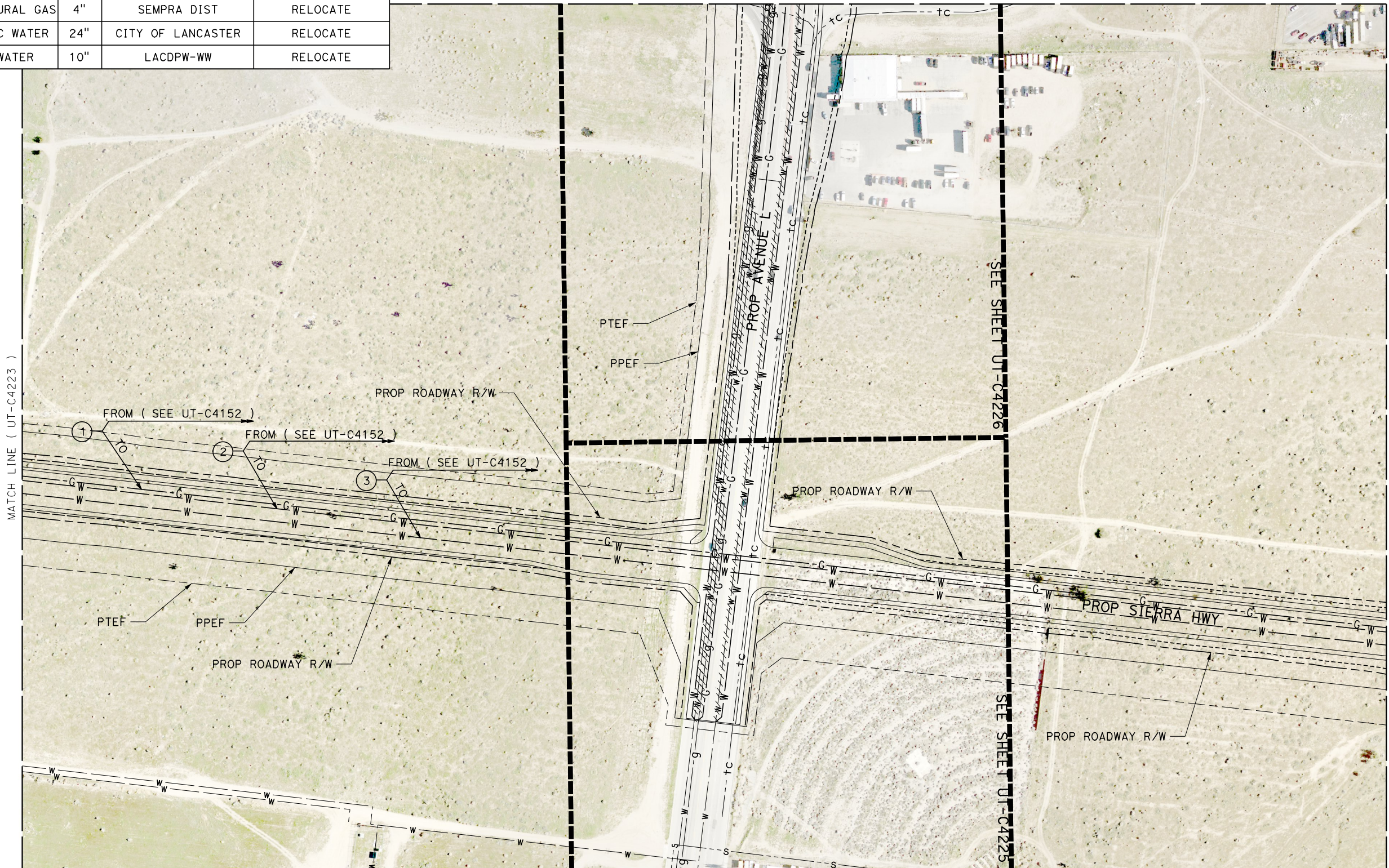


**CALIFORNIA HIGH-SPEED RAIL PROJECT
BAKERSFIELD TO PALMDALE**
COMPOSITE UTILITY PLANS
ALTERNATIVE 1,2,3
STA 21035+00 TO 21060+00

CONTRACT NO.
HSR13-44
DRAWING NO.
UT-C4223
SCALE
AS SHOWN
SHEET NO.
1304

UTILITY INFORMATION				
#	FACILITY	SIZE	OWNER	DISPOSITION
1	NATURAL GAS	4"	SEMPRA DIST	RELOCATE
2	REC WATER	24"	CITY OF LANCASTER	RELOCATE
3	WATER	10"	LACDPW-WW	RELOCATE

MATCH LINE (UT-C4152)



Projects\701206.00_CHSRBP\00_CADD\Sheet Files\UT\A\1\BP-UT-C4224

1/23/2021 3:17:36 AM

jcs_user_17609

REV	DATE	BY	CHK	APP	DESCRIPTION

DESIGNED BY
D. HOLMAN
DRAWN BY
J. LOPEZ
CHECKED BY
G. CAMPBELL
IN CHARGE
G. CAMPBELL
DATE
01/29/2021

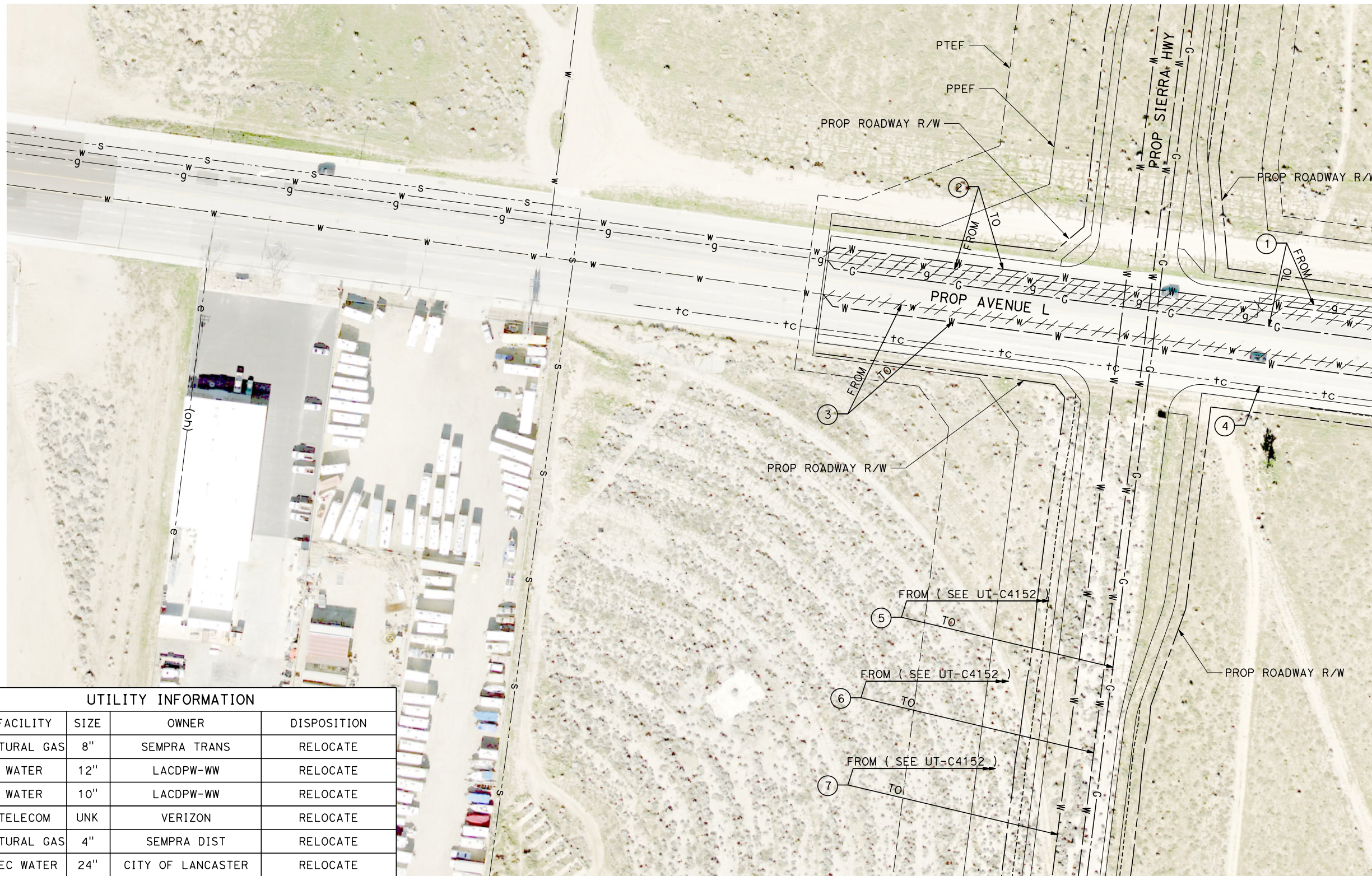
RECORD SET
PEPD
SUBMITTAL

NOT FOR
CONSTRUCTION



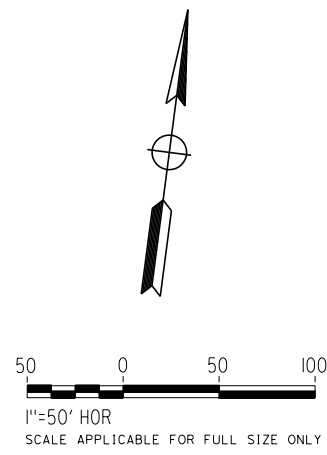
CALIFORNIA HIGH-SPEED RAIL PROJECT
BAKERSFIELD TO PALMDALE
COMPOSITE UTILITY PLANS
ALTERNATIVE 1,2,3
STA 21060+00 TO 21085+00

CONTRACT NO.
HSR13-44
DRAWING NO.
UT-C4224
SCALE
AS SHOWN
SHEET NO.
1305



MATCH LINE (UT-C4226)

UTILITY INFORMATION				
#	FACILITY	SIZE	OWNER	DISPOSITION
1	NATURAL GAS	8"	SEMPRA TRANS	RELOCATE
2	WATER	12"	LACDPW-WW	RELOCATE
3	WATER	10"	LACDPW-WW	RELOCATE
4	TELECOM	UNK	VERIZON	RELOCATE
5	NATURAL GAS	4"	SEMPRA DIST	RELOCATE
6	REC WATER	24"	CITY OF LANCASTER	RELOCATE
7	WATER	12"	LACDPW-WW	RELOCATE



REV	DATE	BY	CHK	APP	DESCRIPTION

DESIGNED BY
D. HOLMAN
DRAWN BY
J. LOPEZ
CHECKED BY
G. CAMPBELL
IN CHARGE
G. CAMPBELL
DATE
01/29/2021

**RECORD SET
PEPD
SUBMITTAL**

**NOT FOR
CONSTRUCTION**



**CALIFORNIA HIGH-SPEED RAIL PROJECT
BAKERSFIELD TO PALMDALE**
COMPOSITE UTILITY PLANS
ALTERNATIVE 1,2,3
STA 21060+00 TO 21085+00

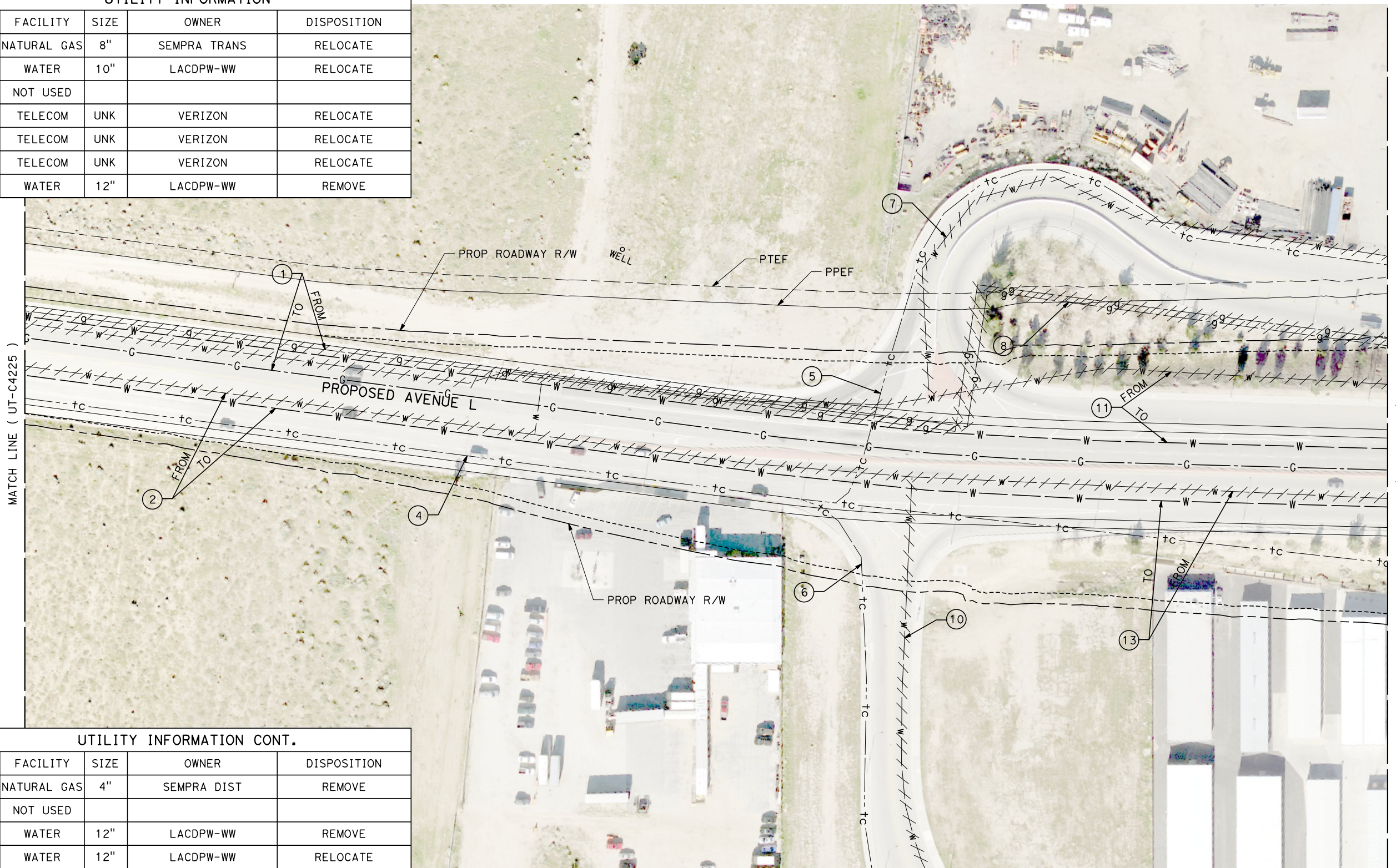
CONTRACT NO.
HSR13-44
DRAWING NO.
UT-C4225
SCALE
AS SHOWN
SHEET NO.
1306

Projects\701206.00_CHSRBP\00_CADD\Sheet Files\UT\1\BP-UT-C4226

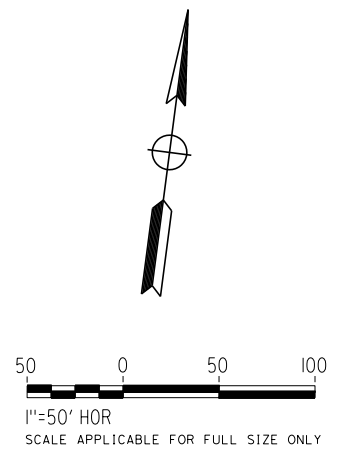
1/23/2021 3:18:07 AM

ics_user_17609

UTILITY INFORMATION				
#	FACILITY	SIZE	OWNER	DISPOSITION
1	NATURAL GAS	8"	SEMPRA TRANS	RELOCATE
2	WATER	10"	LACDPW-WW	RELOCATE
3	NOT USED			
4	TELECOM	UNK	VERIZON	RELOCATE
5	TELECOM	UNK	VERIZON	RELOCATE
6	TELECOM	UNK	VERIZON	RELOCATE
7	WATER	12"	LACDPW-WW	REMOVE



UTILITY INFORMATION CONT.				
#	FACILITY	SIZE	OWNER	DISPOSITION
8	NATURAL GAS	4"	SEMPRA DIST	REMOVE
9	NOT USED			
10	WATER	12"	LACDPW-WW	REMOVE
11	WATER	12"	LACDPW-WW	RELOCATE
12	NOT USED			
13	WATER	12"	LACDPW-WW	RELOCATE



REV	DATE	BY	CHK	APP	DESCRIPTION

DESIGNED BY
D. HOLMAN
DRAWN BY
J. LOPEZ
CHECKED BY
G. CAMPBELL
IN CHARGE
G. CAMPBELL
DATE
01/29/2021

**RECORD SET
PEPD
SUBMITTAL**

**NOT FOR
CONSTRUCTION**

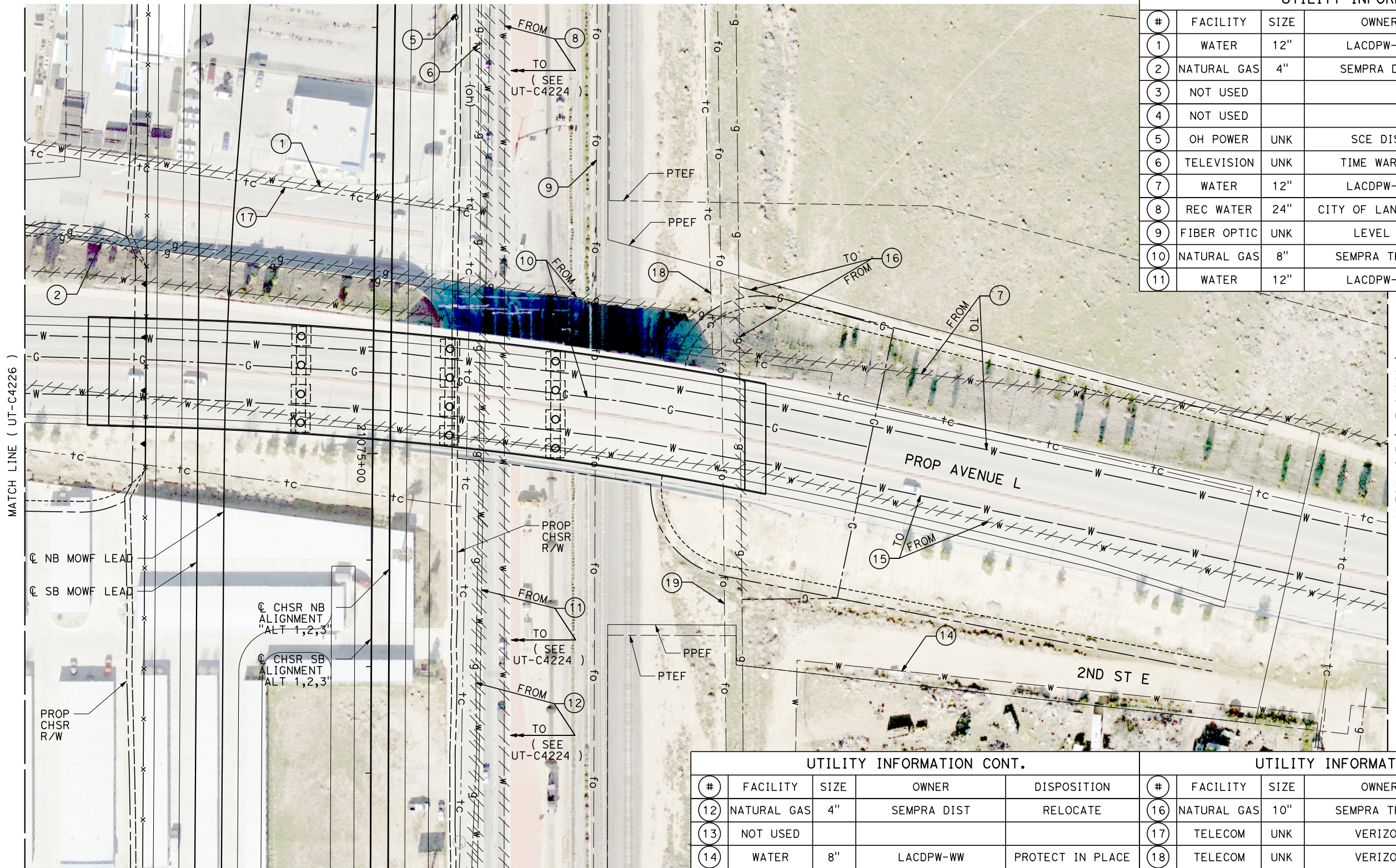


**CALIFORNIA HIGH-SPEED RAIL PROJECT
BAKERSFIELD TO PALMDALE**
COMPOSITE UTILITY PLANS
ALTERNATIVE 1,2,3
STA 21060+00 TO 21085+00

CONTRACT NO.
HSR13-44
DRAWING NO.
UT-C4226
SCALE
AS SHOWN
SHEET NO.
1307

UTILITY INFORMATION

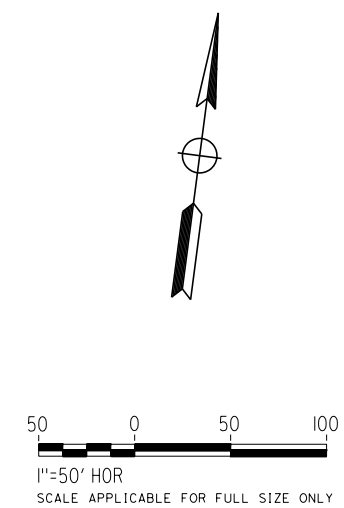
#	FACILITY	SIZE	OWNER	DISPOSITION
1	WATER	12"	LACDPW-WW	REMOVE
2	NATURAL GAS	4"	SEMPRA DIST	REMOVE
3	NOT USED			
4	NOT USED			
5	OH POWER	UNK	SCE DIST	RELOCATE
6	TELEVISION	UNK	TIME WARNER	RELOCATE
7	WATER	12"	LACDPW-WW	RELOCATE
8	REC WATER	24"	CITY OF LANCASTER	RELOCATE
9	FIBER OPTIC	UNK	LEVEL 3	RELOCATE
10	NATURAL GAS	8"	SEMPRA TRANS	RELOCATE
11	WATER	12"	LACDPW-WW	RELOCATE



MATCH LINE (UT-C4226)

MATCH LINE (UT-C4228)

NB MOWF LEAD
 SB MOWF LEAD
 CHSR NB ALIGNMENT "ALT 1,2,3"
 CHSR SB ALIGNMENT "ALT 1,2,3"
 PROP CHSR R/W



UTILITY INFORMATION CONT.

#	FACILITY	SIZE	OWNER	DISPOSITION
12	NATURAL GAS	4"	SEMPRA DIST	RELOCATE
13	NOT USED			
14	WATER	8"	LACDPW-WW	PROTECT IN PLACE
15	WATER	10"	LACDPW-WW	RELOCATE

UTILITY INFORMATION CONT.

#	FACILITY	SIZE	OWNER	DISPOSITION
16	NATURAL GAS	10"	SEMPRA TRANS	RELOCATE
17	TELECOM	UNK	VERIZON	RELOCATE
18	TELECOM	UNK	VERIZON	RELOCATE
19	FIBER OPTIC	UNK	AT&T TRANS	RELOCATE

REV	DATE	BY	CHK	APP	DESCRIPTION

DESIGNED BY
D. HOLMAN
 DRAWN BY
J. LOPEZ
 CHECKED BY
G. CAMPBELL
 IN CHARGE
G. CAMPBELL
 DATE
01/29/2021

RECORD SET
PEPD
SUBMITTAL

NOT FOR
CONSTRUCTION



CALIFORNIA HIGH-SPEED RAIL PROJECT
BAKERSFIELD TO PALMDALE
 COMPOSITE UTILITY PLANS
 ALTERNATIVE 1,2,3
 STA 21060+00 TO 21085+00

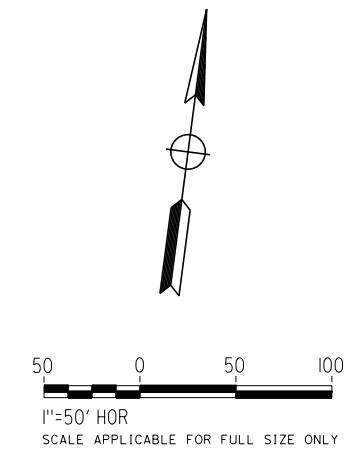
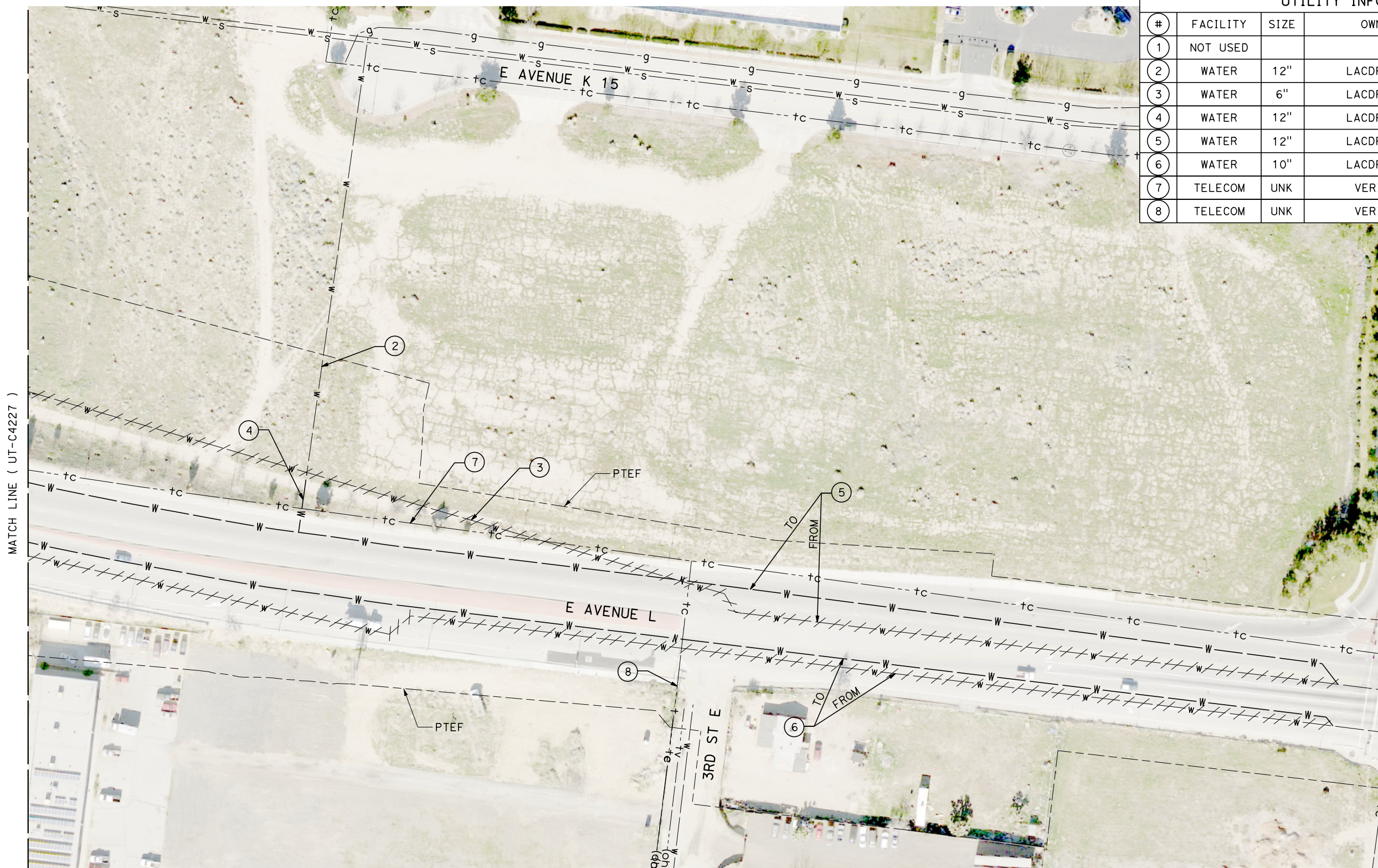
CONTRACT NO.
HSR13-44
 DRAWING NO.
UT-C4227
 SCALE
AS SHOWN
 SHEET NO.
1308

Projects\701206.00_CHSRBP\00_CADD\Sheet Files\UT\AI\1\BP-UT-C4228

1/23/2021 3:18:53 AM

ics_user_17609

UTILITY INFORMATION				
#	FACILITY	SIZE	OWNER	DISPOSITION
1	NOT USED			
2	WATER	12"	LACDPW-WW	PROTECT IN PLACE
3	WATER	6"	LACDPW-WW	REMOVE
4	WATER	12"	LACDPW-WW	NEW
5	WATER	12"	LACDPW-WW	RELOCATE
6	WATER	10"	LACDPW-WW	RELOCATE
7	TELECOM	UNK	VERIZON	RELOCATE
8	TELECOM	UNK	VERIZON	RELOCATE



REV	DATE	BY	CHK	APP	DESCRIPTION

DESIGNED BY
D. HOLMAN
DRAWN BY
J. LOPEZ
CHECKED BY
G. CAMPBELL
IN CHARGE
G. CAMPBELL
DATE
01/29/2021

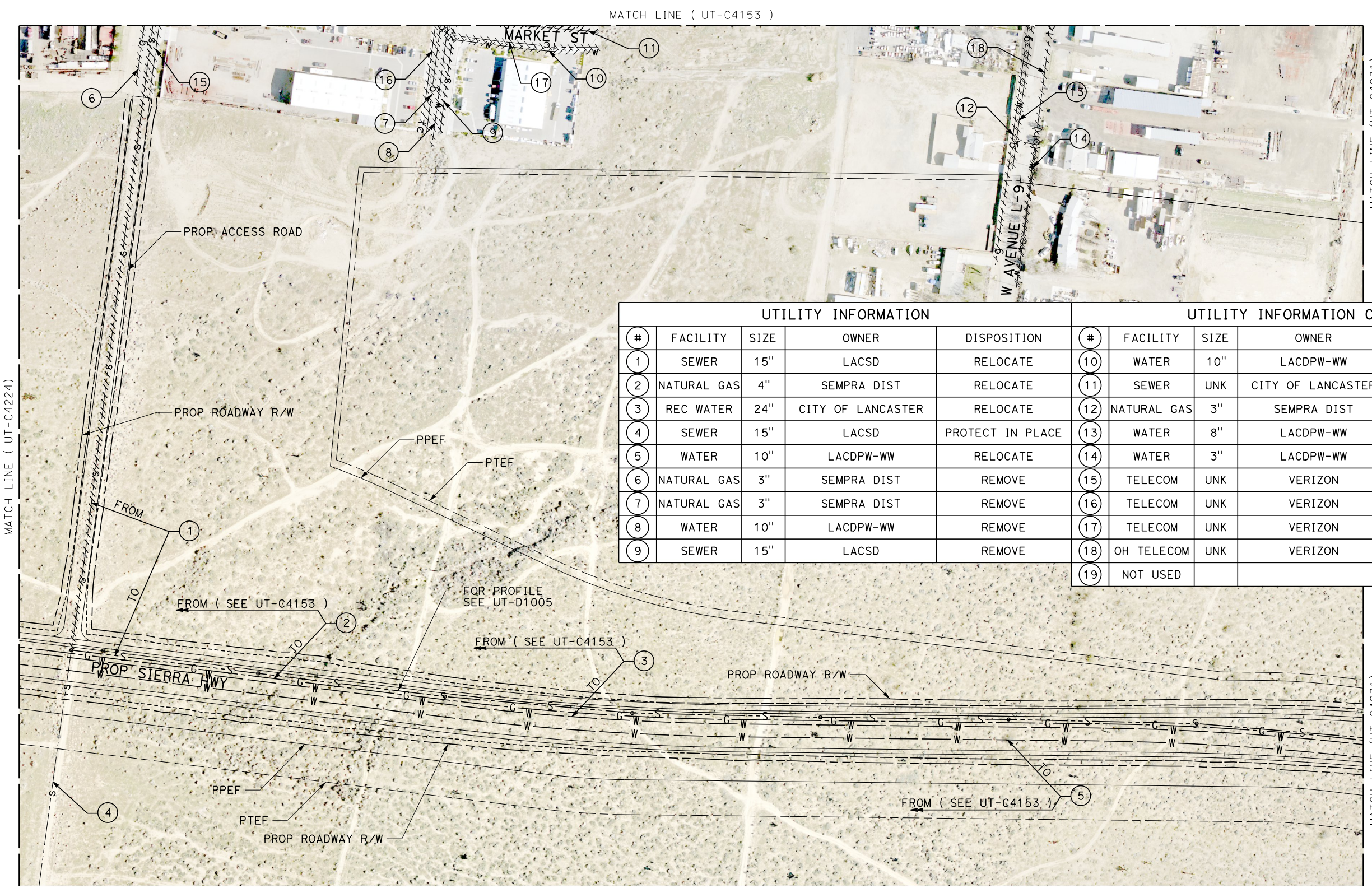
**RECORD SET
PEPD
SUBMITTAL**

**NOT FOR
CONSTRUCTION**

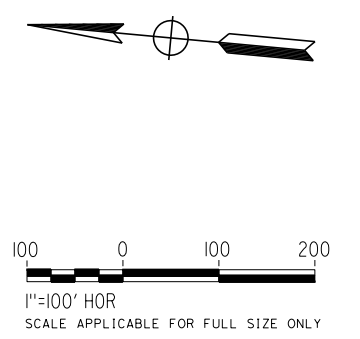


**CALIFORNIA HIGH-SPEED RAIL PROJECT
BAKERSFIELD TO PALMDALE**
COMPOSITE UTILITY PLANS
ALTERNATIVE 1,2,3
STA 21060+00 TO 21085+00

CONTRACT NO.
HSR13-44
DRAWING NO.
UT-C4228
SCALE
AS SHOWN
SHEET NO.
1309



UTILITY INFORMATION					UTILITY INFORMATION CONT.				
#	FACILITY	SIZE	OWNER	DISPOSITION	#	FACILITY	SIZE	OWNER	DISPOSITION
1	SEWER	15"	LACSD	RELOCATE	10	WATER	10"	LACDPW-WW	REMOVE
2	NATURAL GAS	4"	SEMPRA DIST	RELOCATE	11	SEWER	UNK	CITY OF LANCASTER	REMOVE
3	REC WATER	24"	CITY OF LANCASTER	RELOCATE	12	NATURAL GAS	3"	SEMPRA DIST	REMOVE
4	SEWER	15"	LACSD	PROTECT IN PLACE	13	WATER	8"	LACDPW-WW	REMOVE
5	WATER	10"	LACDPW-WW	RELOCATE	14	WATER	3"	LACDPW-WW	REMOVE
6	NATURAL GAS	3"	SEMPRA DIST	REMOVE	15	TELECOM	UNK	VERIZON	REMOVE
7	NATURAL GAS	3"	SEMPRA DIST	REMOVE	16	TELECOM	UNK	VERIZON	REMOVE
8	WATER	10"	LACDPW-WW	REMOVE	17	TELECOM	UNK	VERIZON	REMOVE
9	SEWER	15"	LACSD	REMOVE	18	OH TELECOM	UNK	VERIZON	REMOVE
					19	NOT USED			



Projects\T01206\00_CHSRBP\00_CADD\Sheet_Files\UT\AI\1\BP-UT-C4229

1/23/2021 3:18:52 AM

REV	DATE	BY	CHK	APP	DESCRIPTION

DESIGNED BY
D. HOLMAN
DRAWN BY
J. LOPEZ
CHECKED BY
G. CAMPBELL
IN CHARGE
G. CAMPBELL
DATE
01/29/2021

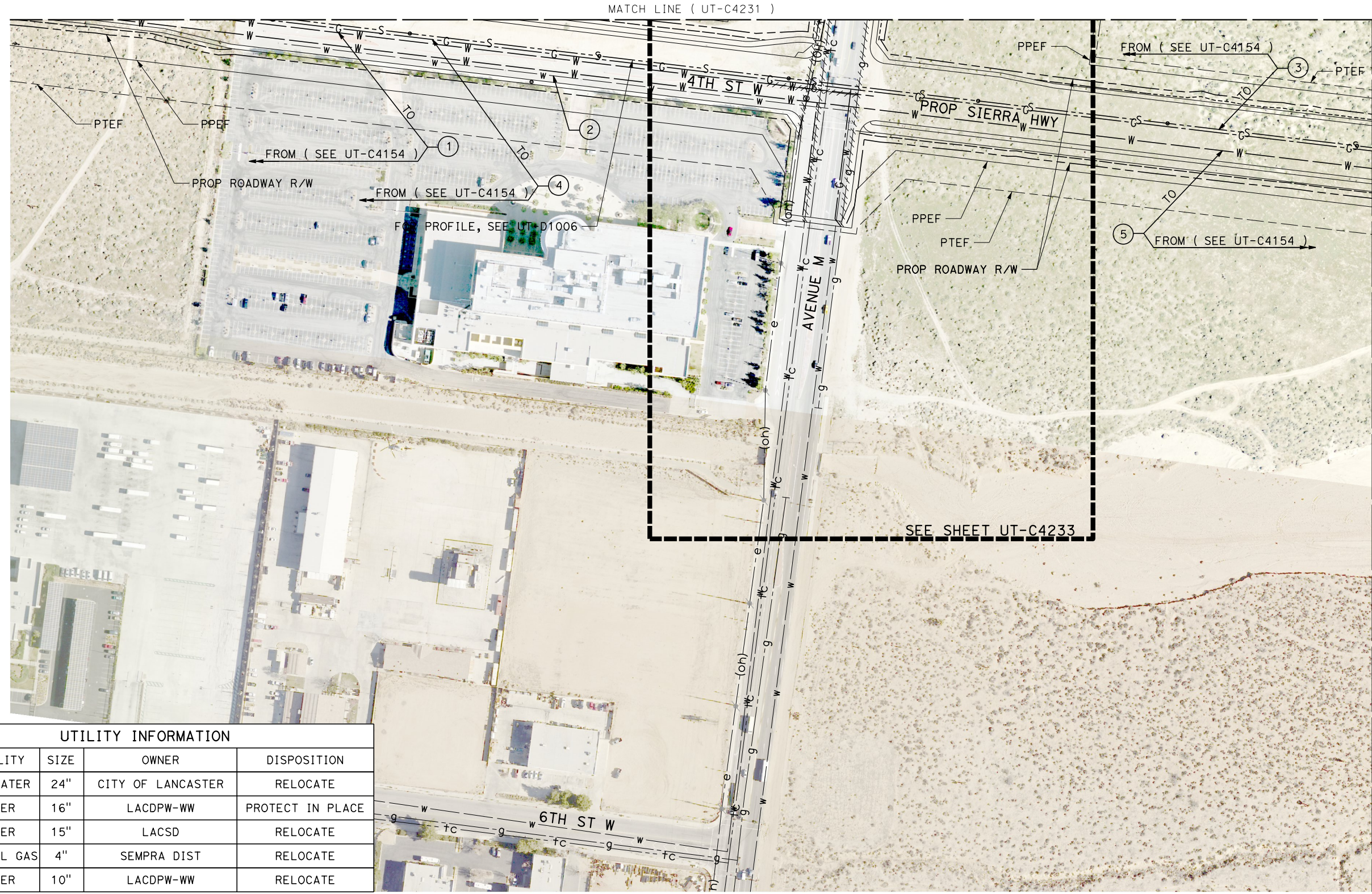
**RECORD SET
PEPD
SUBMITTAL**

**NOT FOR
CONSTRUCTION**



**CALIFORNIA HIGH-SPEED RAIL PROJECT
BAKERSFIELD TO PALMDALE**
COMPOSITE UTILITY PLANS
ALTERNATIVE 1,2,3
STA 21085+00 TO 21110+00

CONTRACT NO.
HSR13-44
DRAWING NO.
UT-C4229
SCALE
AS SHOWN
SHEET NO.
1310

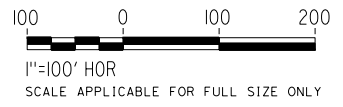
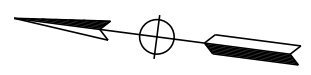


MATCH LINE (UT-C4231)

MATCH LINE (UT-C4238)

SEE SHEET UT-C4233

UTILITY INFORMATION				
#	FACILITY	SIZE	OWNER	DISPOSITION
1	REC WATER	24"	CITY OF LANCASTER	RELOCATE
2	WATER	16"	LACDPW-WW	PROTECT IN PLACE
3	SEWER	15"	LACSD	RELOCATE
4	NATURAL GAS	4"	SEMPRA DIST	RELOCATE
5	WATER	10"	LACDPW-WW	RELOCATE



Projects\T01206.00_CHSRBP\00_CADD\Sheet_Files\UT\A1\1\BP-UT-C4230

1/23/2021 3:17:49 AM

jcs_user_17609

REV	DATE	BY	CHK	APP	DESCRIPTION

DESIGNED BY
D. HOLMAN

DRAWN BY
J. LOPEZ

CHECKED BY
G. CAMPBELL

IN CHARGE
G. CAMPBELL

DATE
01/29/2021

RECORD SET
PEPD
SUBMITTAL

NOT FOR
CONSTRUCTION



CALIFORNIA HIGH-SPEED RAIL PROJECT
BAKERSFIELD TO PALMDALE
COMPOSITE UTILITY PLANS
ALTERNATIVE 1,2,3
STA 21110+00 TO 21135+00

CONTRACT NO.
HSR13-44

DRAWING NO.
UT-C4230

SCALE
AS SHOWN

SHEET NO.
1311

Projects\T01206.00_CHSRBP\00_CADD\Sheet Files\UT\A1\1_NBP-UT-C4231

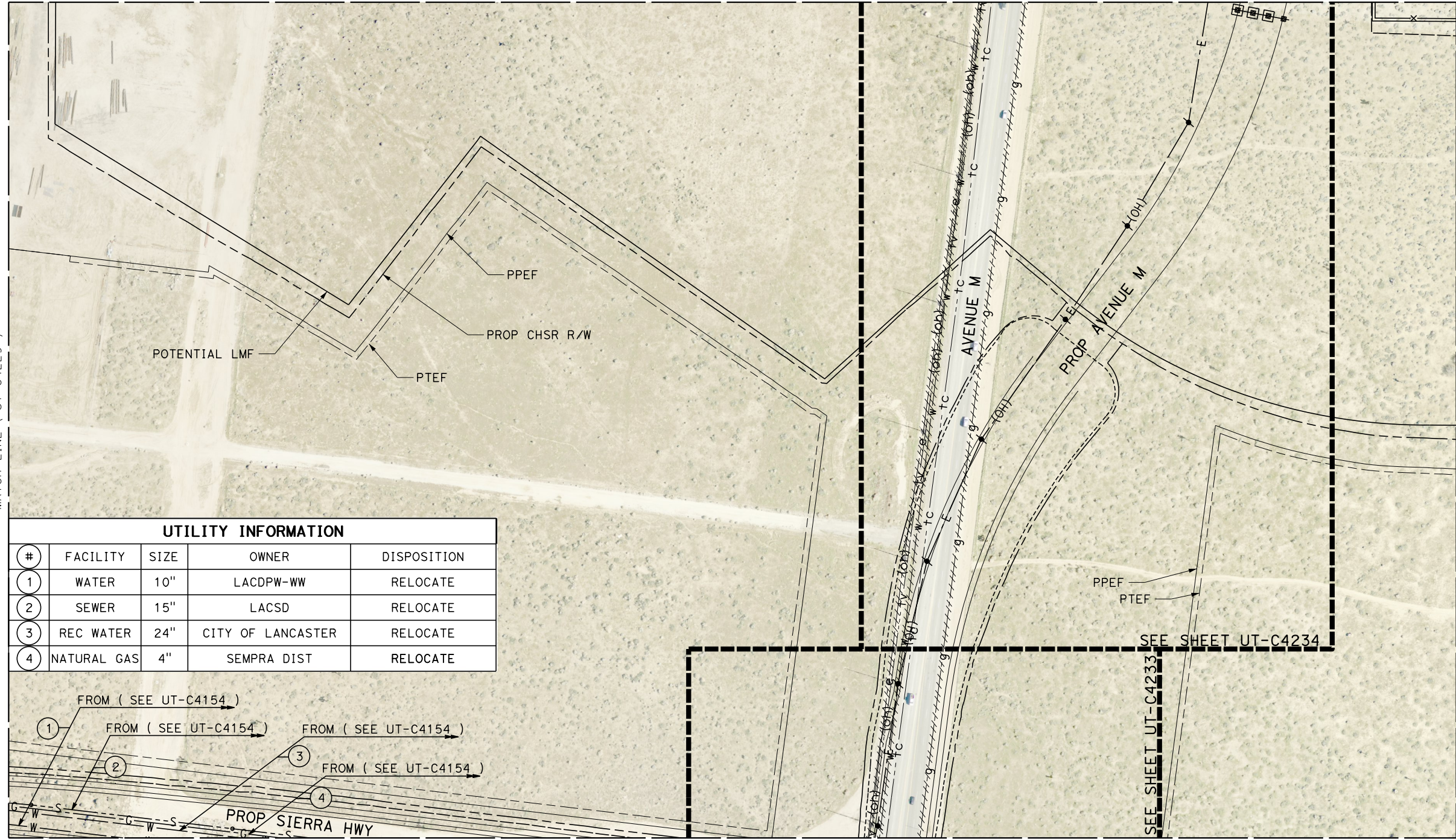
1/23/2021 3:19:14 AM

jcs_user_17609

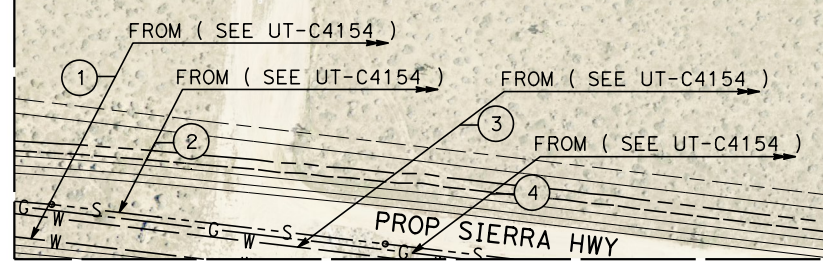
MATCH LINE (UT-C4154)

MATCH LINE (UT-C4229)

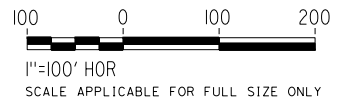
MATCH LINE (UT-C4239)



UTILITY INFORMATION				
#	FACILITY	SIZE	OWNER	DISPOSITION
1	WATER	10"	LACDPW-WW	RELOCATE
2	SEWER	15"	LACSD	RELOCATE
3	REC WATER	24"	CITY OF LANCASTER	RELOCATE
4	NATURAL GAS	4"	SEMPRA DIST	RELOCATE



MATCH LINE (UT-C4230)



REV	DATE	BY	CHK	APP	DESCRIPTION

DESIGNED BY
D. HOLMAN
DRAWN BY
J. LOPEZ
CHECKED BY
G. CAMPBELL
IN CHARGE
G. CAMPBELL
DATE
01/29/2021

**RECORD SET
PEPD
SUBMITTAL**

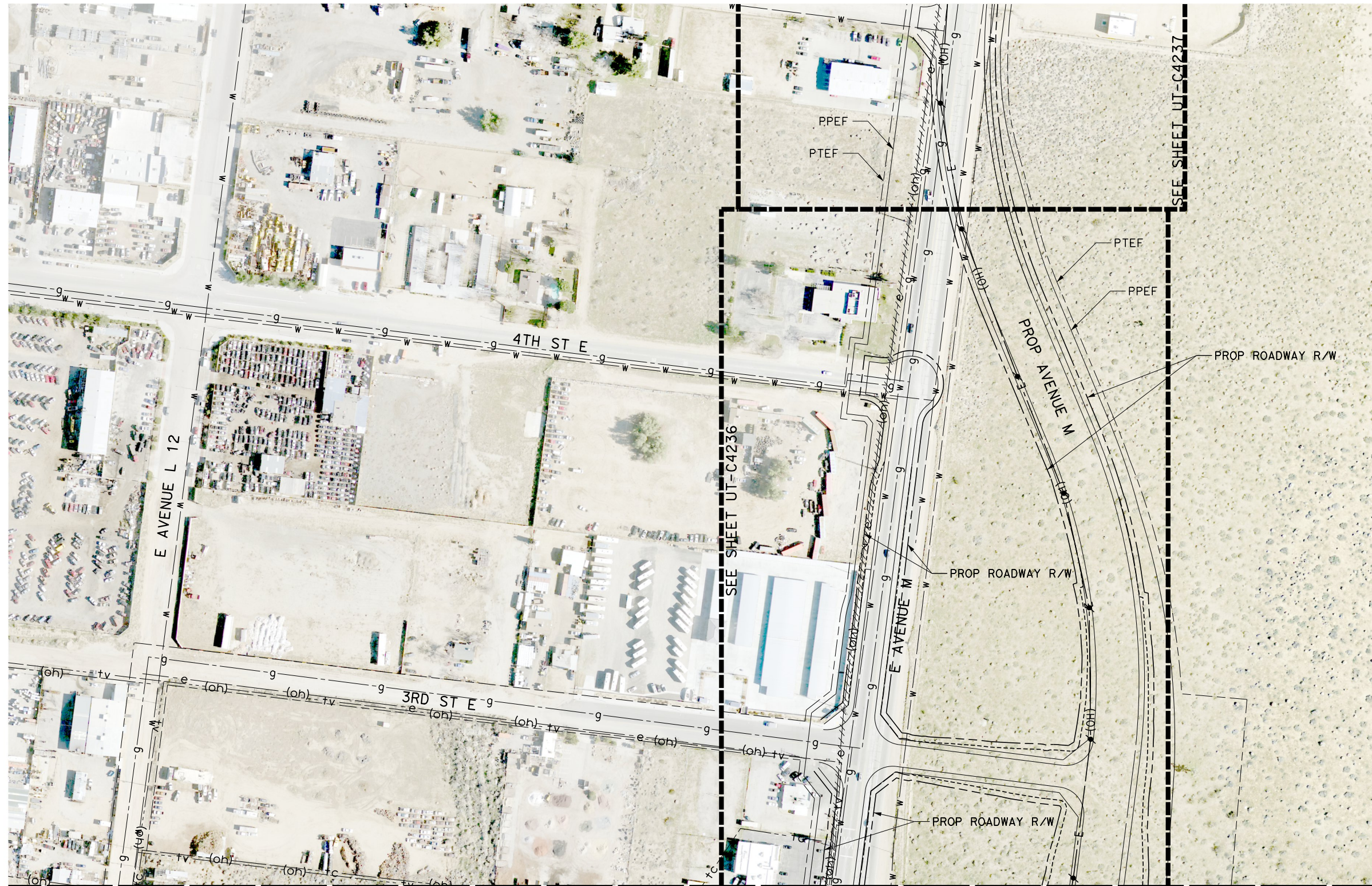
**NOT FOR
CONSTRUCTION**

TYLIN INTERNATIONAL

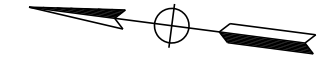


**CALIFORNIA HIGH-SPEED RAIL PROJECT
BAKERSFIELD TO PALMDALE**
COMPOSITE UTILITY PLANS
ALTERNATIVE 1,2,3
STA 21110+00 TO 21135+00

CONTRACT NO.
HSR13-44
DRAWING NO.
UT-C4231
SCALE
AS SHOWN
SHEET NO.
1312



MATCH LINE (UT-C4154)



100 0 100 200
 1"=100' HOR
 SCALE APPLICABLE FOR FULL SIZE ONLY

Projects\T01206.00_CHSRBP\00_CADD\Sheet Files\UT\AI\1\BP-UT-C4232

1/23/2021 3:18:46 AM

ics_user_17609

REV	DATE	BY	CHK	APP	DESCRIPTION

DESIGNED BY
D. HOLMAN
 DRAWN BY
J. LOPEZ
 CHECKED BY
G. CAMPBELL
 IN CHARGE
G. CAMPBELL
 DATE
01/29/2021

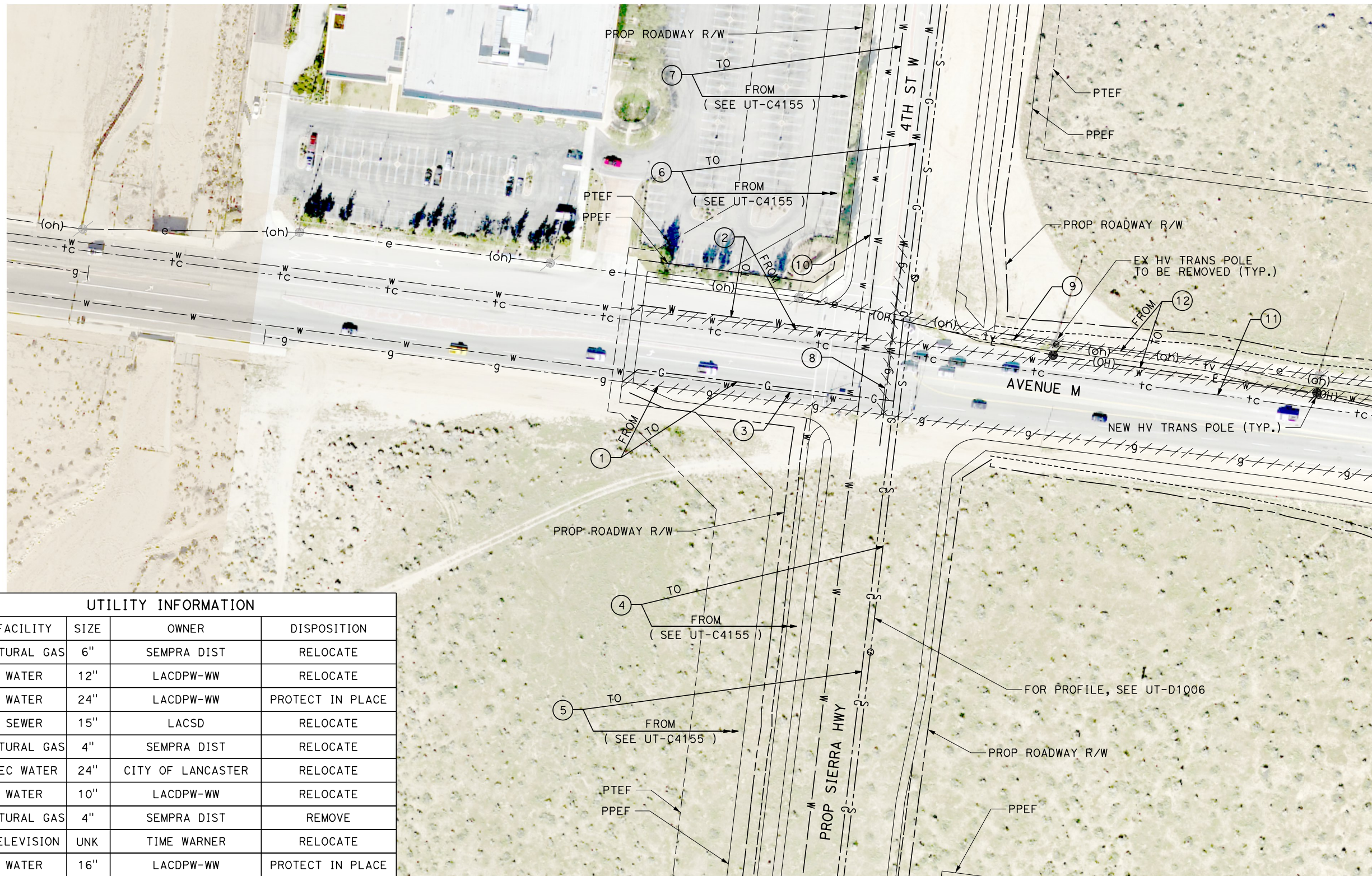
**RECORD SET
 PEPD
 SUBMITTAL**

**NOT FOR
 CONSTRUCTION**



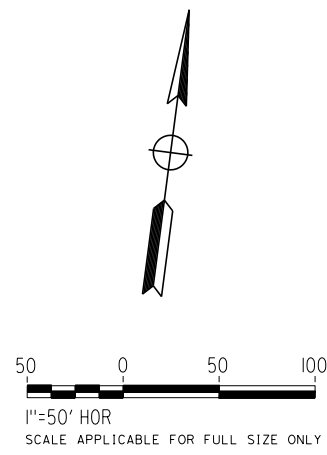
**CALIFORNIA HIGH-SPEED RAIL PROJECT
 BAKERSFIELD TO PALMDALE**
 COMPOSITE UTILITY PLANS
 ALTERNATIVE 1,2,3
 STA 21110+00 TO 21135+00

CONTRACT NO.
HSR13-44
 DRAWING NO.
UT-C4232
 SCALE
AS SHOWN
 SHEET NO.
1313



UTILITY INFORMATION				
#	FACILITY	SIZE	OWNER	DISPOSITION
1	NATURAL GAS	6"	SEMPRA DIST	RELOCATE
2	WATER	12"	LACDPW-WW	RELOCATE
3	WATER	24"	LACDPW-WW	PROTECT IN PLACE
4	SEWER	15"	LACSD	RELOCATE
5	NATURAL GAS	4"	SEMPRA DIST	RELOCATE
6	REC WATER	24"	CITY OF LANCASTER	RELOCATE
7	WATER	10"	LACDPW-WW	RELOCATE
8	NATURAL GAS	4"	SEMPRA DIST	REMOVE
9	TELEVISION	UNK	TIME WARNER	RELOCATE
10	WATER	16"	LACDPW-WW	PROTECT IN PLACE
11	TELECOM	UNK	VERIZON	PROTECT IN PLACE
12	OH POWER	69KV	SCE TRANS	RELOCATE

MATCH LINE (UT-C4234)



REV	DATE	BY	CHK	APP	DESCRIPTION

DESIGNED BY
D. HOLMAN
DRAWN BY
J. LOPEZ
CHECKED BY
G. CAMPBELL
IN CHARGE
G. CAMPBELL
DATE
01/29/2021

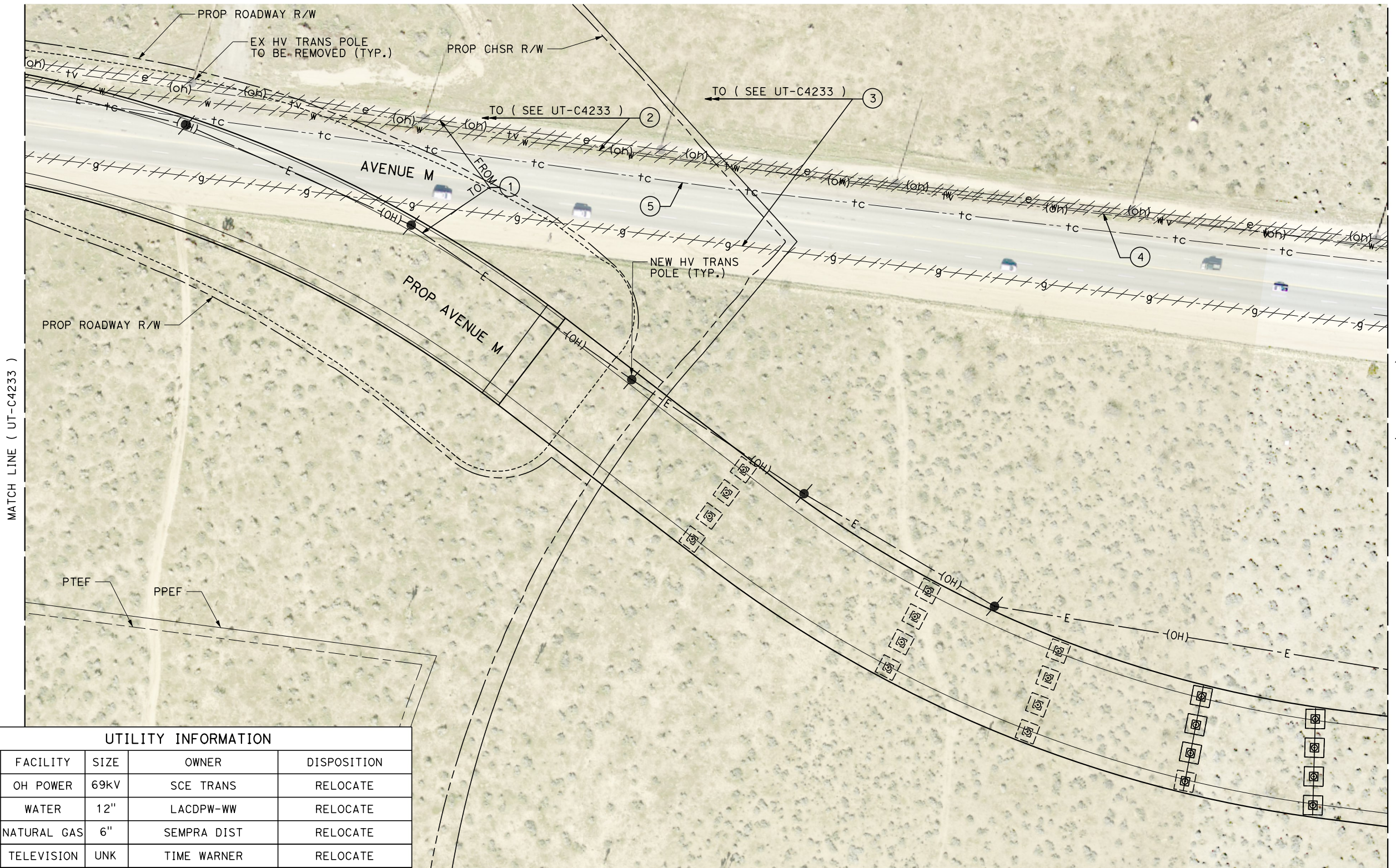
**RECORD SET
PEPD
SUBMITTAL**

**NOT FOR
CONSTRUCTION**

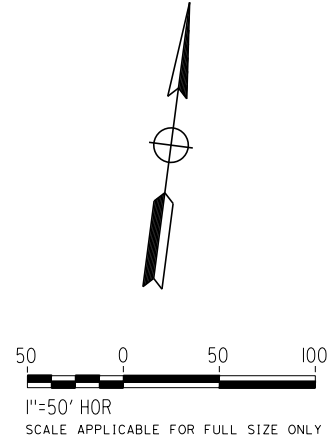


**CALIFORNIA HIGH-SPEED RAIL PROJECT
BAKERSFIELD TO PALMDALE**
COMPOSITE UTILITY PLANS
ALTERNATIVE 1,2,3
STA 21110+00 TO 21135+00

CONTRACT NO.
HSR13-44
DRAWING NO.
UT-C4233
SCALE
AS SHOWN
SHEET NO.
1314



UTILITY INFORMATION				
#	FACILITY	SIZE	OWNER	DISPOSITION
1	OH POWER	69kV	SCE TRANS	RELOCATE
2	WATER	12"	LACDPW-WW	RELOCATE
3	NATURAL GAS	6"	SEMPRA DIST	RELOCATE
4	TELEVISION	UNK	TIME WARNER	RELOCATE
5	TELECOM	UNK	VERIZON	RELOCATE



REV	DATE	BY	CHK	APP	DESCRIPTION

DESIGNED BY
D. HOLMAN
DRAWN BY
J. LOPEZ
CHECKED BY
G. CAMPBELL
IN CHARGE
G. CAMPBELL
DATE
01/29/2021

**RECORD SET
PEPD
SUBMITTAL**

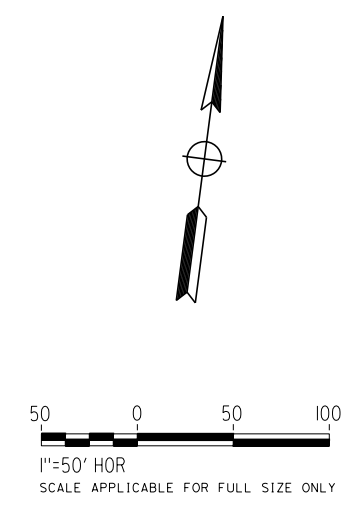
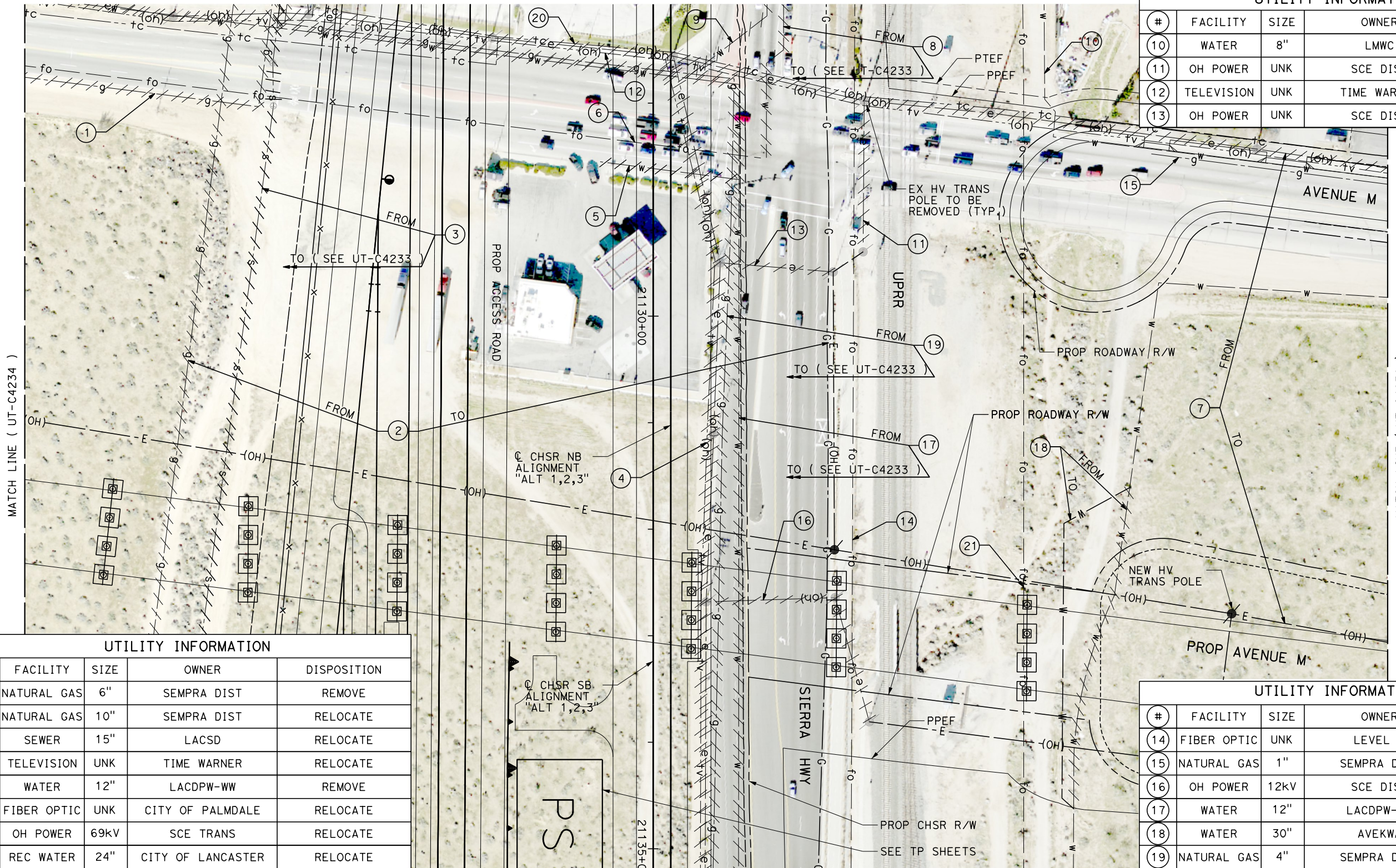
**NOT FOR
CONSTRUCTION**



**CALIFORNIA HIGH-SPEED RAIL PROJECT
BAKERSFIELD TO PALMDALE**
COMPOSITE UTILITY PLANS
ALTERNATIVE 1,2,3
STA 21110+00 TO 21135+00

CONTRACT NO.
HSR13-44
DRAWING NO.
UT-C4234
SCALE
AS SHOWN
SHEET NO.
1315

UTILITY INFORMATION CONT.				
#	FACILITY	SIZE	OWNER	DISPOSITION
10	WATER	8"	LMWC	PROTECT IN PLACE
11	OH POWER	UNK	SCE DIST	RELOCATE
12	TELEVISION	UNK	TIME WARNER	RELOCATE
13	OH POWER	UNK	SCE DIST	RELOCATE



UTILITY INFORMATION				
#	FACILITY	SIZE	OWNER	DISPOSITION
1	NATURAL GAS	6"	SEMPRA DIST	REMOVE
2	NATURAL GAS	10"	SEMPRA DIST	RELOCATE
3	SEWER	15"	LACSD	RELOCATE
4	TELEVISION	UNK	TIME WARNER	RELOCATE
5	WATER	12"	LACDPW-WW	REMOVE
6	FIBER OPTIC	UNK	CITY OF PALMDALE	RELOCATE
7	OH POWER	69kV	SCE TRANS	RELOCATE
8	REC WATER	24"	CITY OF LANCASTER	RELOCATE
9	WATER	12"	LACDPW-WW	REMOVE

UTILITY INFORMATION CONT.				
#	FACILITY	SIZE	OWNER	DISPOSITION
14	FIBER OPTIC	UNK	LEVEL 3	RELOCATE
15	NATURAL GAS	1"	SEMPRA DIST	PROTECT IN PLACE
16	OH POWER	12kV	SCE DIST	RELOCATE
17	WATER	12"	LACDPW-WW	RELOCATE
18	WATER	30"	AVEKWA	RELOCATE
19	NATURAL GAS	4"	SEMPRA DIST	RELOCATE
20	OH TELECOM	UNK	VERIZON	RELOCATE
21	FIBER OPTIC	UNK	AT&T TRANS	RELOCATE

REV	DATE	BY	CHK	APP	DESCRIPTION

DESIGNED BY
D. HOLMAN
DRAWN BY
J. LOPEZ
CHECKED BY
G. CAMPBELL
IN CHARGE
G. CAMPBELL
DATE
01/29/2021

**RECORD SET
PEPD
SUBMITTAL**

**NOT FOR
CONSTRUCTION**



**CALIFORNIA HIGH-SPEED RAIL PROJECT
BAKERSFIELD TO PALMDALE**
COMPOSITE UTILITY PLANS
ALTERNATIVE 1,2,3
STA 21110+00 TO 21135+00

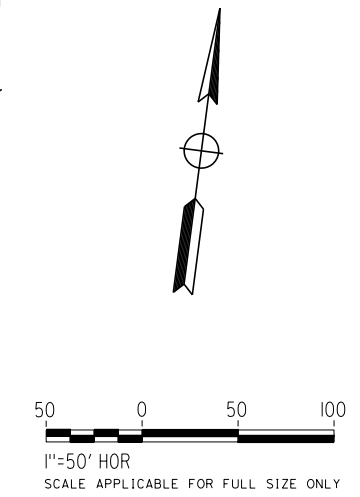
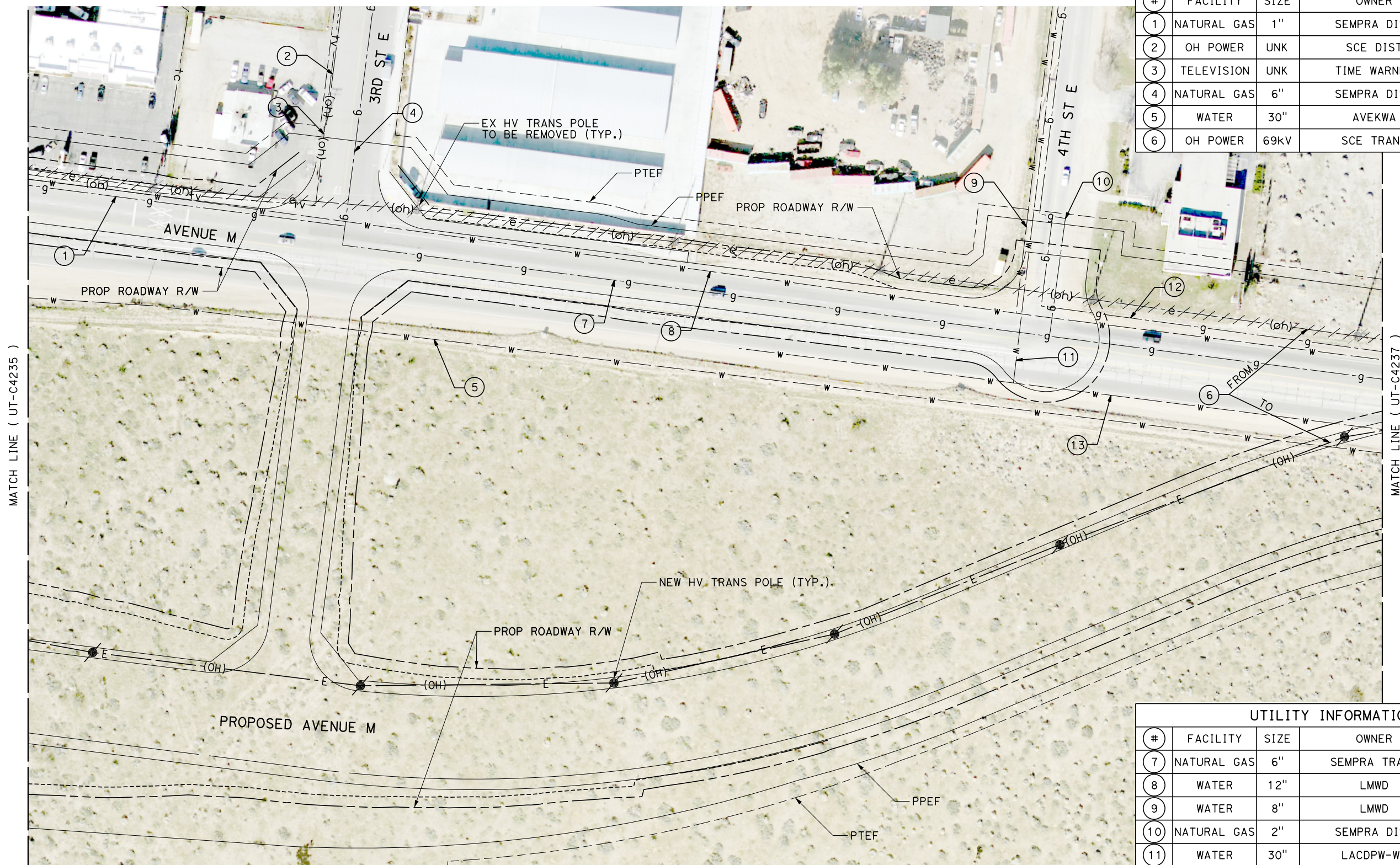
CONTRACT NO.
HSR13-44
DRAWING NO.
UT-C4235
SCALE
AS SHOWN
SHEET NO.
1316

Projects\701206.00_CHSRBP\00_CADD\Sheet Files\UT\1\1_NBP-UT-C4236

1/23/2021 3:19:21 AM

ics_user_17609

UTILITY INFORMATION				
#	FACILITY	SIZE	OWNER	DISPOSITION
1	NATURAL GAS	1"	SEMPRA DIST	PROTECT IN PLACE
2	OH POWER	UNK	SCE DIST	PROTECT IN PLACE
3	TELEVISION	UNK	TIME WARNER	PROTECT IN PLACE
4	NATURAL GAS	6"	SEMPRA DIST	PROTECT IN PLACE
5	WATER	30"	AVEKWA	PROTECT IN PLACE
6	OH POWER	69kV	SCE TRANS	RELOCATE




UTILITY INFORMATION CONT.				
#	FACILITY	SIZE	OWNER	DISPOSITION
7	NATURAL GAS	6"	SEMPRA TRANS	PROTECT IN PLACE
8	WATER	12"	LMWD	PROTECT IN PLACE
9	WATER	8"	LMWD	PROTECT IN PLACE
10	NATURAL GAS	2"	SEMPRA DIST	PROTECT IN PLACE
11	WATER	30"	LACDPW-WW	PROTECT IN PLACE
12	NATURAL GAS	4"	SEMPRA DIST	PROTECT IN PLACE
13	WATER	30"	LACDPW-WW	PROTECT IN PLACE

REV	DATE	BY	CHK	APP	DESCRIPTION

DESIGNED BY
D. HOLMAN
DRAWN BY
J. LOPEZ
CHECKED BY
G. CAMPBELL
IN CHARGE
G. CAMPBELL
DATE
01/29/2021

**RECORD SET
PEPD
SUBMITTAL**

**NOT FOR
CONSTRUCTION**



**CALIFORNIA HIGH-SPEED RAIL PROJECT
BAKERSFIELD TO PALMDALE**
COMPOSITE UTILITY PLANS
ALTERNATIVE 1,2,3
STA 21110+00 TO 21135+00

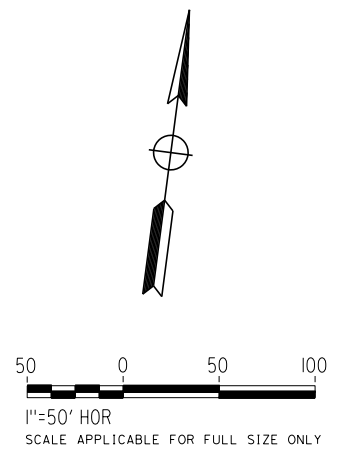
CONTRACT NO.
HSR13-44
DRAWING NO.
UT-C4236
SCALE
AS SHOWN
SHEET NO.
1317

Projects\T01206.00_CHSRBP\00_CADD\Sheet_Files\UT\A1\1_NBP-UT-C4237

1/23/2021 3:19:27 AM

_ics_user_17609

UTILITY INFORMATION				
#	FACILITY	SIZE	OWNER	DISPOSITION
1	WATER	8"	LMWC	PROTECT IN PLACE
2	OH POWER	69kv	SCE TRANS	RELOCATE
3	WATER	12"	LMWC	PROTECT IN PLACE
4	WATER	30"	LACDPW-WW	PROTECT IN PLACE
5	WATER	30"	AVEKWA	PROTECT IN PLACE
6	NATURAL GAS	6"	SEMPRA TRANS	PROTECT IN PLACE
7	NATURAL GAS	4"	SEMPRA DIST	PROTECT IN PLACE



REV	DATE	BY	CHK	APP	DESCRIPTION

DESIGNED BY
D. HOLMAN
DRAWN BY
J. LOPEZ
CHECKED BY
G. CAMPBELL
IN CHARGE
G. CAMPBELL
DATE
01/29/2021

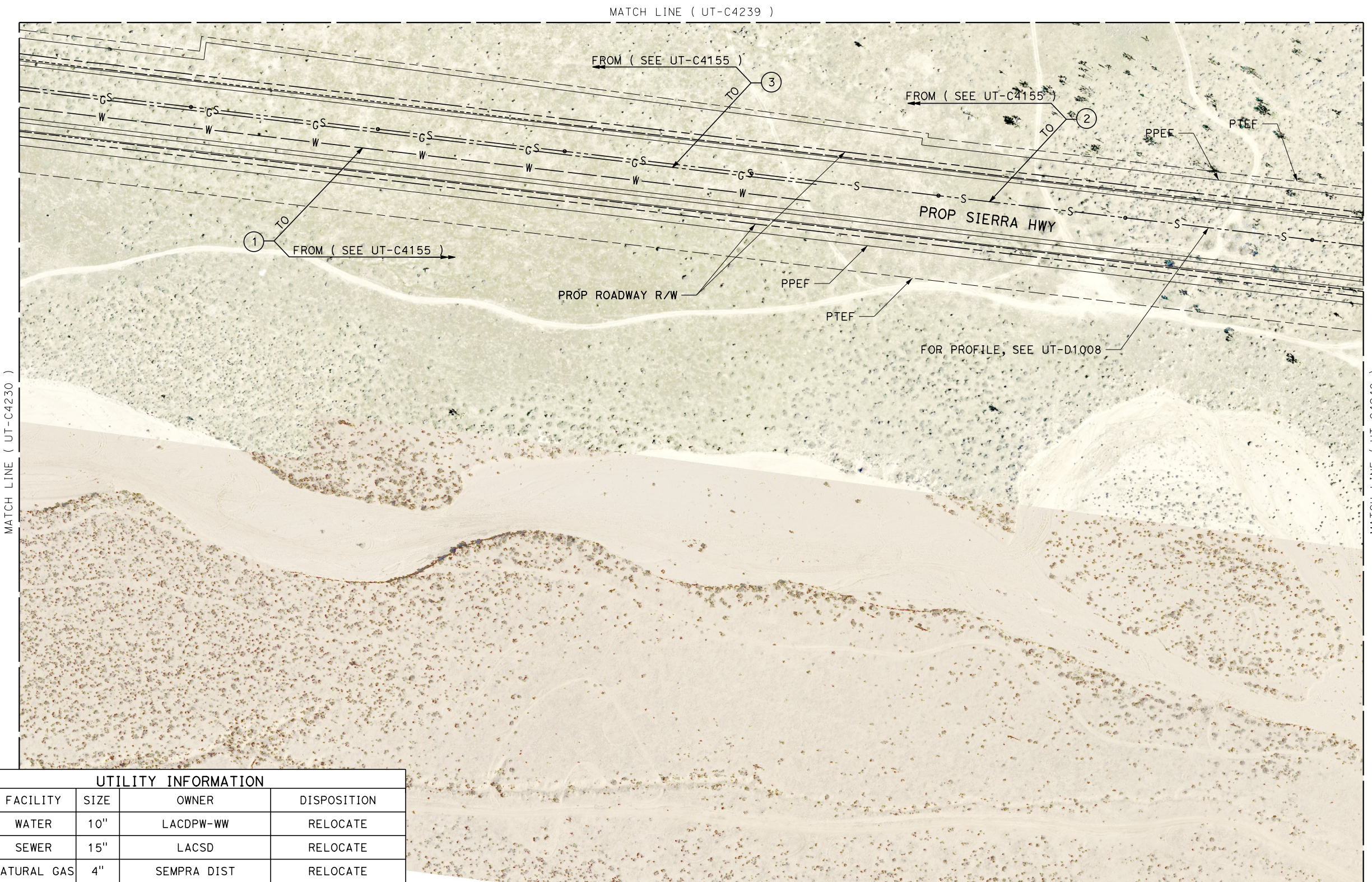
**RECORD SET
PEPD
SUBMITTAL**

**NOT FOR
CONSTRUCTION**

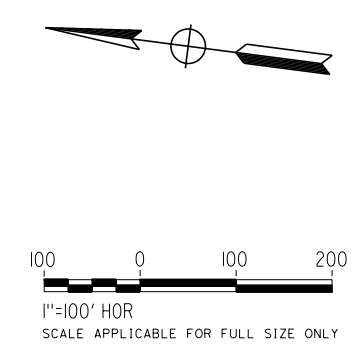


**CALIFORNIA HIGH-SPEED RAIL PROJECT
BAKERSFIELD TO PALMDALE**
COMPOSITE UTILITY PLANS
ALTERNATIVE 1,2,3
STA 21110+00 TO 21135+00

CONTRACT NO.
HSR13-44
DRAWING NO.
UT-C4237
SCALE
AS SHOWN
SHEET NO.
1318



UTILITY INFORMATION				
#	FACILITY	SIZE	OWNER	DISPOSITION
1	WATER	10"	LACDPW-WW	RELOCATE
2	SEWER	15"	LACSD	RELOCATE
3	NATURAL GAS	4"	SEMPRA DIST	RELOCATE



REV	DATE	BY	CHK	APP	DESCRIPTION

DESIGNED BY
D. HOLMAN
DRAWN BY
J. LOPEZ
CHECKED BY
G. CAMPBELL
IN CHARGE
G. CAMPBELL
DATE
01/29/2021

**RECORD SET
PEPD
SUBMITTAL**

**NOT FOR
CONSTRUCTION**



**CALIFORNIA HIGH-SPEED RAIL PROJECT
BAKERSFIELD TO PALMDALE**
COMPOSITE UTILITY PLANS
ALTERNATIVE 1,2,3
STA 21135+00 TO 21160+00

CONTRACT NO.
HSR13-44
DRAWING NO.
UT-C4238
SCALE
AS SHOWN
SHEET NO.
1319

Projects\T01206.00_CHSRBP\00_CADD\Sheet Files\UT\AI\1\BP-UT-C4239

1/23/2021 3:19:29 AM

jcs_user_17609

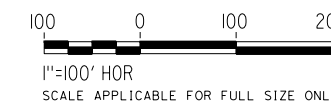
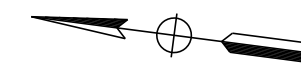
MATCH LINE (UT-C4155)

MATCH LINE (UT-C4231)

MATCH LINE (UT-C4241)



MATCH LINE (UT-C4238)



REV	DATE	BY	CHK	APP	DESCRIPTION

DESIGNED BY
D. HOLMAN

DRAWN BY
J. LOPEZ


CHECKED BY
G. CAMPBELL

IN CHARGE
G. CAMPBELL

DATE
01/29/2021

RECORD SET
PEPD
SUBMITTAL

NOT FOR
CONSTRUCTION



CALIFORNIA HIGH-SPEED RAIL PROJECT
BAKERSFIELD TO PALMDALE
COMPOSITE UTILITY PLANS
ALTERNATIVE 1,2,3
STA 21135+00 TO 21160+00

CONTRACT NO.
HSR13-44

DRAWING NO.
UT-C4239

SCALE
AS SHOWN

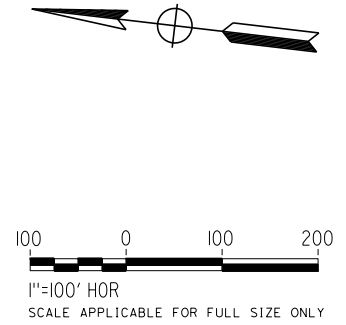
SHEET NO.
1320

MATCH LINE (UT-C4241)



UTILITY INFORMATION

#	FACILITY	SIZE	OWNER	DISPOSITION
1	SEWER	15"	LACSD	RELOCATE
2	WATER	30"	AVEKWA	PROTECT IN PLACE



Projects\701206.00_CHSRBP\00_CADD\Sheet_Files\UT\AI\1\BP-UT-C4240

1/23/2021 3:20:02 AM

jcs_user_17609

REV	DATE	BY	CHK	APP	DESCRIPTION

DESIGNED BY
D. HOLMAN
DRAWN BY
J. LOPEZ
CHECKED BY
G. CAMPBELL
IN CHARGE
G. CAMPBELL
DATE
01/29/2021

**RECORD SET
PEPD
SUBMITTAL**

**NOT FOR
CONSTRUCTION**



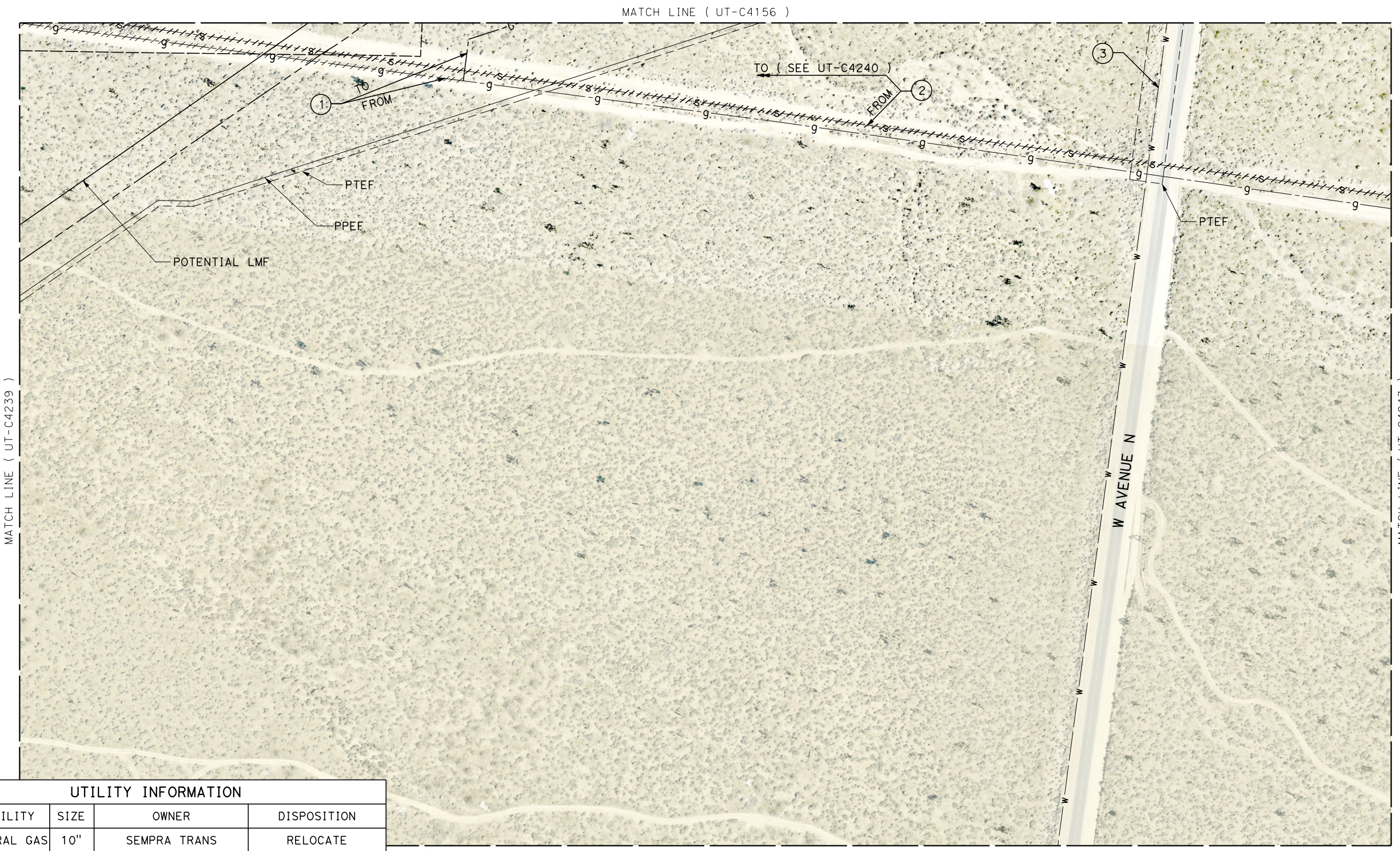
**CALIFORNIA HIGH-SPEED RAIL PROJECT
BAKERSFIELD TO PALMDALE**
COMPOSITE UTILITY PLANS
ALTERNATIVE 1,2,3
STA 21160+00 TO 21185+00

CONTRACT NO.
HSR13-44
DRAWING NO.
UT-C4240
SCALE
AS SHOWN
SHEET NO.
1321

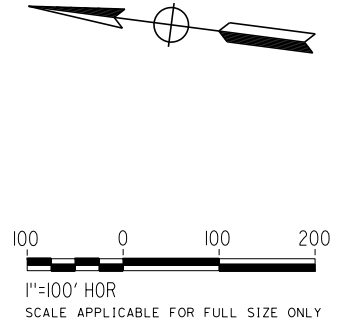
Projects\701206.00_CHSRBP\00_CADD\Sheet Files\UT\AI\1\BP-UT-C4241

1/23/2021 3:19:45 AM

jcs_user_17609



UTILITY INFORMATION				
#	FACILITY	SIZE	OWNER	DISPOSITION
1	NATURAL GAS	10"	SEMPRA TRANS	RELOCATE
2	SEWER	15"	CITY OF PALMDALE	RELOCATE
3	WATER	30"	AVEKWA	PROTECT IN PLACE



REV	DATE	BY	CHK	APP	DESCRIPTION

DESIGNED BY
D. HOLMAN
DRAWN BY
J. LOPEZ
CHECKED BY
G. CAMPBELL
IN CHARGE
G. CAMPBELL
DATE
01/29/2021

**RECORD SET
PEPD
SUBMITTAL**

**NOT FOR
CONSTRUCTION**



**CALIFORNIA HIGH-SPEED RAIL PROJECT
BAKERSFIELD TO PALMDALE**
COMPOSITE UTILITY PLANS
ALTERNATIVE 1,2,3
STA 21160+00 TO 21185+00

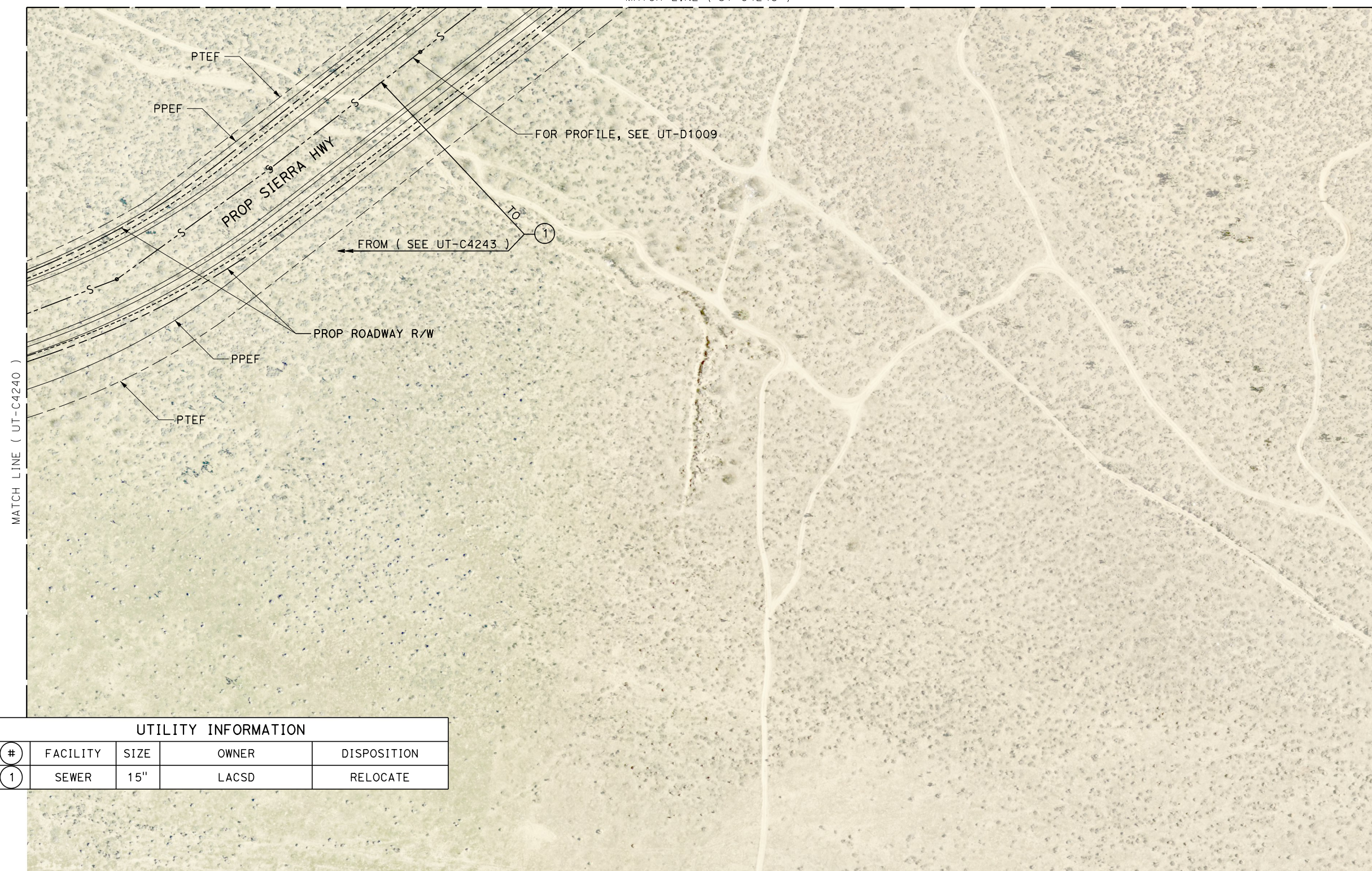
CONTRACT NO.
HSR13-44
DRAWING NO.
UT-C4241
SCALE
AS SHOWN
SHEET NO.
1322

Projects\T01206.00_CHSRBP\00_CADD\Sheet Files\UT\A1\1\BP-UT-C4242

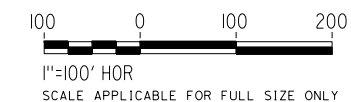
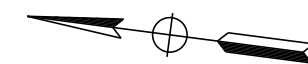
1/23/2021 3:20:34 AM

ics_user_17609

MATCH LINE (UT-C4243)



UTILITY INFORMATION				
#	FACILITY	SIZE	OWNER	DISPOSITION
1	SEWER	15"	LACSD	RELOCATE



REV	DATE	BY	CHK	APP	DESCRIPTION

DESIGNED BY
D. HOLMAN
DRAWN BY
J. LOPEZ
CHECKED BY
G. CAMPBELL
IN CHARGE
G. CAMPBELL
DATE
01/29/2021

RECORD SET
PEPD
SUBMITTAL

NOT FOR
CONSTRUCTION



CALIFORNIA HIGH-SPEED RAIL PROJECT
BAKERSFIELD TO PALMDALE
COMPOSITE UTILITY PLANS
ALTERNATIVE 1,2,3
STA 21185+00 TO 21210+00

CONTRACT NO.
HSR13-44
DRAWING NO.
UT-C4242
SCALE
AS SHOWN
SHEET NO.
1323

Projects\701206.00_CHSRBP\00_CADD\Sheet_Files\UT\AI\1\BP-UT-C4243

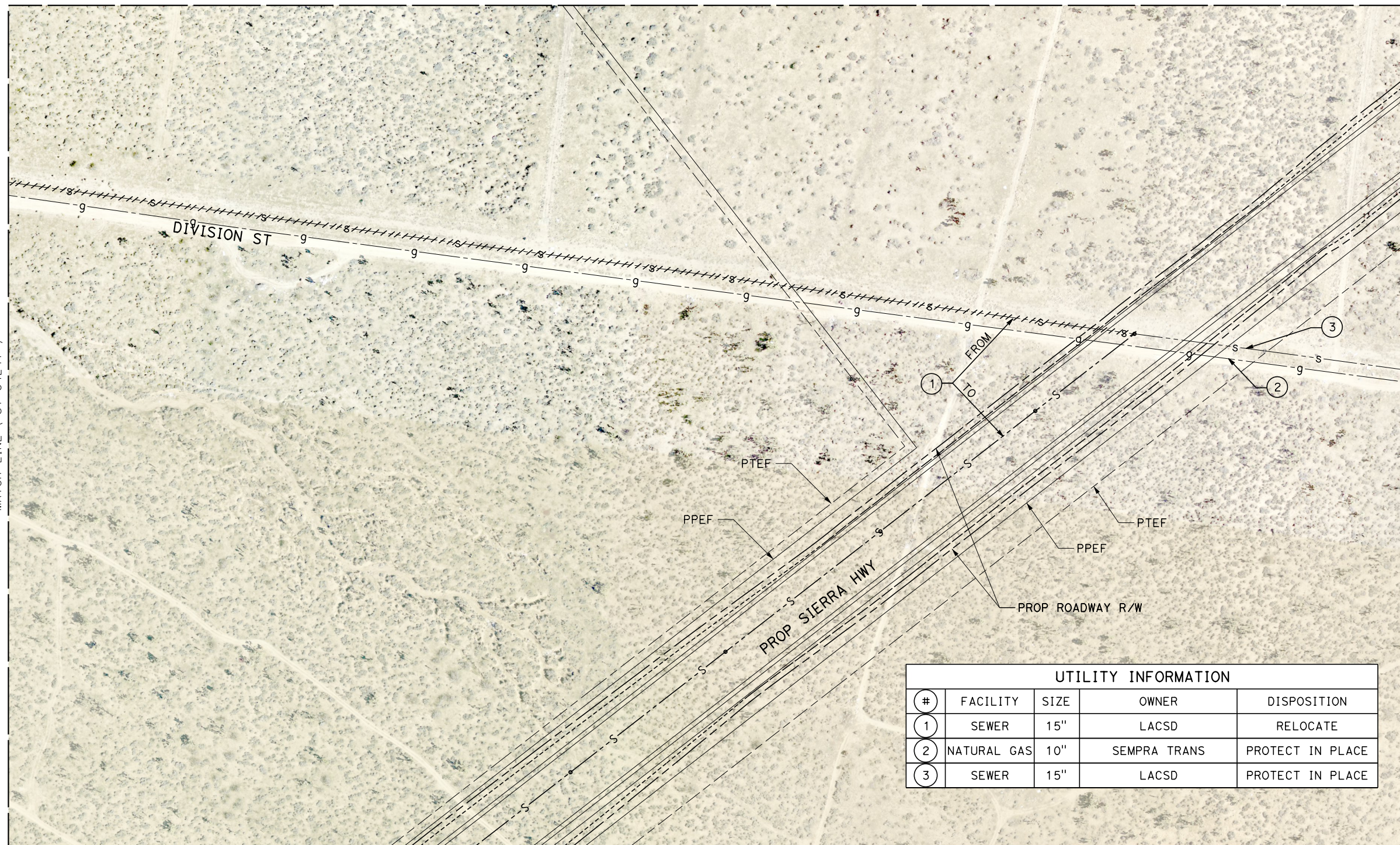
1/23/2021 3:18:59 AM

ics_user_17609

MATCH LINE (UT-C4157)

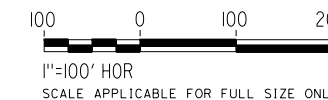
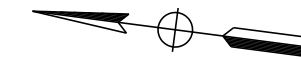
MATCH LINE (UT-C4241)

MATCH LINE (UT-C4244)



MATCH LINE (UT-C4242)

UTILITY INFORMATION				
#	FACILITY	SIZE	OWNER	DISPOSITION
1	SEWER	15"	LACSD	RELOCATE
2	NATURAL GAS	10"	SEMPRA TRANS	PROTECT IN PLACE
3	SEWER	15"	LACSD	PROTECT IN PLACE




REV	DATE	BY	CHK	APP	DESCRIPTION

DESIGNED BY
D. HOLMAN
DRAWN BY
J. LOPEZ
CHECKED BY
G. CAMPBELL
IN CHARGE
G. CAMPBELL
DATE
01/29/2021

**RECORD SET
PEPD
SUBMITTAL**

**NOT FOR
CONSTRUCTION**



**CALIFORNIA HIGH-SPEED RAIL PROJECT
BAKERSFIELD TO PALMDALE**
COMPOSITE UTILITY PLANS
ALTERNATIVE 1,2,3
STA 21185+00 TO 21210+00

CONTRACT NO.
HSR13-44
DRAWING NO.
UT-C4243
SCALE
AS SHOWN
SHEET NO.
1324