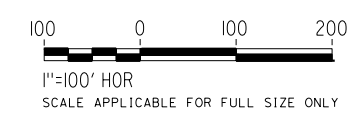
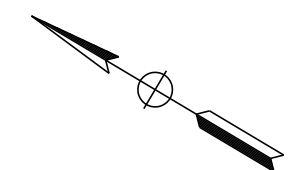



Projects\701206.00_CHSRBP\00_CADD\Sheet_Files\UT\AI\1\BP-UT-C4139

1/23/2021 3:14:39 AM

ics_user_17609



REV	DATE	BY	CHK	APP	DESCRIPTION

DESIGNED BY
D. HOLMAN
DRAWN BY
J. LOPEZ
CHECKED BY
G. CAMPBELL
IN CHARGE
G. CAMPBELL
DATE
01/29/2021

**RECORD SET
PEPD
SUBMITTAL**


**NOT FOR
CONSTRUCTION**



**CALIFORNIA HIGH-SPEED RAIL PROJECT
BAKERSFIELD TO PALMDALE**
COMPOSITE UTILITY PLANS
ALTERNATIVE 1,2,3
STA 20735+00 TO 20760+00

CONTRACT NO.
HSR13-44
DRAWING NO.
UT-C4139
SCALE
AS SHOWN
SHEET NO.
1261

UTILITY INFORMATION				
#	FACILITY	SIZE	OWNER	DISPOSITION
1	OH POWER	66kV	SCE TRANS	RELOCATE
2	OH TELECOM	UNK	VERIZON	RELOCATE



Projects\T01206.00_CHSRBP\00_CADD\Sheet_Files\UT\A1\1\BP-UT-C4140

1/23/2021 3:14:41 AM

jcs_user_17609

REV	DATE	BY	CHK	APP	DESCRIPTION

DESIGNED BY
D. HOLMAN
DRAWN BY
J. LOPEZ
CHECKED BY
G. CAMPBELL
IN CHARGE
G. CAMPBELL
DATE
01/29/2021

RECORD SET
PEPD
SUBMITTAL

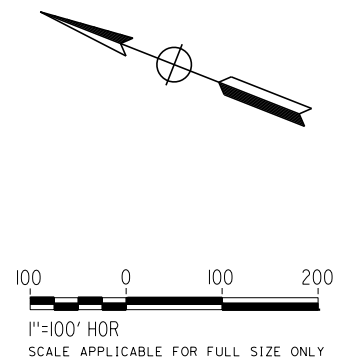
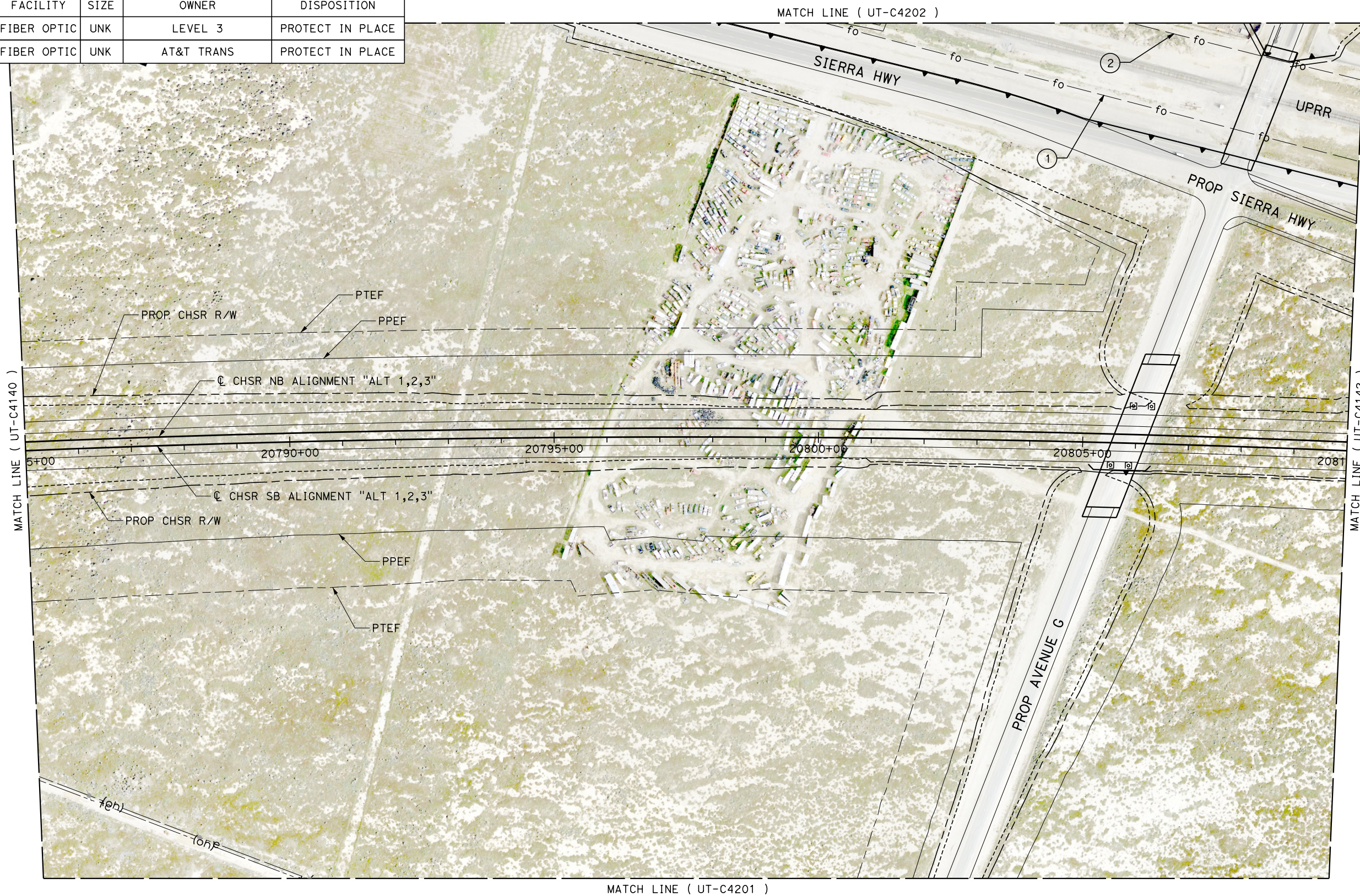
NOT FOR
CONSTRUCTION



CALIFORNIA HIGH-SPEED RAIL PROJECT
BAKERSFIELD TO PALMDALE
COMPOSITE UTILITY PLANS
ALTERNATIVE 1,2,3
STA 20760+00 TO 20785+00

CONTRACT NO.
HSR13-44
DRAWING NO.
UT-C4140
SCALE
AS SHOWN
SHEET NO.
1262

UTILITY INFORMATION				
#	FACILITY	SIZE	OWNER	DISPOSITION
1	FIBER OPTIC	UNK	LEVEL 3	PROTECT IN PLACE
2	FIBER OPTIC	UNK	AT&T TRANS	PROTECT IN PLACE



Projects\701206.00_CHSRBP\00_CADD\Sheet_Files\UT\A1\1\BP-UT-C4141

1/23/2021 3:14:12 AM

jcs_user_17609

REV	DATE	BY	CHK	APP	DESCRIPTION

DESIGNED BY
D. HOLMAN

DRAWN BY
J. LOPEZ

CHECKED BY
G. CAMPBELL

IN CHARGE
G. CAMPBELL

DATE
01/29/2021

RECORD SET
PEPD
SUBMITTAL

NOT FOR
CONSTRUCTION



CALIFORNIA HIGH-SPEED RAIL PROJECT
BAKERSFIELD TO PALMDALE
COMPOSITE UTILITY PLANS
ALTERNATIVE 1,2,3
STA 20785+00 TO 20810+00

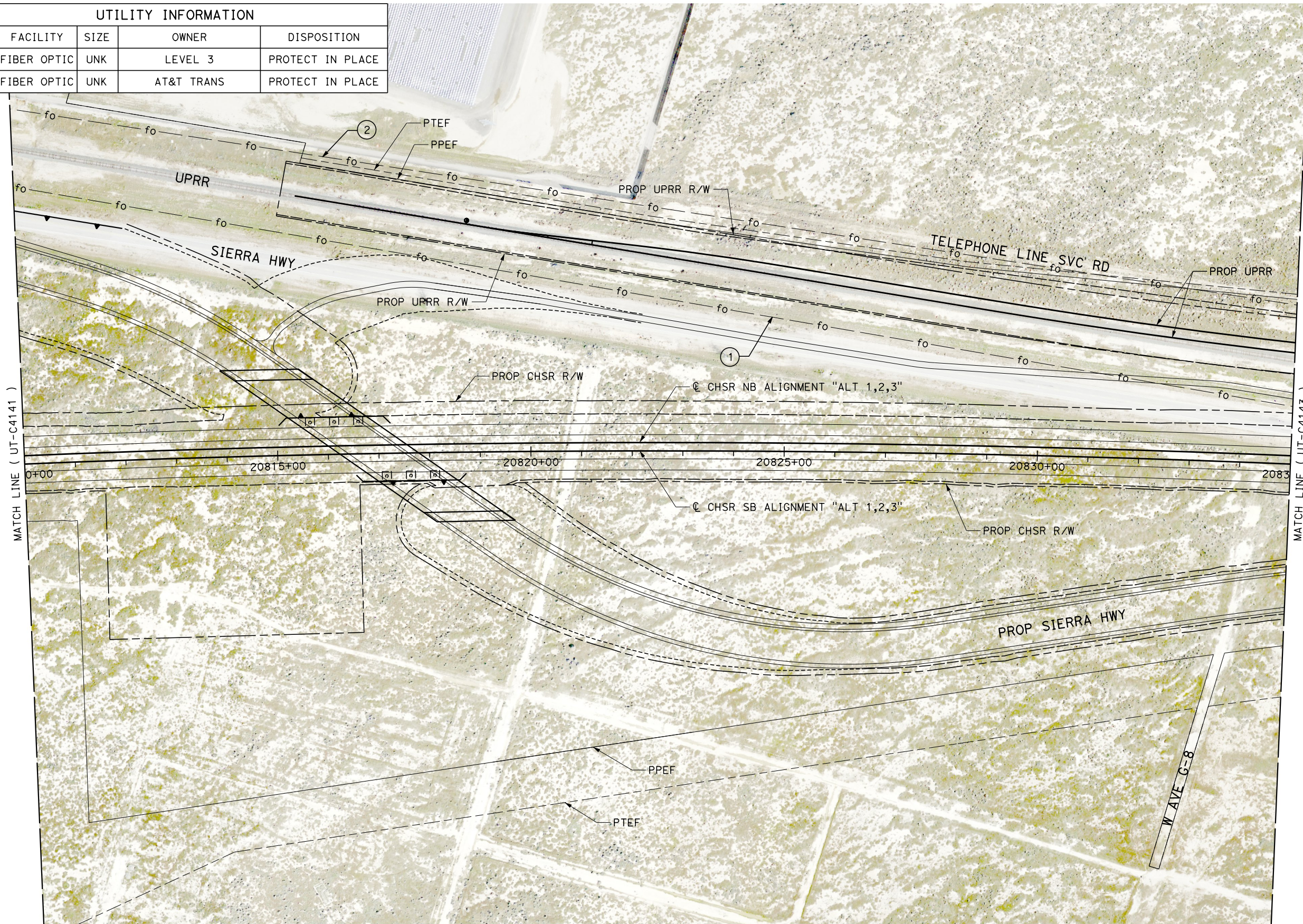
CONTRACT NO.
HSR13-44

DRAWING NO.
UT-C4141

SCALE
AS SHOWN

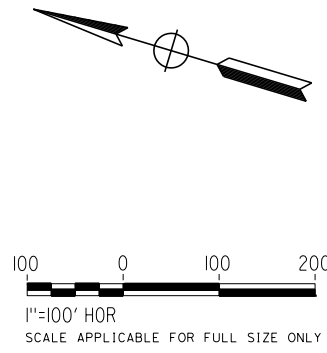
SHEET NO.
1263

UTILITY INFORMATION				
#	FACILITY	SIZE	OWNER	DISPOSITION
1	FIBER OPTIC	UNK	LEVEL 3	PROTECT IN PLACE
2	FIBER OPTIC	UNK	AT&T TRANS	PROTECT IN PLACE



MATCH LINE (UT-C4141)

MATCH LINE (UT-C4143)



Projects\701206.00_CHSRBP\00_CADD\Sheet_Files\UT\A\1\BP-UT-C4142

1/23/2021 3:14:27 AM

ics_user_17609

REV	DATE	BY	CHK	APP	DESCRIPTION

DESIGNED BY
D. HOLMAN
DRAWN BY
J. LOPEZ
CHECKED BY
G. CAMPBELL
IN CHARGE
G. CAMPBELL
DATE
01/29/2021

**RECORD SET
PEPD
SUBMITTAL**

**NOT FOR
CONSTRUCTION**



**CALIFORNIA HIGH-SPEED RAIL PROJECT
BAKERSFIELD TO PALMDALE**
COMPOSITE UTILITY PLANS
ALTERNATIVE 1,2,3
STA 20810+00 TO 20835+00

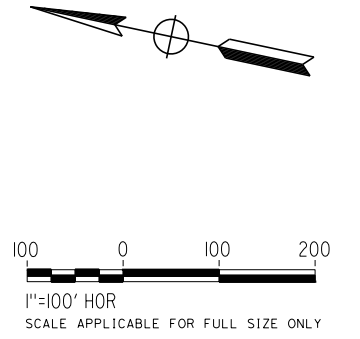
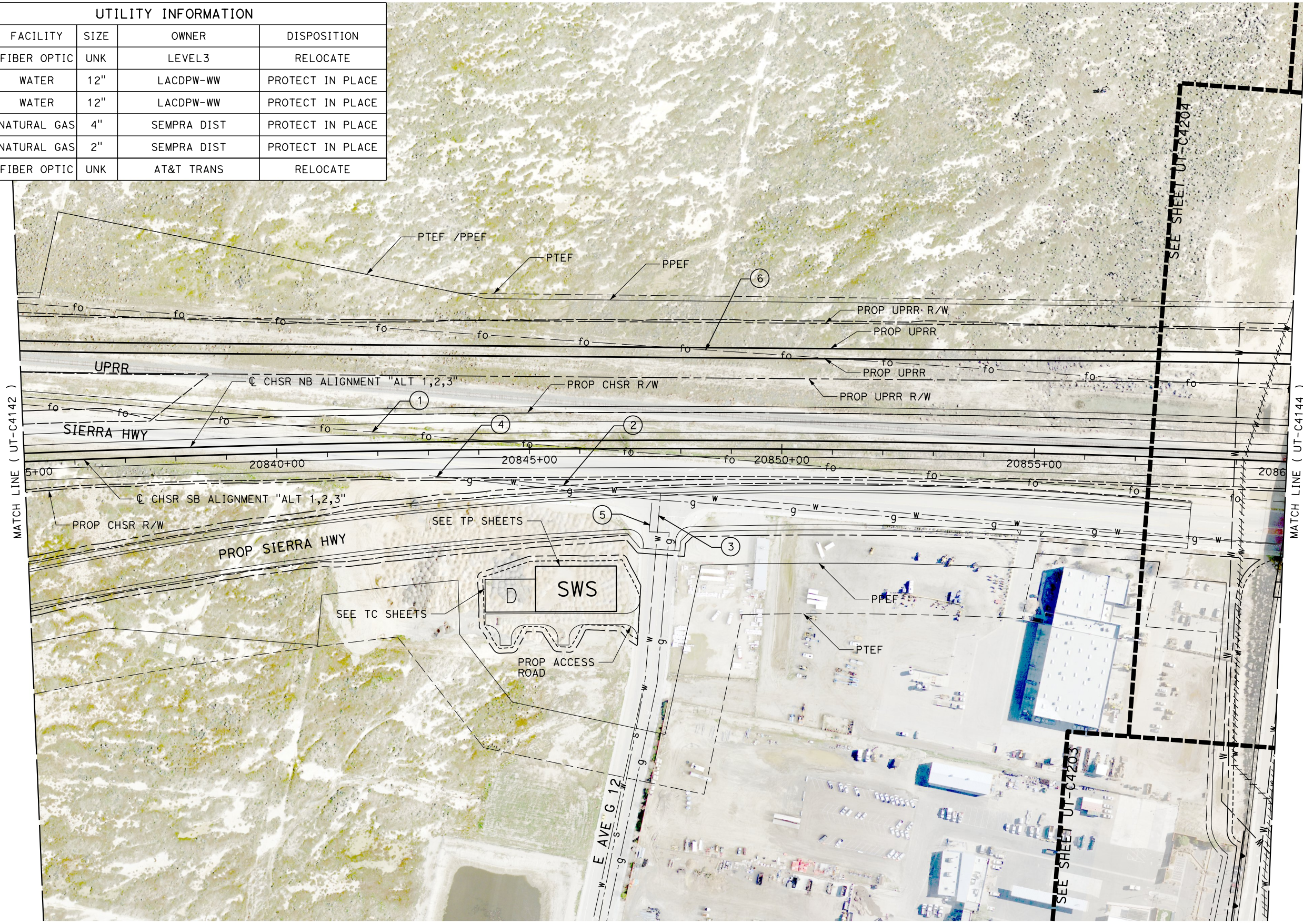
CONTRACT NO.
HSR13-44
DRAWING NO.
UT-C4142
SCALE
AS SHOWN
SHEET NO.
1264

Projects\T01206.00_CHSRBP\00_CADD\Sheet_Files\UT\A1\BP-UT-C4143

1/23/2021 3:13:15 AM

jcs_user_17609

UTILITY INFORMATION				
#	FACILITY	SIZE	OWNER	DISPOSITION
1	FIBER OPTIC	UNK	LEVEL3	RELOCATE
2	WATER	12"	LACDPW-WW	PROTECT IN PLACE
3	WATER	12"	LACDPW-WW	PROTECT IN PLACE
4	NATURAL GAS	4"	SEMPRA DIST	PROTECT IN PLACE
5	NATURAL GAS	2"	SEMPRA DIST	PROTECT IN PLACE
6	FIBER OPTIC	UNK	AT&T TRANS	RELOCATE



REV	DATE	BY	CHK	APP	DESCRIPTION

DESIGNED BY
D. HOLMAN
DRAWN BY
J. LOPEZ
CHECKED BY
G. CAMPBELL
IN CHARGE
G. CAMPBELL
DATE
01/29/2021

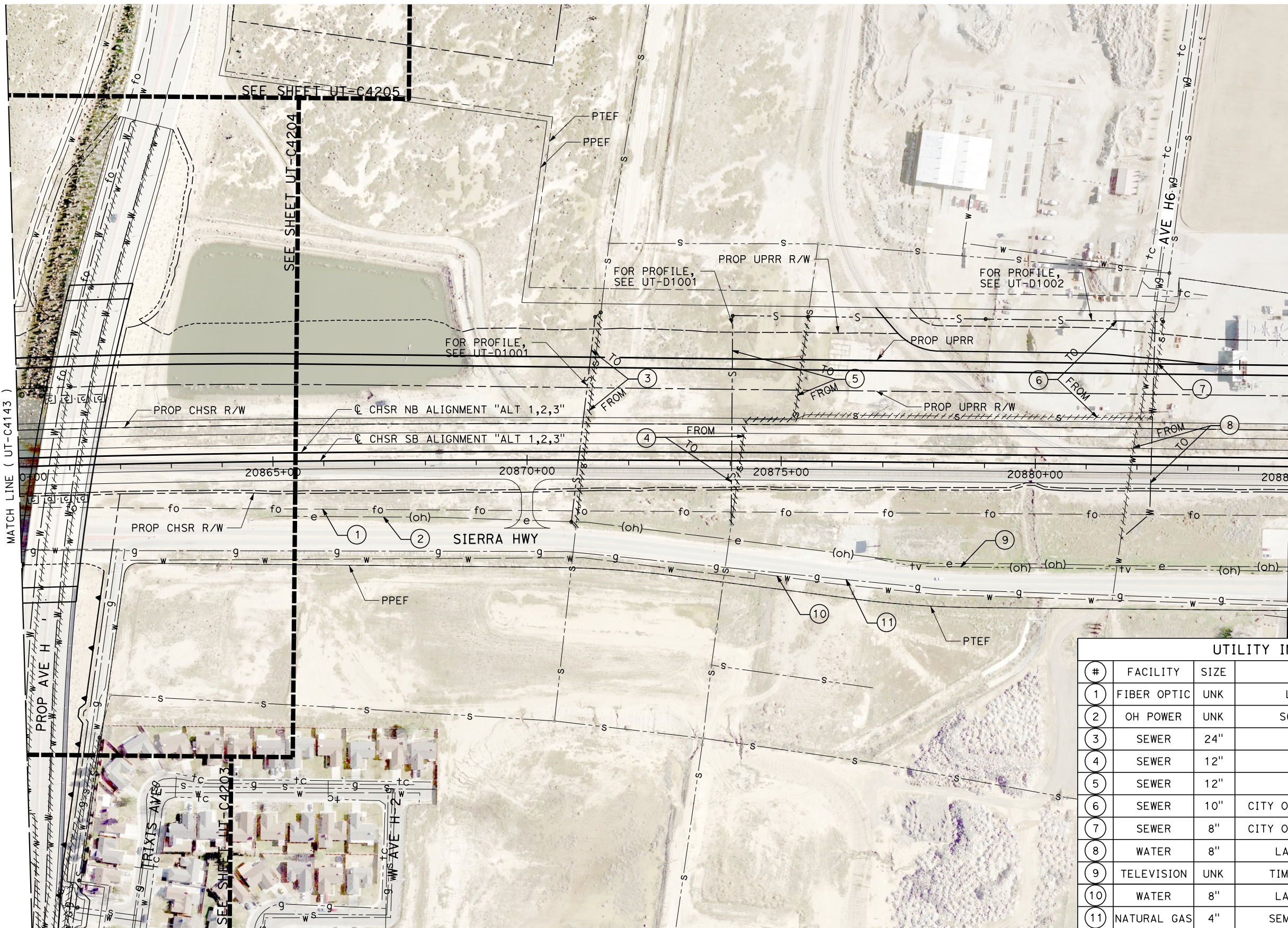
**RECORD SET
PEPD
SUBMITTAL**

**NOT FOR
CONSTRUCTION**



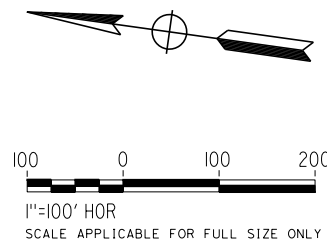
**CALIFORNIA HIGH-SPEED RAIL PROJECT
BAKERSFIELD TO PALMDALE**
COMPOSITE UTILITY PLANS
ALTERNATIVE 1,2,3
STA 20835+00 TO 20860+00

CONTRACT NO.
HSR13-44
DRAWING NO.
UT-C4143
SCALE
AS SHOWN
SHEET NO.
1265



MATCH LINE (UT-C4143)

MATCH LINE (UT-C4145)



UTILITY INFORMATION				
#	FACILITY	SIZE	OWNER	DISPOSITION
1	FIBER OPTIC	UNK	LEVEL3	PROTECT IN PLACE
2	OH POWER	UNK	SCE DIST	PROTECT IN PLACE
3	SEWER	24"	LACSD	RELOCATE
4	SEWER	12"	LACSD	RELOCATE
5	SEWER	12"	LACSD	RELOCATE
6	SEWER	10"	CITY OF LANCASTER	RELOCATE
7	SEWER	8"	CITY OF LANCASTER	REMOVE
8	WATER	8"	LACDPW-WW	RELOCATE
9	TELEVISION	UNK	TIME WARNER	PROTECT IN PLACE
10	WATER	8"	LACDPW-WW	PROTECT IN PLACE
11	NATURAL GAS	4"	SEMPRA DIST	PROTECT IN PLACE

REV	DATE	BY	CHK	APP	DESCRIPTION

DESIGNED BY
D. HOLMAN
DRAWN BY
J. LOPEZ
CHECKED BY
G. CAMPBELL
IN CHARGE
G. CAMPBELL
DATE
01/29/2021

**RECORD SET
PEPD
SUBMITTAL**

**NOT FOR
CONSTRUCTION**

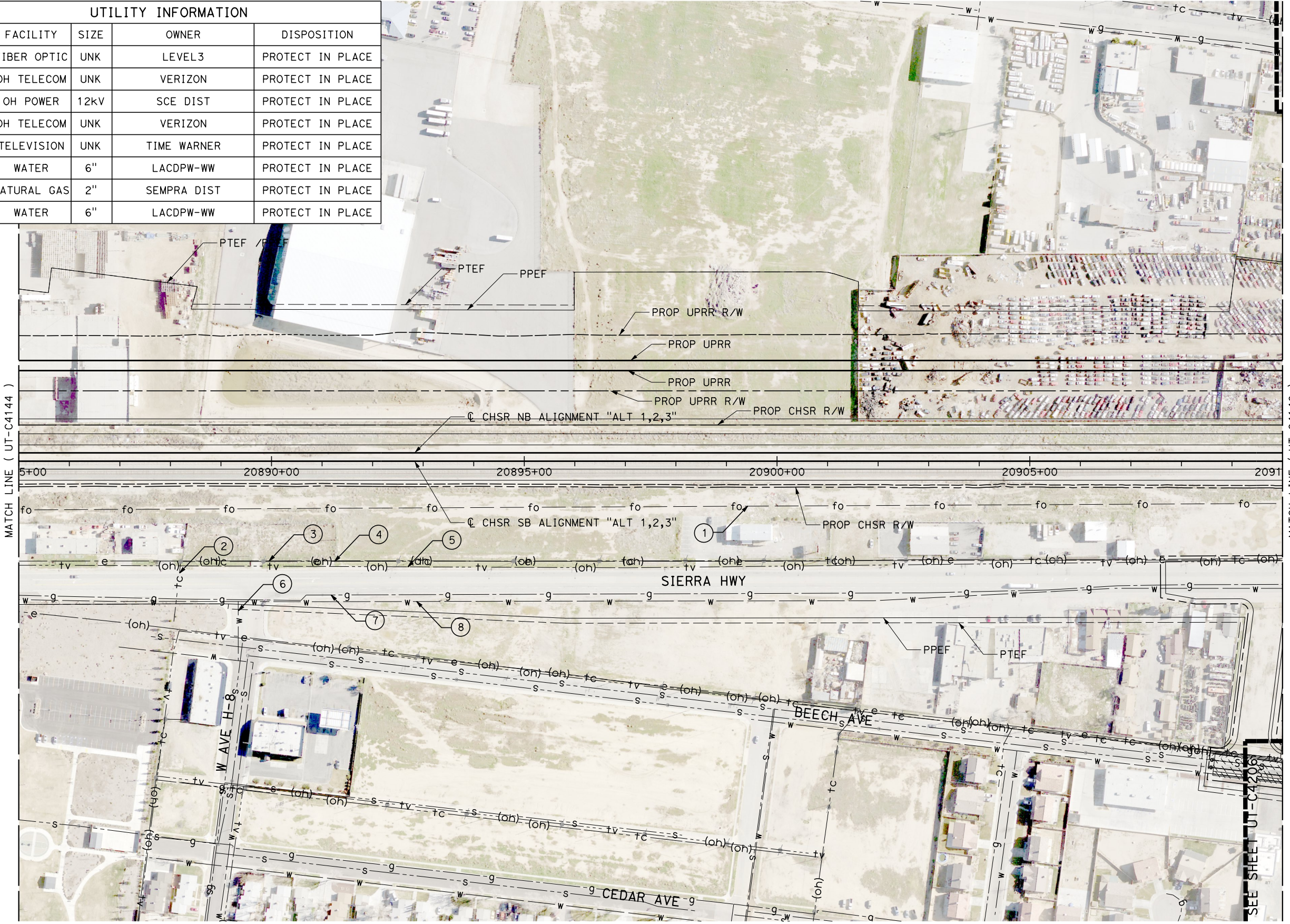


**CALIFORNIA HIGH-SPEED RAIL PROJECT
BAKERSFIELD TO PALMDALE**
COMPOSITE UTILITY PLANS
ALTERNATIVE 1,2,3
STA 20860+00 TO 20885+00

CONTRACT NO.
HSR13-44
DRAWING NO.
UT-C4144
SCALE
AS SHOWN
SHEET NO.
1266

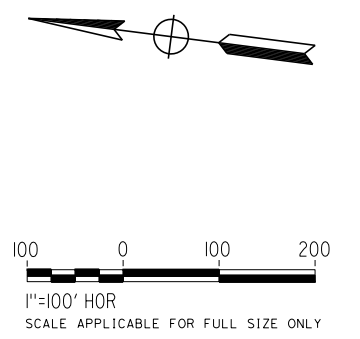
UTILITY INFORMATION

#	FACILITY	SIZE	OWNER	DISPOSITION
1	FIBER OPTIC	UNK	LEVEL3	PROTECT IN PLACE
2	OH TELECOM	UNK	VERIZON	PROTECT IN PLACE
3	OH POWER	12KV	SCE DIST	PROTECT IN PLACE
4	OH TELECOM	UNK	VERIZON	PROTECT IN PLACE
5	TELEVISION	UNK	TIME WARNER	PROTECT IN PLACE
6	WATER	6"	LACDPW-WW	PROTECT IN PLACE
7	NATURAL GAS	2"	SEMPRA DIST	PROTECT IN PLACE
8	WATER	6"	LACDPW-WW	PROTECT IN PLACE



MATCH LINE (UT-C4144)

MATCH LINE (UT-C4146)



Projects\701206_00_CHSRBP\00_CADD\Sheet Files\UT\A1\1_NBP-UT-C4145

1/23/2021 3:15:30 AM

ics_user_17609

REV	DATE	BY	CHK	APP	DESCRIPTION

DESIGNED BY
D. HOLMAN
DRAWN BY
J. LOPEZ
CHECKED BY
G. CAMPBELL
IN CHARGE
G. CAMPBELL
DATE
01/29/2021

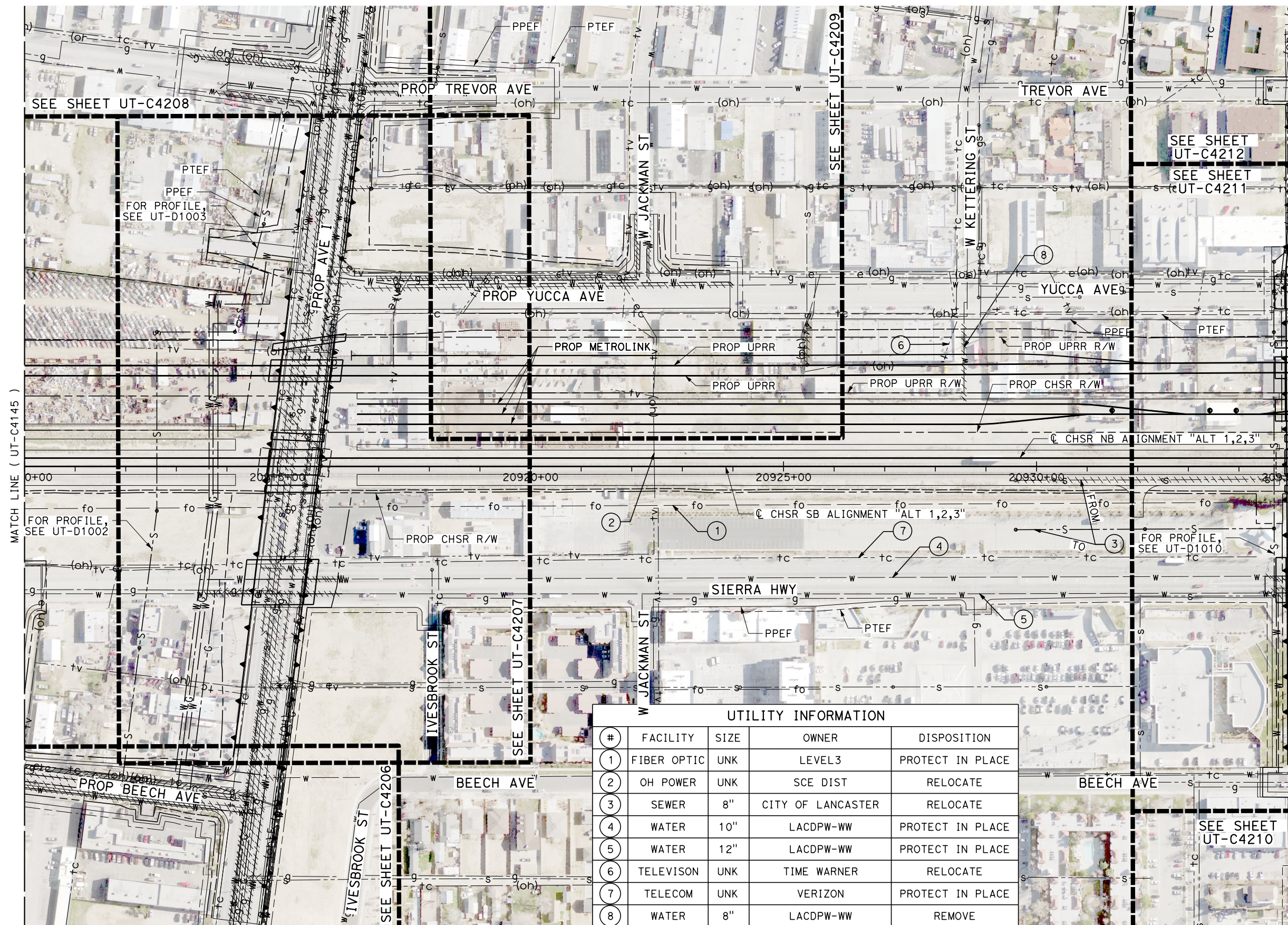
RECORD SET
PEPD
SUBMITTAL

NOT FOR
CONSTRUCTION

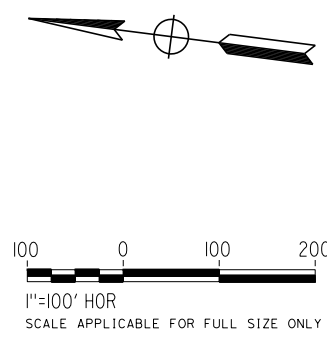


CALIFORNIA HIGH-SPEED RAIL PROJECT
BAKERSFIELD TO PALMDALE
COMPOSITE UTILITY PLANS
ALTERNATIVE 1,2,3
STA 20885+00 TO 20910+00

CONTRACT NO.
HSR13-44
DRAWING NO.
UT-C4145
SCALE
AS SHOWN
SHEET NO.
1267



UTILITY INFORMATION				
#	FACILITY	SIZE	OWNER	DISPOSITION
1	FIBER OPTIC	UNK	LEVEL3	PROTECT IN PLACE
2	OH POWER	UNK	SCE DIST	RELOCATE
3	SEWER	8"	CITY OF LANCASTER	RELOCATE
4	WATER	10"	LACDPW-WW	PROTECT IN PLACE
5	WATER	12"	LACDPW-WW	PROTECT IN PLACE
6	TELEVISION	UNK	TIME WARNER	RELOCATE
7	TELECOM	UNK	VERIZON	PROTECT IN PLACE
8	WATER	8"	LACDPW-WW	REMOVE



REV	DATE	BY	CHK	APP	DESCRIPTION

DESIGNED BY
D. HOLMAN
DRAWN BY
J. LOPEZ
CHECKED BY
G. CAMPBELL
IN CHARGE
G. CAMPBELL
DATE
01/29/2021

**RECORD SET
PEPD
SUBMITTAL**

**NOT FOR
CONSTRUCTION**



**CALIFORNIA HIGH-SPEED RAIL PROJECT
BAKERSFIELD TO PALMDALE**

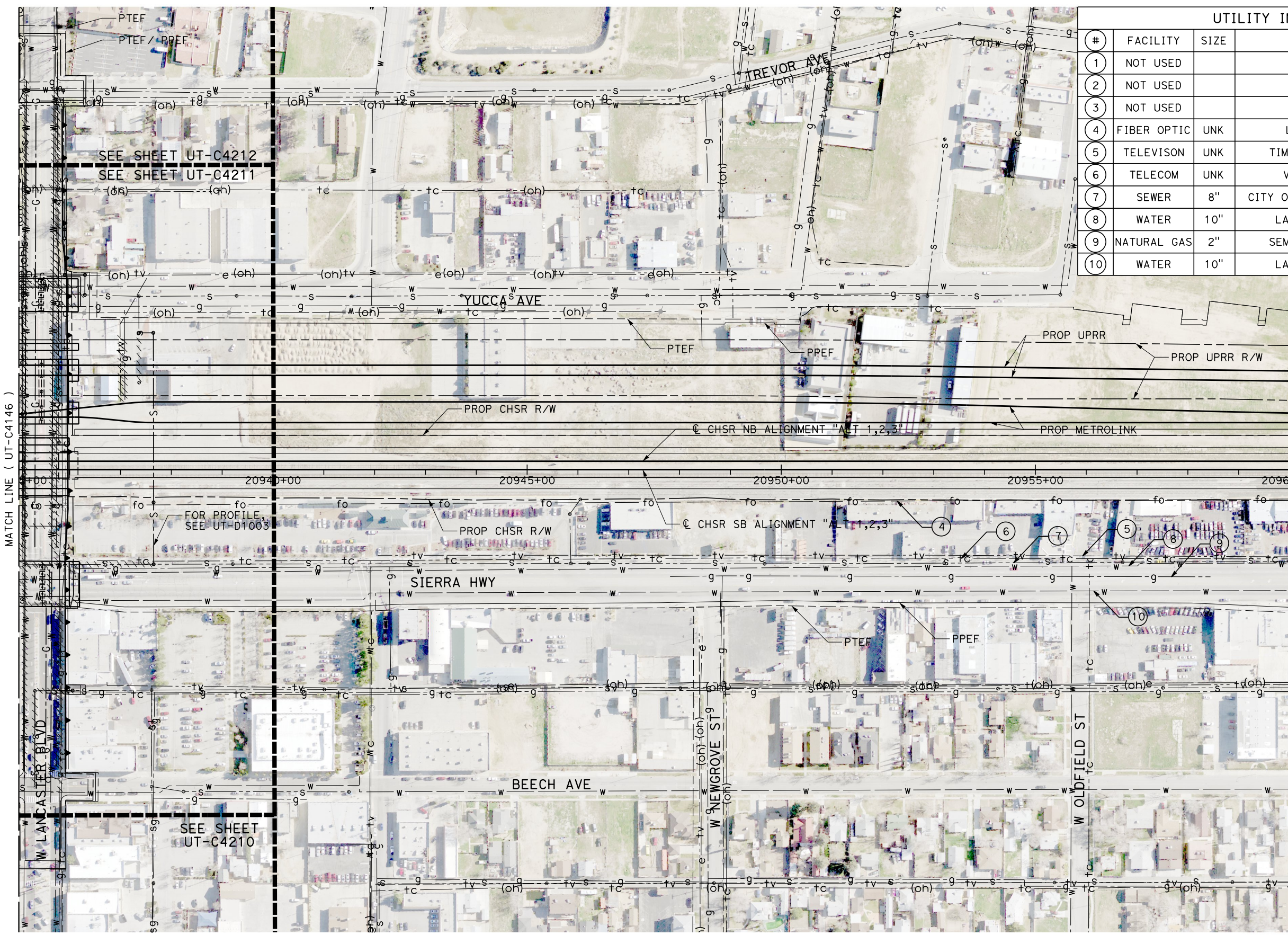
COMPOSITE UTILITY PLANS
ALTERNATIVE 1,2,3
STA 20910+00 TO 20935+00

CONTRACT NO.
HSR13-44

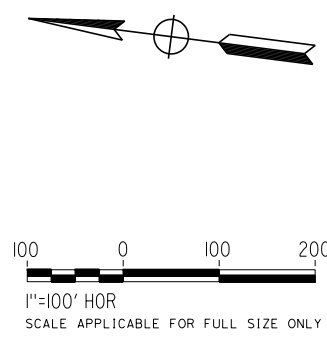
DRAWING NO.
UT-C4146

SCALE
AS SHOWN

SHEET NO.
1268



UTILITY INFORMATION				
#	FACILITY	SIZE	OWNER	DISPOSITION
1	NOT USED			
2	NOT USED			
3	NOT USED			
4	FIBER OPTIC	UNK	LEVEL3	PROTECT IN PLACE
5	TELEVISION	UNK	TIME WARNER	PROTECT IN PLACE
6	TELECOM	UNK	VERIZON	PROTECT IN PLACE
7	SEWER	8"	CITY OF LANCASTER	PROTECT IN PLACE
8	WATER	10"	LACDPW-WW	PROTECT IN PLACE
9	NATURAL GAS	2"	SEMPRA DIST	PROTECT IN PLACE
10	WATER	10"	LACDPW-WW	PROTECT IN PLACE



REV	DATE	BY	CHK	APP	DESCRIPTION

DESIGNED BY
D. HOLMAN
DRAWN BY
J. LOPEZ
CHECKED BY
G. CAMPBELL
IN CHARGE
G. CAMPBELL
DATE
01/29/2021

**RECORD SET
PEPD
SUBMITTAL**

**NOT FOR
CONSTRUCTION**



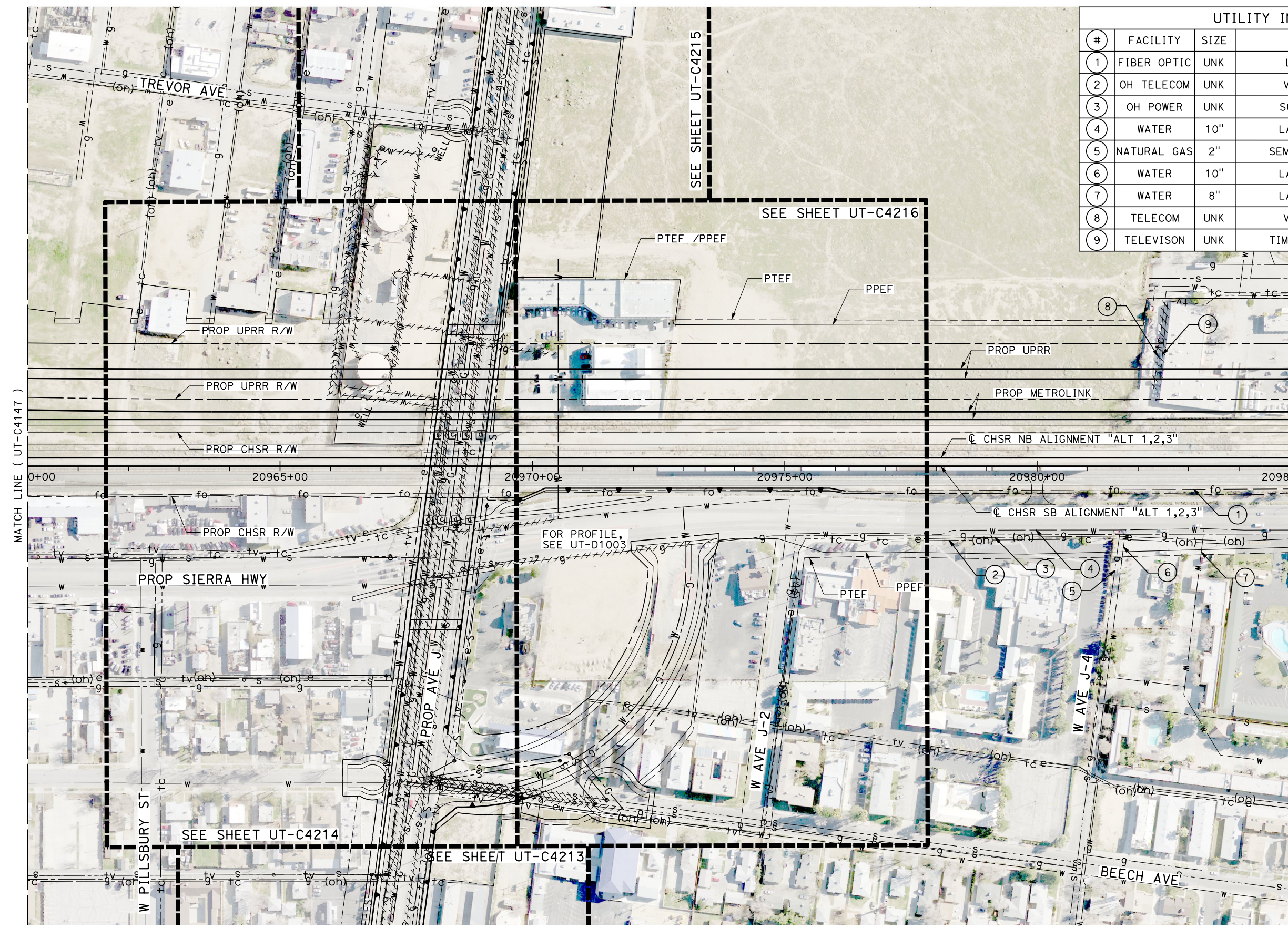
**CALIFORNIA HIGH-SPEED RAIL PROJECT
BAKERSFIELD TO PALMDALE**
COMPOSITE UTILITY PLANS
ALTERNATIVE 1,2,3
STA 20935+00 TO 20960+00

CONTRACT NO.
HSR13-44
DRAWING NO.
UT-C4147
SCALE
AS SHOWN
SHEET NO.
1269

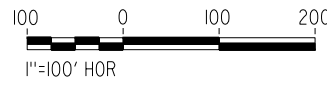
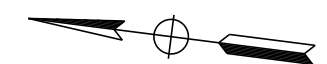
Projects\701206.00_CHSRBP\00_CADD\Sheet_Files\UT\A\1\BP-UT-C4148

1/23/2021 3:14:34 AM

ics_user_17609



UTILITY INFORMATION				
#	FACILITY	SIZE	OWNER	DISPOSITION
1	FIBER OPTIC	UNK	LEVEL3	RELOCATE
2	OH TELECOM	UNK	VERIZON	PROTECT IN PLACE
3	OH POWER	UNK	SCE DIST	PROTECT IN PLACE
4	WATER	10"	LACDP-WW	PROTECT IN PLACE
5	NATURAL GAS	2"	SEMPRA DIST	PROTECT IN PLACE
6	WATER	10"	LACDP-WW	PROTECT IN PLACE
7	WATER	8"	LACDP-WW	PROTECT IN PLACE
8	TELECOM	UNK	VERIZON	REMOVE
9	TELEVISION	UNK	TIME WARNER	REMOVE



SCALE APPLICABLE FOR FULL SIZE ONLY

REV	DATE	BY	CHK	APP	DESCRIPTION

DESIGNED BY
D. HOLMAN

DRAWN BY
J. LOPEZ

CHECKED BY
G. CAMPBELL

IN CHARGE
G. CAMPBELL

DATE
01/29/2021

**RECORD SET
PEPD
SUBMITTAL**

**NOT FOR
CONSTRUCTION**



**CALIFORNIA HIGH-SPEED RAIL PROJECT
BAKERSFIELD TO PALMDALE**

COMPOSITE UTILITY PLANS
ALTERNATIVE 1,2,3
STA 20960+00 TO 20985+00

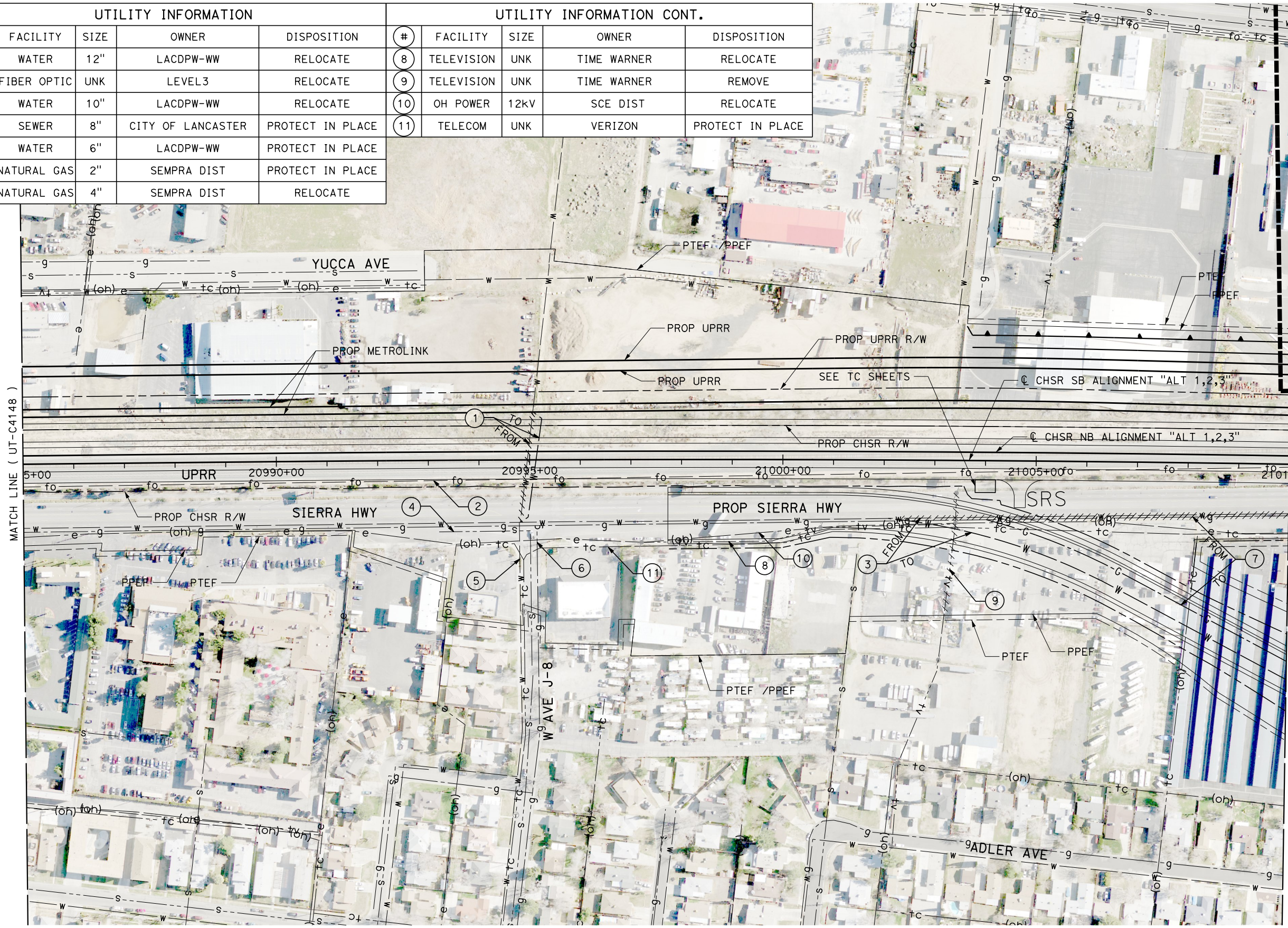
CONTRACT NO.
HSR13-44

DRAWING NO.
UT-C4148

SCALE
AS SHOWN

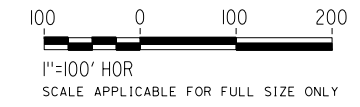
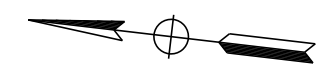
SHEET NO.
1270

UTILITY INFORMATION				UTILITY INFORMATION CONT.					
#	FACILITY	SIZE	OWNER	DISPOSITION	#	FACILITY	SIZE	OWNER	DISPOSITION
1	WATER	12"	LACDPW-WW	RELOCATE	8	TELEVISION	UNK	TIME WARNER	RELOCATE
2	FIBER OPTIC	UNK	LEVEL3	RELOCATE	9	TELEVISION	UNK	TIME WARNER	REMOVE
3	WATER	10"	LACDPW-WW	RELOCATE	10	OH POWER	12KV	SCE DIST	RELOCATE
4	SEWER	8"	CITY OF LANCASTER	PROTECT IN PLACE	11	TELECOM	UNK	VERIZON	PROTECT IN PLACE
5	WATER	6"	LACDPW-WW	PROTECT IN PLACE					
6	NATURAL GAS	2"	SEMPRA DIST	PROTECT IN PLACE					
7	NATURAL GAS	4"	SEMPRA DIST	RELOCATE					



MATCH LINE (UT-C4148)

MATCH LINE (UT-C4150)



Projects\701206.00_CHSRBP\00_CADD\Sheet_Files\UT\AI\1_NBP-UT-C4149

1/23/2021 3:15:18 AM

ics_user_17609

REV	DATE	BY	CHK	APP	DESCRIPTION

DESIGNED BY
D. HOLMAN
DRAWN BY
J. LOPEZ
CHECKED BY
G. CAMPBELL
IN CHARGE
G. CAMPBELL
DATE
01/29/2021

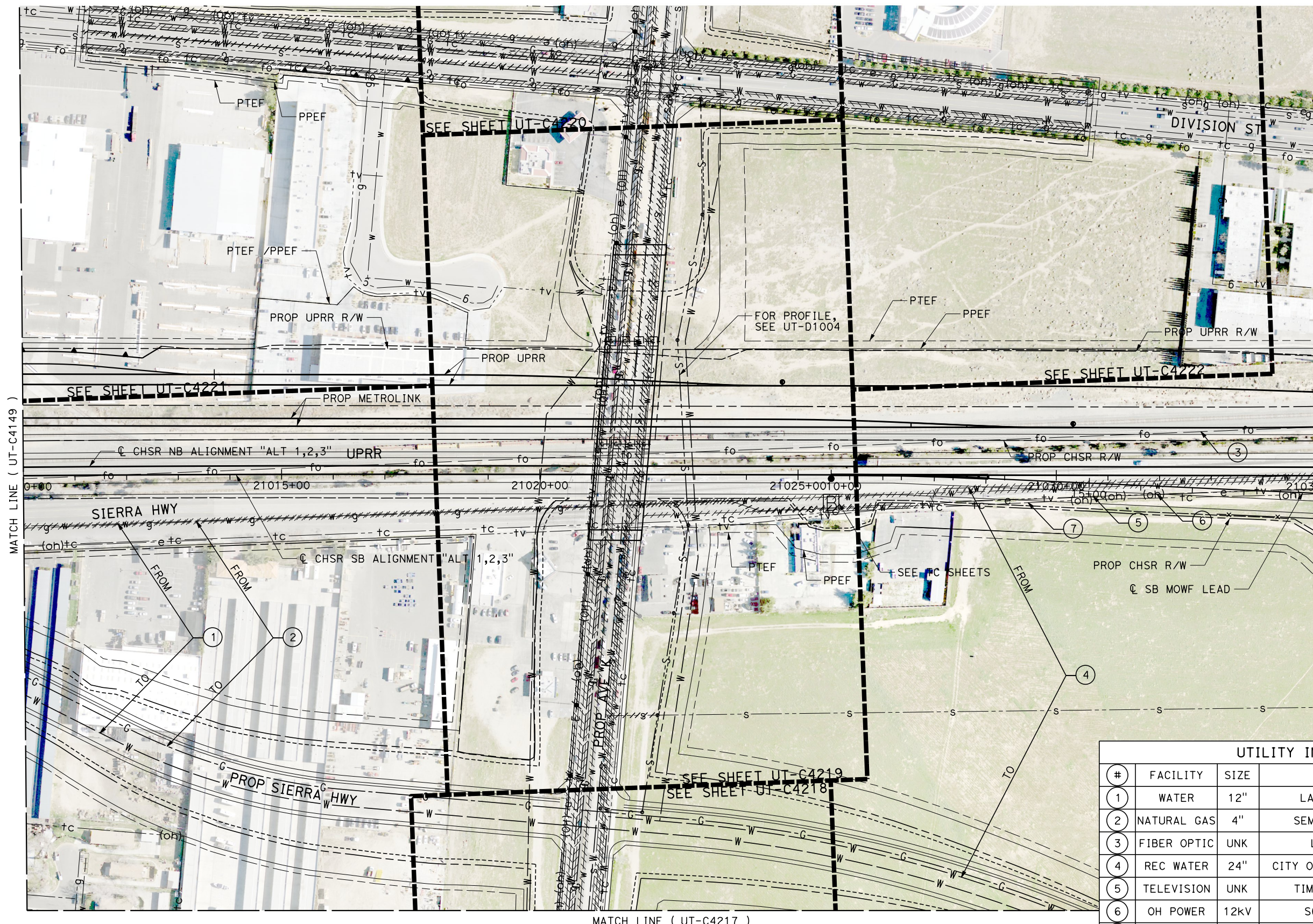
RECORD SET
PEPD
SUBMITTAL

NOT FOR
CONSTRUCTION



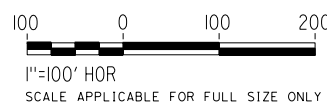
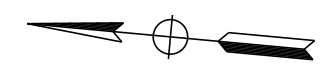
CALIFORNIA HIGH-SPEED RAIL PROJECT
BAKERSFIELD TO PALMDALE
COMPOSITE UTILITY PLANS
ALTERNATIVE 1,2,3
STA 20985+00 TO 21010+00

CONTRACT NO.
HSR13-44
DRAWING NO.
UT-C4149
SCALE
AS SHOWN
SHEET NO.
1271



MATCH LINE (UT-C4149)

MATCH LINE (UT-C4151)



UTILITY INFORMATION				
#	FACILITY	SIZE	OWNER	DISPOSITION
1	WATER	12"	LACDPW-WW	RELOCATE
2	NATURAL GAS	4"	SEMPRA DIST	RELOCATE
3	FIBER OPTIC	UNK	LEVEL3	RELOCATE
4	REC WATER	24"	CITY OF LANCASTER	RELOCATE
5	TELEVISION	UNK	TIME WARNER	RELOCATE
6	OH POWER	12KV	SCE DIST	RELOCATE
7	OH TELECOM	UNK	VERIZON	RELOCATE

REV	DATE	BY	CHK	APP	DESCRIPTION

DESIGNED BY
D. HOLMAN
DRAWN BY
J. LOPEZ
CHECKED BY
G. CAMPBELL
IN CHARGE
G. CAMPBELL
DATE
01/29/2021


**RECORD SET
PEPD
SUBMITTAL**

**NOT FOR
CONSTRUCTION**



**CALIFORNIA HIGH-SPEED RAIL PROJECT
BAKERSFIELD TO PALMDALE**
COMPOSITE UTILITY PLANS
ALTERNATIVE 1,2,3
STA 21010+00 TO 21035+00

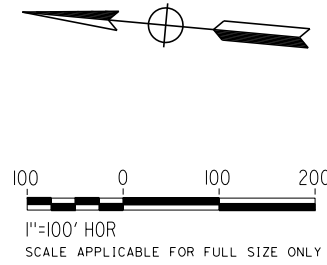
CONTRACT NO.
HSR13-44
DRAWING NO.
UT-C4150
SCALE
AS SHOWN
SHEET NO.
1272



MATCH LINE (UT-C4150)

MATCH LINE (UT-C4152)

MATCH LINE (UT-C4223)



UTILITY INFORMATION				
#	FACILITY	SIZE	OWNER	DISPOSITION
1	FIBER OPTIC	UNK	LEVEL3	PROTECT IN PLACE
2	NATURAL GAS	4"	SEMPRA DIST	RELOCATE
3	WATER	10"	LACDPW-WW	RELOCATE
4	WATER	10"	LACDPW-WW	RELOCATE
5	NATURAL GAS	2"	SEMPRA DIST	RELOCATE
6	OH POWER	12KV	SCE DIST	RELOCATE
7	REC WATER	24"	CITY OF LANCASTER	RELOCATE
8	WATER	12"	LACDPW-WW	RELOCATE
9	TELEVISION	UNK	TIME WARNER	RELOCATE
10	GWAW	UNK	USGS	ABANDON
11	OH TELECOM	UNK	VERIZON	RELOCATE

REV	DATE	BY	CHK	APP	DESCRIPTION

DESIGNED BY
D. HOLMAN
DRAWN BY
J. LOPEZ
CHECKED BY
G. CAMPBELL
IN CHARGE
G. CAMPBELL
DATE
01/29/2021

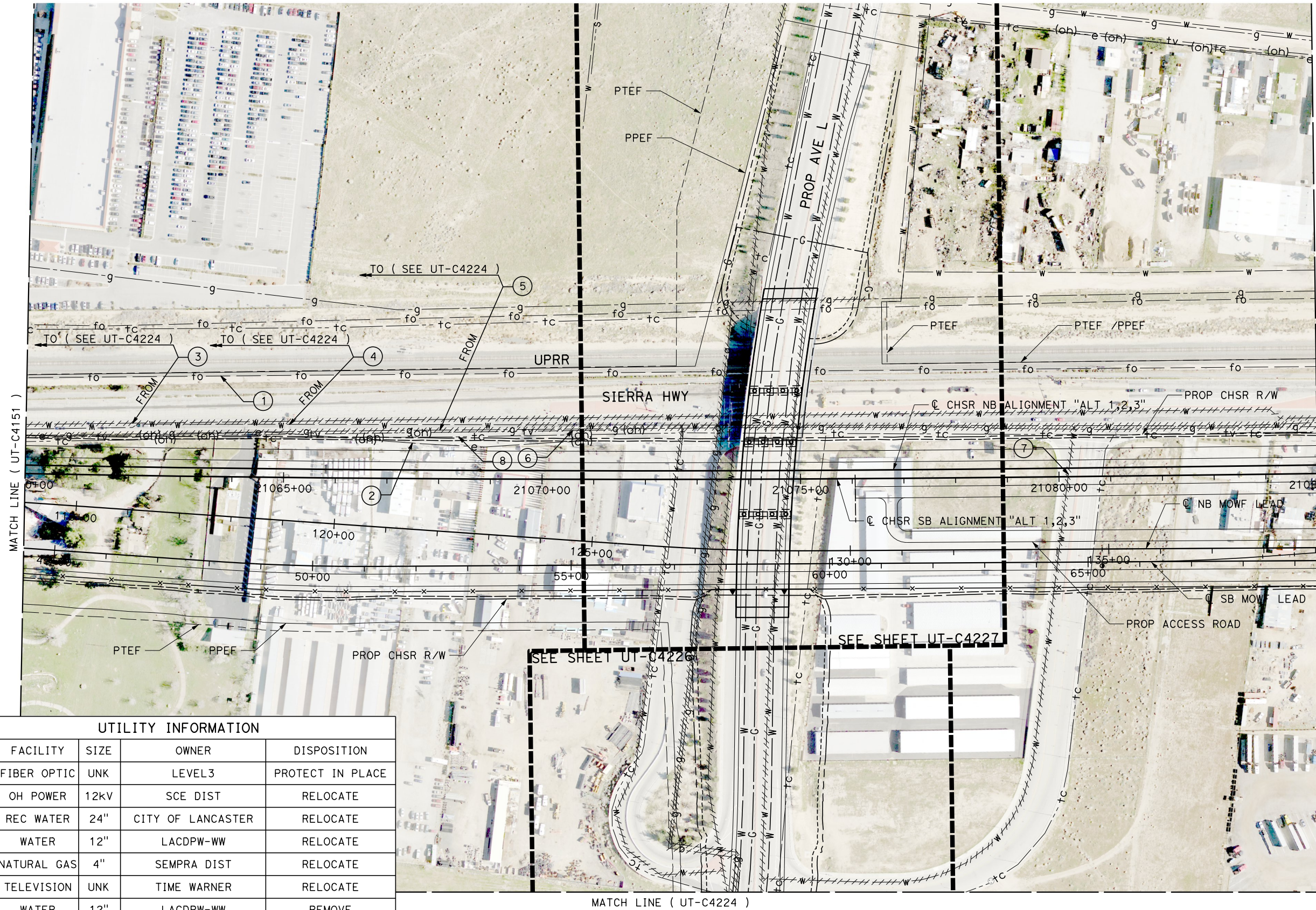
**RECORD SET
PEPD
SUBMITTAL**

**NOT FOR
CONSTRUCTION**

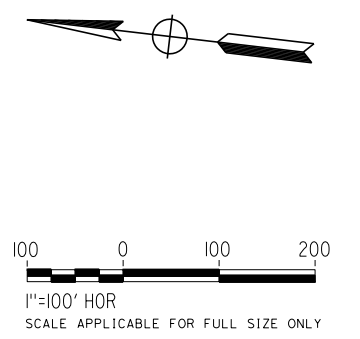


**CALIFORNIA HIGH-SPEED RAIL PROJECT
BAKERSFIELD TO PALMDALE**
COMPOSITE UTILITY PLANS
ALTERNATIVE 1,2,3
STA 21035+00 TO 21060+00

CONTRACT NO.
HSR13-44
DRAWING NO.
UT-C4151
SCALE
AS SHOWN
SHEET NO.
1273



UTILITY INFORMATION				
#	FACILITY	SIZE	OWNER	DISPOSITION
1	FIBER OPTIC	UNK	LEVEL3	PROTECT IN PLACE
2	OH POWER	12kV	SCE DIST	RELOCATE
3	REC WATER	24"	CITY OF LANCASTER	RELOCATE
4	WATER	12"	LACDPW-WW	RELOCATE
5	NATURAL GAS	4"	SEMPRA DIST	RELOCATE
6	TELEVISION	UNK	TIME WARNER	RELOCATE
7	WATER	12"	LACDPW-WW	REMOVE
8	OH TELECOM	UNK	VERIZON	RELOCATE



REV	DATE	BY	CHK	APP	DESCRIPTION

DESIGNED BY
D. HOLMAN
DRAWN BY
J. LOPEZ
CHECKED BY
G. CAMPBELL
IN CHARGE
G. CAMPBELL
DATE
01/29/2021

RECORD SET
PEPD
SUBMITTAL

NOT FOR
CONSTRUCTION




CALIFORNIA HIGH-SPEED RAIL PROJECT
BAKERSFIELD TO PALMDALE
COMPOSITE UTILITY PLANS
ALTERNATIVE 1,2,3
STA 21060+00 TO 21085+00

CONTRACT NO.
HSR13-44
DRAWING NO.
UT-C4152
SCALE
AS SHOWN
SHEET NO.
1274

UTILITY INFORMATION				
#	FACILITY	SIZE	OWNER	DISPOSITION
1	WATER	10"	LACDPW-WW	RELOCATE
2	REC WATER	24"	CITY OF LANCASTER	RELOCATE
3	NATURAL GAS	4"	SEMPRA DIST	RELOCATE
4	NATURAL GAS	2"	SEMPRA DIST	REMOVE
5	SEWER	8"	CITY OF LANCASTER	REMOVE
6	WATER	12"	LACDPW-WW	REMOVE
7	NATURAL GAS	2"	SEMPRA DIST	REMOVE
8	WATER	10"	LACDPW-WW	REMOVE
9	NATURAL GAS	2"	SEMPRA DIST	REMOVE
10	TELEVISION	UNK	TIME WARNER	RELOCATE

UTILITY INFORMATION CONT.				
#	FACILITY	SIZE	OWNER	DISPOSITION
11	TELEVISION	UNK	TIME WARNER	RELOCATE
12	NATURAL GAS	2"	SEMPRA DIST	REMOVE
13	WATER	8"	LACDPW-WW	REMOVE
14	NATURAL GAS	2"	SEMPRA DIST	REMOVE
15	WATER	8"	CITY OF LANCASTER	REMOVE
16	OH POWER	UNK	SCE DIST	REMOVE
17	SEWER	15"	LACSD	RELOCATE
18	NATURAL GAS	2"	SEMPRA DIST	REMOVE
19	WATER	8"	LACDPW-WW	REMOVE
20	NATURAL GAS	2"	SEMPRA DIST	REMOVE

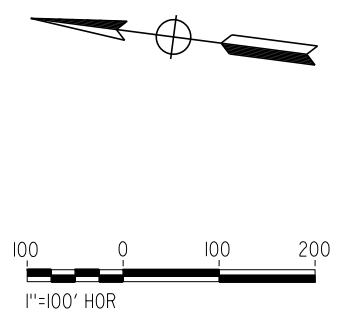
UTILITY INFORMATION CONT.				
#	FACILITY	SIZE	OWNER	DISPOSITION
21	SEWER	15"	LACSD	RELOCATE
22	SEWER	15"	LACSD	RELOCATE
23	WATER	10"	LACDPW-WW	REMOVE
24	NATURAL GAS	2"	SEMPRA DIST	REMOVE
25	SEWER	15"	LACSD	REMOVE
26	WATER	10"	LACDPW-WW	REMOVE
27	SEWER	15"	LACSD	RELOCATE
28	NATURAL GAS	2"	SEMPRA DIST	REMOVE
29	SEWER	15"	LACSD	RELOCATE
30	TELECOM	UNK	VERIZON	REMOVE
31	TELECOM	UNK	VERIZON	REMOVE
32	TELECOM	UNK	VERIZON	REMOVE
33	TELECOM	UNK	VERIZON	REMOVE
34	TELECOM	UNK	VERIZON	RELOCATE



MATCH LINE (UT-C4152)

MATCH LINE (UT-C4154)

MATCH LINE (UT-C4229)



Projects\701206.00_CHSRBP\00_CADD\Sheet_Files\UT-A\1\BP-UT-C4153

1/23/2021 3:15:02 AM

ics_user_17609

REV	DATE	BY	CHK	APP	DESCRIPTION

DESIGNED BY
D. HOLMAN
DRAWN BY
J. LOPEZ
CHECKED BY
G. CAMPBELL
IN CHARGE
G. CAMPBELL
DATE
01/29/2021

RECORD SET
PEPD
SUBMITTAL

NOT FOR
CONSTRUCTION

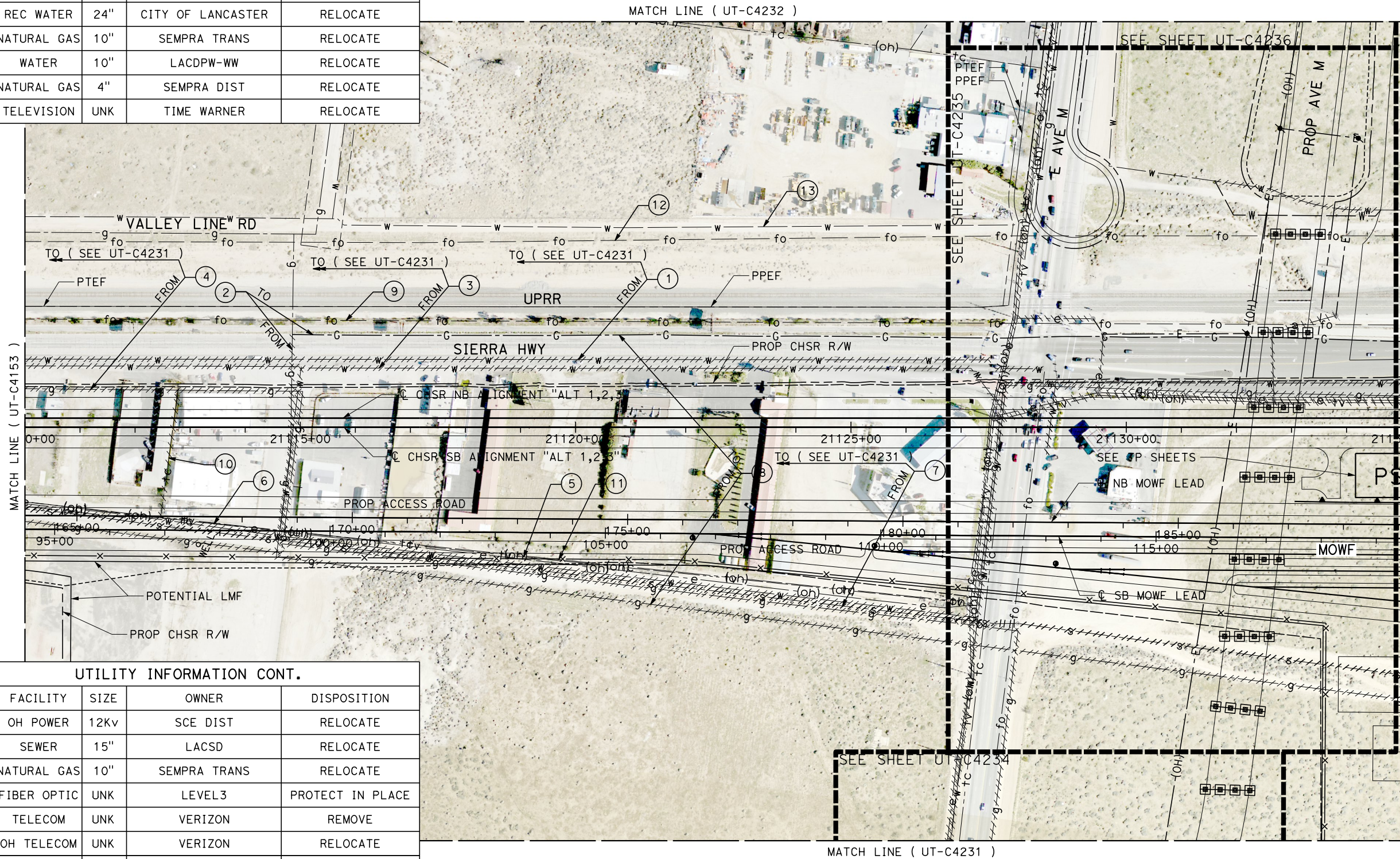


CALIFORNIA HIGH-SPEED RAIL PROJECT
BAKERSFIELD TO PALMDALE
COMPOSITE UTILITY PLANS
ALTERNATIVE 1,2,3
STA 21085+00 TO 21110+00

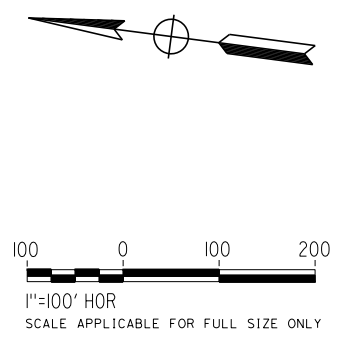
CONTRACT NO.
HSR13-44
DRAWING NO.
UT-C4153
SCALE
AS SHOWN
SHEET NO.
1275

SCALE APPLICABLE FOR FULL SIZE ONLY

UTILITY INFORMATION				
#	FACILITY	SIZE	OWNER	DISPOSITION
1	REC WATER	24"	CITY OF LANCASTER	RELOCATE
2	NATURAL GAS	10"	SEMPRA TRANS	RELOCATE
3	WATER	10"	LACDPW-WW	RELOCATE
4	NATURAL GAS	4"	SEMPRA DIST	RELOCATE
5	TELEVISION	UNK	TIME WARNER	RELOCATE



UTILITY INFORMATION CONT.				
#	FACILITY	SIZE	OWNER	DISPOSITION
6	OH POWER	12kv	SCE DIST	RELOCATE
7	SEWER	15"	LACSD	RELOCATE
8	NATURAL GAS	10"	SEMPRA TRANS	RELOCATE
9	FIBER OPTIC	UNK	LEVEL3	PROTECT IN PLACE
10	TELECOM	UNK	VERIZON	REMOVE
11	OH TELECOM	UNK	VERIZON	RELOCATE
12	FIBER OPTIC	UNK	AT&T TRANS	PROTECT IN PLACE
13	WATER	8"	LMWC	PROTECT IN PLACE



Projects\701206.00_CHSRBP\00_CADD\Sheet_Files\UT\A1\1_NBP_UT-C4154

1/23/2021 3:16:21 AM

jcs_user_17609

REV	DATE	BY	CHK	APP	DESCRIPTION

DESIGNED BY
D. HOLMAN
DRAWN BY
J. LOPEZ
CHECKED BY
G. CAMPBELL
IN CHARGE
G. CAMPBELL
DATE
01/29/2021

RECORD SET
PEPD
SUBMITTAL

NOT FOR
CONSTRUCTION



CALIFORNIA HIGH-SPEED RAIL PROJECT
BAKERSFIELD TO PALMDALE
COMPOSITE UTILITY PLANS
ALTERNATIVE 1,2,3
STA 21110+00 TO 21135+00

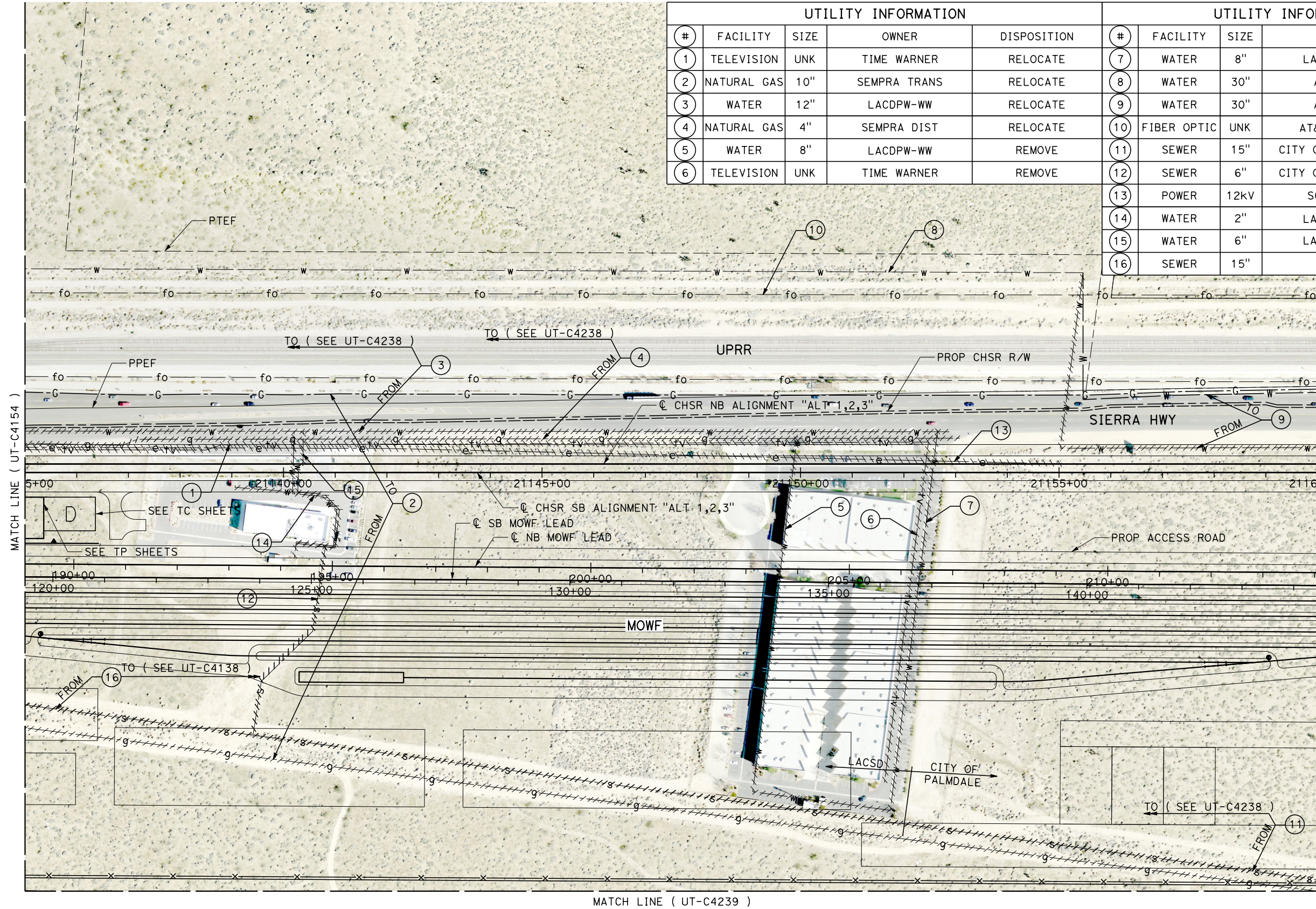
CONTRACT NO.
HSR13-44
DRAWING NO.
UT-C4154
SCALE
AS SHOWN
SHEET NO.
1276

Projects\701206_00_CHSRBP\00_CADD\Sheet Files\UT\A1\1_NP-UT-C4155

1/24/2021 3:29:38 AM

jcs_user_17609

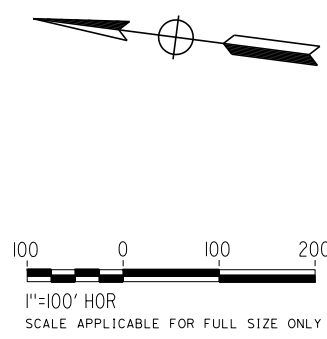
UTILITY INFORMATION					UTILITY INFORMATION CONT.				
#	FACILITY	SIZE	OWNER	DISPOSITION	#	FACILITY	SIZE	OWNER	DISPOSITION
1	TELEVISION	UNK	TIME WARNER	RELOCATE	7	WATER	8"	LACDPW-WW	REMOVE
2	NATURAL GAS	10"	SEMPRA TRANS	RELOCATE	8	WATER	30"	AVEKWA	PROTECT IN PLACE
3	WATER	12"	LACDPW-WW	RELOCATE	9	WATER	30"	AVEKWA	RELOCATE
4	NATURAL GAS	4"	SEMPRA DIST	RELOCATE	10	FIBER OPTIC	UNK	AT&T TRANS	PROTECT IN PLACE
5	WATER	8"	LACDPW-WW	REMOVE	11	SEWER	15"	CITY OF PALMDALE	RELOCATE
6	TELEVISION	UNK	TIME WARNER	REMOVE	12	SEWER	6"	CITY OF PALMDALE	REMOVE
					13	POWER	12KV	SCE DIST	REMOVE
					14	WATER	2"	LACDPW-WW	REMOVE
					15	WATER	6"	LACDPW-WW	REMOVE
					16	SEWER	15"	LACSD	RELOCATE



MATCH LINE (UT-C4154)

MATCH LINE (UT-C4156)

MATCH LINE (UT-C4239)



REV	DATE	BY	CHK	APP	DESCRIPTION

DESIGNED BY
D. HOLMAN
DRAWN BY
J. LOPEZ
CHECKED BY
G. CAMPBELL
IN CHARGE
G. CAMPBELL
DATE
01/29/2021

**RECORD SET
PEPD
SUBMITTAL**

**NOT FOR
CONSTRUCTION**



**CALIFORNIA HIGH-SPEED RAIL PROJECT
BAKERSFIELD TO PALMDALE**

COMPOSITE UTILITY PLANS
ALTERNATIVE 1,2,3
STA 21135+00 TO 21160+00

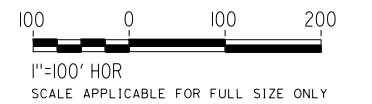
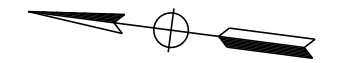
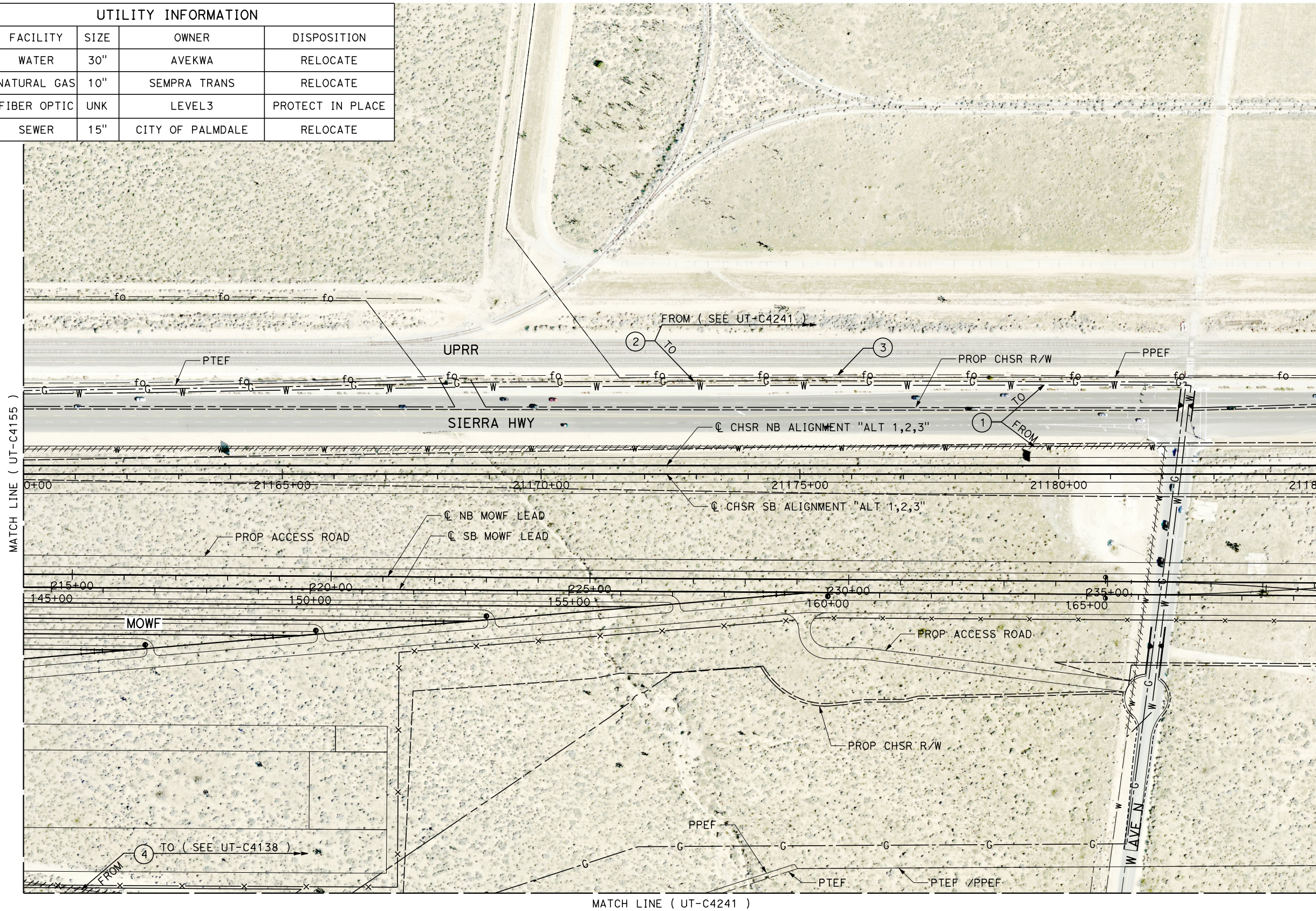
CONTRACT NO.
HSR13-44

DRAWING NO.
UT-C4155

SCALE
AS SHOWN

SHEET NO.
1277

UTILITY INFORMATION				
#	FACILITY	SIZE	OWNER	DISPOSITION
1	WATER	30"	AVEKWA	RELOCATE
2	NATURAL GAS	10"	SEMPRA TRANS	RELOCATE
3	FIBER OPTIC	UNK	LEVEL3	PROTECT IN PLACE
4	SEWER	15"	CITY OF PALMDALE	RELOCATE



Projects\701206.00_CHSRBP\00_CADD\Sheet_Files\UT\1\1\BP-UT-C4156

1/23/2021 3:15:58 AM

jcs_user_17609

REV	DATE	BY	CHK	APP	DESCRIPTION

DESIGNED BY
D. HOLMAN
DRAWN BY
J. LOPEZ
CHECKED BY
G. CAMPBELL
IN CHARGE
G. CAMPBELL
DATE
01/29/2021

**RECORD SET
PEPD
SUBMITTAL**

**NOT FOR
CONSTRUCTION**



**CALIFORNIA HIGH-SPEED RAIL PROJECT
BAKERSFIELD TO PALMDALE**
COMPOSITE UTILITY PLANS
ALTERNATIVE 1,2,3
STA 21160+00 TO 21185+00

CONTRACT NO.
HSR13-44
DRAWING NO.
UT-C4156
SCALE
AS SHOWN
SHEET NO.
1278

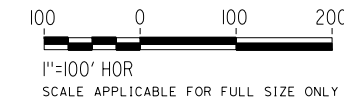
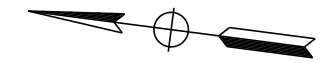
UTILITY INFORMATION				
#	FACILITY	SIZE	OWNER	DISPOSITION
1	FIBER OPTIC	UNK	LEVEL3	PROTECT IN PLACE



MATCH LINE (UT-C4156)

MATCH LINE (UT-C4158)

MATCH LINE (UT-C4243)



Projects\701206.00_CHSRBP\00_CADD\Sheet_Files\UT\A1\1_NBP_UT-C4157

1/23/2021 3:15:20 AM

jcs_user_17609

REV	DATE	BY	CHK	APP	DESCRIPTION

DESIGNED BY
D. HOLMAN

DRAWN BY
J. LOPEZ

CHECKED BY
G. CAMPBELL

IN CHARGE
G. CAMPBELL

DATE
01/29/2021

RECORD SET
PEPD
SUBMITTAL

NOT FOR
CONSTRUCTION



CALIFORNIA HIGH-SPEED RAIL PROJECT
BAKERSFIELD TO PALMDALE
COMPOSITE UTILITY PLANS
ALTERNATIVE 1,2,3
STA 21185+00 TO 21210+00

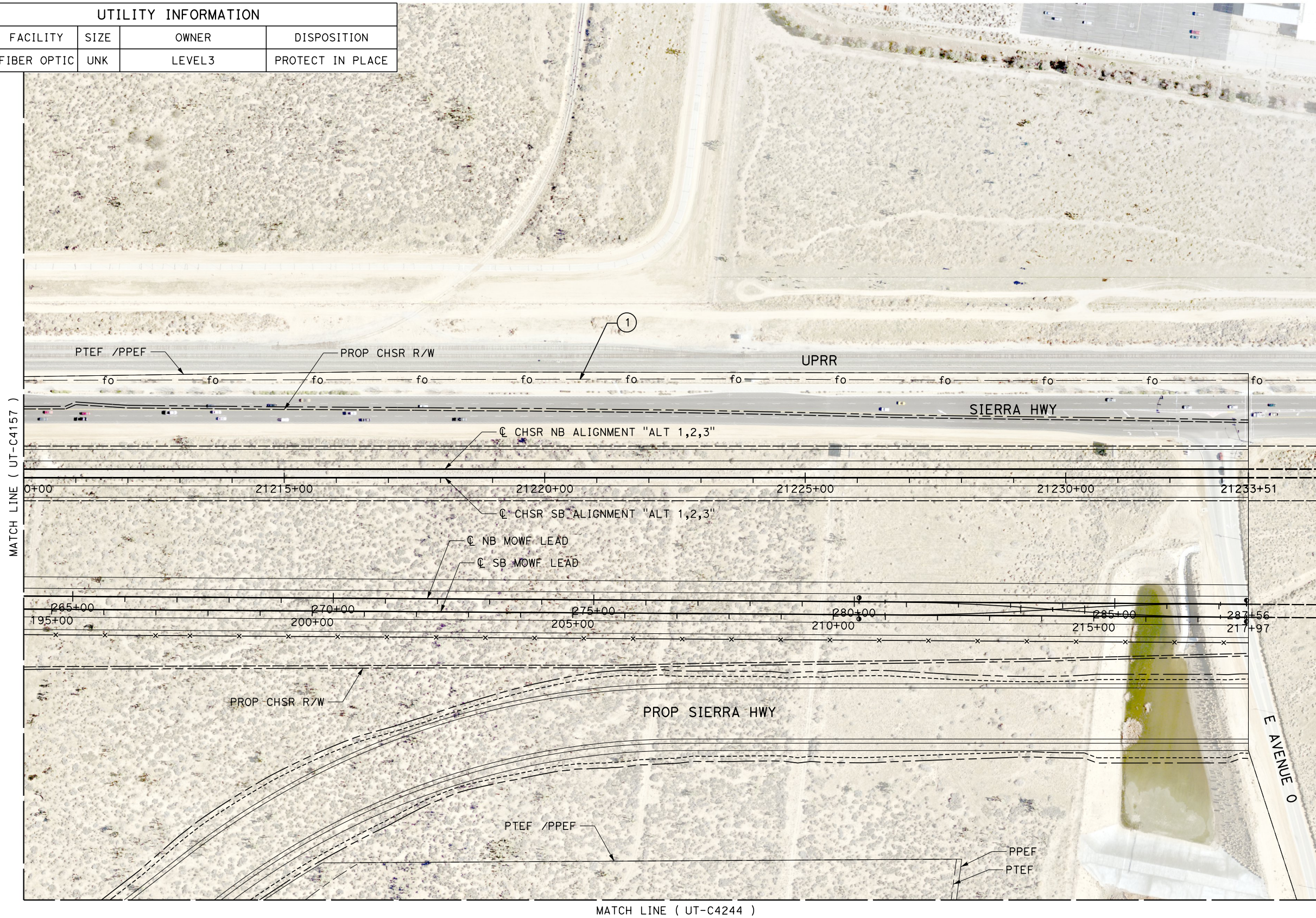
CONTRACT NO.
HSR13-44

DRAWING NO.
UT-C4157

SCALE
AS SHOWN

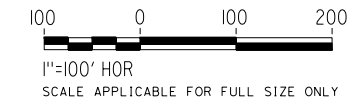
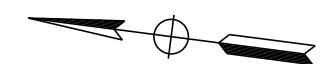
SHEET NO.
1279

UTILITY INFORMATION				
#	FACILITY	SIZE	OWNER	DISPOSITION
1	FIBER OPTIC	UNK	LEVEL3	PROTECT IN PLACE



MATCH LINE (UT-C4157)

MATCH LINE (UT-C4244)



Projects\701206.00_CHSRBP\00_CADD\Sheet Files\UT\AI\1_NBP-UT-C4158

1/23/2021 3:15:50 AM

ics_user_17609

REV	DATE	BY	CHK	APP	DESCRIPTION

DESIGNED BY
D. HOLMAN

DRAWN BY
J. LOPEZ

CHECKED BY
G. CAMPBELL

IN CHARGE
G. CAMPBELL

DATE
01/29/2021

RECORD SET
PEPD
SUBMITTAL

NOT FOR
CONSTRUCTION



CALIFORNIA HIGH-SPEED RAIL PROJECT
BAKERSFIELD TO PALMDALE

COMPOSITE UTILITY PLANS
ALTERNATIVE 1,2,3
STA 21210+00 TO 21235+00

CONTRACT NO.
HSR13-44

DRAWING NO.
UT-C4158

SCALE
AS SHOWN


SHEET NO.
1280

Projects\701206.00_CHSRBP\00_CADD\Sheet Files\UT\AI\1\BP-UT-C4159

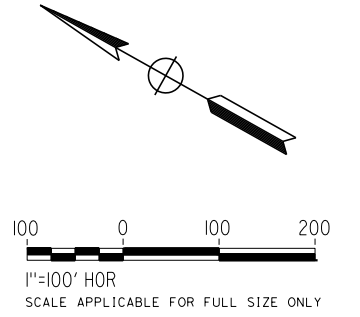
1/23/2021 3:16:04 AM

_ics_user_17609

UTILITY INFORMATION				
#	FACILITY	SIZE	OWNER	DISPOSITION
1	OH POWER	220kV	SCE TRANS	PROTECT IN PLACE
2	OH POWER	220kV	SCE TRANS	PROTECT IN PLACE
3	OH POWER		SCE TRANS	PROTECT IN PLACE
4	OH POWER		SCE TRANS	PROTECT IN PLACE
5	OH POWER		SCE TRANS	PROTECT IN PLACE
6	NATURAL GAS	34"	PGE&E TRANS	PROTECT IN PLACE



MATCH LINE (UT-C4088)



REV	DATE	BY	CHK	APP	DESCRIPTION

DESIGNED BY
D. HOLMAN
DRAWN BY
J. LOPEZ
CHECKED BY
G. CAMPBELL
IN CHARGE
G. CAMPBELL
DATE
01/29/2021

**RECORD SET
PEPD
SUBMITTAL**

**NOT FOR
CONSTRUCTION**



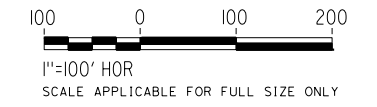
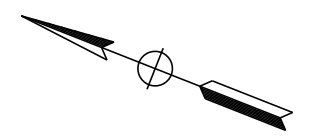
**CALIFORNIA HIGH-SPEED RAIL PROJECT
BAKERSFILED TO PALMDALE**
COMPOSITE UTILITY PLANS
ALTERNATIVE 1,2,3
STA 19460+00 TO 19485+00

CONTRACT NO.
HSR13-44
DRAWING NO.
UT-C4159
SCALE
AS SHOWN
SHEET NO.
1281

MATCH LINE (UT-C4141)



UTILITY INFORMATION				
#	FACILITY	SIZE	OWNER	DISPOSITION
1	OH CABLE	UNK	TIME WARNER	PROTECT IN PLACE
2	OH POWER	66KV	SCE TRANS	PROTECT IN PLACE
3	OH TELECOM	UNK	VERIZON	PROTECT IN PLACE



Projects\T01206.00_CHSRBP\00_CADD\Sheet Files\UT\AI\1\BP-UT-C4201

1/23/2021 3:15:54 AM

jcs_user_17609

REV	DATE	BY	CHK	APP	DESCRIPTION

DESIGNED BY
D. HOLMAN
DRAWN BY
J. LOPEZ
CHECKED BY
G. CAMPBELL
IN CHARGE
G. CAMPBELL
DATE
01/29/2021

**RECORD SET
PEPD
SUBMITTAL**

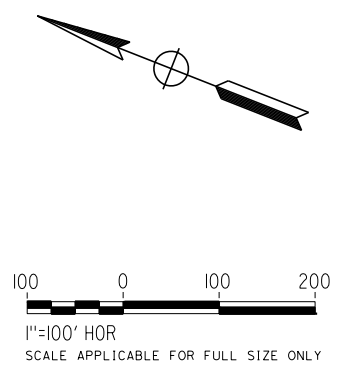
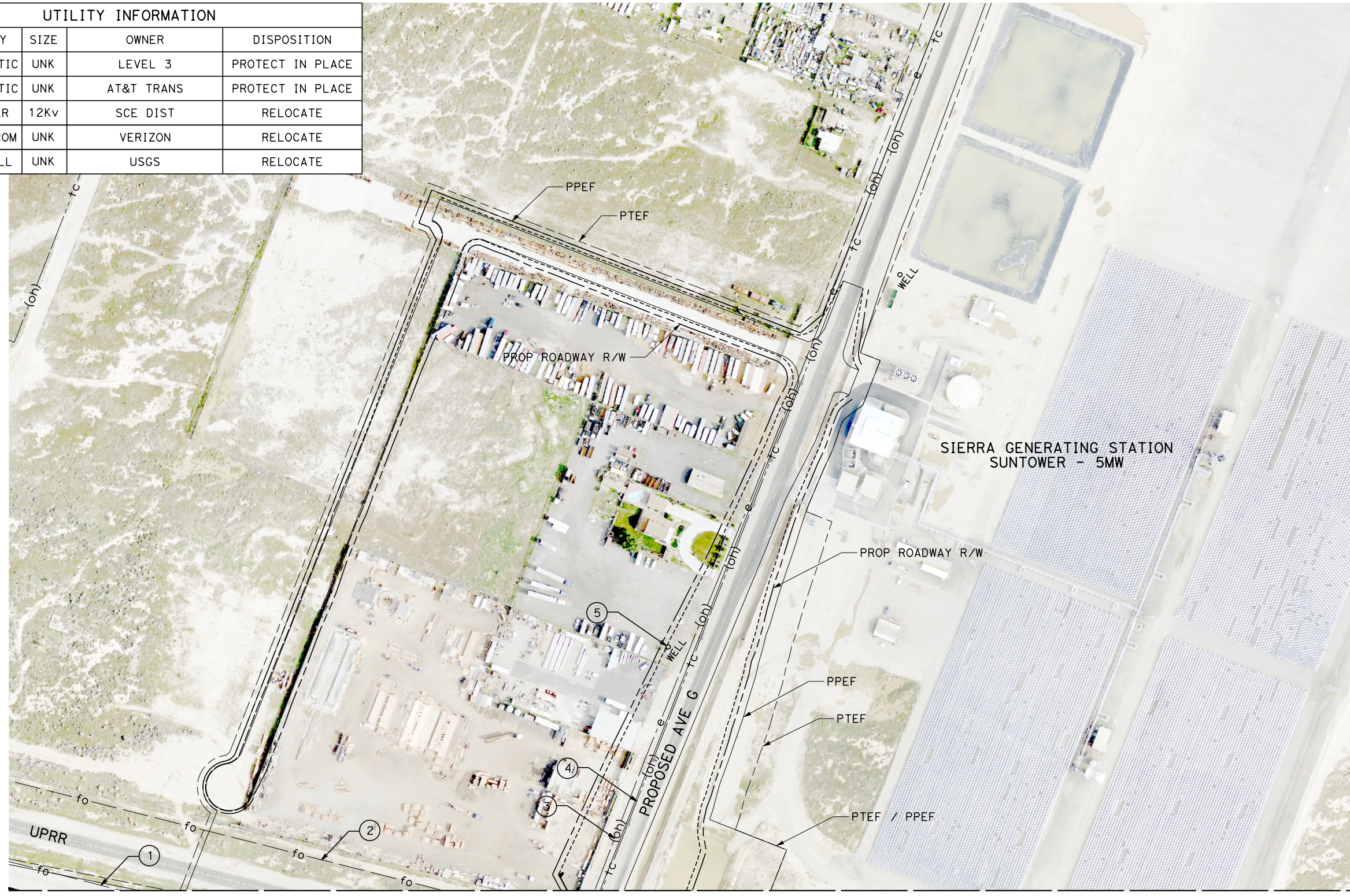
**NOT FOR
CONSTRUCTION**



**CALIFORNIA HIGH-SPEED RAIL PROJECT
BAKERSFIELD TO PALMDALE**
COMPOSITE UTILITY PLANS
ALTERNATIVE 1,2,3
STA 20785+00 TO 20810+00

CONTRACT NO.
HSR13-44
DRAWING NO.
UT-C4201
SCALE
AS SHOWN
SHEET NO.
1282

UTILITY INFORMATION				
#	FACILITY	SIZE	OWNER	DISPOSITION
1	FIBER OPTIC	UNK	LEVEL 3	PROTECT IN PLACE
2	FIBER OPTIC	UNK	AT&T TRANS	PROTECT IN PLACE
3	OH POWER	12Kv	SCE DIST	RELOCATE
4	OH TELECOM	UNK	VERIZON	RELOCATE
5	GWTR WELL	UNK	USGS	RELOCATE



1/23/2021 3:16:24 AM Projects\T01206.00_CHSRBP\00_CADD\Sheet Files\UT\A1\1_NBP_UT-C4202

REV	DATE	BY	CHK	APP	DESCRIPTION

DESIGNED BY
D. HOLMAN
DRAWN BY
J. LOPEZ
CHECKED BY
G. CAMPBELL
IN CHARGE
G. CAMPBELL
DATE
01/29/2021

**RECORD SET
PEPD
SUBMITTAL**

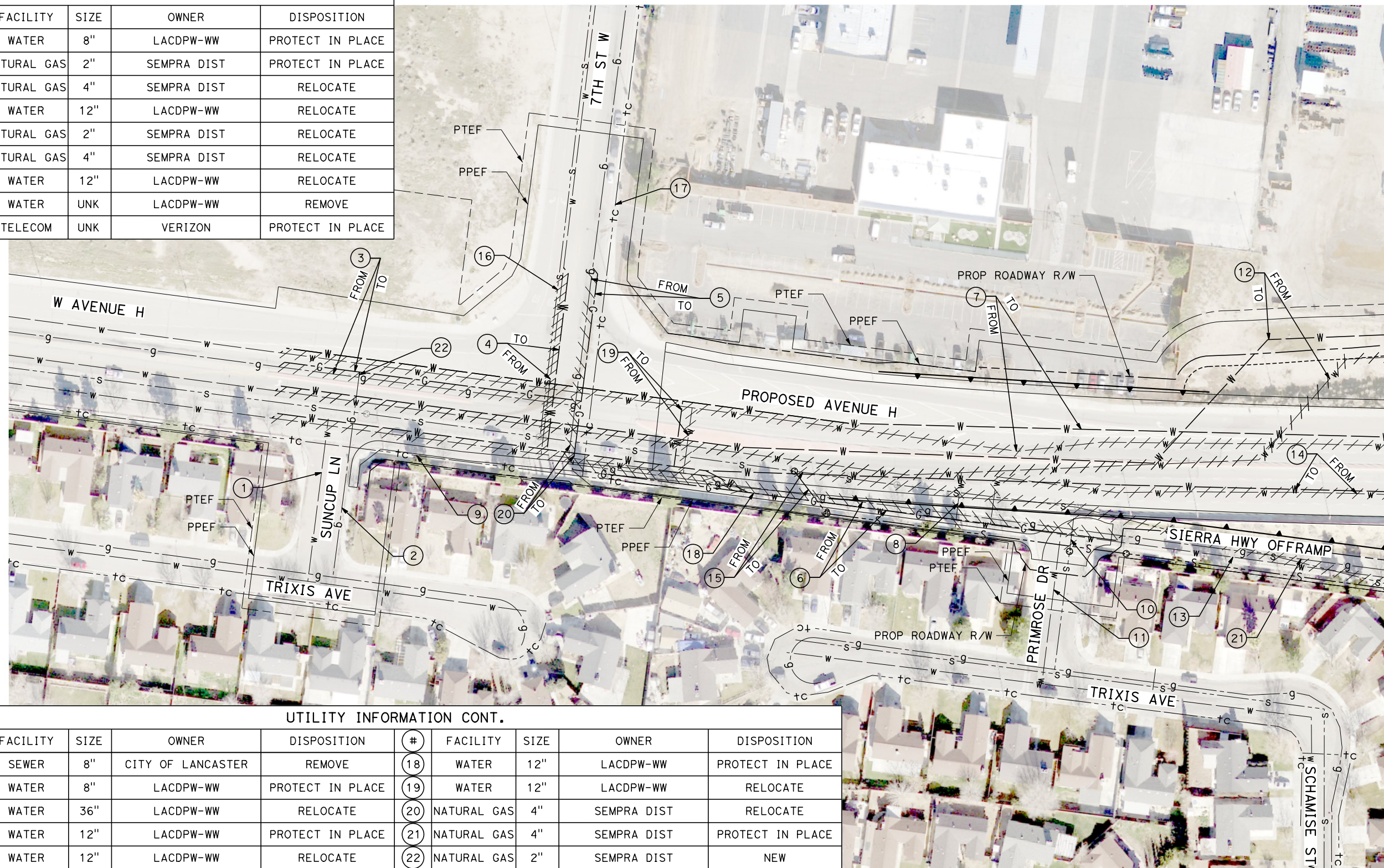
**NOT FOR
CONSTRUCTION**



**CALIFORNIA HIGH-SPEED RAIL PROJECT
BAKERSFIELD TO PALMDALE**
COMPOSITE UTILITY PLANS
ALTERNATIVE 1,2,3
STA 20785+00 TO 20810+00

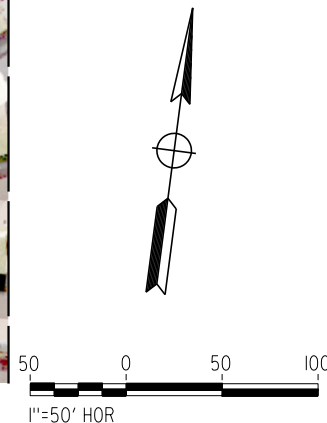
CONTRACT NO.
HSR13-44
DRAWING NO.
UT-C4202
SCALE
AS SHOWN
SHEET NO.
1283

UTILITY INFORMATION				
#	FACILITY	SIZE	OWNER	DISPOSITION
1	WATER	8"	LACDPW-WW	PROTECT IN PLACE
2	NATURAL GAS	2"	SEMPRA DIST	PROTECT IN PLACE
3	NATURAL GAS	4"	SEMPRA DIST	RELOCATE
4	WATER	12"	LACDPW-WW	RELOCATE
5	NATURAL GAS	2"	SEMPRA DIST	RELOCATE
6	NATURAL GAS	4"	SEMPRA DIST	RELOCATE
7	WATER	12"	LACDPW-WW	RELOCATE
8	WATER	UNK	LACDPW-WW	REMOVE
9	TELECOM	UNK	VERIZON	PROTECT IN PLACE



MATCH LINE (UT-C4204)

UTILITY INFORMATION CONT.									
#	FACILITY	SIZE	OWNER	DISPOSITION	#	FACILITY	SIZE	OWNER	DISPOSITION
10	SEWER	8"	CITY OF LANCASTER	REMOVE	18	WATER	12"	LACDPW-WW	PROTECT IN PLACE
11	WATER	8"	LACDPW-WW	PROTECT IN PLACE	19	WATER	12"	LACDPW-WW	RELOCATE
12	WATER	36"	LACDPW-WW	RELOCATE	20	NATURAL GAS	4"	SEMPRA DIST	RELOCATE
13	WATER	12"	LACDPW-WW	PROTECT IN PLACE	21	NATURAL GAS	4"	SEMPRA DIST	PROTECT IN PLACE
14	WATER	12"	LACDPW-WW	RELOCATE	22	NATURAL GAS	2"	SEMPRA DIST	NEW
15	SEWER	27"	CITY OF LANCASTER	RELOCATE					
16	SEWER	15"	CITY OF LANCASTER	PROTECT IN PLACE					
17	TELECOM	UNK	VERIZON	PROTECT IN PLACE					



SCALE APPLICABLE FOR FULL SIZE ONLY

REV	DATE	BY	CHK	APP	DESCRIPTION

DESIGNED BY
D. HOLMAN
DRAWN BY
J. LOPEZ
CHECKED BY
G. CAMPBELL
IN CHARGE
G. CAMPBELL
DATE
01/29/2021

**RECORD SET
PEPD
SUBMITTAL**

**NOT FOR
CONSTRUCTION**



**CALIFORNIA HIGH-SPEED RAIL PROJECT
BAKERSFIELD TO PALMDALE**
COMPOSITE UTILITY PLANS
ALTERNATIVE 1,2,3
STA 20835+00 TO 20885+00

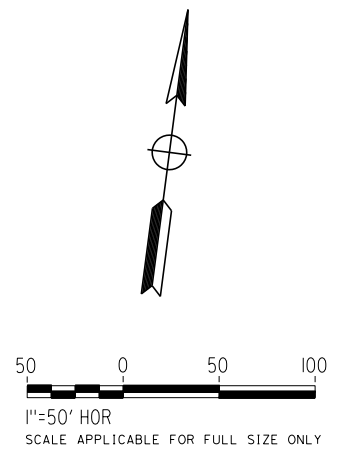
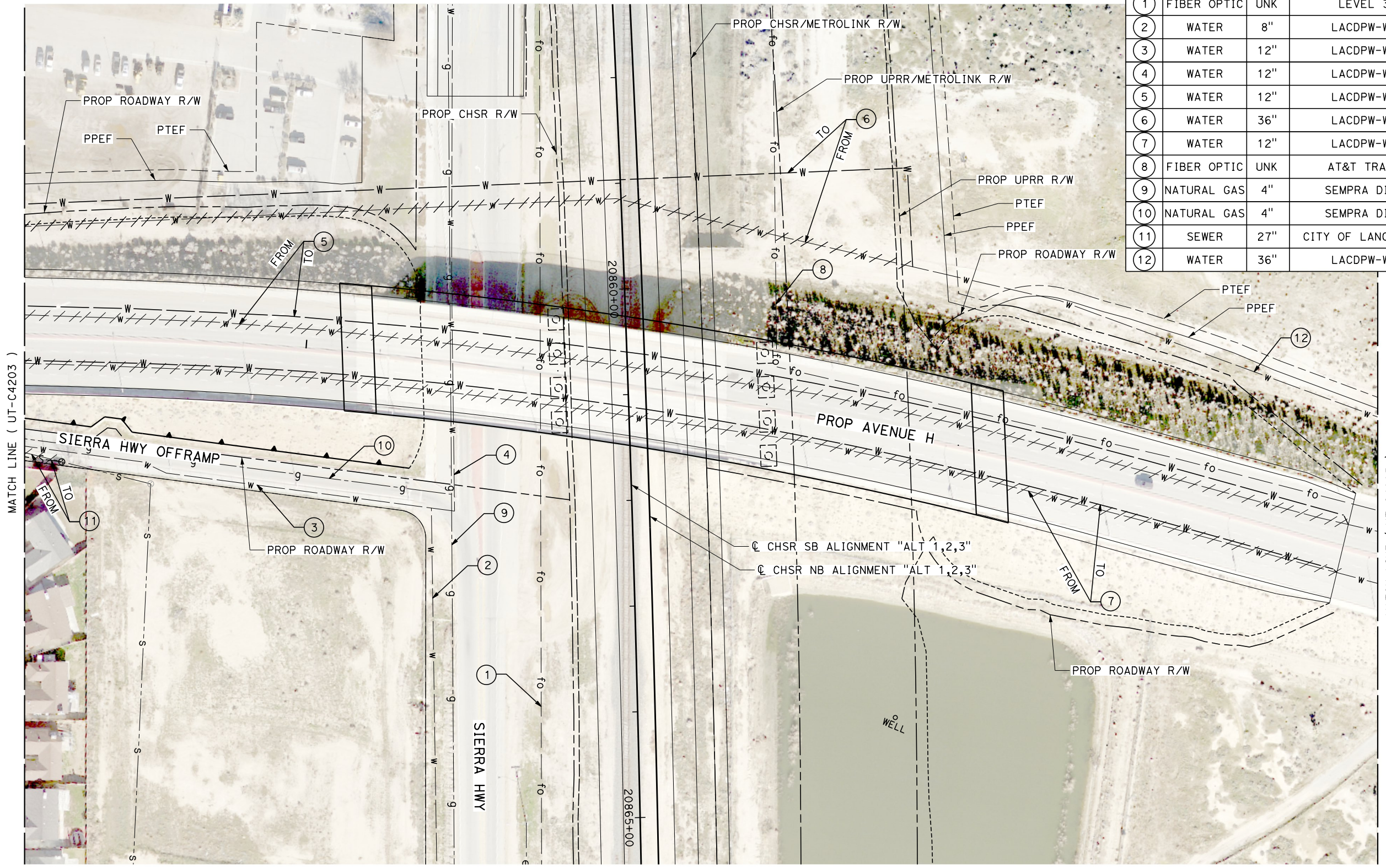
CONTRACT NO.
HSR13-44
DRAWING NO.
UT-C4203
SCALE
AS SHOWN
SHEET NO.
1284

Projects\701206.00_CHSRBP\00_CADD\Sheet_Files\UT\A\1\BP-UT-C4204

1/23/2021 3:15:51 AM

jcs_user_17609

UTILITY INFORMATION				
#	FACILITY	SIZE	OWNER	DISPOSITION
1	FIBER OPTIC	UNK	LEVEL 3	RELOCATE
2	WATER	8"	LACDPW-WW	PROTECT IN PLACE
3	WATER	12"	LACDPW-WW	PROTECT IN PLACE
4	WATER	12"	LACDPW-WW	PROTECT IN PLACE
5	WATER	12"	LACDPW-WW	RELOCATE
6	WATER	36"	LACDPW-WW	RELOCATE
7	WATER	12"	LACDPW-WW	RELOCATE
8	FIBER OPTIC	UNK	AT&T TRANS	RELOCATE
9	NATURAL GAS	4"	SEMPRA DIST	PROTECT IN PLACE
10	NATURAL GAS	4"	SEMPRA DIST	PROTECT IN PLACE
11	SEWER	27"	CITY OF LANCASTER	RELOCATE
12	WATER	36"	LACDPW-WW	PROTECT IN PLACE



REV	DATE	BY	CHK	APP	DESCRIPTION

DESIGNED BY
D. HOLMAN

DRAWN BY
J. LOPEZ

CHECKED BY
G. CAMPBELL

IN CHARGE
G. CAMPBELL

DATE
01/29/2021

RECORD SET
PEPD
SUBMITTAL

NOT FOR
CONSTRUCTION



CALIFORNIA HIGH-SPEED RAIL PROJECT
BAKERSFIELD TO PALMDALE
COMPOSITE UTILITY PLANS
ALTERNATIVE 1,2,3
STA 20855+00 TO 20865+00

CONTRACT NO.
HSR13-44

DRAWING NO.
UT-C4204

SCALE
AS SHOWN

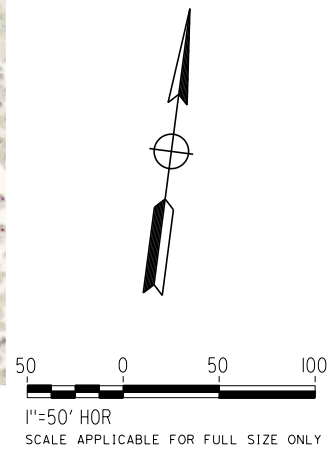
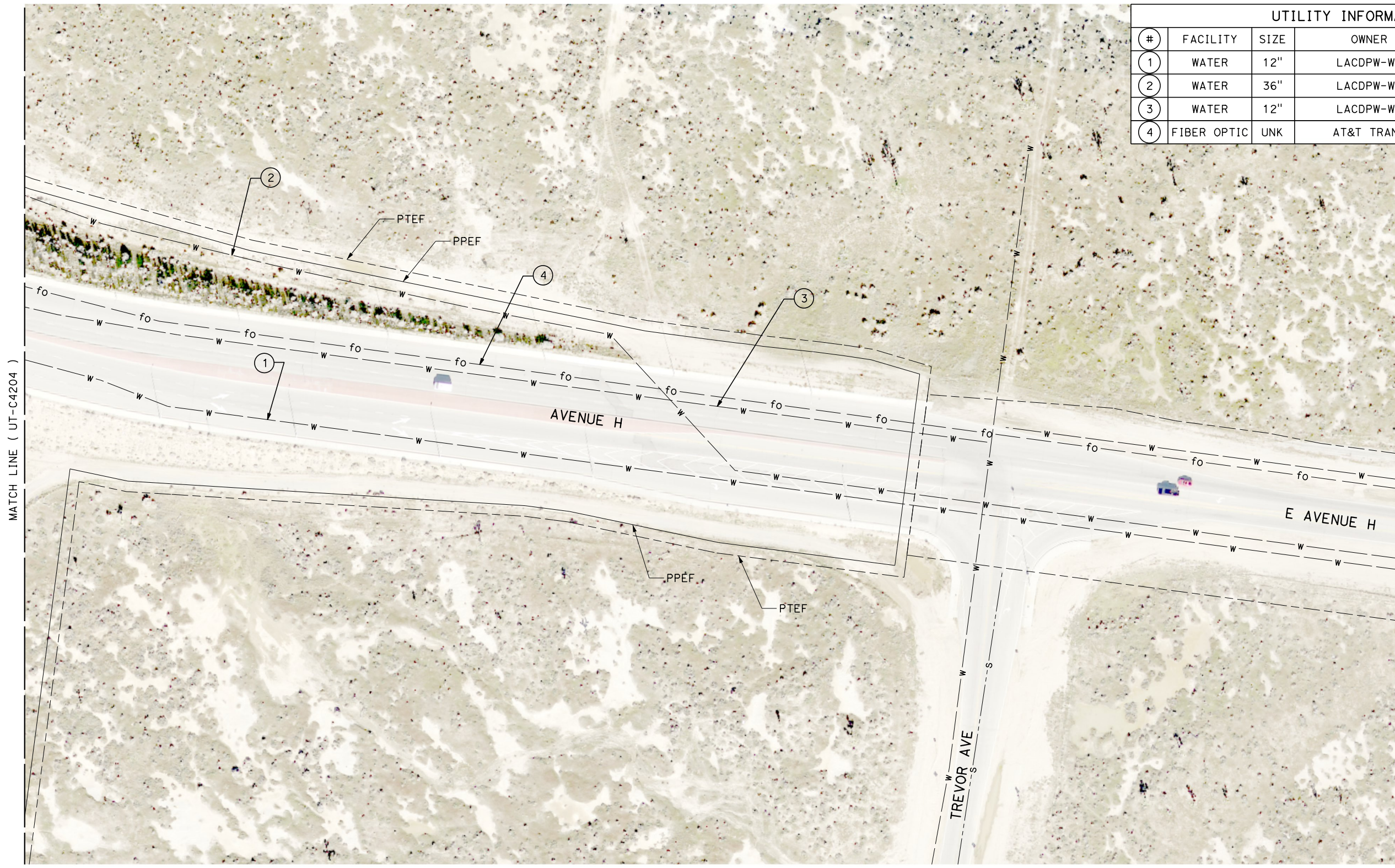
SHEET NO.
1285

Projects\701206.00_CHSRBP\00_CADD\Sheet Files\UT\A1\1_NBP-UT-C4205

1/23/2021 3:16:22 AM

ics_user_17609

UTILITY INFORMATION				
#	FACILITY	SIZE	OWNER	DISPOSITION
1	WATER	12"	LACDPW-WW	PROTECT IN PLACE
2	WATER	36"	LACDPW-WW	PROTECT IN PLACE
3	WATER	12"	LACDPW-WW	PROTECT IN PLACE
4	FIBER OPTIC	UNK	AT&T TRANS	PROTECT IN PLACE



REV	DATE	BY	CHK	APP	DESCRIPTION

DESIGNED BY
D. HOLMAN
DRAWN BY
J. LOPEZ
CHECKED BY
G. CAMPBELL
IN CHARGE
G. CAMPBELL
DATE
01/29/2021

**RECORD SET
PEPD
SUBMITTAL**

**NOT FOR
CONSTRUCTION**



**CALIFORNIA HIGH-SPEED RAIL PROJECT
BAKERSFIELD TO PALMDALE**
COMPOSITE UTILITY PLANS
ALTERNATIVE 1,2,3
STA 20835+00 TO 20885+00

CONTRACT NO.
HSR13-44
DRAWING NO.
UT-C4205
SCALE
AS SHOWN
SHEET NO.
1286

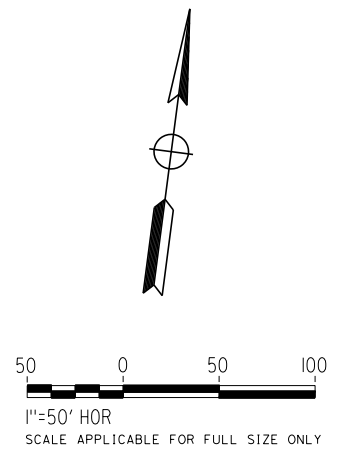
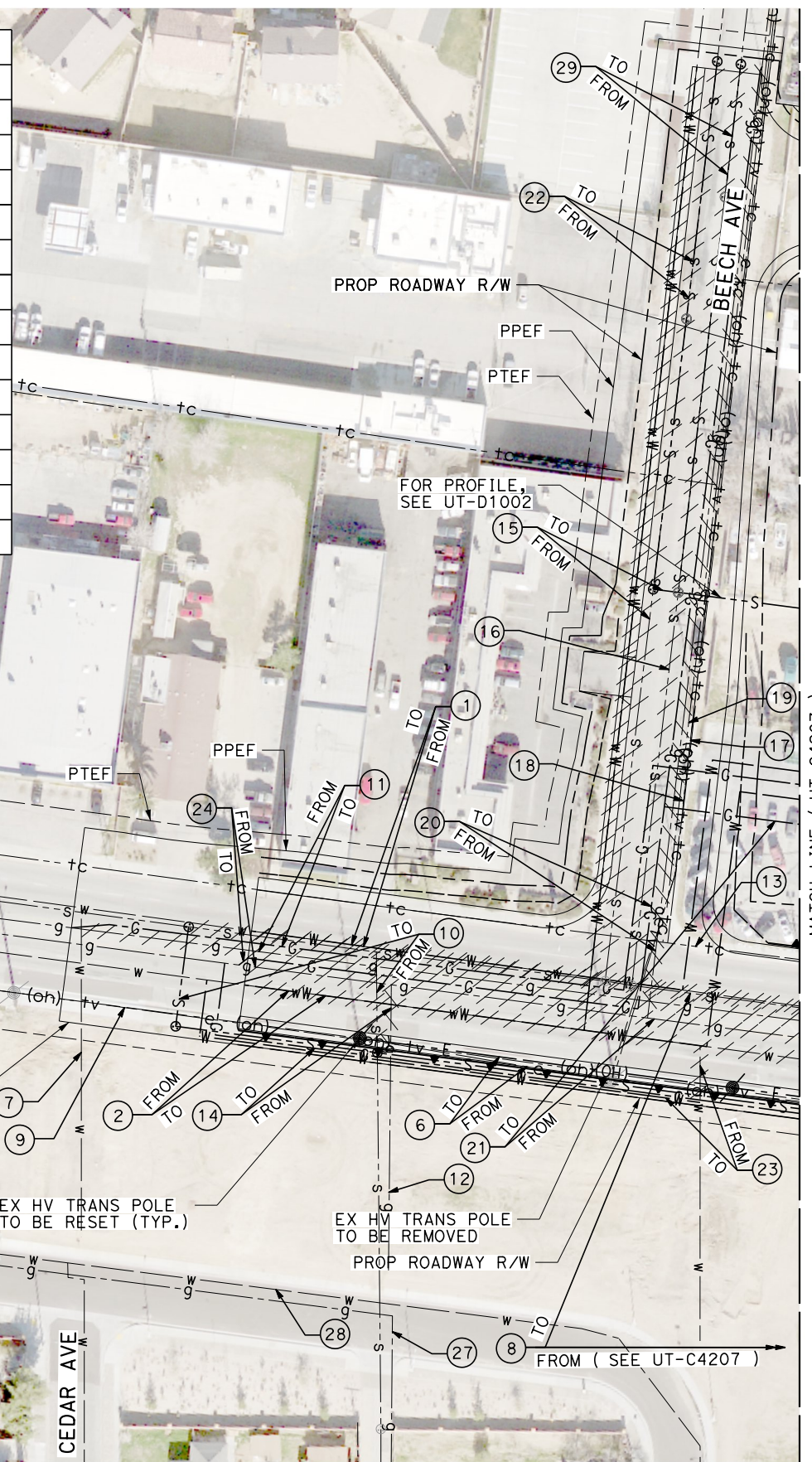
Projects\701206_00_CHSRBP\00_CADD\Sheet Files\UT\A1\1\BP-UT-C4206

1/23/2021 3:16:13 AM

jcs_user_17609

UTILITY INFORMATION					UTILITY INFORMATION CONT.				
#	FACILITY	SIZE	OWNER	DISPOSITION	#	FACILITY	SIZE	OWNER	DISPOSITION
1	WATER	6"	LACDPW-WW	RELOCATE	11	NATURAL GAS	6"	SEMPRA TRANS	RELOCATE
2	WATER	8"	LACDPW-WW	RELOCATE	12	NATURAL GAS	2"	SEMPRA DIST	PROTECT IN PLACE
3	SEWER	8"	CITY OF LANCASTER	PROTECT IN PLACE	13	TELECOM	UNK	VERIZON	RELOCATE
4	NATURAL GAS	2"	SEMPRA DIST	PROTECT IN PLACE	14	NATURAL GAS	3"	SEMPRA DIST	RELOCATE
5	SEWER	15"	LACSD	PROTECT IN PLACE	15	SEWER	15"	LACSD	RELOCATE
6	OH POWER	69KV	SCE TRANS	RELOCATE	16	SEWER	10"	CITY OF LANCASTER	REMOVE
7	WATER	10"	LACDPW-WW	PROTECT IN PLACE	17	OH POWER	UNK	SCE DIST	RELOCATE
8	SEWER	15"	LACSD	RELOCATE	18	TELEVISION	UNK	TIME WARNER	RELOCATE
9	TELEVISION	UNK	TIME WARNER	RELOCATE	19	TELECOM	UNK	VERIZON	RELOCATE
10	SEWER	8"	CIYT OF LANCASTER	RELOCATE	20	NATURAL GAS	2"	SEMPRA DIST	RELOCATE
					21	NATURAL GAS	2"	SEMPRA DIST	RELOCATE
					22	SEWER	15"	LACSD	RELOCATE
					23	WATER	10"	LACDPW-WW	RELOCATE

UTILITY INFORMATION CONT.				
#	FACILITY	SIZE	OWNER	DISPOSITION
24	NATURAL GAS	2"	SEMPRA DIST	RELOCATE
25	NATURAL GAS	2"	SEMPRA DIST	PROTECT IN PLACE
26	SEWER	8"	CITY OF LANCASTER	PROTECT IN PLACE
27	NATURAL GAS	2"	SEMPRA DIST	PROTECT IN PLACE
28	WATER	12"	LACDPW-WW	PROTECT IN PLACE
29	SEWER	10"	CITY OF LANCASTER	RELOCATE
30	NOT USED			
31	WATER	10"	LACDPW-WW	PROTECT IN PLACE



REV	DATE	BY	CHK	APP	DESCRIPTION

DESIGNED BY
D. HOLMAN
DRAWN BY
J. LOPEZ
CHECKED BY
G. CAMPBELL
IN CHARGE
G. CAMPBELL
DATE
01/29/2021

**RECORD SET
PEPD
SUBMITTAL**

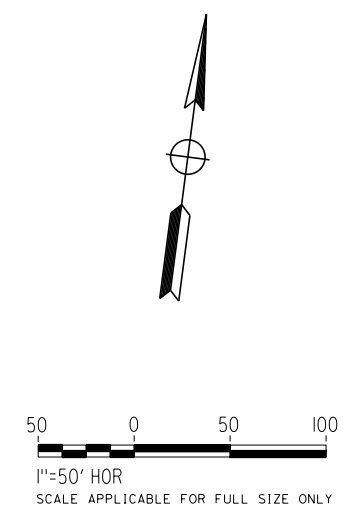
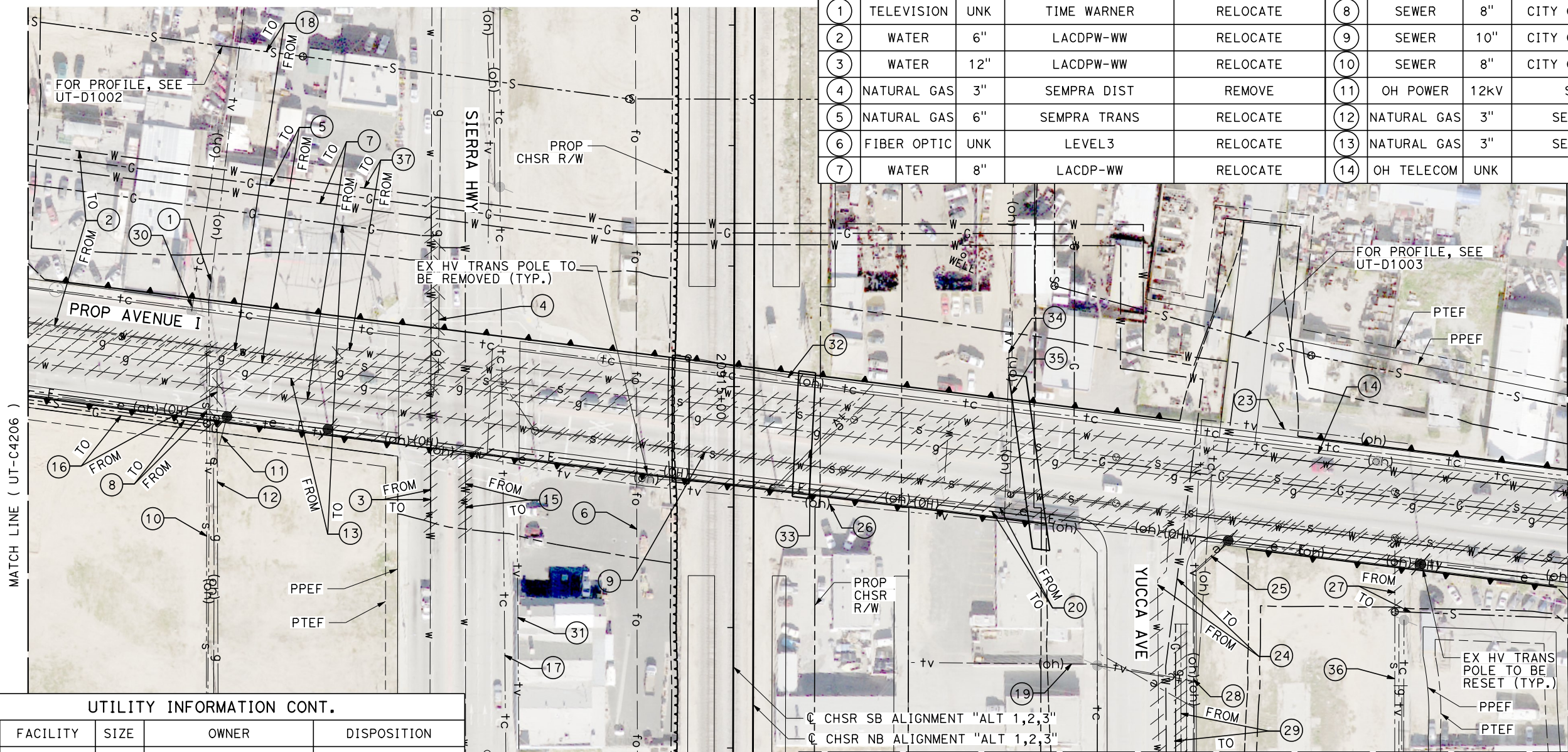
**NOT FOR
CONSTRUCTION**



**CALIFORNIA HIGH-SPEED RAIL PROJECT
BAKERSFIELD TO PALMDALE**
COMPOSITE UTILITY PLANS
ALTERNATIVE 1,2,3
STA 20910+00 TO 20935+00

CONTRACT NO.
HSR13-44
DRAWING NO.
UT-C4206
SCALE
AS SHOWN
SHEET NO.
1287

UTILITY INFORMATION					UTILITY INFORMATION CONT.				
#	FACILITY	SIZE	OWNER	DISPOSITION	#	FACILITY	SIZE	OWNER	DISPOSITION
1	TELEVISION	UNK	TIME WARNER	RELOCATE	8	SEWER	8"	CITY OF LANCASTER	RELOCATE
2	WATER	6"	LACDPW-WW	RELOCATE	9	SEWER	10"	CITY OF LANCASTER	REMOVE
3	WATER	12"	LACDPW-WW	RELOCATE	10	SEWER	8"	CITY OF LANCASTER	PROTECT IN PLACE
4	NATURAL GAS	3"	SEMPRA DIST	REMOVE	11	OH POWER	12kV	SCE DIST	RELOCATE
5	NATURAL GAS	6"	SEMPRA TRANS	RELOCATE	12	NATURAL GAS	3"	SEMPRA DIST	PROTECT IN PLACE
6	FIBER OPTIC	UNK	LEVEL3	RELOCATE	13	NATURAL GAS	3"	SEMPRA DIST	RELOCATE
7	WATER	8"	LACDP-WW	RELOCATE	14	OH TELECOM	UNK	VERIZON	RELOCATE



UTILITY INFORMATION CONT.				
#	FACILITY	SIZE	OWNER	DISPOSITION
15	WATER	10"	LACDPW-WW	RELOCATE
16	NATURAL GAS	3"	SEMPRA DIST	RELOCATE
17	TELECOM	UNK	VERIZON	RELOCATE
18	SEWER	15"	LACSD	RELOCATE
19	TELEVISION	UNK	TIME WARNER	RELOCATE
20	OH POWER	69kV	SCE TRANS	RELOCATE
21	NOT USED			
22	NOT USED			
23	TELEVISION	UNK	TIME WARNER	RELOCATE
24	WATER	10"	LACDPW-WW	RELOCATE

UTILITY INFORMATION CONT.				
#	FACILITY	SIZE	OWNER	DISPOSITION
25	OH POWER	12kV	SCE DIST	RELOCATE
26	TELEVISION	UNK	TIME WARNER	RELOCATE
27	SEWER	8"	CITY OF LANCASTER	RELOCATE
28	OH POWER	UNK	SCE DIST	RELOCATE
29	NATURAL GAS	2"	SEMPRA DIST	RELOCATE
30	TELECOM	UNK	VERIZON	RELOCATE
31	TELEVISION	UNK	TIME WARNER	RELOCATE

UTILITY INFORMATION CONT.				
#	FACILITY	SIZE	OWNER	DISPOSITION
32	OH POWER	12kV	SCE DIST	RELOCATE
33	TELEVISION	UNK	TIME WARNER	RELOCATE
34	TELEVISION	UNK	TIME WARNER	RELOCATE
35	OH POWER	12kV	SCE DIST	RELOCATE
36	SEWER	8"	CITY OF LANCASTER	PROTECT IN PLACE
37	WATER	6"	LACDPW-WW	RELOCATE

REV	DATE	BY	CHK	APP	DESCRIPTION

DESIGNED BY
D. HOLMAN
DRAWN BY
J. LOPEZ
CHECKED BY
G. CAMPBELL
IN CHARGE
G. CAMPBELL
DATE
01/29/2021

**RECORD SET
PEPD
SUBMITTAL**

**NOT FOR
CONSTRUCTION**



**CALIFORNIA HIGH-SPEED RAIL PROJECT
BAKERSFIELD TO PALMDALE**
COMPOSITE UTILITY PLANS
ALTERNATIVE 1,2,3
STA 20910+00 TO 20935+00

CONTRACT NO.
HSR13-44
DRAWING NO.
UT-C4207
SCALE
AS SHOWN
SHEET NO.
1288