


1/20/2021 4:52:07 AM Projects\701206.00_CADD\Sheet Files\MY-BP-MY-D4020



PLAN

MATCH LINE CHSR STA 19155+00
SEE SHEET MY-D4021

REV	DATE	BY	CHK	APP	DESCRIPTION

DESIGNED BY
A. CARSON
DRAWN BY
A. CARSON
CHECKED BY
S. LANDOLT
IN CHARGE
G. CAMPBELL
DATE
01/29/2021

**RECORD SET
PEPD
SUBMITTAL**

**NOT FOR
CONSTRUCTION**



**CALIFORNIA HIGH-SPEED RAIL PROJECT
BAKERSFIELD TO PALMDALE**

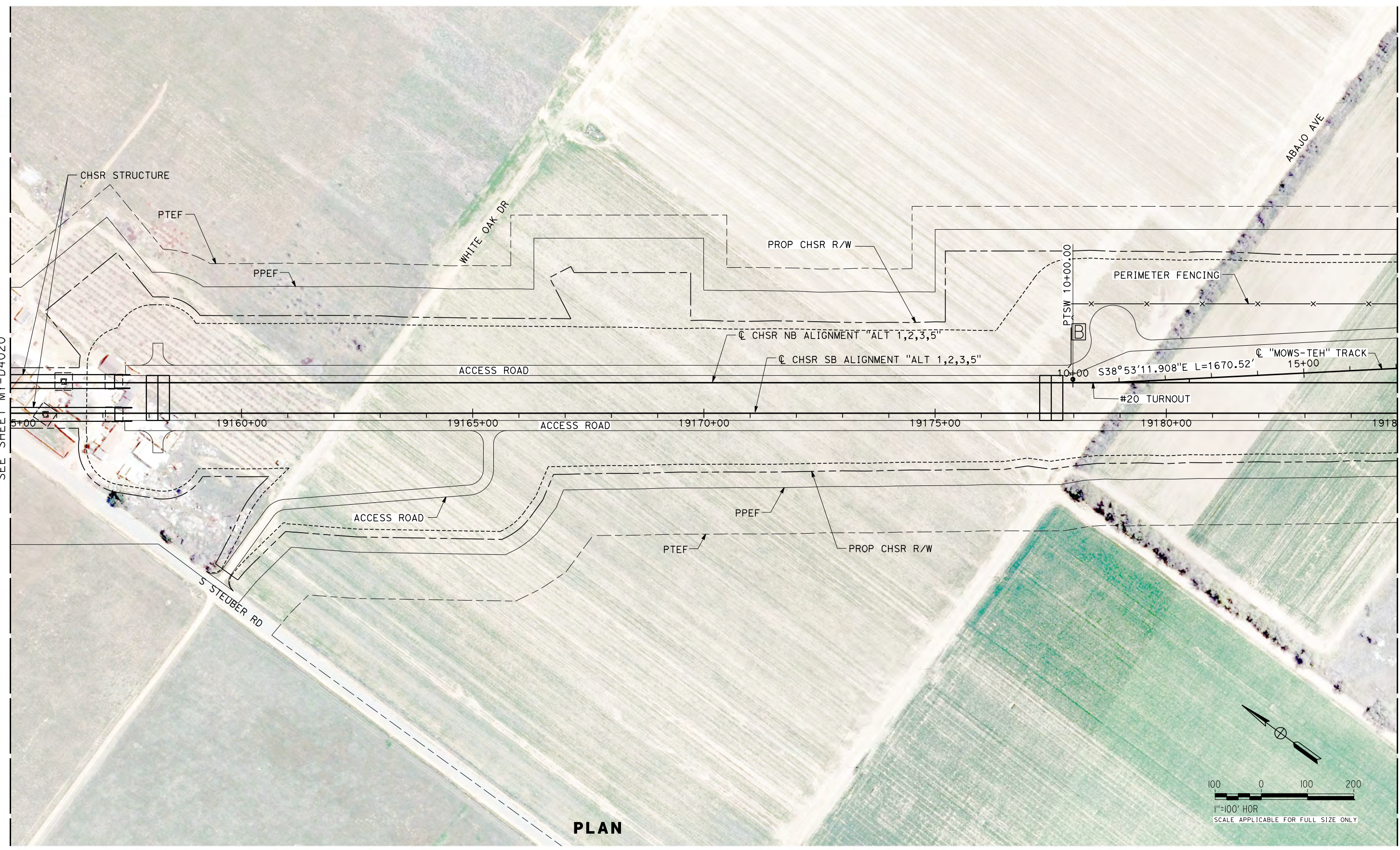
ALTERNATIVE 1,2,3,5
MAINTENANCE FACILITY
MOWS - TEHACHAPI
PLAN SHEET 1 OF 5

CONTRACT NO.
HSR13-44
DRAWING NO.
MY-D4020
SCALE
AS SHOWN
SHEET NO.
934

1/20/2021 5:12:53 AM Projects\701206.00_CADD\Sheet Files\MY-BP-MY-D4021

MATCH LINE CHSR STA 19155+00
SEE SHEET MY-D4020

MATCH LINE MOWS STA 17+00
SEE SHEET MY-D4022




PLAN

REV	DATE	BY	CHK	APP	DESCRIPTION

DESIGNED BY
A. CARSON
DRAWN BY
A. CARSON
CHECKED BY
S. LANDOLT
IN CHARGE
G. CAMPBELL
DATE
01/29/2021

**RECORD SET
PEPD
SUBMITTAL**

**NOT FOR
CONSTRUCTION**



**CALIFORNIA HIGH-SPEED RAIL PROJECT
BAKERSFIELD TO PALMDALE**


ALTERNATIVE 1,2,3,5
MAINTENANCE FACILITY
MOWS - TEHACHAPI
PLAN SHEET 2 OF 5

CONTRACT NO.
HSR13-44
DRAWING NO.
MY-D4021
SCALE
AS SHOWN
SHEET NO.
935

1/27/2021 4:25:06 AM Projects\701206.00_CADD\Sheet Files\MY-BP-MY-D4022

MATCH LINE MOWS STA 17+00
SEE SHEET MY-D4021

MATCH LINE MOWS STA 47+00
SEE SHEET MY-D4023



PLAN

REV	DATE	BY	CHK	APP	DESCRIPTION

DESIGNED BY
A. CARSON
DRAWN BY
A. CARSON
CHECKED BY
S. LANDOLT
IN CHARGE
G. CAMPBELL
DATE
01/29/2021

**RECORD SET
PEPD
SUBMITTAL**

**NOT FOR
CONSTRUCTION**

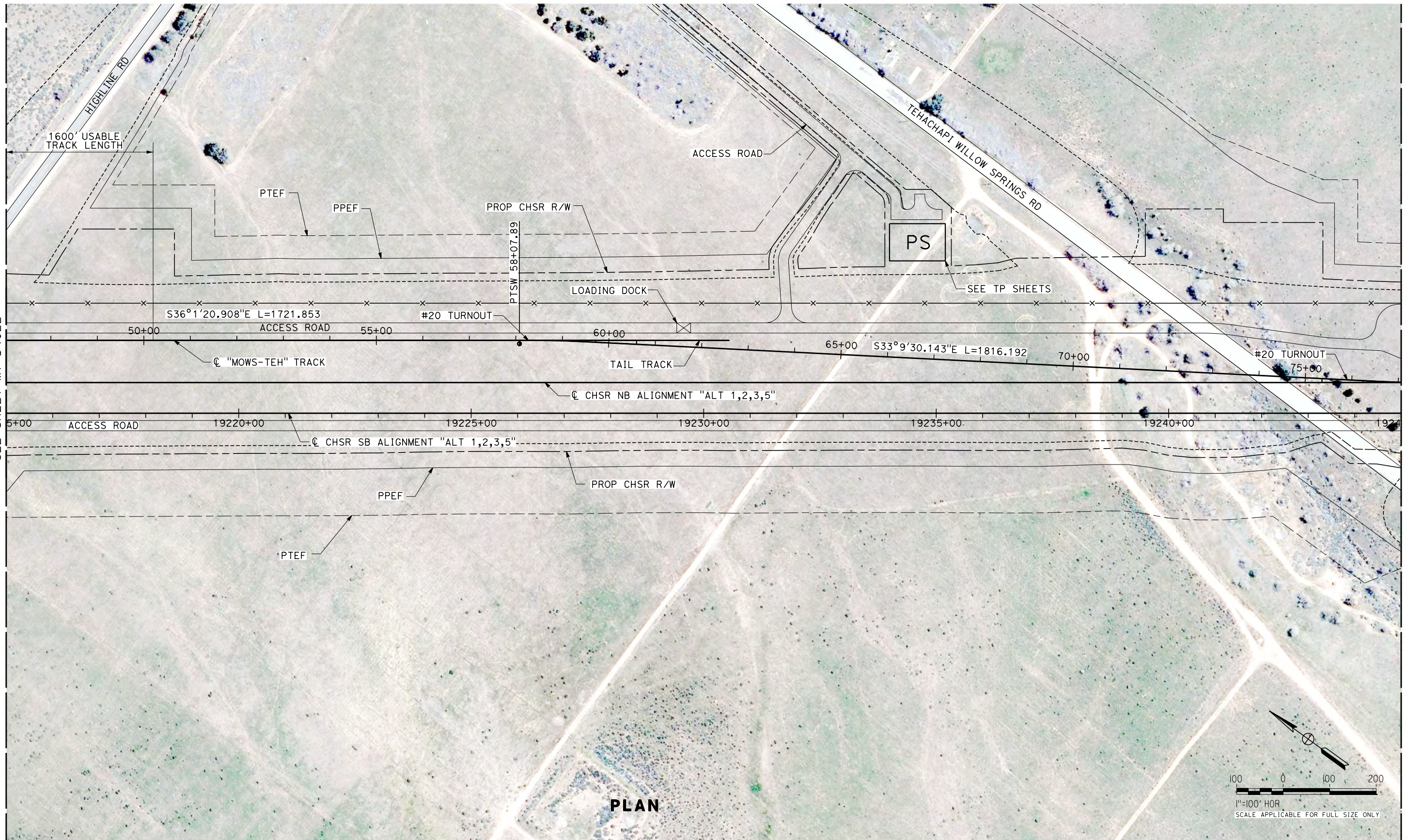


**CALIFORNIA HIGH-SPEED RAIL PROJECT
BAKERSFIELD TO PALMDALE**


ALTERNATIVE 1,2,3,5
MAINTENANCE FACILITY
MOWS - TEHACHAPI
PLAN SHEET 3 OF 5

CONTRACT NO.
HSR13-44
DRAWING NO.
MY-D4022
SCALE
AS SHOWN
SHEET NO.
936

1/20/2021 4:54:58 AM Projects\701206.00_CADD\Sheet Files\MY-BP-MY-D4023



PLAN



MATCH LINE MOWS STA 47+00
SEE SHEET MY-D4022

MATCH LINE MOWS STA 77+10
SEE SHEET MY-D4024

REV	DATE	BY	CHK	APP	DESCRIPTION

DESIGNED BY
A. CARSON
DRAWN BY
A. CARSON
CHECKED BY
G. CAMPBELL
IN CHARGE
G. CAMPBELL
DATE
01/29/2021

**RECORD SET
PEPD
SUBMITTAL**

**NOT FOR
CONSTRUCTION**




**CALIFORNIA HIGH-SPEED RAIL PROJECT
BAKERSFIELD TO PALMDALE**

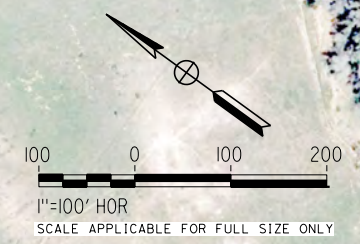
ALTERNATIVE 1,2,3,5
MAINTENANCE FACILITY
MOWS - TEHACHAPI
PLAN SHEET 4 OF 5

CONTRACT NO.
HSR13-44
DRAWING NO.
MY-D4023
SCALE
AS SHOWN
SHEET NO.
937

1/20/2021 5:09:41 AM Projects\701206.00_CADD\Sheet Files\MY-BP-MY-D4024



PLAN



REV	DATE	BY	CHK	APP	DESCRIPTION

DESIGNED BY
A. CARSON
DRAWN BY
A. CARSON
CHECKED BY
S. LANDOLT
IN CHARGE
G. CAMPBELL
DATE
01/29/2021

**RECORD SET
PEPD
SUBMITTAL**

**NOT FOR
CONSTRUCTION**

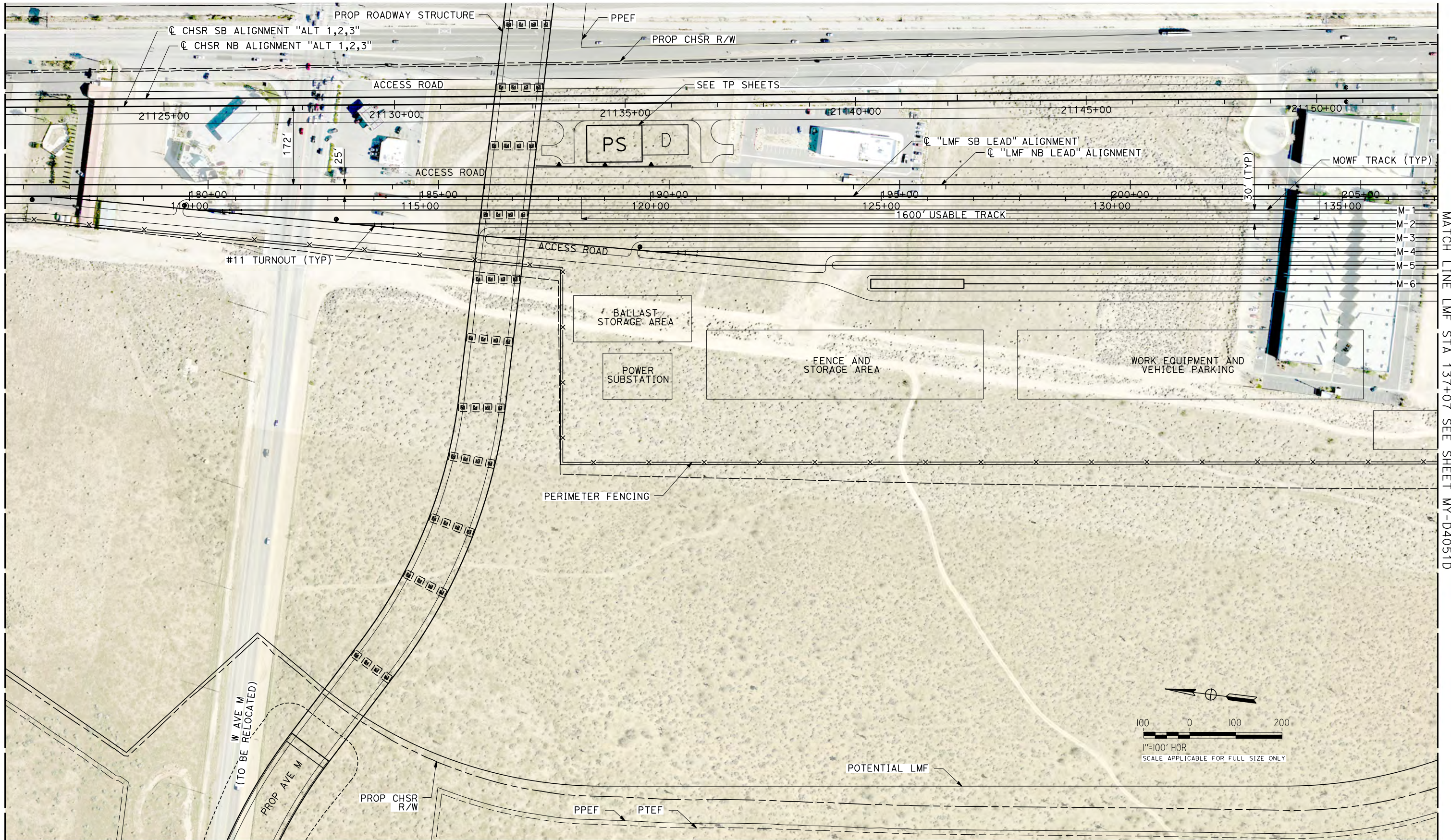


CALIFORNIA HIGH-SPEED RAIL PROJECT
ALTERNATIVE 1,2,3,5
ALTERNATIVE 1,2,3,5
MAINTENANCE FACILITY
MOWS - TEHACHAPI
PLAN SHEET 5 OF 5

CONTRACT NO.
HSR13-44
DRAWING NO.
MY-D4024
SCALE
AS SHOWN
SHEET NO.
938

1/20/2021 5:02:58 AM Projects\701206.00_CADD\Sheet Files\MY-BP-MY-D4051C.dgn

LMF STA 106+00
SEE SHEET MY-D4046



MATCH LINE LMF STA 137+07 SEE SHEET MY-D4051D

REV	DATE	BY	CHK	APP	DESCRIPTION

DESIGNED BY
J. MEREDITH
DRAWN BY
A. CARSON
CHECKED BY
S. LANDOLT
IN CHARGE
G. CAMPBELL
DATE
01/29/2021

**RECORD SET
PEPD
SUBMITTAL**

**NOT FOR
CONSTRUCTION**



**CALIFORNIA HIGH-SPEED RAIL PROJECT
BAKERSFIELD TO PALMDALE**

ALTERNATIVE 1,2,3,5
MAINTENANCE FACILITY
MOWF - LANCASTER
PLAN SHEET 1 OF 2

CONTRACT NO.
HSR13-44
DRAWING NO.
MY-D4051C
SCALE
AS SHOWN
SHEET NO.
939

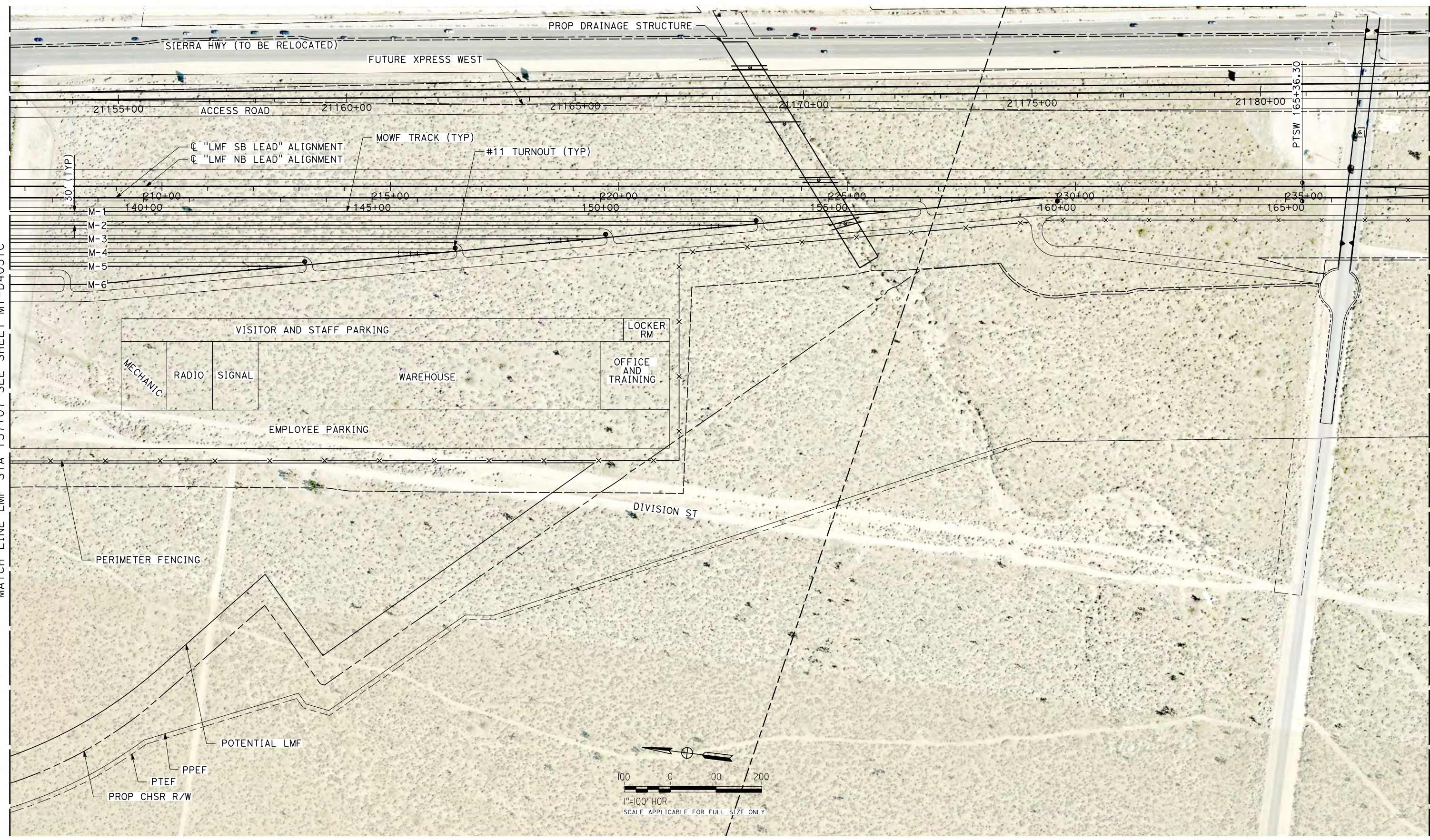
S ROAD

1/20/2021 5:06:12 AM Projects\701206.00_CADD\Sheet Files\MY-BP-MY-D4051D.dgn

ics_user_17609

MATCH LINE LMF STA 137+07 SEE SHEET MY-D4051C

LMF STA 168+14 SEE SHEET MY-D4048



REV	DATE	BY	CHK	APP	DESCRIPTION

DESIGNED BY
J. MEREDITH

DRAWN BY
A. CARSON

CHECKED BY
S. LANDOLT

IN CHARGE
G. CAMPBELL

DATE
01/29/2021

RECORD SET
PEPD
SUBMITTAL

NOT FOR
CONSTRUCTION



CALIFORNIA HIGH-SPEED RAIL PROJECT
BAKERSFIELD TO PALMDALE

ALTERNATIVE 1,2,3,5
MAINTENANCE FACILITIES
MOWF - LANCASTER
PLAN SHEET 2 OF 2

CONTRACT NO.
HSR13-44

DRAWING NO.
MY-D4051D

SCALE
AS SHOWN

SHEET NO.
940

Projects\701206_00_CHSRBP\00_CADD\Sheet Files\TP\BP-TP-B0003

5:44:21 AM

1/20/2021

jcs_user_17609

A

AB AGGREGATE BASE
 ABBC ASBESTOS BONDED BITUMINOUS COATED
 ABM AIR-BLOWN MORTAR
 ABN ABANDON
 ABUT ABUTMENT
 AC ASPHALT CONCRETE
 ACB ASPHALT CONCRETE BASE
 ACP ASBESTOS CEMENT PIPE
 ADL ADDED DEAD LOAD
 ADJ ADJUST
 AFES ALTERNATIVE FLARED END SECTION
 AHD AHEAD
 ALT ALTERNATE
 AM TIME FROM MIDNIGHT TO NOON
 AP ALTERNATIVE PIPE
 APC ALTERNATIVE PIPE CULVERT
 APPROX APPROXIMATE
 APU ALTERNATIVE PIPE UNDERDRAIN
 ARS ACCELERATION RESPONSE SPECTRUM
 AR ACCESS RESTRICTION
 AS AGGREGATE SUBBASE
 ASRP ALUMINUM SPIRAL RIB PIPE
 ASSY ASSEMBLY
 ATC AUTOMATIC TRAIN CONTROL
 ATPB ASPHALT TREATED PERMEABLE BASE
 ATPM ASPHALT TREATED PERMEABLE MATERIAL
 AVE AVENUE
 AVG AVERAGE
 @ AT

B

BAGR BRIDGE APPROACH GUARD RAILING
 BB BEGINNING OF BRIDGE
 BC BEGIN HORIZONTAL CURVE
 BCC BALANCED CANTILEVER CONSTRUCTION
 BCR BEGIN CURB RETURN
 BEG BEGIN
 BIT CTD BITUMINOUS COATED
 BK BACK
 BKF BACKFILL
 BLDG BUILDING
 BLM BRIDGE-LOG MILE
 BLVD BOULEVARD
 BM BENCH MARK
 BND BOUND
 BNSF BURLINGTON NORTH & SANTA FE
 BOT BOTTOM
 BR BRIDGE
 BRG BEARING
 BTU BRITISH THERMAL UNIT
 BVC BEGIN VERTICAL CURVE
 BW BARBED WIRE

C

C CUT
 CAA CABLE ANCHOR ASSEMBLY
 CAP CORRUGATED ALUMINUM PIPE
 CAPA CORRUGATED ALUMINUM PIPE ARCH
 CAS CONSTRUCTION AREA SIGN
 CB CONCRETE BARRIER
 CBW CONCRETE BLOCK WALL
 C-C CENTER TO CENTER
 CHSRA CALIFORNIA HIGH SPEED RAIL AUTHORITY
 CHST CALIFORNIA HIGH SPEED TRAIN
 CHSR CALIFORNIA HIGH SPEED RAIL
 CG CENTER OF GRAVITY
 CHNL CHANNEL
 CI CAST IRON
 CIDH CAST-IN-DRILLED-HOLE
 CIP CAST-IN-PLACE, CAST IRON PIPE
 CIPCP CAST IN PLACE CONCRETE PIPE
 CISS CAST-IN-STEEL-SHELL
 CJP COMPLETE JOINT PENETRATION
 CL CENTERLINE, CLASS
 CL2 CLASS 2
 CL-6 CHAIN LINK FENCE (6 FT)
 CLR CLEAR, CLEARANCE
 CM CORRUGATED METAL
 CMP CORRUGATED METAL PIPE
 CO COUNTY
 COL COLUMN
 CONC CONCRETE
 COND CONDUIT
 CONN CONNECTOR
 CONST CONSTRUCT, CONSTRUCTION
 CONT CONTINUOUS
 COORD COORDINATE
 CP CANDLEPOWER
 CR CREEK
 CRCP CONTINUOUS REINFORCED CONCRETE PAVEMENT
 CRSP CONCRETED ROCK SLOPE PROTECTION
 CS CURVE TO SPIRAL
 CSP CORRUGATED STEEL PIPE
 CSPA CORRUGATED STEEL PIPE ARCH
 CTB CEMENT TREATED BASE
 CTPB CEMENT TREATED PERMEABLE BASE
 CTPM CEMENT TREATED PERMEABLE MATERIAL
 CTRS CENTERS
 CVFPB CENTRAL VALLEY FLOOD PROTECTION BOARD
 CULV CULVERT
 C CENTERLINE

D

D DEPTH
 D&B DRILL AND BLAST
 DD DOWNDRAIN, DIRECTIVE DRILLING
 DBL DOUBLE
 DEG DEGREE
 DEL DELINEATOR
 DET DETAIL, DETOUR
 DF DOUGLAS FIR
 DI DRAINAGE INLET, DROP INLET
 DIA DIAMETER
 DIAPH DIAPHRAGM
 DIST DISTANCE, DISTRICT
 DMBB DOUBLE METAL BEAM BARRIER
 DR DRIVE
 DS DESIGN SPEED
 DTBB DOUBLE THRIE BEAM BARRIER
 DWG DRAWING
 DWP DEPARTMENT OF WATER AND POWER
 DWY DRIVEWAY

E

E EAST, EASTING, ELECTRICAL
 EA ACTUAL SUPERELEVATION
 EU UNBALANCED SUPERELEVATION
 EASE EASEMENT
 EB END OF BRIDGE, EASTBOUND
 EC END HORIZONTAL CURVE
 ECR END CURB RETURN
 ED EDGE DRAIN
 EDC EDGE DRAIN CLEANOUT
 EDO EDGE DRAIN OUTLET
 EDV EDGE DRAIN VENT
 ELEC ELECTROLIER
 ELECT ELECTRIC
 ELEV ELEVATION
 EMB EMBANKMENT
 ENGR ENGINEER
 EOD EDGE OF DECK
 EP EDGE OF PAVEMENT
 EQ EQUATION, EQUAL
 ES EDGE OF SHOULDER
 ETW EDGE OF TRAVELED WAY
 EVC END VERTICAL CURVE
 EW ENDWALL
 EXC EXCAVATION
 EXIST, EX. EXISTING
 EXP EXPANSION
 EXP JT EXPANSION JOINT
 EXWY EXPRESSWAY
 EXT EXTERIOR

F

F FILL, FIXED BEARING
 F & C FRAME AND COVER
 F & G FRAME AND GRATE
 FB FLOOR BEAM
 F-B FRESNO TO BAKERSFIELD
 FDN FOUNDATION
 FEBT FACING EASTBOUND TRAFFIC
 FES FLARED END SECTION
 FF FILTER FABRIC
 FG FINISHED GRADE
 FH FIRE HYDRANT
 FIG FIGURE
 FL FLOW LINE
 FLS FIRE AND LIFE SAFETY
 FNBT FACING NORTHBOUND TRAFFIC
 FOC FACE OF CONCRETE
 FR RD FRONTAGE ROAD
 FS FAR SIDE, FINISHED SURFACE
 FSBT FACING SOUTHBOUND TRAFFIC
 FT FOOT, FEET
 FTG FOOTING
 FWBT FACING WESTBOUND TRAFFIC
 FWY FREEWAY
 FPLM FULL SPAN PRECAST LAUNCHING METHOD

G

G ACCELERATION DUE TO GRAVITY, NATURAL GAS
 GA GAGE
 GALV GALVANIZED
 GP GRADING PLANE
 GR GUARD RAILING
 GSP GALVANIZED STEEL PIPE
 GTR GUTTER

H

H HEIGHT
 HR HOUR
 HD HORIZONTAL DRAIN
 HDC HIGH DESERT CORRIDOR
 HDWL HEADWALL
 HEX HD HEXAGONAL HEAD
 HMA HOT MIXED ASPHALT
 HORIZ HORIZONTAL
 HP HINGE POINT, HORSEPOWER
 HPS HIGH PERFORMANCE STEEL
 HS HIGH STRENGTH
 HST HIGH SPEED TRAIN
 HSR HIGH SPEED RAIL
 HV HIGH VOLTAGE
 HW HEADWALL, HIGH WATER
 HWM HIGH WATER MARK
 HWY HIGHWAY

REV	DATE	BY	CHK	APP	DESCRIPTION

DESIGNED BY
J. MEREDITH
 DRAWN BY
J. MEREDITH
 CHECKED BY
S. LANDOLT
 IN CHARGE
G. CAMPBELL
 DATE
01/29/2021

**RECORD SET
 PEPD
 SUBMITTAL**

**NOT FOR
 CONSTRUCTION**



**CALIFORNIA HIGH-SPEED RAIL PROJECT
 BAKERSFIELD TO PALMDALE**
 ALTERNATIVE 1,2,3,5
 GENERAL
 ABBREVIATIONS AND LEGEND
 SHEET 1 OF 4

CONTRACT NO.
HSR13-44
 DRAWING NO.
TP-B0003
 SCALE
AS SHOWN
 SHEET NO.
941

Projects\701206_00_CHSRBP\00_CADD\Sheet Files\TP\BP-TP-B0004

5:53:25 AM

1/20/2021

ics_user_17609

I

IB IMPORTED BORROW
 ID INSIDE DIAMETER
 IF INSIDE FACE
 IN INCH, INCHES
 INT INTERIOR
 INV INVERT
 IRR IRRIGATION

J

JCT JUNCTION
 JP JOINT POLE
 JPCP JOINTED PLAIN CONCRETE PAVEMENT
 JS JUNCTION STRUCTURE
 JT JOINT

K

K DISTANCE TO ACHIEVE 1% GRADE CHANGE

L

L LENGTH
 LAT LATITUDE
 LCB LEAN CONCRETE BASE
 LGA LOCALLY GENERATED ALTERNATIVE
 LID LOW IMPACT DEVELOPMENT BEST MANAGEMENT PRACTICES
 LMF LIGHT MAINTENANCE FACILITY
 LN LANE
 LOC LOCATION
 LOL LAYOUT LINE
 LONG LONGITUDE
 LONGIT LONGITUDINAL
 LS LENGTH OF SPIRAL
 LC LENGTH OF CURVE
 LT LEFT
 LV LOW VOLTAGE

M

MAINT MAINTENANCE
 MAX MAXIMUM
 MB METAL BEAM
 MBB METAL BEAM BARRIER
 MBGR METAL BEAM GUARD RAILING
 MED MEDIAN
 MH MANHOLE
 MIN MINIMUM
 MISC MISCELLANEOUS
 MISC I & S MISCELLANEOUS IRON AND STEEL
 MKR MARKER
 M/L MAIN LINE (RAILWAY)
 MOD MODIFIED, MODIFY
 MON MONUMENT
 MOWF MAINTENANCE OF WAY FACILITY
 MOWS MAINTENANCE OF WAY SIDING
 MP METAL PLATE

M CONTINUED

MPGR METAL PLATE GUARD RAILING
 MPH MILES PER HOUR
 MR MOVEMENT RATING
 MSE MECHANICALLY STABILIZED EARTH
 MTL MATERIAL
 MSS MOVING SCAFFOLDING SYSTEM

N

N NORTH, NORTHING
 NB NORTHBOUND
 NO. NUMBER (MUST HAVE PERIOD)
 NOS. NUMBERS (MUST HAVE PERIOD)
 NPS NOMINAL PIPE SIZE
 NS NEAR SIDE
 NTS NOT TO SCALE
 N/A NOT APPLICABLE

O

OBLR OBLITERATE
 OC OVERCROSSING
 OCS OVERHEAD CONTACT SYSTEM
 OD OUTSIDE DIAMETER
 OF OUTSIDE FACE
 OG ORIGINAL GROUND
 OGAC OPEN GRADED ASPHALT CONCRETE
 OH OVERHEAD
 O-O OUT TO OUT
 OPP OPPOSITE
 OSS ONSITE STORMWATER DETENTION

P

P PAGE
 PAP PERFORATED ALUMINUM PIPE
 PB PULL BOX, PALMDALE TO BURBANK
 PC POINT OF CURVATURE, PRECAST
 PCC POINT OF COMPOUND CURVE, PORTLAND CEMENT CONCRETE
 PCP PERFORATED CONCRETE PIPE, PRESTRESSED CONCRETE PIPE
 PCVC POINT OF COMPOUND VERTICAL CURVE
 PED PEDESTRIAN
 PED OC PEDESTRIAN OVERCROSSING
 PED UC PEDESTRIAN UNDERCROSSING
 PERM MTL PERMEABLE MATERIAL
 PG PROFILE GRADE
 PG&E PACIFIC GAS AND ELECTRIC
 PI POINT OF INTERSECTION
 PJP PARTIAL JOINT PENETRATION
 PL, PL PLATE
 P/L PROPERTY LINE
 PM POST MILE, TIME FROM NOON TO MIDNIGHT
 PN PAVING NOTCH

P CONTINUED

POB POINT OF BEGINNING
 POC POINT OF HORIZONTAL CURVE
 POE POINT OF ENDING
 POT POINT OF TANGENT
 POVC POINT OF VERTICAL CURVE
 PP PIPE PILE, PLASTIC PIPE, POWER POLE
 PPEF PROPOSED PERMANENT ENVIRONMENTAL FOOTPRINT
 PPL PREFORMED PERMEABLE LINER
 PPP PERFORATED PLASTIC PIPE
 PRC POINT OF REVERSE CURVE
 PRF PAVEMENT REINFORCING FABRIC
 PROP PROPOSED
 PRVC POINT OF REVERSE VERTICAL CURVE
 PS&E PLANS, SPECIFICATIONS AND ESTIMATES
 PS, P/S PRESTRESSED, PARALLELING STATION
 PSP PERFORATED STEEL PIPE
 PT POINT OF TANGENCY
 PTEF PROPOSED TEMPORARY ENVIRONMENTAL FOOTPRINT
 PTSW POINT OF TRACK SWITCH
 PVC POLYVINYL CHLORIDE
 PVI POINT OF VERTICAL INTERSECTION
 PVMT PAVEMENT
 PVP MAINTENANCE VEHICLE PULLOUT

Q

QTY QUANTITY

R

R RADIUS
 R & D REMOVE AND DISPOSE
 R & S REMOVE AND SALVAGE
 R/C RATE OF CHANGE
 RCA REINFORCED CONCRETE ARCH
 RCB REINFORCED CONCRETE BOX
 RCP REINFORCED CONCRETE PIPE
 RCPA REINFORCED CONCRETE PIPE ARCH
 RD ROAD
 REINF REINFORCED, REINFORCEMENT, REINFORCING
 REL RELOCATE
 REPL REPLACEMENT
 RET RETAINING
 REV REVISED
 RDWY ROADWAY
 RM ROAD-MIXED
 RP RADIUS POINT, REFERENCE POINT
 RR RAILROAD
 RSP ROCK SLOPE PROTECTION
 RT RIGHT
 RTE ROUTE
 RW REDWOOD, RETAINING WALL

R CONTINUED

R/W RIGHT OF WAY
 RWY RAILWAY

S

S SOUTH, SUPPLEMENT, SLOPE, STATION LINE, SEWER
 SAE STRUCTURE APPROACH EMBANKMENT
 SALV SALVAGE
 SAPP STRUCTURAL ALUMINUM PLATE PIPE
 SB SOUTHBOUND
 SC SPIRAL TO CURVE
 SCE SOUTHERN CALIFORNIA EDISON
 SCSP SLOTTED CORRUGATED STEEL PIPE
 SD STORM DRAIN
 SEC SECOND
 SECT SECTION
 SEP SEPARATION
 SG SUBGRADE
 SHLD SHOULDER
 SHT SHEET
 SIM SIMILAR
 SM SELECTED MATERIAL
 SPEC SPECIAL, SPECIFICATIONS
 SPP SLOTTED PLASTIC PIPE
 SS SLOPE STAKE, SPIRAL TO SPIRAL, SUPPLY STATION
 SSBM STRAP AND SADDLE BRACKET METHOD
 SSD STRUCTURAL SECTION DRAIN
 SSPA STRUCTURAL STEEL PLATE ARCH
 SSPP STRUCTURAL STEEL PLATE PIPE
 SSPPA STRUCTURAL STEEL PLATE PIPE ARCH
 SSRP STEEL SPIRAL RIB PIPE
 SR STATE ROUTE
 ST STREET, SPIRAL TO TANGENT
 STA STATION
 STBB SINGLE THRIE BEAM BARRIER
 STD STANDARD
 STR STRUCTURE
 SRS STAND ALONE RADIO SITE
 SURF SURFACING
 SW SIDEWALK, SOUND WALL
 SWR SEWER
 SWS SWITCHING STATION
 SYM SYMMETRICAL
 S4S SURFACE 4 SIDES
 SJVR SAN JOAQUIN VALLEY RAILROAD

REV	DATE	BY	CHK	APP	DESCRIPTION

DESIGNED BY
J. MEREDITH
 DRAWN BY
J. MEREDITH
 CHECKED BY
S. LANDOLT
 IN CHARGE
G. CAMPBELL
 DATE
01/29/2021

**RECORD SET
 PEPD
 SUBMITTAL**

**NOT FOR
 CONSTRUCTION**



**CALIFORNIA HIGH-SPEED RAIL PROJECT
 BAKERSFIELD TO PALMDALE**
 ALTERNATIVE 1,2,3,5
 GENERAL
 ABBREVIATIONS AND LEGEND
 SHEET 2 OF 4

CONTRACT NO.
 HSR13-44
 DRAWING NO.
 TP-B0004
 SCALE
 AS SHOWN
 SHEET NO.
 942

Projects\701206.00_CADD\Sheet Files\TP\BP-TP-B0005
 5:44:29 AM
 1/20/2021
 jcs_user_17609

T

T SEMI-TANGENT
 TAB TABLET
 TAN TANGENT
 TBB THRIE BEAM BARRIER
 TBR TIMBER
 TC TOP OF CURB, TANGENT TO CURVE
 TCB TRAFFIC CONTROL BOX
 TEL TELEPHONE
 TEMP TEMPORARY
 TF TOP OF FOOTING
 TG TOP OF GRADE
 TM TECHNICAL MEMORANDUM
 TOR TOP OF RAIL
 TOT TOTAL
 TP TRACTION POWER, TUNNEL PORTAL
 TPB TREATED PERMEABLE BASE
 TPF TRACTION POWER FACILITY
 TPM TREATED PERMEABLE MATERIAL
 TPS TRACTION POWER SUPPLY SYSTEM
 TPSS TRACTION POWER SUBSTATION
 TRANS TRANSITION, TRANSVERSE
 TS TRAFFIC SIGNAL, TUBULAR STEEL,
 TANGENT TO SPIRAL
 TW TOP OF WALL
 TYP TYPICAL

U

UC UNDERCROSSING
 UD UNDERDRAIN
 UON UNLESS OTHERWISE NOTED
 UP UNDERPASS
 UPRR UNION PACIFIC RAILROAD
 USFWS UNITED STATES FISH AND WILDLIFE
 SERVICE

V

V VALVE, DESIGN SPEED
 VAR VARIABLE
 VC VERTICAL CURVE
 VCP VITRIFIED CLAY PIPE
 VERT VERTICAL
 VIA VIADUCT
 VOL VOLUME

W

W WEST, WIDTH, WATER
 WB WESTBOUND
 WH WEEP HOLE
 WM WIRE MESH
 WS WATER SURFACE
 WSP WELDED STEEL PIPE
 WT WEIGHT
 WV WATER VALVE
 WW WINGWALL
 WWL WINGWALL LAYOUT LINE
 W/ WITH

X

X SEC CROSS SECTION
 XING CROSSING

Y

YR YEAR
 YRS YEARS

Z

REV	DATE	BY	CHK	APP	DESCRIPTION

DESIGNED BY
J. MEREDITH
 DRAWN BY
J. MEREDITH
 CHECKED BY
S. LANDOLT
 IN CHARGE
G. CAMPBELL
 DATE
01/29/2021

RECORD SET
PEPD
SUBMITTAL

NOT FOR
CONSTRUCTION

TYLIN

INTERNATIONAL




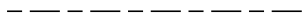


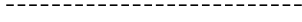














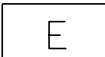



CALIFORNIA HIGH-SPEED RAIL PROJECT
BAKERSFIELD TO PALMDALE
 ALTERNATIVE 1,2,3,5
 GENERAL
 ABBREVIATIONS AND LEGEND
 SHEET 3 OF 4




CONTRACT NO.	HSR13-44
DRAWING NO.	TP-B0005
SCALE	AS SHOWN
SHEET NO.	943

LEGEND:




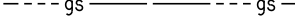

PLAN

-  NORTH ARROW
-  VIADUCT
-  TUNNEL
-  PROPOSED RIGHT OF WAY
-  EXIST RIGHT OF WAY
-  LIMITS OF EXCAVATION (CUT)
-  LIMITS OF EMBANKMENT (FILL)
-  FAULT ZONE
-  EXIST RETAINING WALL
-  PPEF
-  PROPOSED COLUMN
-  PROPOSED FENCE
-  PROPOSED PHASE BREAK
-  PROPOSED RETAINING WALL
-  PROPOSED TUNNEL
-  PTEF
-  PROPOSED TURNOUT
-  SRS
STANDALONE RADIO SITE
-  A
TRAIN CONTROL SYSTEM SITE A
-  B
TRAIN CONTROL SYSTEM SITE B
-  D
TRAIN CONTROL SYSTEM SITE D
-  E
TRAIN CONTROL SYSTEM SITE E
-  TRACK CROSSING PANEL

PLAN

-  SS
SUPPLY STATION
-  SWS
SWITCHING STATION
-  PS
PARALLELING STATION

UTILITIES

-  -e- EXISTING ELECTRICAL TRANSMISSION
-  EXISTING ELECTRICAL TRANSMISSION TOWER
-  -E- PROPOSED TRACTION POWER SUPPLY LINE
-  -gs- EXISTING GAS LINE
-  -sd- EXISTING STORM DRAIN

GENERAL NOTES

Projects\701206_00_CHSRBP\00_CADD\Sheet_Files\TP\BP-TP-B0006

5:39:29 AM

1/20/2021

ics_user_17609

REV	DATE	BY	CHK	APP	DESCRIPTION

DESIGNED BY
J. MEREDITH
DRAWN BY
J. MEREDITH
CHECKED BY
S. LANDOLT
IN CHARGE
G. CAMPBELL
DATE
01/29/2021

**RECORD SET
PEPD
SUBMITTAL**

**NOT FOR
CONSTRUCTION**



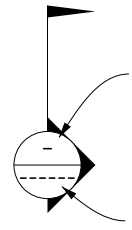



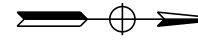


















**CALIFORNIA HIGH-SPEED RAIL PROJECT
BAKERSFIELD TO PALMDALE**

ALTERNATIVE 1,2,3,5
GENERAL
ABBREVIATIONS AND LEGEND
SHEET 4 OF 4






CONTRACT NO.
HSR13-44
DRAWING NO.
TP-B0006
SCALE
AS SHOWN
SHEET NO.
944

LEGEND:



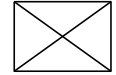
PLAN

-  SECTION NUMBER
DRAWING NUMBER
-  CURVE DATA (ALIGNMENTS, ROADWAYS)
-  CURVE DATA (STRUCTURES)
-  LINE DATA (ALIGNMENTS, ROADWAYS)
-  NORTH ARROW
-  EXIST RIGHT OF WAY
-  LIMITS OF EXCAVATION (CUT)
-  LIMITS OF EMBANKMENT (FILL)
-  FAULT ZONE
-  EXIST CALTRANS RIGHT OF WAY
-  EXIST RETAINING WALL
-  PPEF
-  PROPOSED COLUMN/FOOTING
-  PROPOSED FENCE
-  PROPOSED RETAINING WALL
-  PROPOSED CONCRETE BARRIER
-  PROPOSED RIGHT OF WAY
-  PROPOSED TUNNEL
-  PTEF
-  SRS
STANDALONE RADIO SITE
-  AUTOMATIC TRAIN CONTROL SYSTEM SITE A
-  AUTOMATIC TRAIN CONTROL SYSTEM SITE B
-  AUTOMATIC TRAIN CONTROL SYSTEM SITE D

PLAN

-  AUTOMATIC TRAIN CONTROL SYSTEM SITE E
-  TRACK CROSSING PANEL
-  SUBSTATION
-  SWITCHING STATION
-  PARALLELING STATION

PROFILE

-  ORIGINAL GROUND
-  PROPOSED CHSR ELEVATION
-  STRUCTURAL CLEARANCE ENVELOPE

Projects\701206.00_CHSRBP\00_CADD\CCNM_Option D\Sheets\TP\BP-TP-B0201 9:57:08 PM 1/13/2021


elaina.baldwin@tylin.com

REV	DATE	BY	CHK	APP	DESCRIPTION

DESIGNED BY
A. CARSON
DRAWN BY
A. CARSON
CHECKED BY
S. LANDOLT
IN CHARGE
G. CAMPBELL
DATE
01/29/2021

**RECORD SET
PEPD
SUBMITTAL**

**NOT FOR
CONSTRUCTION**



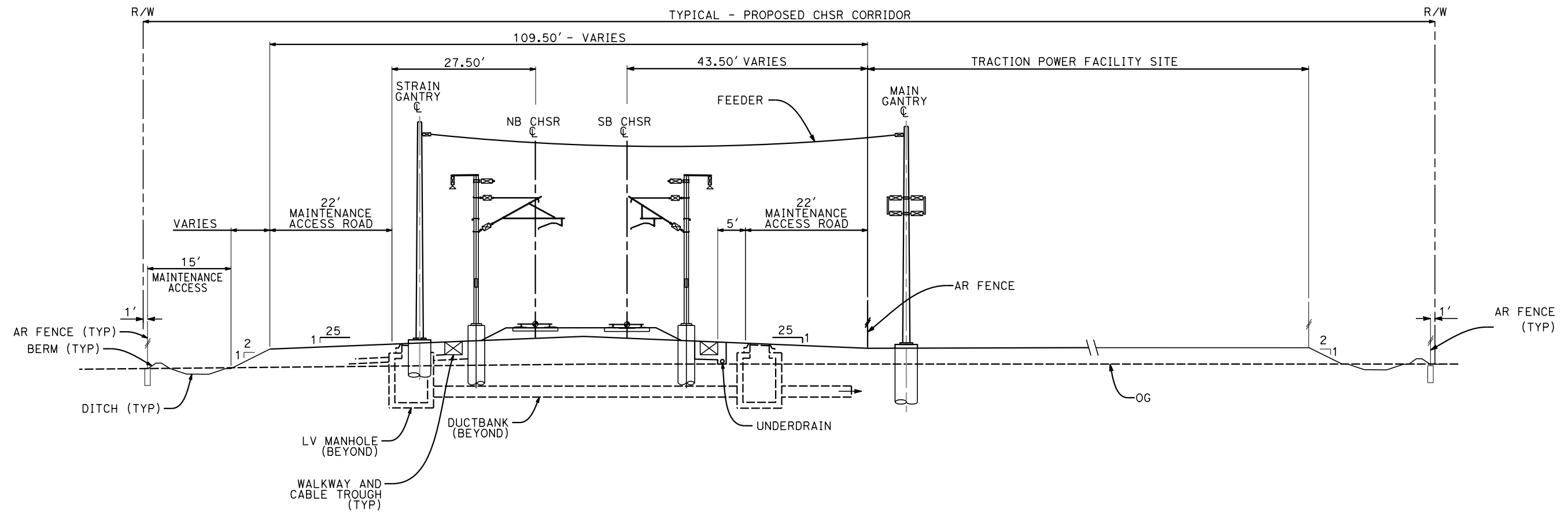
**CALIFORNIA HIGH-SPEED RAIL PROJECT
BAKERSFIELD TO PALMDALE**
REFINED CCNM DESIGN OPTION
TRACTION POWER GENERAL
LEGEND

CONTRACT NO.
HSR13-44
DRAWING NO.
TP-B0201
SCALE
NO SCALE
SHEET NO.
945

Projects\701206_00_CHSRBP\00_CADD\Sheet_Files\TP\BP-TP-B3002

5:34:17 AM
1/20/2021

_ics_user_17609



NOTES:

1. FOR STRUCTURAL DIMENSIONS
SEE STRUCTURAL CROSS SECTIONS
2. TRACKFORM SHOWN IS INDICATIVE
3. SUPERELEVATION IS NOT SHOWN.
THE AMOUNT OF APPLIED
SUPERELEVATION IS SHOWN IN THE
CURVE TABLES
4. SECTION IS REPRESENTATIVE;
DOES NOT ACCURATELY PORTRAY
TRACK PROFILE RELATIVE TO
EXISTING GROUND.

SECTION B

D-PS-COL 21134+76 ALT 1,2,3,5 SHEET BP-TP-04016
D-PS-COL 21134+76 ALT 5 SHEET BP-TP-04202



REV	DATE	BY	CHK	APP	DESCRIPTION

DESIGNED BY
J. MEREDITH
DRAWN BY
J. MEREDITH
CHECKED BY
S. LANDOLT
IN CHARGE
G. CAMPBELL
DATE
01/29/2021

**RECORD SET
PEPD
SUBMITTAL**

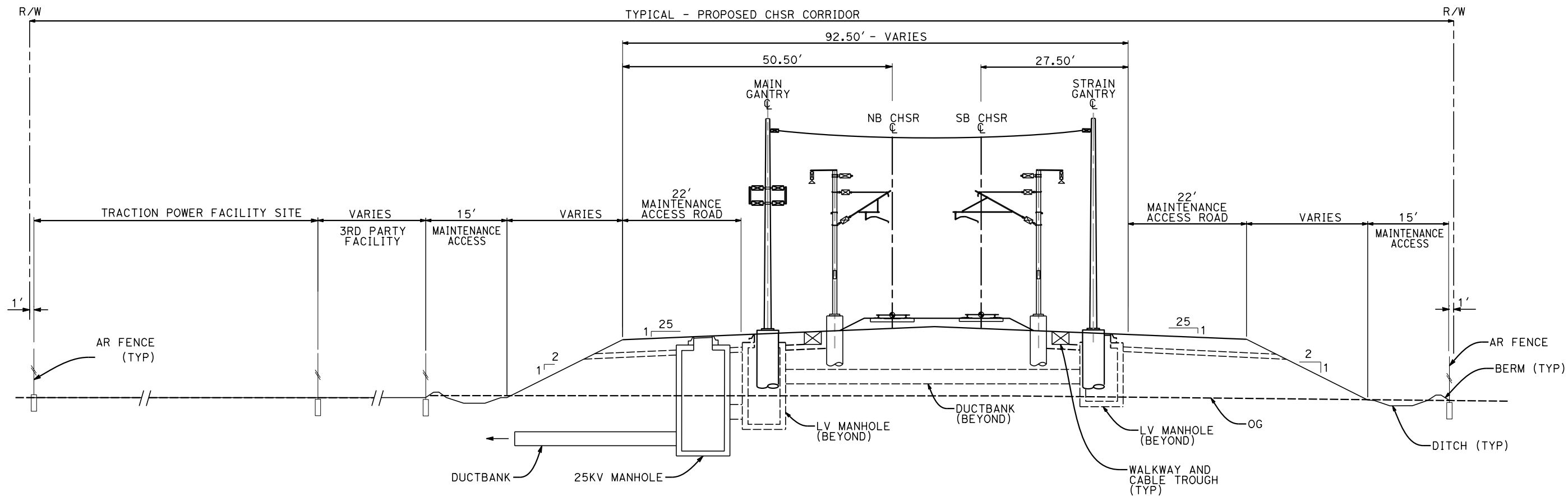
**NOT FOR
CONSTRUCTION**



**CALIFORNIA HIGH-SPEED RAIL PROJECT
BAKERSFIELD TO PALMDALE**

ALTERNATIVE 1,2,3,5
GENERAL
TYPICAL SECTIONS
SHEET 1 OF 4

CONTRACT NO.
HSR13-44
DRAWING NO.
TP-B3002
SCALE
AS SHOWN
SHEET NO.
946

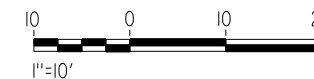


SECTION C

NOTES:

1. FOR STRUCTURAL DIMENSIONS
SEE STRUCTURAL CROSS SECTIONS
2. TRACKFORM SHOWN IS INDICATIVE
3. SUPERELEVATION IS NOT SHOWN.
THE AMOUNT OF APPLIED
SUPERELEVATION IS SHOWN IN THE
CURVE TABLES
4. SECTION IS REPRESENTATIVE;
DOES NOT ACCURATELY PORTRAY
TRACK PROFILE RELATIVE TO
EXISTING GROUND.

- D-PS-RED 17591+50 ALT 1,3,5 SHEET BP-TP-04002
- D-PS-NEU 17824+31 ALT 1,3,5 SHEET BP-TP-04003
- D-PS-WOO 18575+97 ALT 1,2,3,5 SHEET BP-TP-04006
- D-SS-CHA 19050+00 ALT 1,2,3,5 SHEET BP-TP-04008
- D-PS-HIG 19234+50 ALT 1,2,3,5 SHEET BP-TP-04009
- D-PS-CAM 19449+75 ALT 1,2,5 SHEET BP-TP-04010
- D-PS-ROB 19695+00 ALT 1,2,5 SHEET BP-TP-04011
- D-SS-TEH 20015+00 ALT 1,2,5 SHEET BP-TP-04012
- D-PS-HID 20290+43 ALT 1,2,5 SHEET BP-TP-04013
- D-PS-C12 20571+50 ALT 1,2,3,5 SHEET BP-TP-04014
- D-PS-NEU 17824+31 ALT 2 SHEET BP-TP-04103
- D-PS-ROB 19690+00 ALT 3 SHEET BP-TP-04152
- D-SS-TEH 20012+00 ALT 3 SHEET BP-TP-04153



Projects\701206_00_CHSRBP\00_CADD\Sheet_Files\TP\BP-TP-B3003
 5:34:02 AM
 1/20/2021
 jcs_user_17609

REV	DATE	BY	CHK	APP	DESCRIPTION

DESIGNED BY
J. MEREDITH
 DRAWN BY
J. MEREDITH
 CHECKED BY
S. LANDOLT
 IN CHARGE
G. CAMPBELL
 DATE
01/29/2021

RECORD SET
PEPD
SUBMITTAL

NOT FOR
CONSTRUCTION



CALIFORNIA HIGH-SPEED RAIL PROJECT
BAKERSFIELD TO PALMDALE
 ALTERNATIVE 1,2,3,5
 GENERAL
 TYPICAL SECTIONS
 SHEET 2 OF 4

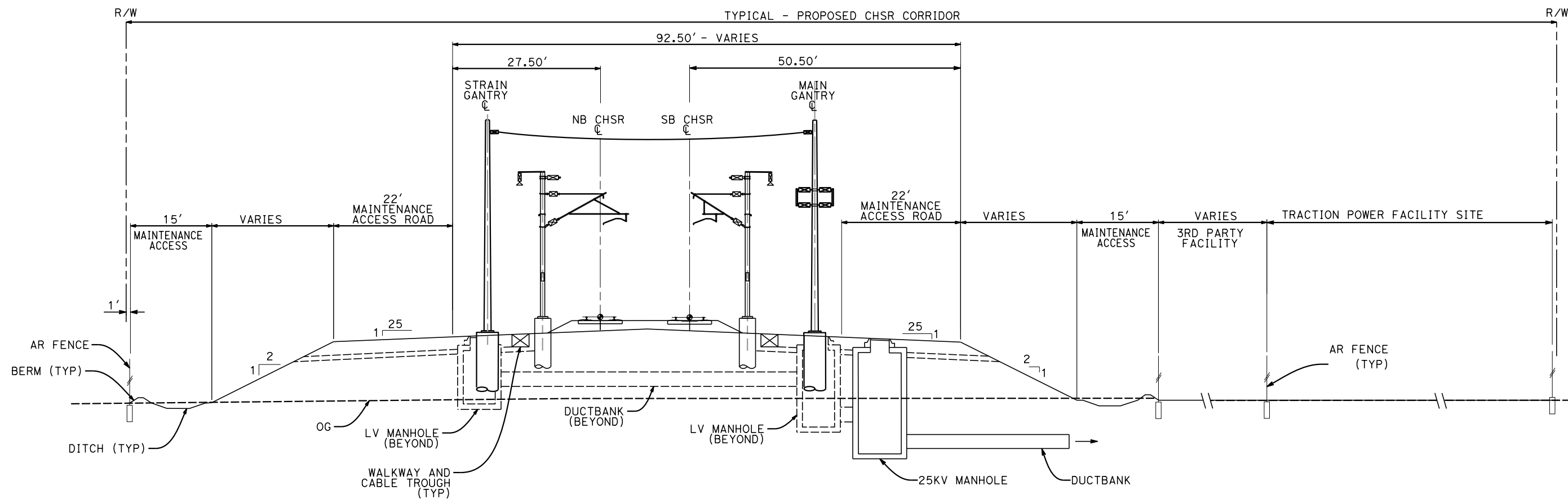
CONTRACT NO.
 HSR13-44
 DRAWING NO.
 TP-B3003
 SCALE
 AS SHOWN
 SHEET NO.
 947

Projects\701206.00_CHSRBP\00_CADD\Sheet_Files\TP\BP-TP-B3004

5:34:30 AM

1/20/2021

jcs_user_17609

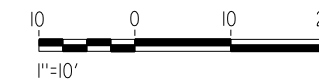


NOTES:

1. FOR STRUCTURAL DIMENSIONS SEE STRUCTURAL CROSS SECTIONS
2. TRACKFORM SHOWN IS INDICATIVE
3. SUPERELEVATION IS NOT SHOWN. THE AMOUNT OF APPLIED SUPERELEVATION IS SHOWN IN THE CURVE TABLES
4. SECTION IS REPRESENTATIVE; DOES NOT ACCURATELY PORTRAY TRACK PROFILE RELATIVE TO EXISTING GROUND.

SECTION D

D-PS-BEA 18302+00 ALT 1,2,3,5 SHEET BP-TP-04005
 D-PS-SR5 18806+25 ALT 1,2,3,5 SHEET BP-TP-04007
 D-SWS-HAV 20845+75 ALT 1,2,3,5 SHEET BP-TP-04015
 D-PS-RED 17590+72 ALT 2 SHEET BP-TP-04102
 D-PS-CAM 19449+75 ALT 3 SHEET BP-TP-04151
 D-SWS-HAV 20845+75 ALT 5 SHEET BP-TP-04201



REV	DATE	BY	CHK	APP	DESCRIPTION

DESIGNED BY
J. MEREDITH
 DRAWN BY
J. MEREDITH
 CHECKED BY
S. LANDOLT
 IN CHARGE
G. CAMPBELL
 DATE
01/29/2021

**RECORD SET
 PEPD
 SUBMITTAL**

**NOT FOR
 CONSTRUCTION**



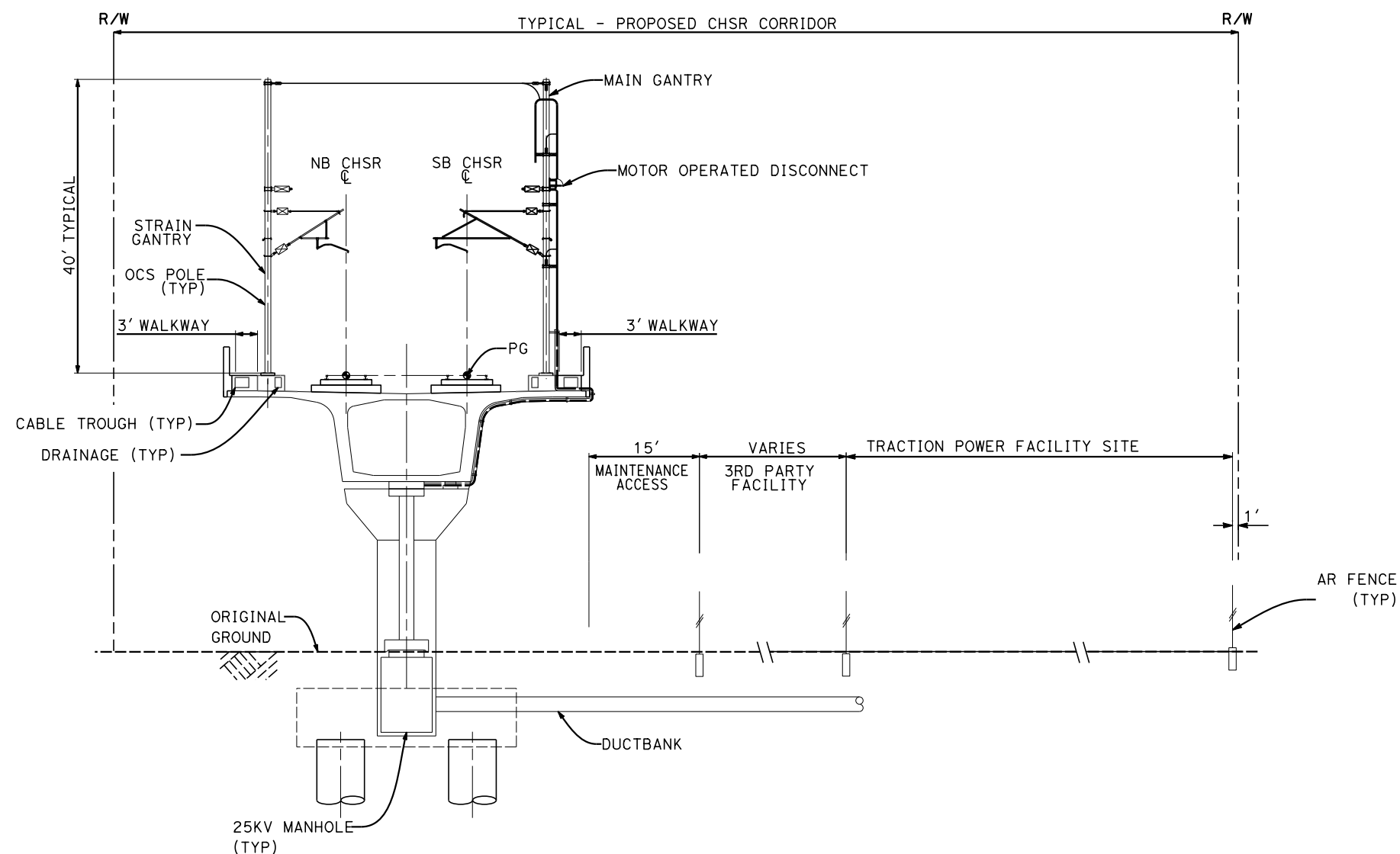
**CALIFORNIA HIGH-SPEED RAIL PROJECT
 BAKERSFIELD TO PALMDALE**
 ALTERNATIVE 1,2,3,5
 GENERAL
 TYPICAL SECTIONS
 SHEET 3 OF 4

CONTRACT NO.
HSR13-44
 DRAWING NO.
TP-B3004
 SCALE
AS SHOWN
 SHEET NO.
948

Projects\701206.00_CHSRBP\00_CADD\Sheet_Files\TP\BP-TP-B3005

5:34:11 AM
1/20/2021

jcs_user_17609



SECTION E

D-SS-MIL 17370+00 ALT 1,3,5 SHEET BP-TP-04001
 D-SWS-BEN 18103+22 ALT 1,2,3,5 SHEET BP-TP-04004
 D-SS-MIL 17370+00 ALT 2 SHEET BP-TP-04101

NOTES:

1. FOR STRUCTURAL DIMENSIONS SEE STRUCTURAL CROSS SECTIONS
2. TRACKFORM SHOWN IS INDICATIVE
3. SUPERELEVATION IS NOT SHOWN. THE AMOUNT OF APPLIED SUPERELEVATION IS SHOWN IN THE CURVE TABLES
4. SECTION IS REPRESENTATIVE; DOES NOT ACCURATELY PORTRAY TRACK PROFILE RELATIVE TO EXISTING GROUND.



REV	DATE	BY	CHK	APP	DESCRIPTION

DESIGNED BY
J. MEREDITH
 DRAWN BY
J. MEREDITH
 CHECKED BY
S. LANDOLT
 IN CHARGE
G. CAMPBELL
 DATE
01/29/2021

**RECORD SET
 PEPD
 SUBMITTAL**

**NOT FOR
 CONSTRUCTION**

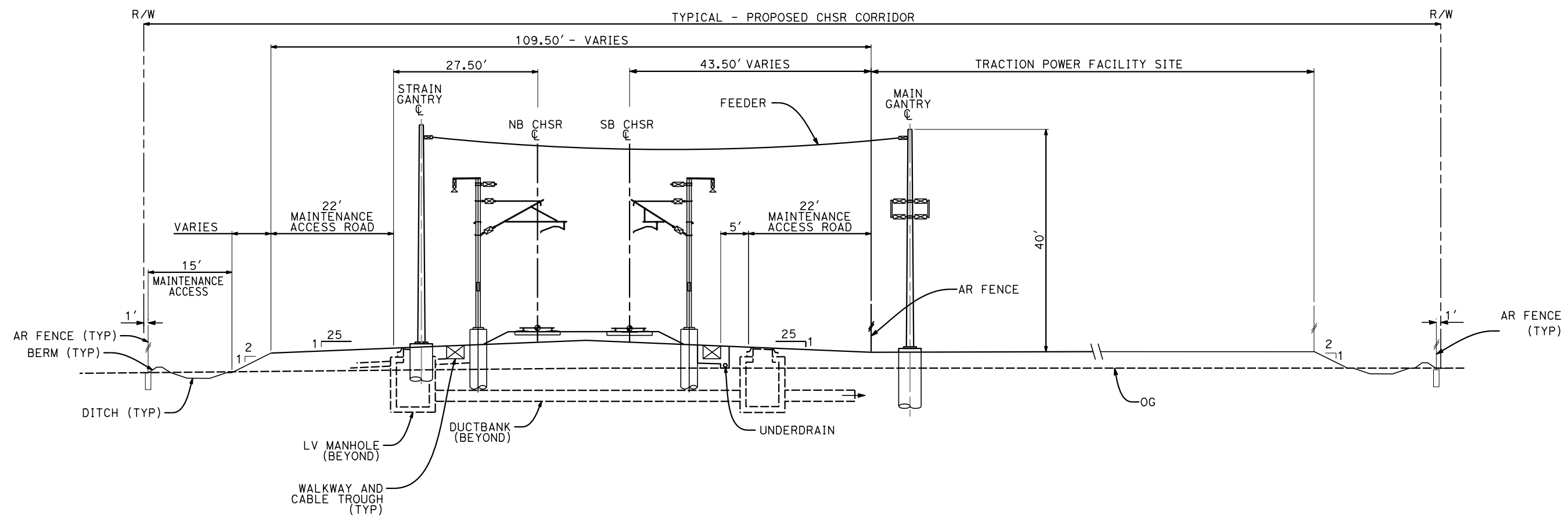


**CALIFORNIA HIGH-SPEED RAIL PROJECT
 BAKERSFIELD TO PALMDALE**

ALTERNATIVE 1,2,3,5
 GENERAL
 TYPICAL SECTIONS
 SHEET 4 OF 4

CONTRACT NO.
HSR13-44
 DRAWING NO.
TP-B3005
 SCALE
AS SHOWN
 SHEET NO.
949

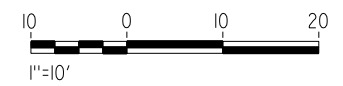
Projects\701206.00_CHSRBP\00_CADD\CCNM_Option D\Sheets\TP\BP-TP-B3201
 10:09:11 PM
 1/13/2021
 elaina.baldwin@tylin.com



- NOTES:**
- FOR STRUCTURAL DIMENSIONS SEE STRUCTURAL CROSS SECTIONS
 - TRACKFORM SHOWN IS INDICATIVE
 - SUPERELEVATION IS NOT SHOWN. THE AMOUNT OF APPLIED SUPERELEVATION IS SHOWN IN THE CURVE TABLES
 - SECTION IS REPRESENTATIVE; DOES NOT ACCURATELY PORTRAY TRACK PROFILE RELATIVE TO EXISTING GROUND.

SECTION B

STA 18815+57.13 PARALLELING STATION (RFND CCNM)



REV	DATE	BY	CHK	APP	DESCRIPTION

DESIGNED BY
A. CARSON
 DRAWN BY
A. CARSON
 CHECKED BY
S. LANDOLT
 IN CHARGE
G. CAMPBELL
 DATE
01/29/2021

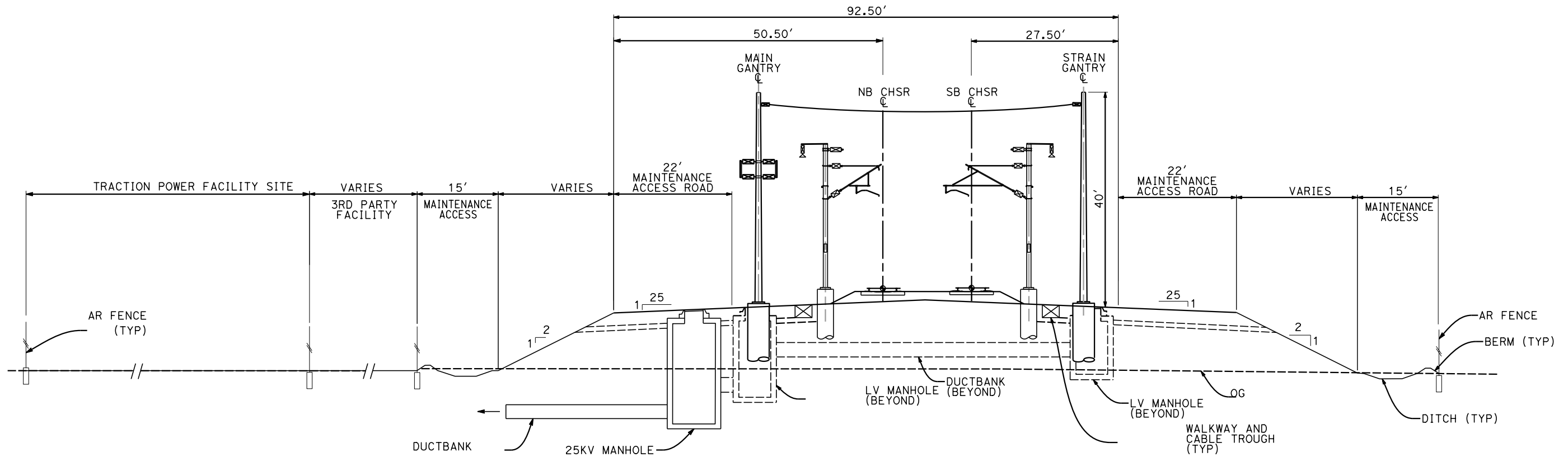
RECORD SET
PEPD
SUBMITTAL

NOT FOR
CONSTRUCTION



CALIFORNIA HIGH-SPEED RAIL PROJECT
BAKERSFIELD TO PALMDALE
 REFINED CCNM DESIGN OPTION
 TRACTION POWER GENERAL
 TYPICAL SECTIONS
 SHEET 1 OF 2

CONTRACT NO.
HSR13-44
 DRAWING NO.
TP-B3201
 SCALE
AS SHOWN
 SHEET NO.
950



NOTES:

1. FOR STRUCTURAL DIMENSIONS SEE STRUCTURAL CROSS SECTIONS
2. TRACKFORM SHOWN IS INDICATIVE
3. SUPERELEVATION IS NOT SHOWN. THE AMOUNT OF APPLIED SUPERELEVATION IS SHOWN IN THE CURVE TABLES
4. SECTION IS REPRESENTATIVE; DOES NOT ACCURATELY PORTRAY TRACK PROFILE RELATIVE TO EXISTING GROUND.

SECTION C

STA 18575+96.67 PARALLELING STATION (RFND CCNM)
 STA 19059+85.00 SUBSTATION (RFND CCNM)




REV	DATE	BY	CHK	APP	DESCRIPTION

DESIGNED BY
A. CARSON
 DRAWN BY
A. CARSON
 CHECKED BY
S. LANDOLT
 IN CHARGE
G. CAMPBELL
 DATE
01/29/2021

RECORD SET
PEPD
SUBMITTAL

NOT FOR
CONSTRUCTION



CALIFORNIA HIGH-SPEED RAIL PROJECT
BAKERSFIELD TO PALMDALE
 REFINED CCNM DESIGN OPTION
 TRACTION POWER GENERAL
 TYPICAL SECTIONS
 SHEET 2 OF 2

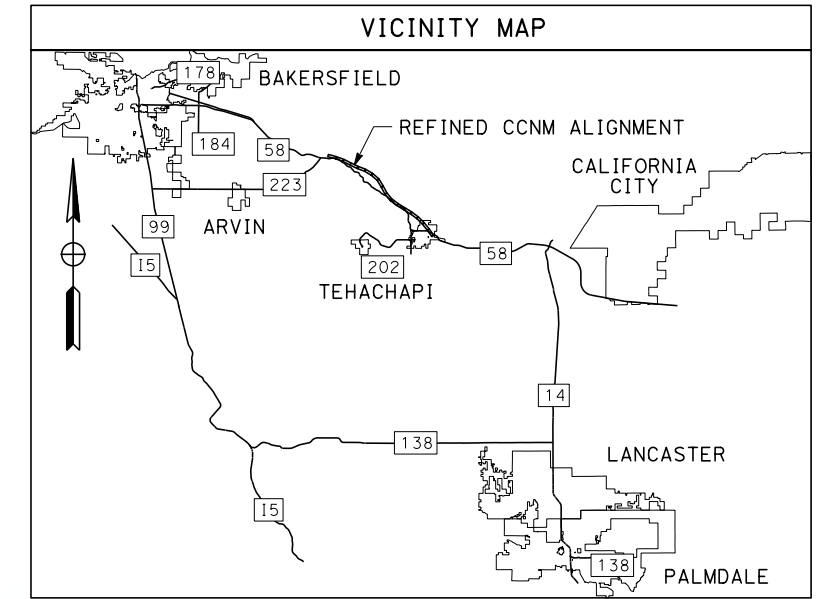
CONTRACT NO.
HSR13-44
 DRAWING NO.
TP-B3202
 SCALE
AS SHOWN
 SHEET NO.
951

Projects\701206.00_CHSRBP\00_CADD\CCNM_Option D\Sheets\TP\BP-TP-B3202
 9:57:12 PM
 1/13/2021
 elaina.baldwin@tylin.com

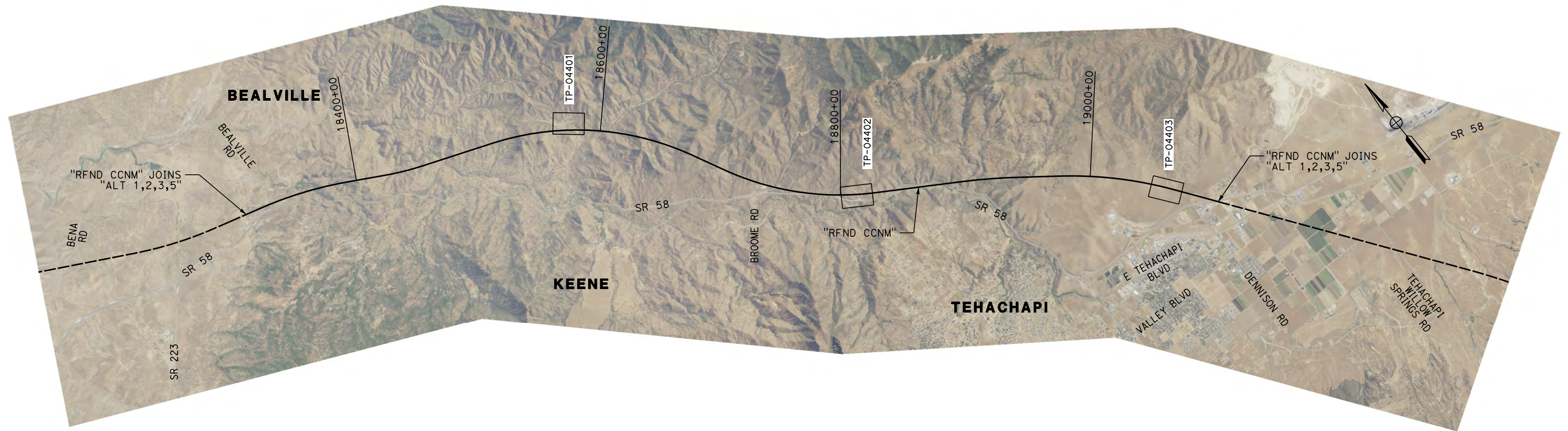
Projects\701206\00_CHSRBP\00_CADD\CCNM_Option D\Sheets\TP\BP-TP-B0202

10:09:01 PM

e.laina.baldwin@tylin.com
1/13/2021



REFINED CCNM DESIGN OPTION



REV	DATE	BY	CHK	APP	DESCRIPTION

DESIGNED BY
A. CARSON
DRAWN BY
A. CARSON
CHECKED BY
S. LANDOLT
IN CHARGE
G. CAMPBELL
DATE
01/29/2021

**RECORD SET
PEPD
SUBMITTAL**

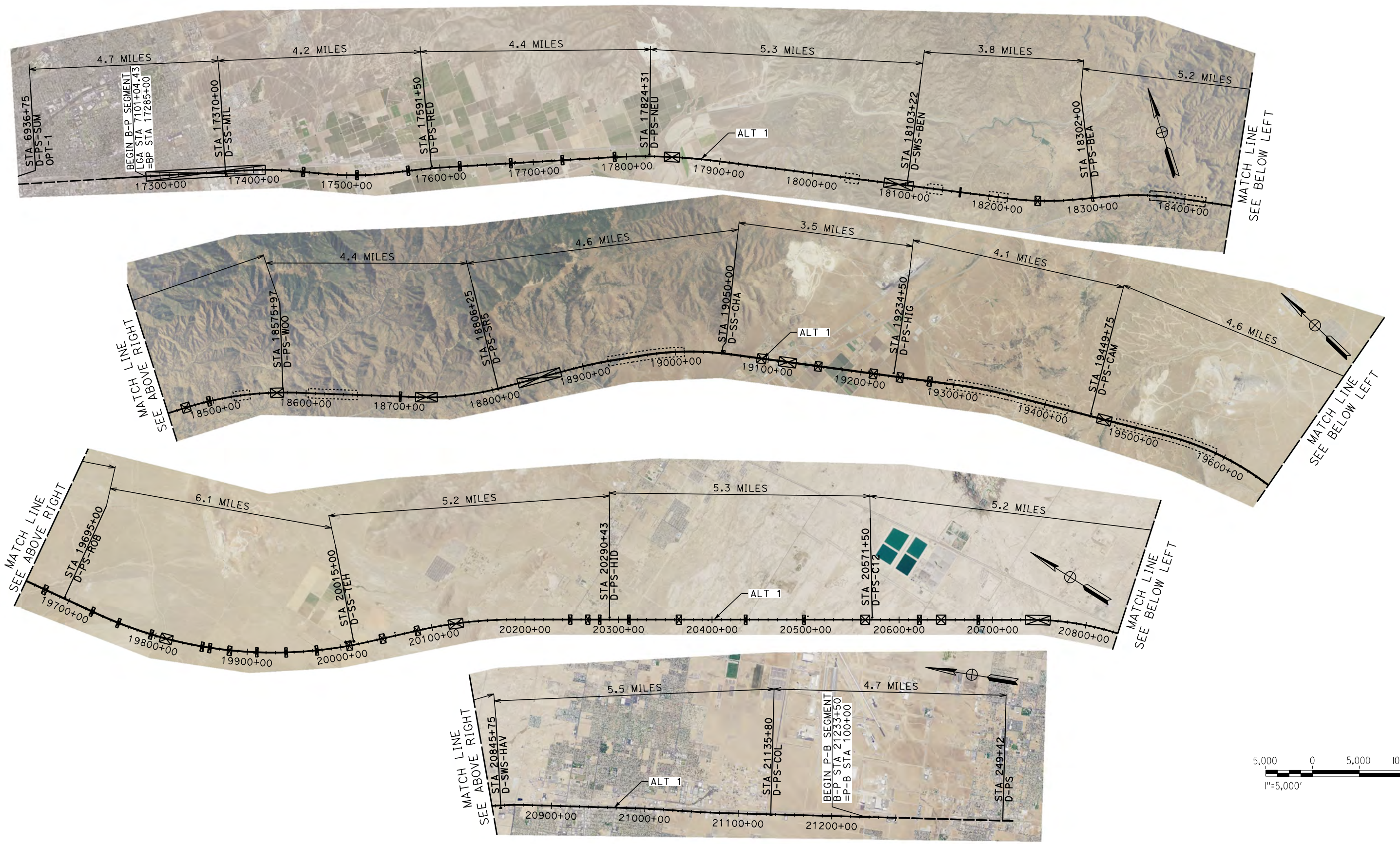
**NOT FOR
CONSTRUCTION**



**CALIFORNIA HIGH-SPEED RAIL PROJECT
BAKERSFIELD TO PALMDALE**
REFINED CCNM DESIGN OPTION
TRACTION POWER GENERAL
KEY MAP

CONTRACT NO.
HSR13-44
DRAWING NO.
TP-B0202
SCALE
AS SHOWN
SHEET NO.
952

Projects\701206_00_CHSRBP\00_CADD\Sheet_Files\TP\BP-TP-D0001
 1/20/2021 5:42:45 AM
 _ics_user_17609




REV	DATE	BY	CHK	APP	DESCRIPTION

DESIGNED BY
J. MEREDITH
 DRAWN BY
J. MEREDITH
 CHECKED BY
S. LANDOLT
 IN CHARGE
G. CAMPBELL
 DATE
01/29/2021

RECORD SET
PEPD
SUBMITTAL

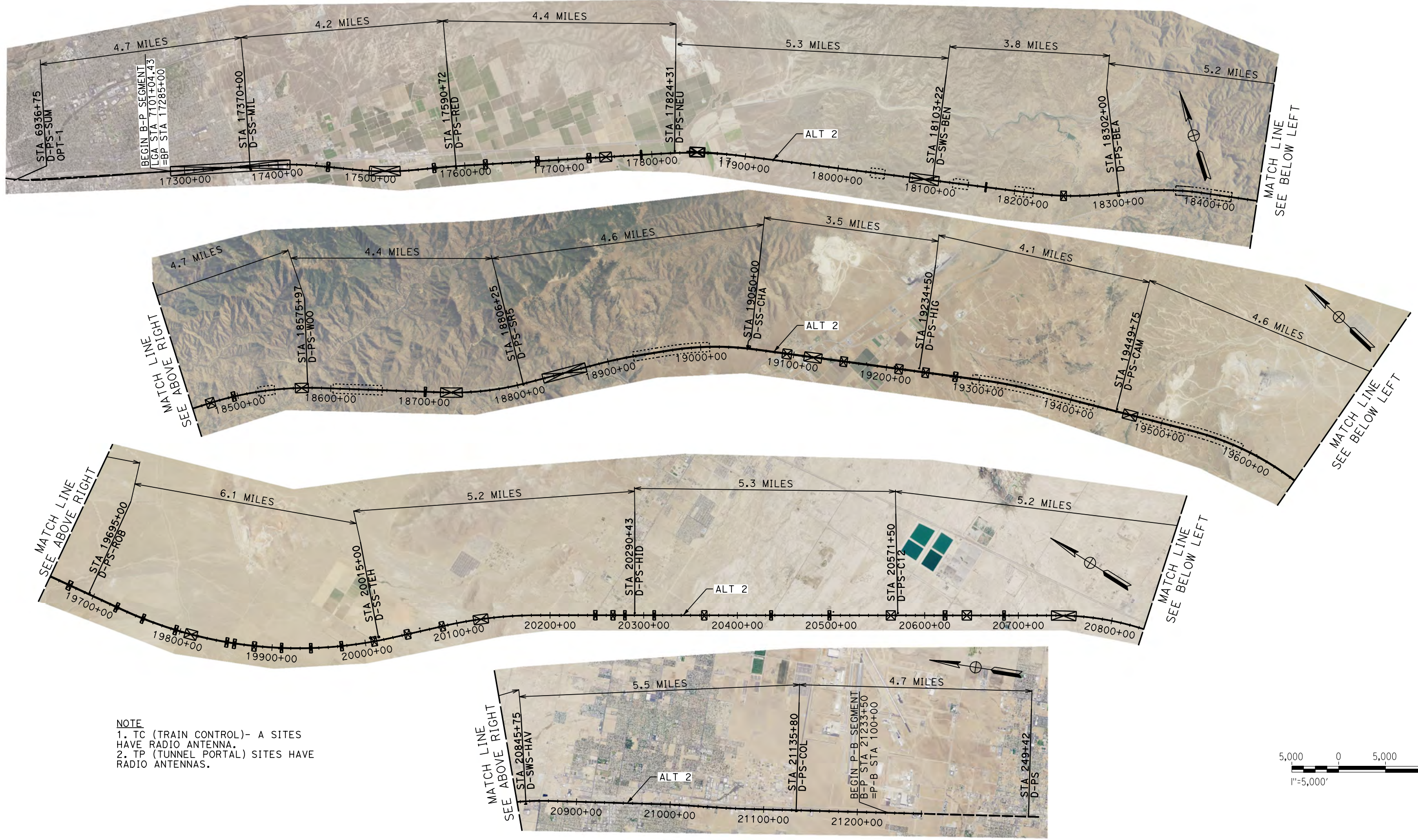
NOT FOR
CONSTRUCTION



CALIFORNIA HIGH-SPEED RAIL PROJECT
BAKERSFIELD TO PALMDALE
 ALTERNATIVE 1
 TRACTION POWER FACILITY LAYOUT

CONTRACT NO.
HSR13-44
 DRAWING NO.
TP-D0001
 SCALE
AS SHOWN
 SHEET NO.
953

1/20/2021 5:40:23 AM i:\cs_user_17609\Projects\701206_00_CHSRBP\00_CADD\Sheet_Files\TP\BP-TP-D0002



NOTE
 1. TC (TRAIN CONTROL)- A SITES HAVE RADIO ANTENNA.
 2. TP (TUNNEL PORTAL) SITES HAVE RADIO ANTENNAS.

REV	DATE	BY	CHK	APP	DESCRIPTION

DESIGNED BY
J. MEREDITH
 DRAWN BY
J. MEREDITH
 CHECKED BY
S. LANDOLT
 IN CHARGE
G. CAMPBELL
 DATE
01/29/2021

RECORD SET
PEPD
SUBMITTAL

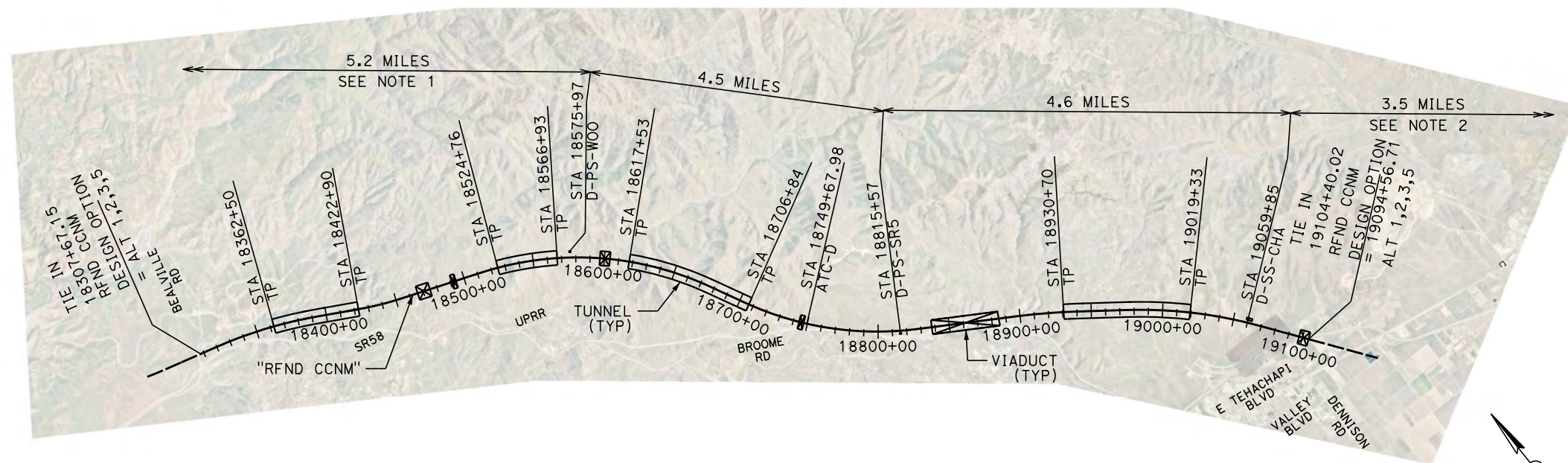
NOT FOR
CONSTRUCTION



CALIFORNIA HIGH-SPEED RAIL PROJECT
BAKERSFIELD TO PALMDALE
 ALTERNATIVE 2
 TRACTION POWER FACILITY LAYOUT

CONTRACT NO.
HSR13-44
 DRAWING NO.
TP-D0002
 SCALE
AS SHOWN
 SHEET NO.
954

REFINED CCNM DESIGN OPTION



NOTES:

1. SEE "ALT 1,2,3,5" FOR D-PS-BEA STA 18302+00.
2. SEE "ALT 1,2,3,5" FOR D-PS-HIG STA 19234+50.

Projects\701206.00_CHSRBP\00_CADD\CCNM_Option D\Sheets\TP\BP-TP-D0201

10:09:09 PM

e.laina.baldwin@tylin.com
1/13/2021

REV	DATE	BY	CHK	APP	DESCRIPTION

DESIGNED BY
A. CARSON

DRAWN BY
A. CARSON


CHECKED BY
S. LANDOLT

IN CHARGE
G. CAMPBELL

DATE
01/29/2021

**RECORD SET
PEPD
SUBMITTAL**

**NOT FOR
CONSTRUCTION**



**CALIFORNIA HIGH-SPEED RAIL PROJECT
BAKERSFIELD TO PALMDALE**

REFINED CCNM DESIGN OPTION
TRACTION POWER FACILITY LAYOUT

CONTRACT NO.
HSR13-44

DRAWING NO.
TP-D0201

SCALE
AS SHOWN

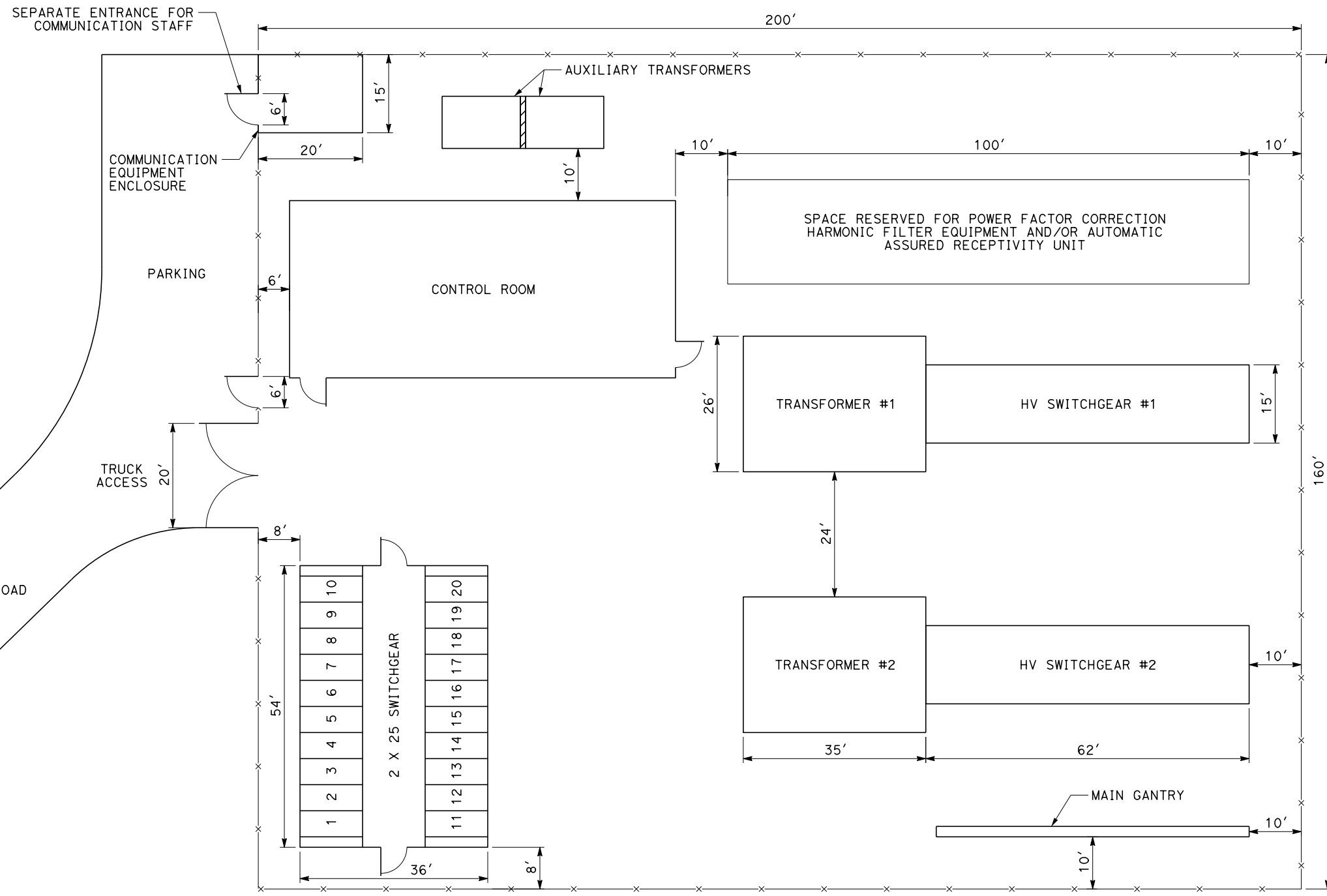
SHEET NO.
955

Projects\701206_00_CHSRBP\00_CADD\Sheet Files\TP\BP-TP-E4001

5:33:50 AM

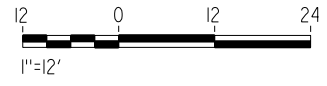
1/20/2021

ics_user_17609



NOTES:

1. THIS IS A TYPICAL LAYOUT AND THE ORIENTATION OF THE STATION WITH RESPECT TO TRACK, LOCATION OF UTILITY SUPPLY CIRCUITS, EQUIPMENT, AND ROAD ACCESS TO BE DETERMINED ON A SITE-BY-SITE BASIS.
2. THE MAIN GANTRY POSITION SHALL BE PARALLEL AND ADJACENT TO THE TRACK.
3. THERE WILL BE A STRAIN GANTRY LOCATED WITHIN THE RAILROAD R/W, PARALLEL TO AND ON THE OPPOSITE SIDE OF THE TRACK WITH FOOTPRINTS EXACTLY EQUAL TO THAT OF THE MAIN GANTRY.
4. IF THE TPF IS LOCATED AWAY FROM THE TRACK, THE MAIN GANTRY WILL BE LOCATED WITHIN THE RAILROAD R/W, PARALLEL TO AND TOWARDS TPF SIDE OF THE TRACK. IN THIS CASE AN ADDITIONAL 40' WIDE STRIP OF LAND WILL BE REQUIRED FROM THE TPF TO THE RAILROAD R/W FOR LAYING UNDERGROUND DUCT BANKS AND MANHOLES.
5. THE COMMUNICATION EQUIPMENT ROOM SHALL HOUSE COMMUNICATION INTERFACE EQUIPMENT FOR SCADA SYSTEM AND OTHER WAYSIDE COMMUNICATION EQUIPMENT.
6. THE GANTRIES SHALL BE 40' HIGH.
7. THIS LAYOUT IS PER TM 3.1.1.3-A AND SHOWN HERE FOR REFERENCE AND COMPLETENESS



PLAN

REV	DATE	BY	CHK	APP	DESCRIPTION

DESIGNED BY
J. MEREDITH
DRAWN BY
J. MEREDITH
CHECKED BY
S. LANDOLT
IN CHARGE
G. CAMPBELL
DATE
01/29/2021

**RECORD SET
PEPD
SUBMITTAL**

**NOT FOR
CONSTRUCTION**



**CALIFORNIA HIGH-SPEED RAIL PROJECT
BAKERSFIELD TO PALMDALE**
ALTERNATIVE 1,2,3,5
TYPICAL LAYOUT
TRACTION POWER SUPPLY STATION
WITH 2 HIGH VOLTAGE TRANSFORMERS

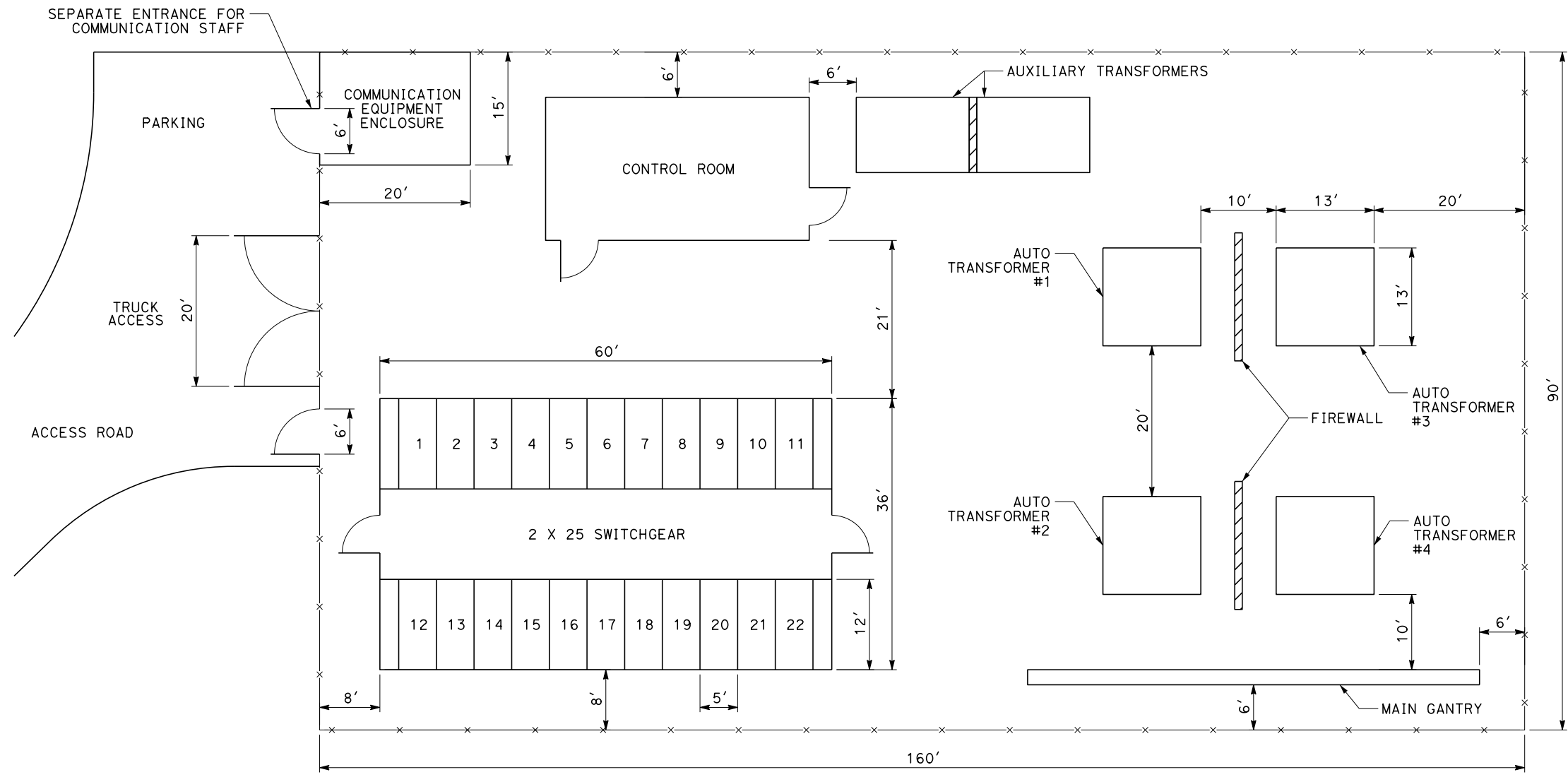
CONTRACT NO.
HSR13-44
DRAWING NO.
TP-E4001
SCALE
AS SHOWN
SHEET NO.
956

Projects\701206.00_CHSRBP\00_CADD\Sheet Files\TP\BP-TP-E4002

5:49:23 AM

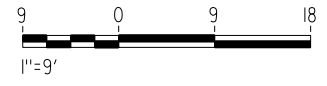
1/20/2021

ics_user_17609



NOTES:

1. THIS IS A TYPICAL LAYOUT AND THE ORIENTATION OF THE STATION WITH RESPECT TO TRACK, LOCATION OF UTILITY SUPPLY CIRCUITS, EQUIPMENT, AND ROAD ACCESS TO BE DETERMINED ON A SITE-BY-SITE BASIS.
2. THE MAIN GANTRY POSITION SHALL BE PARALLEL AND ADJACENT TO THE TRACK.
3. THERE WILL BE A STRAIN GANTRY LOCATED WITHIN THE RAILROAD R/W, PARALLEL TO AND ON THE OPPOSITE SIDE OF THE TRACK WITH FOOTPRINTS EXACTLY EQUAL TO THAT OF THE MAIN GANTRY.
4. IF THE TPF IS LOCATED AWAY FROM THE TRACK, THE MAIN GANTRY WILL BE LOCATED WITHIN THE RAILROAD R/W, PARALLEL TO AND TOWARDS TPF SIDE OF THE TRACK. IN THIS CASE AN ADDITIONAL 40' WIDE STRIP OF LAND WILL BE REQUIRED FROM THE TPF TO THE RAILROAD R/W FOR LAYING UNDERGROUND DUCT BANKS AND MANHOLES.
5. THE COMMUNICATION EQUIPMENT ROOM SHALL HOUSE COMMUNICATION INTERFACE EQUIPMENT FOR SCADA SYSTEM AND OTHER WAYSIDE COMMUNICATION EQUIPMENT.
6. THE GANTRIES SHALL BE 40' HIGH.
7. THIS LAYOUT IS PER TM 3.1.1.3-C AND SHOWN HERE FOR REFERENCE AND COMPLETENESS



PLAN

REV	DATE	BY	CHK	APP	DESCRIPTION

DESIGNED BY
J. MEREDITH
DRAWN BY
J. MEREDITH
CHECKED BY
S. LANDOLT
IN CHARGE
G. CAMPBELL
DATE
01/29/2021

**RECORD SET
PEPD
SUBMITTAL**

**NOT FOR
CONSTRUCTION**



**CALIFORNIA HIGH-SPEED RAIL PROJECT
BAKERSFIELD TO PALMDALE**

ALTERNATIVE 1,2,3,5
TYPICAL LAYOUT
SWITCHING STATION
WITH 4 AUTOTRANSFORMERS

CONTRACT NO.
HSR13-44

DRAWING NO.
TP-E4002

SCALE
AS SHOWN

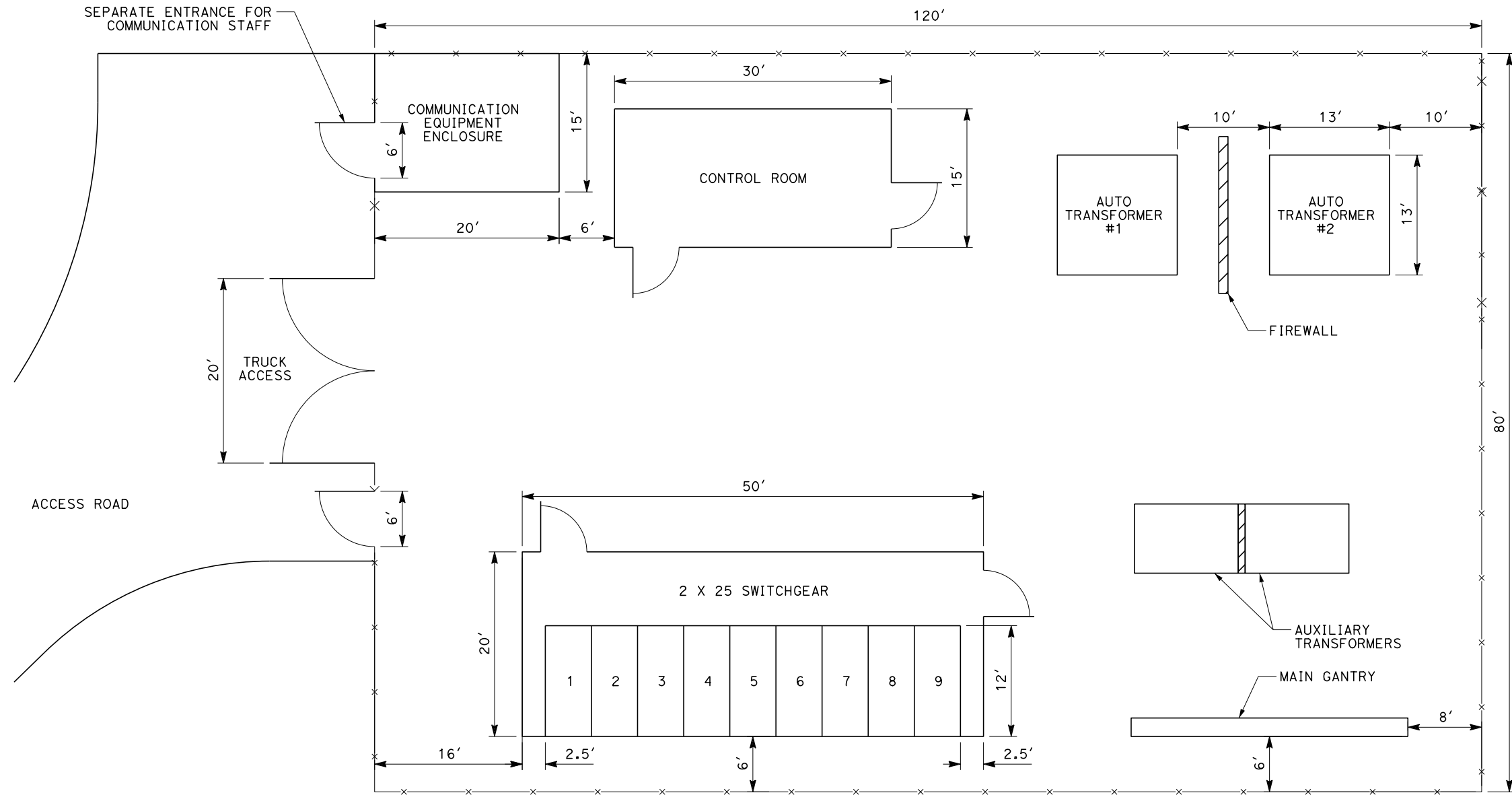
SHEET NO.
957

Projects\701206_00_CHSRBP\00_CADD\Sheet_Files\TP\BP-TP-E4003

5:34:39 AM

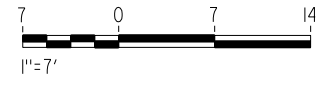
1/20/2021

jcs_user_17609



NOTES:

1. THIS IS A TYPICAL LAYOUT AND THE ORIENTATION OF THE STATION WITH RESPECT TO TRACK, LOCATION OF UTILITY SUPPLY CIRCUITS, EQUIPMENT, AND ROAD ACCESS TO BE DETERMINED ON A SITE-BY-SITE BASIS.
2. THE MAIN GANTRY POSITION SHALL BE PARALLEL AND ADJACENT TO THE TRACK.
3. THERE WILL BE A STRAIN GANTRY LOCATED WITHIN THE RAILROAD R/W, PARALLEL TO AND ON THE OPPOSITE SIDE OF THE TRACK WITH FOOTPRINTS EXACTLY EQUAL TO THAT OF THE MAIN GANTRY.
4. IF THE TPF IS LOCATED AWAY FROM THE TRACK, THE MAIN GANTRY WILL BE LOCATED WITHIN THE RAILROAD R/W, PARALLEL TO AND TOWARDS TPF SIDE OF THE TRACK. IN THIS CASE AN ADDITIONAL 40' WIDE STRIP OF LAND WILL BE REQUIRED FROM THE TPF TO THE RAILROAD R/W FOR LAYING UNDERGROUND DUCT BANKS AND MANHOLES.
5. THE COMMUNICATION EQUIPMENT ROOM SHALL HOUSE COMMUNICATION INTERFACE EQUIPMENT FOR SCADA SYSTEM AND OTHER WAYSIDE COMMUNICATION EQUIPMENT.
6. THE GANTRIES SHALL BE 40' HIGH.
7. THIS LAYOUT IS PER TM 3.1.1.3-D AND SHOWN HERE FOR REFERENCE AND COMPLETENESS



PLAN

REV	DATE	BY	CHK	APP	DESCRIPTION

DESIGNED BY
J. MEREDITH
DRAWN BY
J. MEREDITH
CHECKED BY
S. LANDOLT
IN CHARGE
G. CAMPBELL
DATE
01/29/2021

**RECORD SET
PEPD
SUBMITTAL**

**NOT FOR
CONSTRUCTION**



**CALIFORNIA HIGH-SPEED RAIL PROJECT
BAKERSFIELD TO PALMDALE**

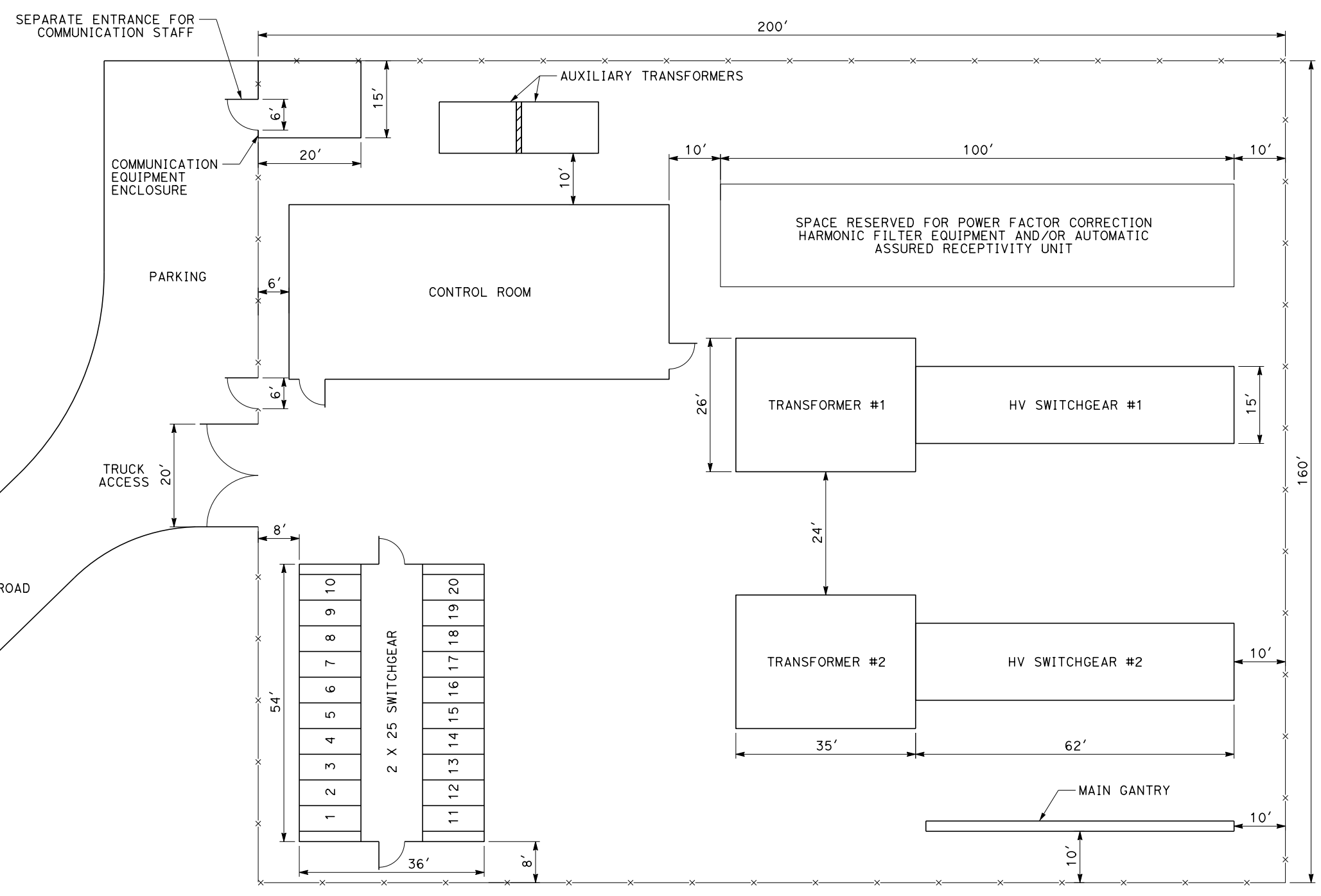
ALTERNATIVE 1,2,3,5
TYPICAL LAYOUT
PARALLELING STATION
WITH 2 AUTOTRANSFORMERS

CONTRACT NO.
HSR13-44
DRAWING NO.
TP-E4003
SCALE
AS SHOWN
SHEET NO.
958

Projects\701206.00_CHSRBP\00_CADD\CCNM_Option D\Sheets\TP\BP-TP-E4201

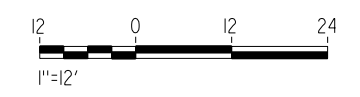
9:57:09 PM

e.laina.baldwin@tylin.com
1/13/2021



NOTES:

1. THIS IS A TYPICAL LAYOUT AND THE ORIENTATION OF THE STATION WITH RESPECT TO TRACK, LOCATION OF UTILITY SUPPLY CIRCUITS, EQUIPMENT, AND ROAD ACCESS TO BE DETERMINED ON A SITE-BY-SITE BASIS.
2. THE MAIN GANTRY POSITION SHALL BE PARALLEL AND ADJACENT TO THE TRACK.
3. THERE WILL BE A STRAIN GANTRY LOCATED WITHIN THE RAILROAD R/W, PARALLEL TO AND ON THE OPPOSITE SIDE OF THE TRACK WITH FOOTPRINTS EXACTLY EQUAL TO THAT OF THE MAIN GANTRY.
4. IF THE TPF IS LOCATED AWAY FROM THE TRACK, THE MAIN GANTRY WILL BE LOCATED WITHIN THE RAILROAD R/W, PARALLEL TO AND TOWARDS TPF SIDE OF THE TRACK. IN THIS CASE AN ADDITIONAL 40' WIDE STRIP OF LAND WILL BE REQUIRED FROM THE TPF TO THE RAILROAD R/W FOR LAYING UNDERGROUND DUCT BANKS AND MANHOLES.
5. THE COMMUNICATION EQUIPMENT ROOM SHALL HOUSE COMMUNICATION INTERFACE EQUIPMENT FOR SCADA SYSTEM AND OTHER WAYSIDE COMMUNICATION EQUIPMENT.
6. THE GANTRIES SHALL BE 40' HIGH.
7. THIS LAYOUT IS PER TM 3.1.1.3-A AND SHOWN HERE FOR REFERENCE AND COMPLETENESS



PLAN

REV	DATE	BY	CHK	APP	DESCRIPTION

DESIGNED BY
A. CARSON
DRAWN BY
A. CARSON
CHECKED BY
S. LANDOLT
IN CHARGE
G. CAMPBELL
DATE
01/29/2021

**RECORD SET
PEPD
SUBMITTAL**

**NOT FOR
CONSTRUCTION**



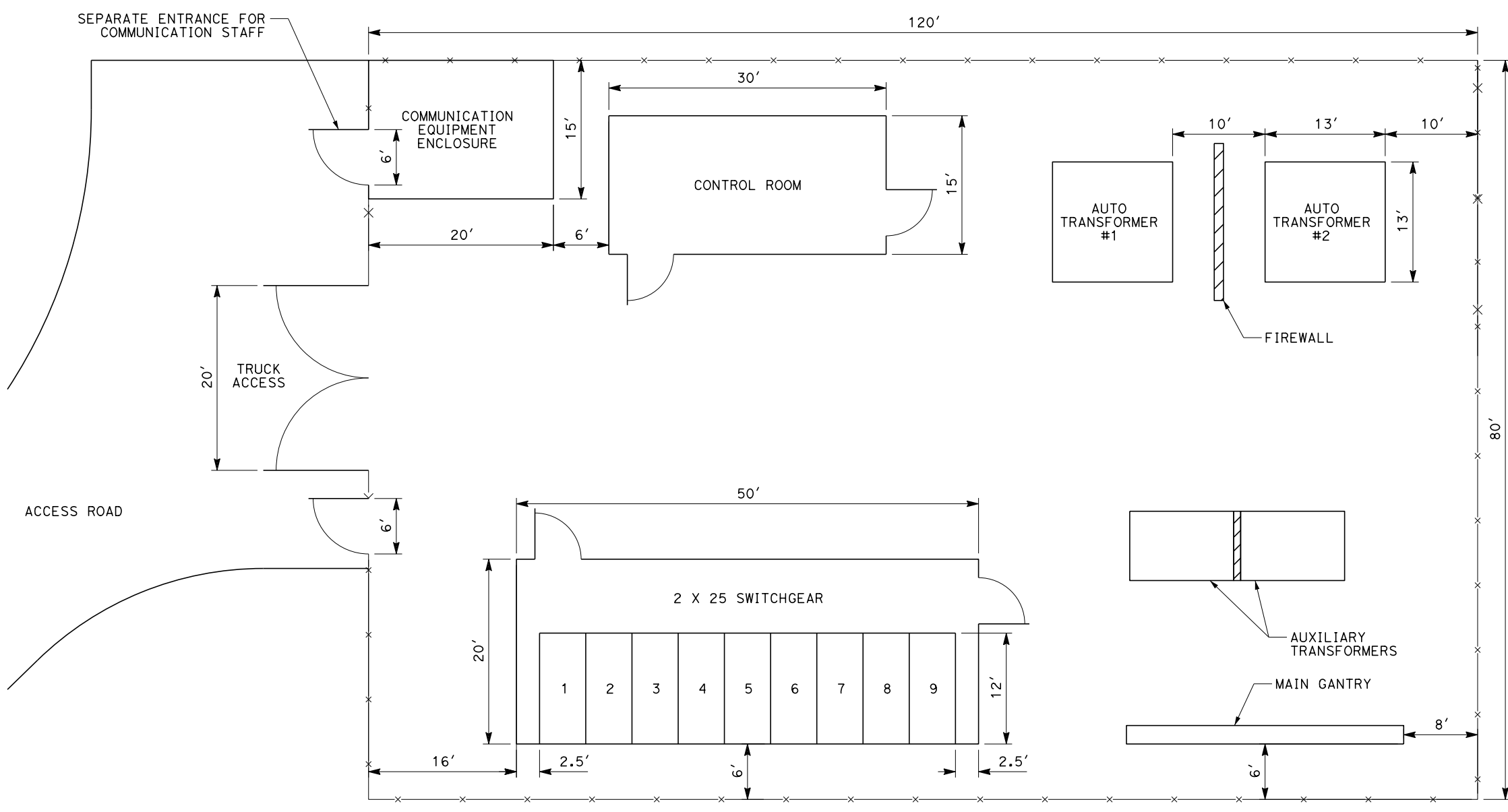
**CALIFORNIA HIGH-SPEED RAIL PROJECT
BAKERSFIELD TO PALMDALE**
REFINED CCNM DESIGN OPTION
TYPICAL LAYOUT
TRACTION POWER SUBSTATION
WITH 2 HIGH VOLTAGE TRANSFORMERS

CONTRACT NO.
HSR13-44
DRAWING NO.
TP-E4201
SCALE
AS SHOWN
SHEET NO.
959

Projects\701206.00_CHSRBP\00_CADD\CCNM_Option D\Sheets\TP\BP-TP-E4202

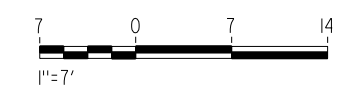
10:09:07 PM

elaina.baldwin@tylin.com 1/13/2021



NOTES:

1. THIS IS A TYPICAL LAYOUT AND THE ORIENTATION OF THE STATION WITH RESPECT TO TRACK, LOCATION OF UTILITY SUPPLY CIRCUITS, EQUIPMENT, AND ROAD ACCESS TO BE DETERMINED ON A SITE-BY-SITE BASIS.
2. THE MAIN GANTRY POSITION SHALL BE PARALLEL AND ADJACENT TO THE TRACK.
3. THERE WILL BE A STRAIN GANTRY LOCATED WITHIN THE RAILROAD R/W, PARALLEL TO AND ON THE OPPOSITE SIDE OF THE TRACK WITH FOOTPRINTS EXACTLY EQUAL TO THAT OF THE MAIN GANTRY.
4. IF THE TPF IS LOCATED AWAY FROM THE TRACK, THE MAIN GANTRY WILL BE LOCATED WITHIN THE RAILROAD R/W, PARALLEL TO AND TOWARDS TPF SIDE OF THE TRACK. IN THIS CASE AN ADDITIONAL 40' WIDE STRIP OF LAND WILL BE REQUIRED FROM THE TPF TO THE RAILROAD R/W FOR LAYING UNDERGROUND DUCT BANKS AND MANHOLES.
5. THE COMMUNICATION EQUIPMENT ROOM SHALL HOUSE COMMUNICATION INTERFACE EQUIPMENT FOR SCADA SYSTEM AND OTHER WAYSIDE COMMUNICATION EQUIPMENT.
6. THE GANTRIES SHALL BE 40' HIGH.
7. THIS LAYOUT IS PER TM 3.1.1.3-D AND SHOWN HERE FOR REFERENCE AND COMPLETENESS



PLAN

REV	DATE	BY	CHK	APP	DESCRIPTION

DESIGNED BY
A. CARSON
DRAWN BY
A. CARSON
CHECKED BY
S. LANDOLT
IN CHARGE
G. CAMPBELL
DATE
01/29/2021

**RECORD SET
PEPD
SUBMITTAL**

**NOT FOR
CONSTRUCTION**



**CALIFORNIA HIGH-SPEED RAIL PROJECT
BAKERSFIELD TO PALMDALE**
REFINED CCNM DESIGN OPTION
TYPICAL LAYOUT
PARALLELING STATION
WITH 2 AUTOTRANSFORMERS

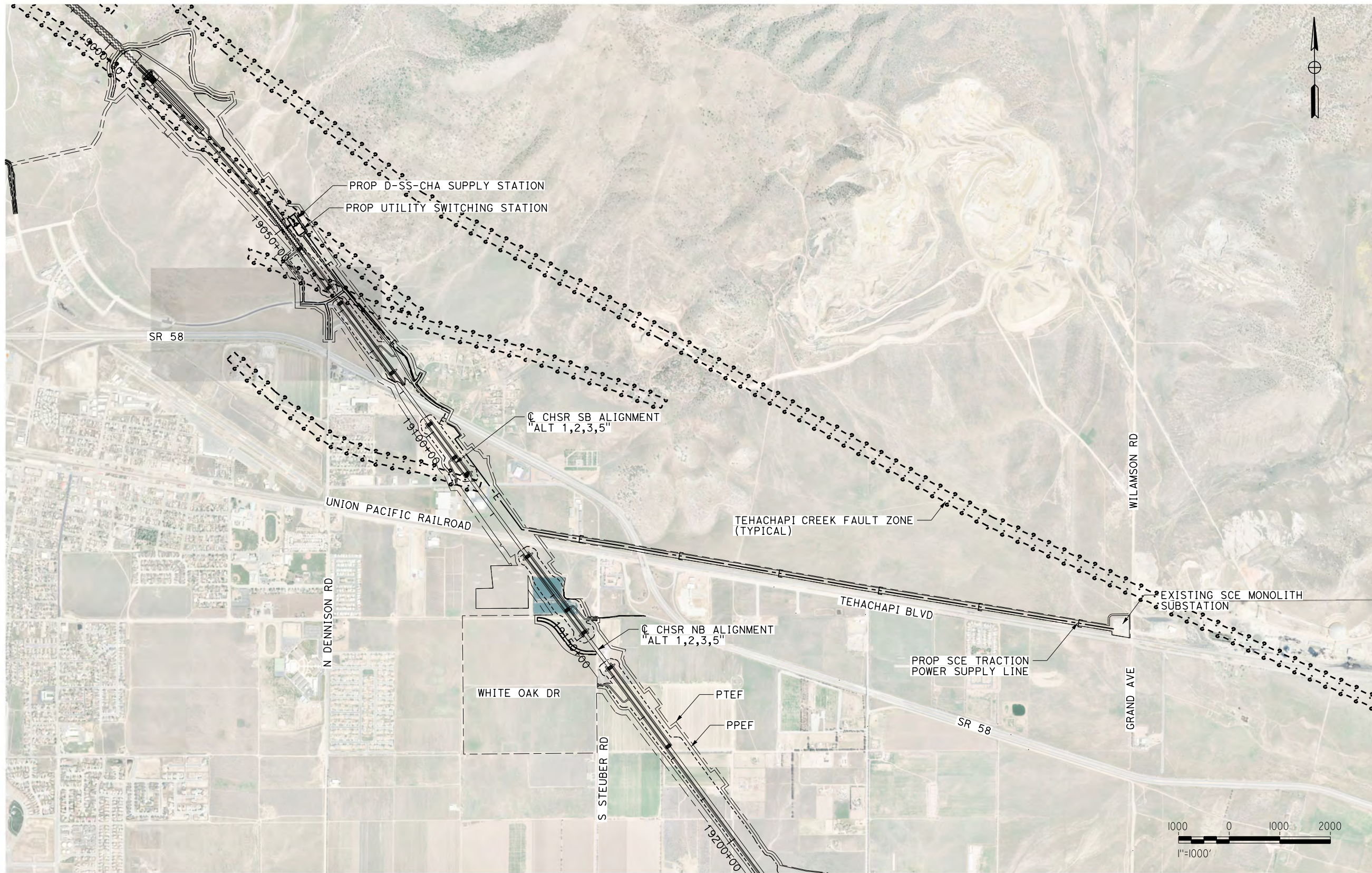
CONTRACT NO.
HSR13-44
DRAWING NO.
TP-E4202
SCALE
AS SHOWN
SHEET NO.
960

Projects\701206_00_CHSRBP\00_CADD\Sheet_Files\TP\BP-TP-F4002

6:01:25 AM

1/20/2021

_ics_user_17609



PLAN

REV	DATE	BY	CHK	APP	DESCRIPTION

DESIGNED BY
J. MEREDITH
DRAWN BY
J. MEREDITH
CHECKED BY
S. LANDOLT
IN CHARGE
G. CAMPBELL
DATE
01/29/2021

**RECORD SET
PEPD
SUBMITTAL**

**NOT FOR
CONSTRUCTION**



**CALIFORNIA HIGH-SPEED RAIL PROJECT
BAKERSFIELD TO PALMDALE**
ALTERNATIVE 1,2,3,5
PROPOSED INTERCONNECT MONOLITH SUBSTATION

CONTRACT NO.
HSR13-44
DRAWING NO.
TP-F4002
SCALE
AS SHOWN
SHEET NO.
961

Projects\701206.00_CHSRBP\00_CADD\Sheet_Files\TP\BP-TP-F4003

5:49:10 AM

1/20/2021

ics_user_17609



PLAN

REV	DATE	BY	CHK	APP	DESCRIPTION

DESIGNED BY
J. MEREDITH
DRAWN BY
J. MEREDITH
CHECKED BY
S. LANDOLT
IN CHARGE
G. CAMPBELL
DATE
01/29/2021

**RECORD SET
PEPD
SUBMITTAL**

**NOT FOR
CONSTRUCTION**



**CALIFORNIA HIGH-SPEED RAIL PROJECT
BAKERSFIELD TO PALMDALE**
ALTERNATIVE 1,2,3,5
PROPOSED INTERCONNECT ANTELOPE VALLEY SUBSTATION

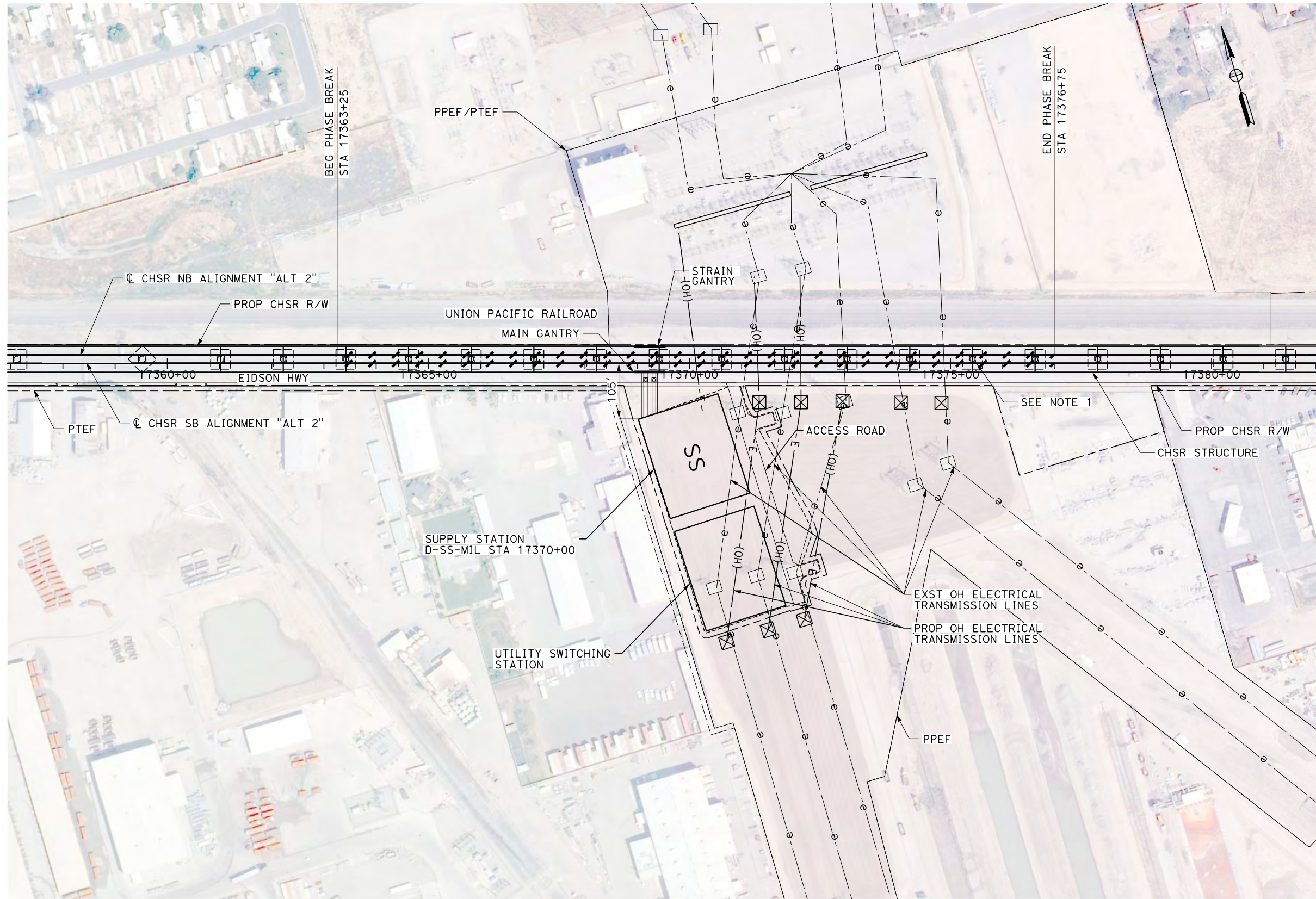
CONTRACT NO.
HSR13-44
DRAWING NO.
TP-F4003
SCALE
AS SHOWN
SHEET NO.
962

Projects\701206_00_CHSRBP\00_CADD\Sheet_Files\TP\BP-TP-04101

5:37:27 AM

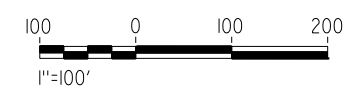
1/20/2021

ics_user_17609



NOTE:

1. PROPOSED TRACK GRADE THROUGH PHASE BREAK IS 0.60%.



PLAN

REV	DATE	BY	CHK	APP	DESCRIPTION

DESIGNED BY
J. MEREDITH
DRAWN BY
J. MEREDITH
CHECKED BY
S. LANDOLT
IN CHARGE
G. CAMPBELL
DATE
01/29/2021

**RECORD SET
PEPD
SUBMITTAL**

**NOT FOR
CONSTRUCTION**



**CALIFORNIA HIGH-SPEED RAIL PROJECT
BAKERSFIELD TO PALMDALE**

ALTERNATIVE 2
TRACTION POWER SITE PLAN
SUPPLY STATION D-SS-MIL 17370+00

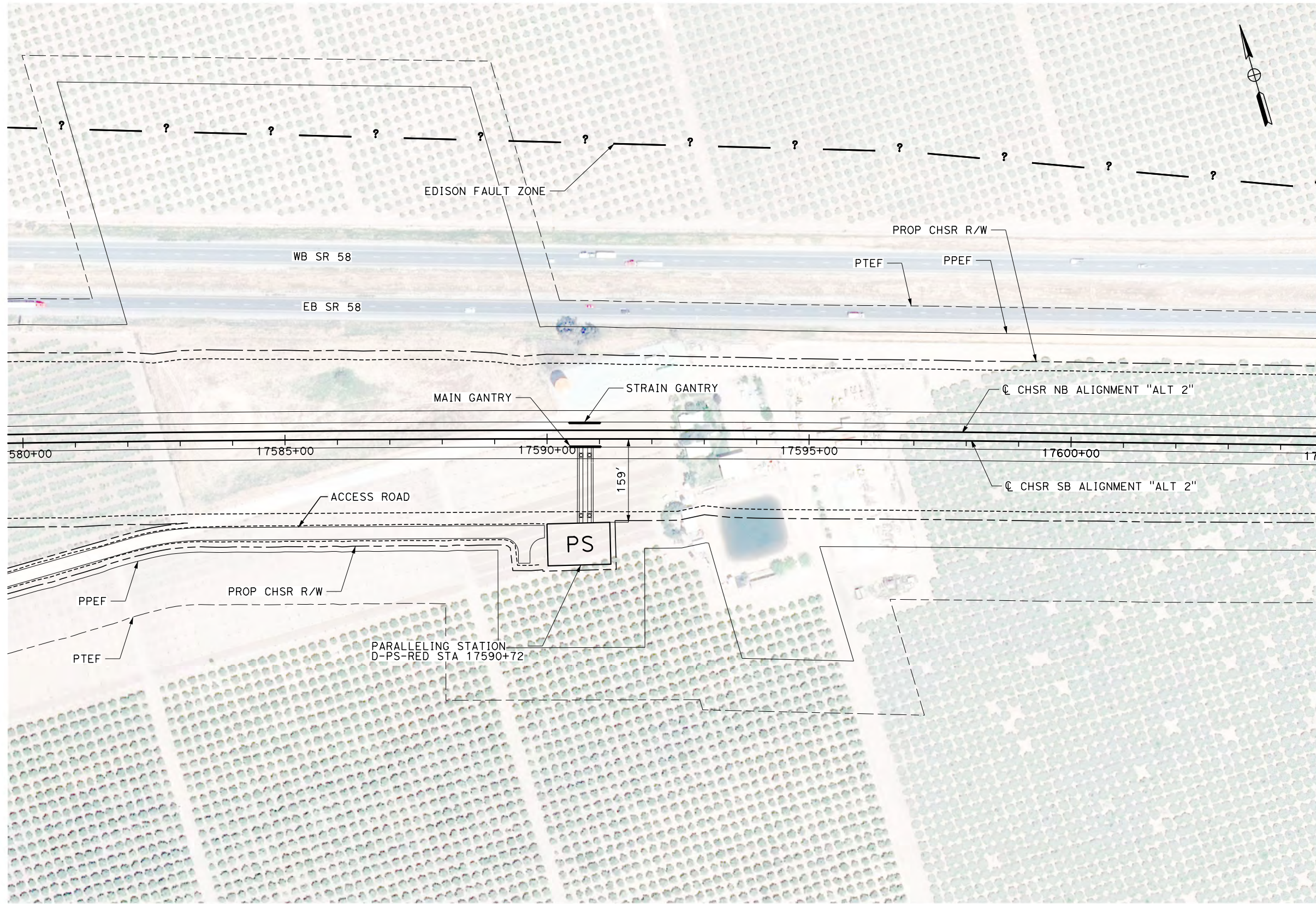
CONTRACT NO.
HSR13-44
DRAWING NO.
TP-04101
SCALE
AS SHOWN
SHEET NO.
963

Projects\701206_00_CHSRBP\00_CADD\Sheet_Files\TP\BP-TP-04102

6:02:13 AM

1/20/2021

_ics_user_17609



PLAN

REV	DATE	BY	CHK	APP	DESCRIPTION

DESIGNED BY
J. MEREDITH
DRAWN BY
J. MEREDITH
CHECKED BY
S. LANDOLT
IN CHARGE
G. CAMPBELL
DATE
01/29/2021

**RECORD SET
PEPD
SUBMITTAL**

**NOT FOR
CONSTRUCTION**



**CALIFORNIA HIGH-SPEED RAIL PROJECT
BAKERSFIELD TO PALMDALE**

ALTERNATIVE 2
TRACTION POWER SITE PLAN
PARALLELING STATION D-PS-RED 17590+72

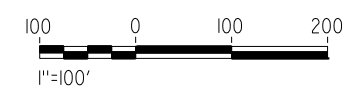
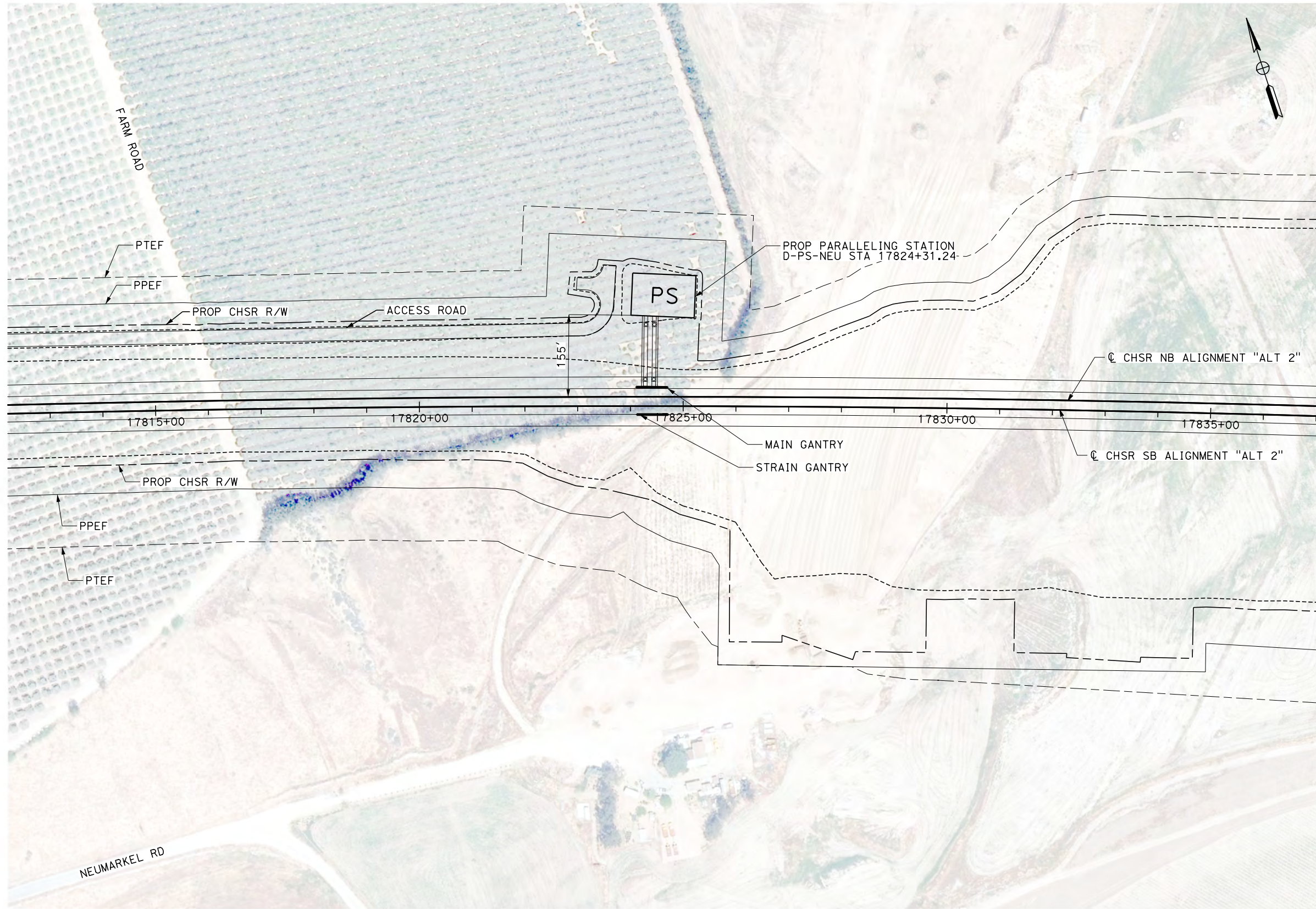
CONTRACT NO.
HSR13-44
DRAWING NO.
TP-04102
SCALE
AS SHOWN
SHEET NO.
964

Projects\701206_00_CHSRBP\00_CADD\Sheet_Files\TP\BP-TP-04103

5:41:37 AM

1/20/2021

ics_user_17609



PLAN

REV	DATE	BY	CHK	APP	DESCRIPTION

DESIGNED BY
J. MEREDITH
DRAWN BY
J. MEREDITH
CHECKED BY
S. LANDOLT
IN CHARGE
G. CAMPBELL
DATE
01/29/2021

**RECORD SET
PEPD
SUBMITTAL**

**NOT FOR
CONSTRUCTION**



**CALIFORNIA HIGH-SPEED RAIL PROJECT
BAKERSFIELD TO PALMDALE**

ALTERNATIVE 2
TRACTION POWER SITE PLAN
PARALLELING STATION D-PS-NEU 17824+31

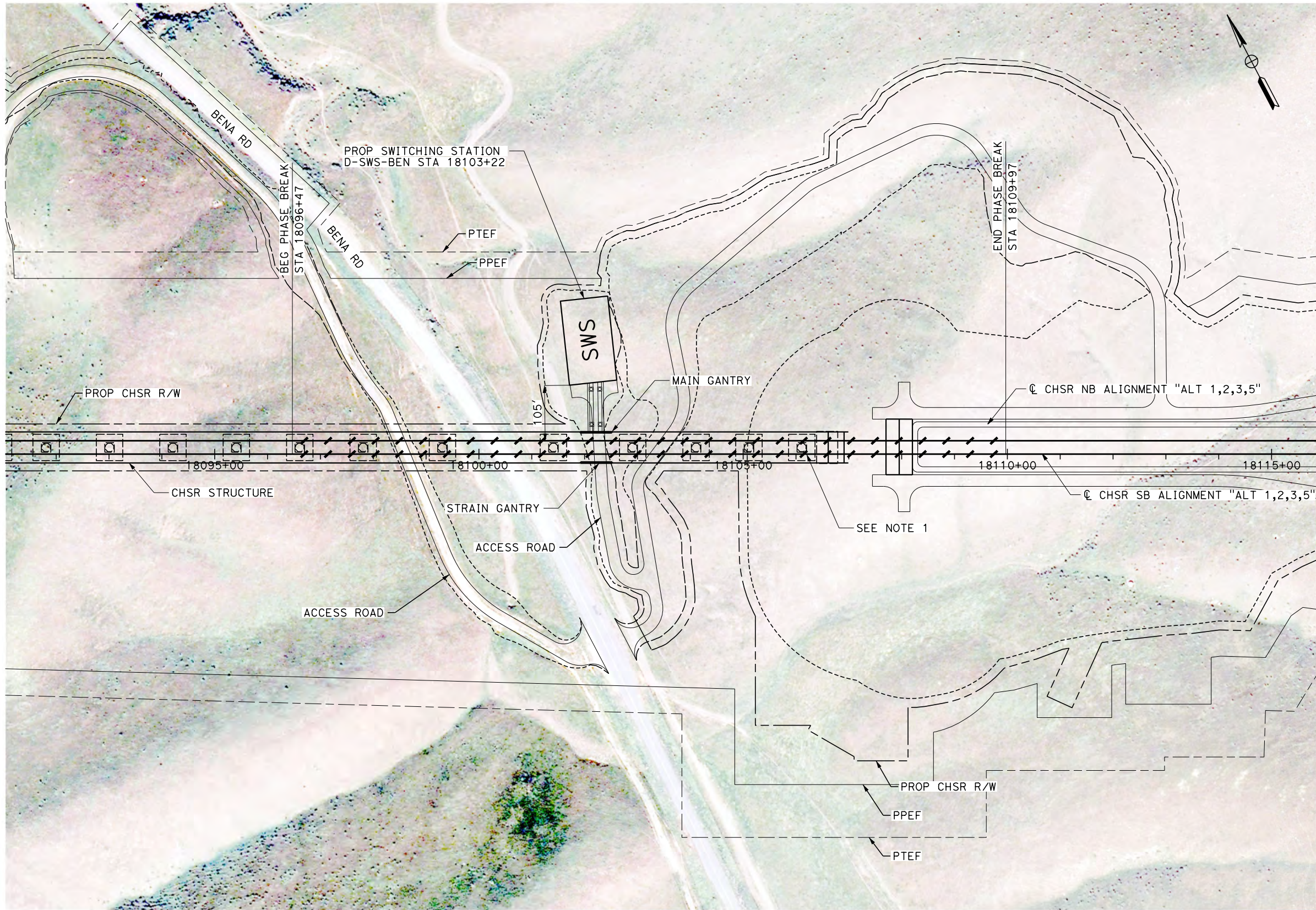
CONTRACT NO.
HSR13-44
DRAWING NO.
TP-04103
SCALE
AS SHOWN
SHEET NO.
965

Projects\701206_00_CHSRBP\00_CADD\Sheet_Files\TP\BP-TP-04004

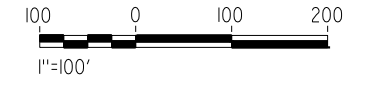
5:35:03 AM

1/20/2021

jcs_user_17609



NOTES
 1. PROPOSED TRACK GRADE THROUGH PHASE BREAK IS 0.60%.



PLAN

REV	DATE	BY	CHK	APP	DESCRIPTION

DESIGNED BY
J. MEREDITH
 DRAWN BY
J. MEREDITH
 CHECKED BY
S. LANDOLT
 IN CHARGE
G. CAMPBELL
 DATE
01/29/2021

**RECORD SET
 PEPD
 SUBMITTAL**

**NOT FOR
 CONSTRUCTION**



**CALIFORNIA HIGH-SPEED RAIL PROJECT
 BAKERSFIELD TO PALMDALE**
 ALTERNATIVE 1,2,3,5
 TRACTION POWER SITE PLAN
 SWITCHING STATION D-SWS-BEN 18103+22

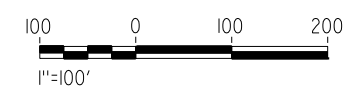
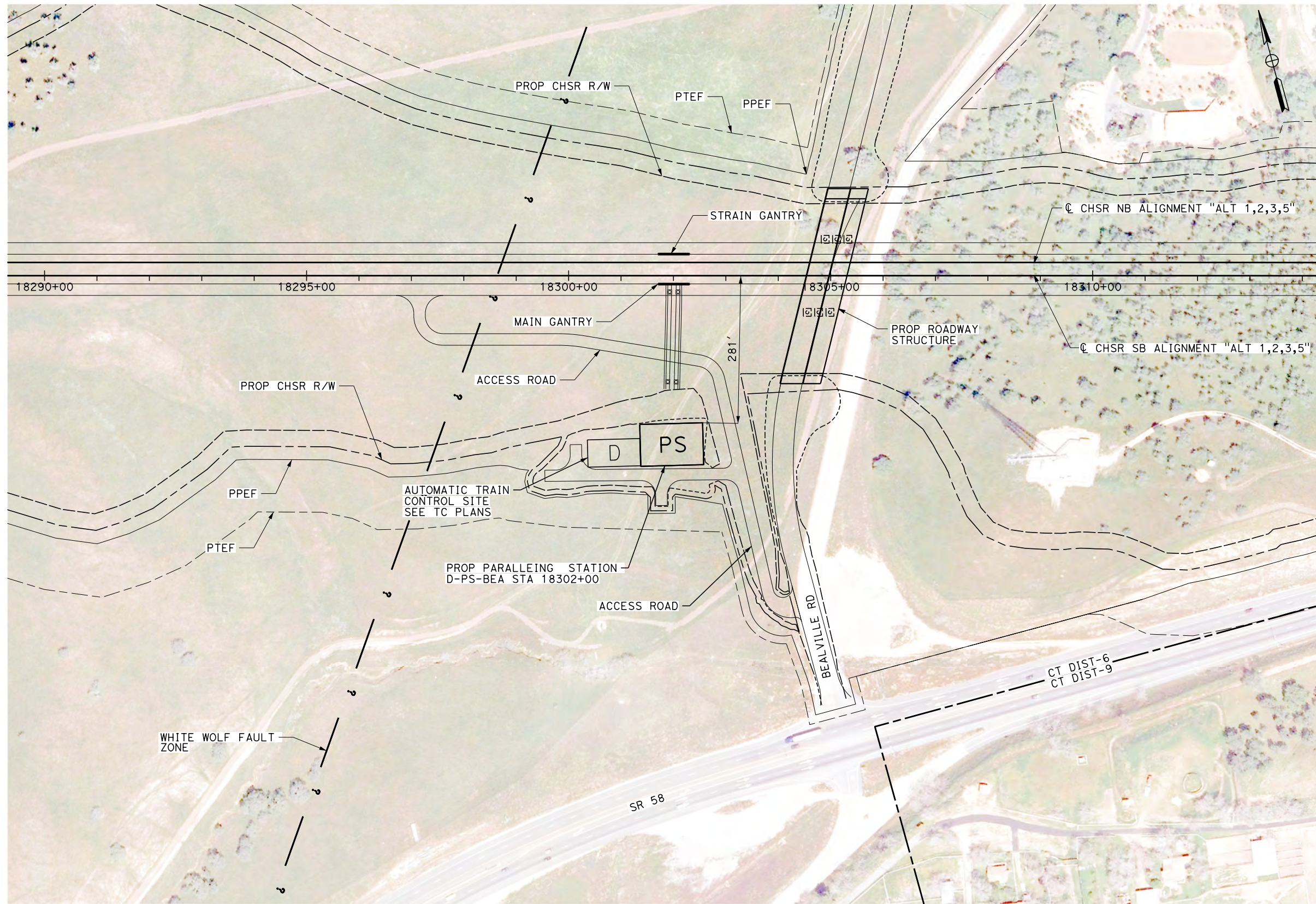
CONTRACT NO.
HSR13-44
 DRAWING NO.
TP-04004
 SCALE
AS SHOWN
 SHEET NO.
966

Projects\701206.00_CHSRBP\00_CADD\Sheet_Files\TP\BP-TP-04005

6:01:55 AM

1/20/2021

jcs_user_17609




PLAN

REV	DATE	BY	CHK	APP	DESCRIPTION

DESIGNED BY
J. MEREDITH
DRAWN BY
J. MEREDITH
CHECKED BY
S. LANDOLT
IN CHARGE
G. CAMPBELL
DATE
01/29/2021

**RECORD SET
PEPD
SUBMITTAL**

**NOT FOR
CONSTRUCTION**



**CALIFORNIA HIGH-SPEED RAIL PROJECT
BAKERSFIELD TO PALMDALE**

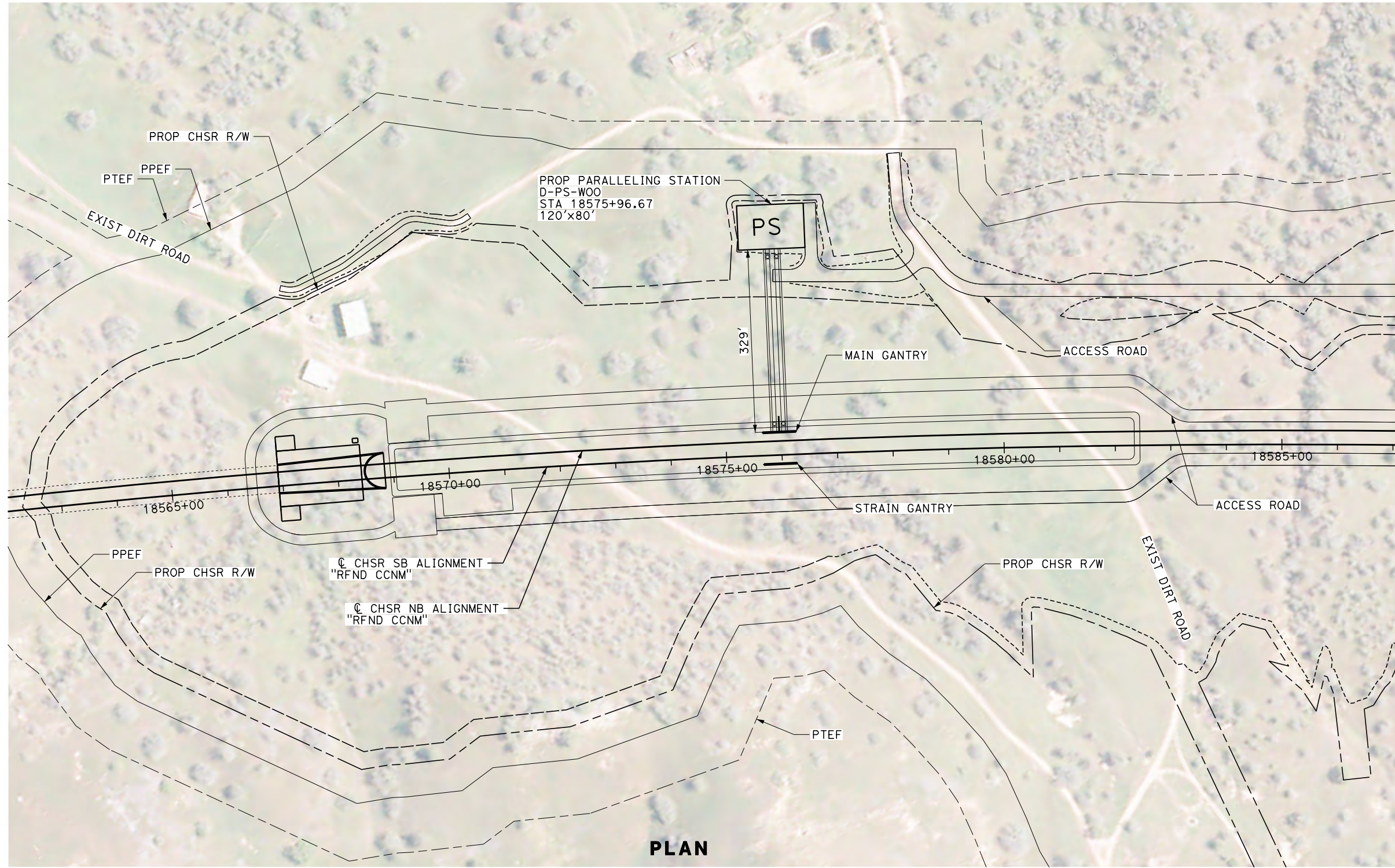
ALTERNATIVE 1,2,3,5
TRACTION POWER SITE PLAN
PARALLELING STATION D-PS-BEA 18302+00

CONTRACT NO.
HSR13-44
DRAWING NO.
TP-04005
SCALE
AS SHOWN
SHEET NO.
967

Projects\701206.00_CHSRBP\00_CADD\CCNM_Option D\Sheets\TP\BP-TP-04401

10:02:54 PM

e.laina.baldwin@tylin.com
1/13/2021



PLAN



REV	DATE	BY	CHK	APP	DESCRIPTION

DESIGNED BY
A. CARSON
DRAWN BY
A. CARSON
CHECKED BY
S. LANDOLT
IN CHARGE
G. CAMPBELL
DATE
01/29/2021

**RECORD SET
PEPD
SUBMITTAL**

**NOT FOR
CONSTRUCTION**



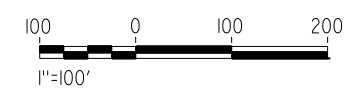
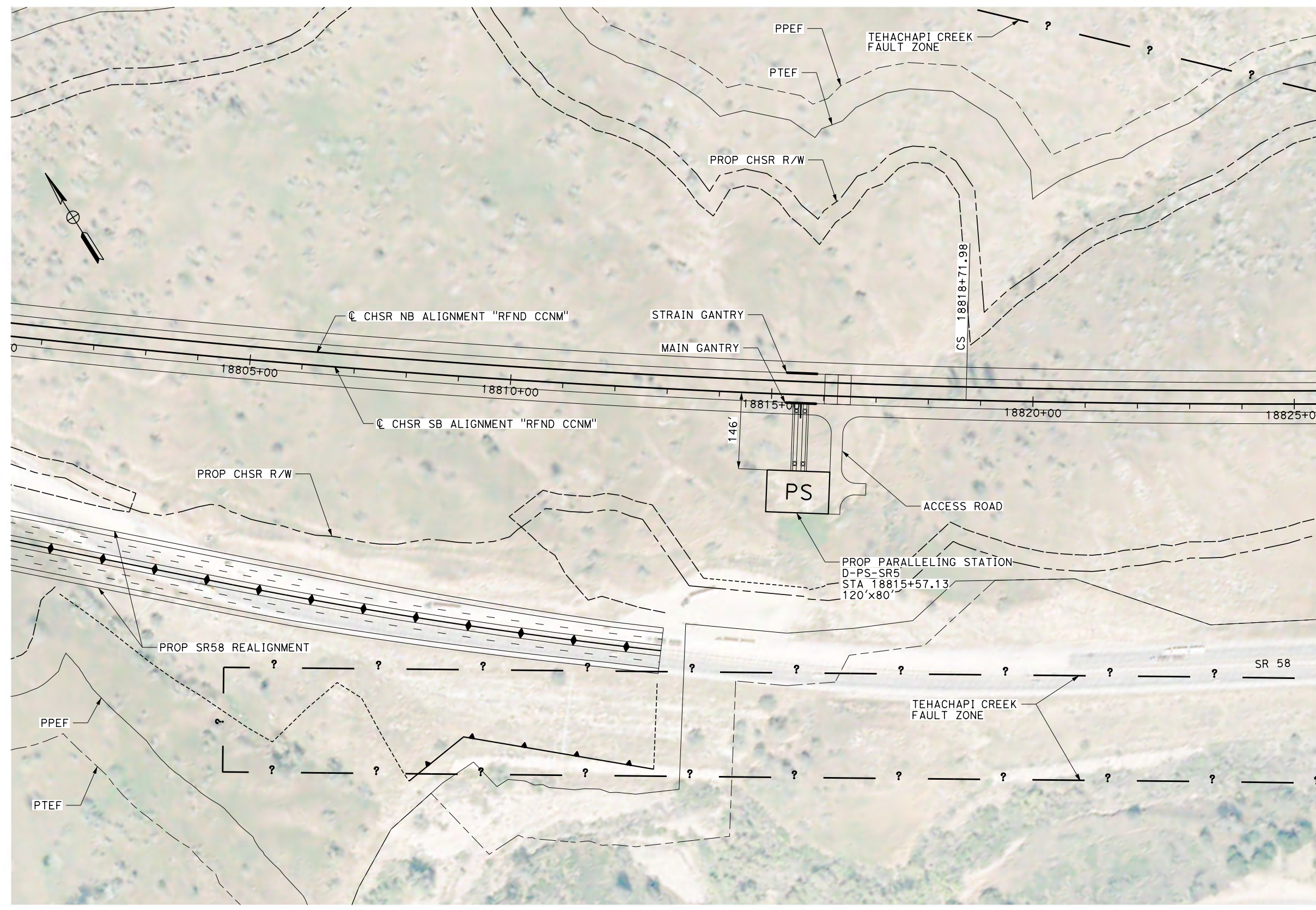
**CALIFORNIA HIGH-SPEED RAIL PROJECT
BAKERSFIELD TO PALMDALE**
REFINED CCNM DESIGN OPTION
TRACTION POWER SITE PLAN
PROPOSED PARALLELING STATION 3

CONTRACT NO.
HSR13-44
DRAWING NO.
TP-04401
SCALE
AS SHOWN
SHEET NO.
968

Projects\701206.00_CHSRBP\00_CADD\CCNM_Option D\Sheets\TP\BP-TP-04402

10:03:19 PM

e.laina.baldwin@tylin.com 1/13/2021



PLAN

REV	DATE	BY	CHK	APP	DESCRIPTION

DESIGNED BY
A. CARSON
DRAWN BY
A. CARSON
CHECKED BY
S. LANDOLT
IN CHARGE
G. CAMPBELL
DATE
01/29/2021

**RECORD SET
PEPD
SUBMITTAL**

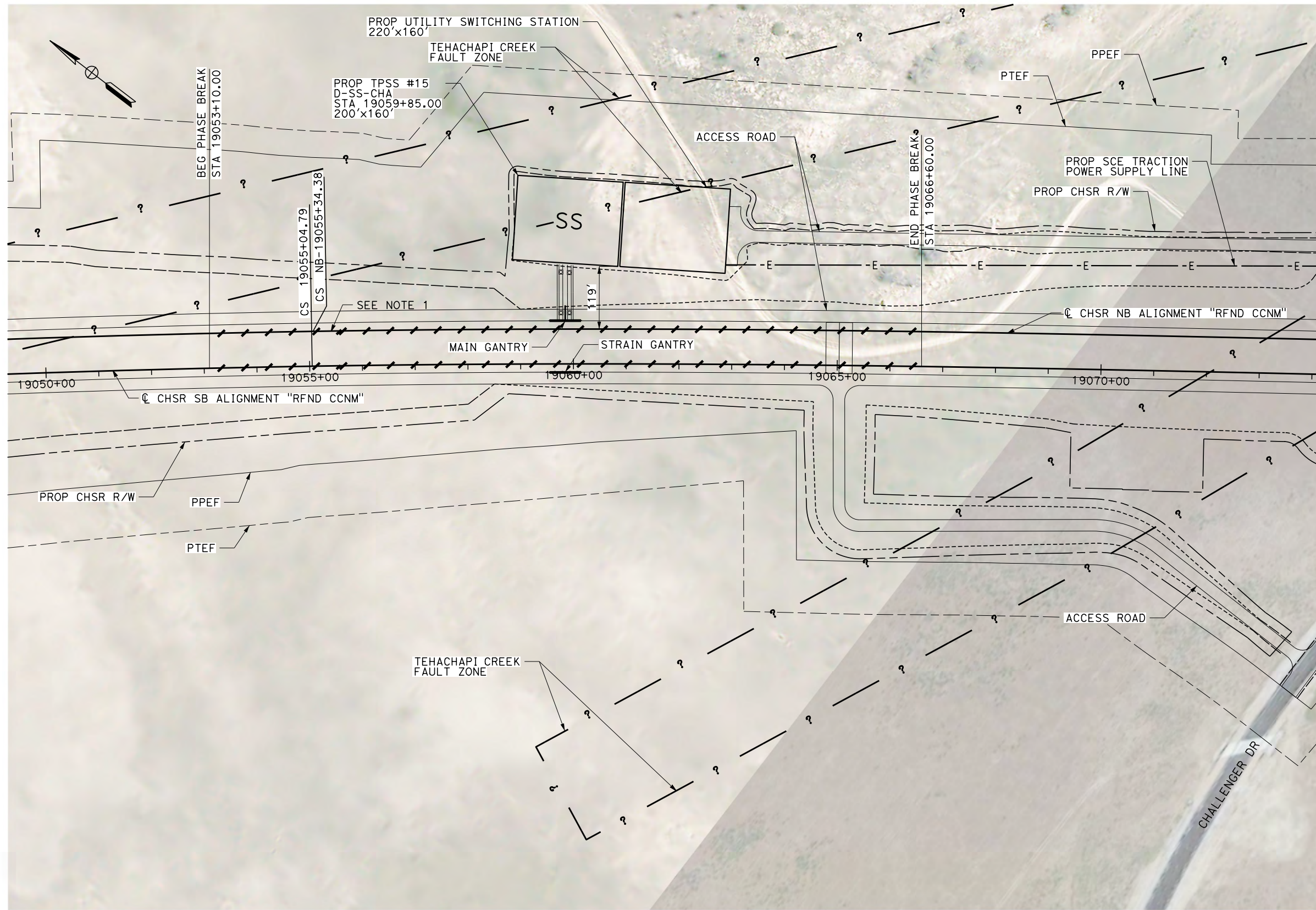
**NOT FOR
CONSTRUCTION**



**CALIFORNIA HIGH-SPEED RAIL PROJECT
BAKERSFIELD TO PALMDALE**
REFINED CCNM DESIGN OPTION
TRACTION POWER SITE PLAN
PROPOSED PARALLELING STATION 4

CONTRACT NO.
HSR13-44
DRAWING NO.
TP-04402
SCALE
AS SHOWN
SHEET NO.
969

Projects\701206.00_CHSRBP\00_CADD\CCNM_Option_D\Sheets\TP\BP-TP-04403
 10:09:37 PM
 1/13/2021
 elaina.baldwin@tylin.com



NOTES
 1. PROPOSED TRACK GRADE THROUGH PHASE BREAK VARIES FROM 0.89% TO 0.99%



PLAN

REV	DATE	BY	CHK	APP	DESCRIPTION

DESIGNED BY
A. CARSON
 DRAWN BY
A. CARSON
 CHECKED BY
S. LANDOLT
 IN CHARGE
G. CAMPBELL
 DATE
01/29/2021

**RECORD SET
 PEPD
 SUBMITTAL**

**NOT FOR
 CONSTRUCTION**



**CALIFORNIA HIGH-SPEED RAIL PROJECT
 BAKERSFIELD TO PALMDALE**
 REFINED CCNM DESIGN OPTION
 TRACTION POWER SITE PLAN
 PROPOSED TPSS #15

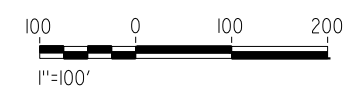
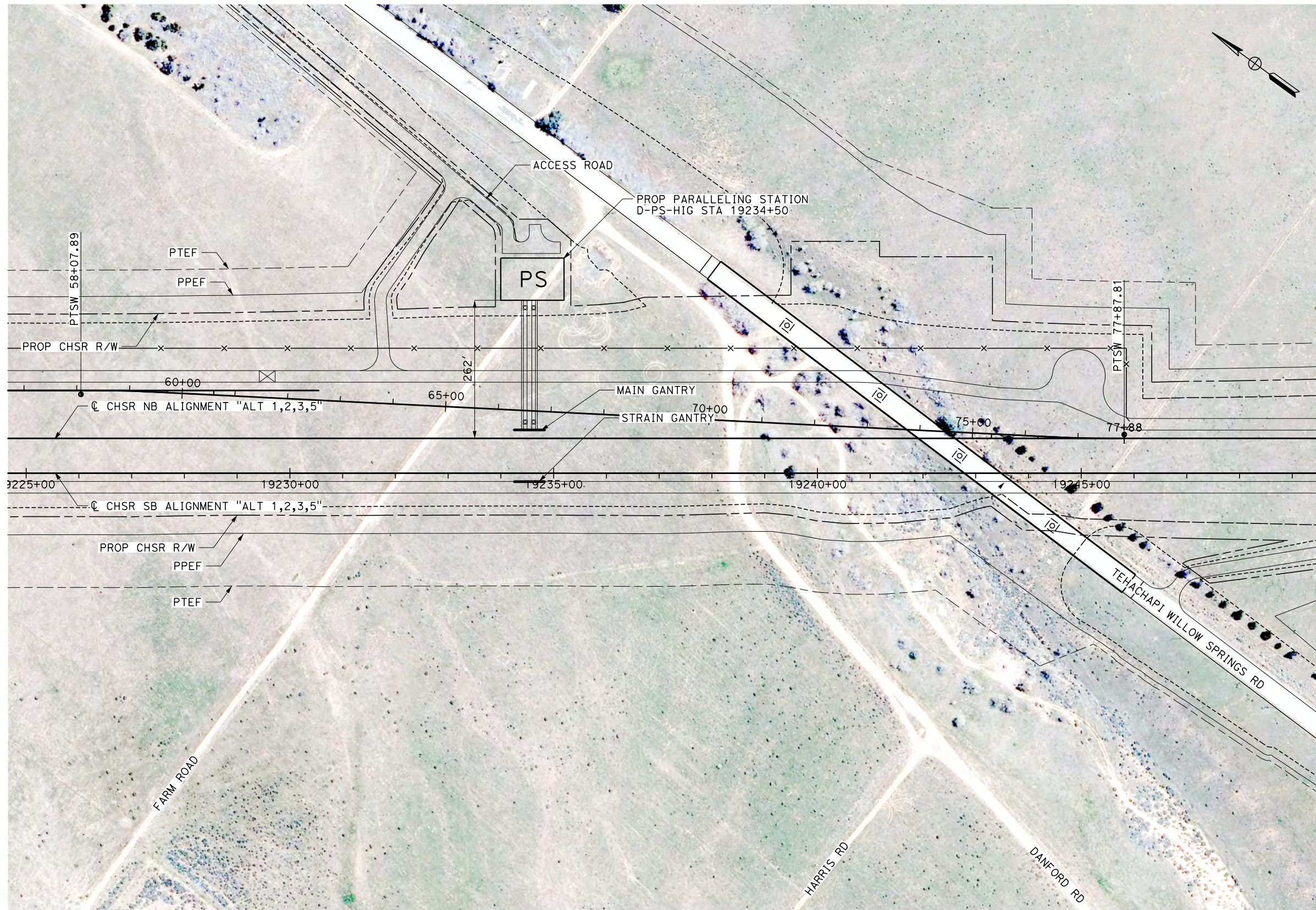
CONTRACT NO.
HSR13-44
 DRAWING NO.
TP-04403
 SCALE
AS SHOWN
 SHEET NO.
970

Projects\701206_00_CHSRBP\00_CADD\Sheet_Files\TP\BP-TP-04009

5:37:06 AM

1/20/2021

ics_user_17609



PLAN

REV	DATE	BY	CHK	APP	DESCRIPTION

DESIGNED BY
J. MEREDITH
DRAWN BY
J. MEREDITH
CHECKED BY
S. LANDOLT
IN CHARGE
G. CAMPBELL
DATE
01/29/2021

**RECORD SET
PEPD
SUBMITTAL**

**NOT FOR
CONSTRUCTION**



**CALIFORNIA HIGH-SPEED RAIL PROJECT
BAKERSFIELD TO PALMDALE**

ALTERNATIVE 1,2,3,5
TRACTION POWER SITE PLAN
PARALLELING STATION D-PS-HIG 19234+50

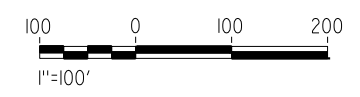
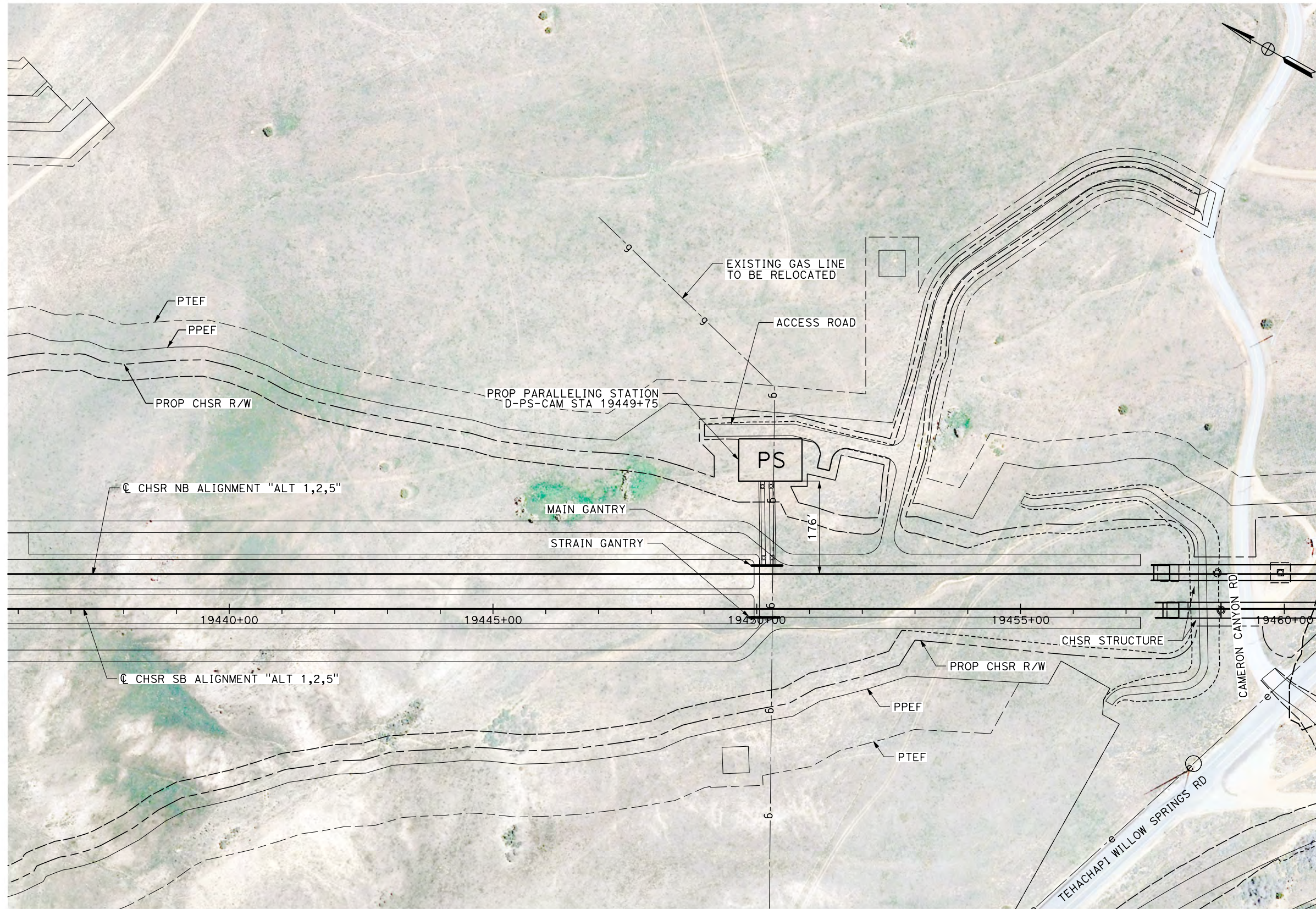
CONTRACT NO.
HSR13-44
DRAWING NO.
TP-04009
SCALE
AS SHOWN
SHEET NO.
971

Projects\701206.00_CHSRBP\00_CADD\Sheet_Files\TP\BP-TP-04010

5:46:13 AM

1/20/2021

ics_user_17609



PLAN

REV	DATE	BY	CHK	APP	DESCRIPTION

DESIGNED BY
J. MEREDITH
DRAWN BY
J. MEREDITH
CHECKED BY
S. LANDOLT
IN CHARGE
G. CAMPBELL
DATE
01/29/2021

**RECORD SET
PEPD
SUBMITTAL**

**NOT FOR
CONSTRUCTION**



**CALIFORNIA HIGH-SPEED RAIL PROJECT
BAKERSFIELD TO PALMDALE**

ALTERNATIVE 1,2,5
TRACTION POWER SITE PLAN
PARALLELING STATION D-PS-CAM 19449+75

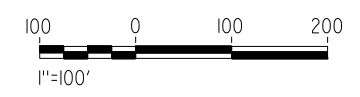

CONTRACT NO.
HSR13-44
DRAWING NO.
TP-04010
SCALE
AS SHOWN
SHEET NO.
972

Projects\701206_00_CHSRBP\00_CADD\Sheet Files\TP\BP-TP-04011

5:35:36 AM

1/20/2021

ics_user_17609



PLAN

REV	DATE	BY	CHK	APP	DESCRIPTION

DESIGNED BY
J. MEREDITH
DRAWN BY
J. MEREDITH
CHECKED BY
S. LANDOLT
IN CHARGE
G. CAMPBELL
DATE
01/29/2021

RECORD SET
PEPD
SUBMITTAL

NOT FOR
CONSTRUCTION



CALIFORNIA HIGH-SPEED RAIL PROJECT
BAKERSFIELD TO PALMDALE
ALTERNATIVE 1,2,5
TRACTION POWER SITE PLAN
PARALLELING STATION D-PS-ROB 19695+00


CONTRACT NO.
HSR13-44
DRAWING NO.
TP-04011
SCALE
AS SHOWN
SHEET NO.
973

Projects\701206.00_CHSRBP\00_CADD\Sheet_Files\TP\BP-TP-04012

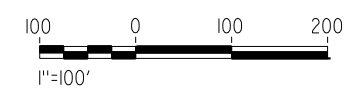
5:35:10 AM

1/20/2021

ics_user_17609



NOTE:
 1. PROPOSED TRACK GRADE THROUGH PHASE BREAK IS 0.60%




PLAN

REV	DATE	BY	CHK	APP	DESCRIPTION

DESIGNED BY
J. MEREDITH
 DRAWN BY
J. MEREDITH
 CHECKED BY
S. LANDOLT
 IN CHARGE
G. CAMPBELL
 DATE
01/29/2021

RECORD SET
PEPD
SUBMITTAL

NOT FOR
CONSTRUCTION



CALIFORNIA HIGH-SPEED RAIL PROJECT
BAKERSFIELD TO PALMDALE
 ALTERNATIVE 1,2,5
 TRACTION POWER SITE PLAN
 SUPPLY STATION D-SS-TEH 20015+00

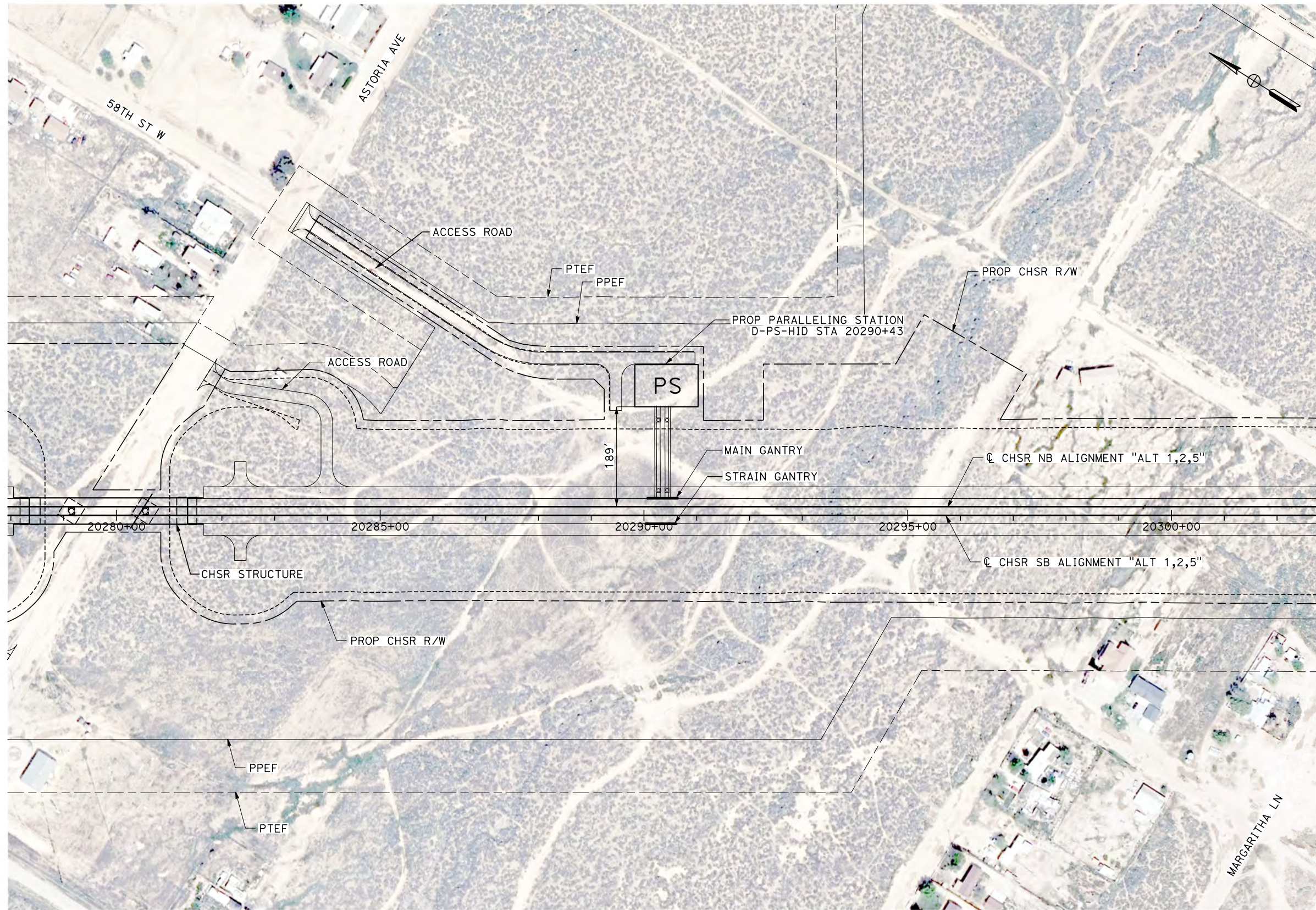
CONTRACT NO.
HSR13-44
 DRAWING NO.
TP-04012
 SCALE
AS SHOWN
 SHEET NO.
974

Projects\701206.00_CHSRBP\00_CADD\Sheet_Files\TP\BP-TP-04013

5:41:18 AM

1/20/2021

ics_user_17609




PLAN

REV	DATE	BY	CHK	APP	DESCRIPTION

DESIGNED BY
J. MEREDITH
DRAWN BY
J. MEREDITH
CHECKED BY
S. LANDOLT
IN CHARGE
G. CAMPBELL
DATE
01/29/2021

**RECORD SET
PEPD
SUBMITTAL**

**NOT FOR
CONSTRUCTION**



**CALIFORNIA HIGH-SPEED RAIL PROJECT
BAKERSFIELD TO PALMDALE**

ALTERNATIVE 1,2,5
TRACTION POWER SITE PLAN
PARALLELING STATION D-PS-HID 20290+43

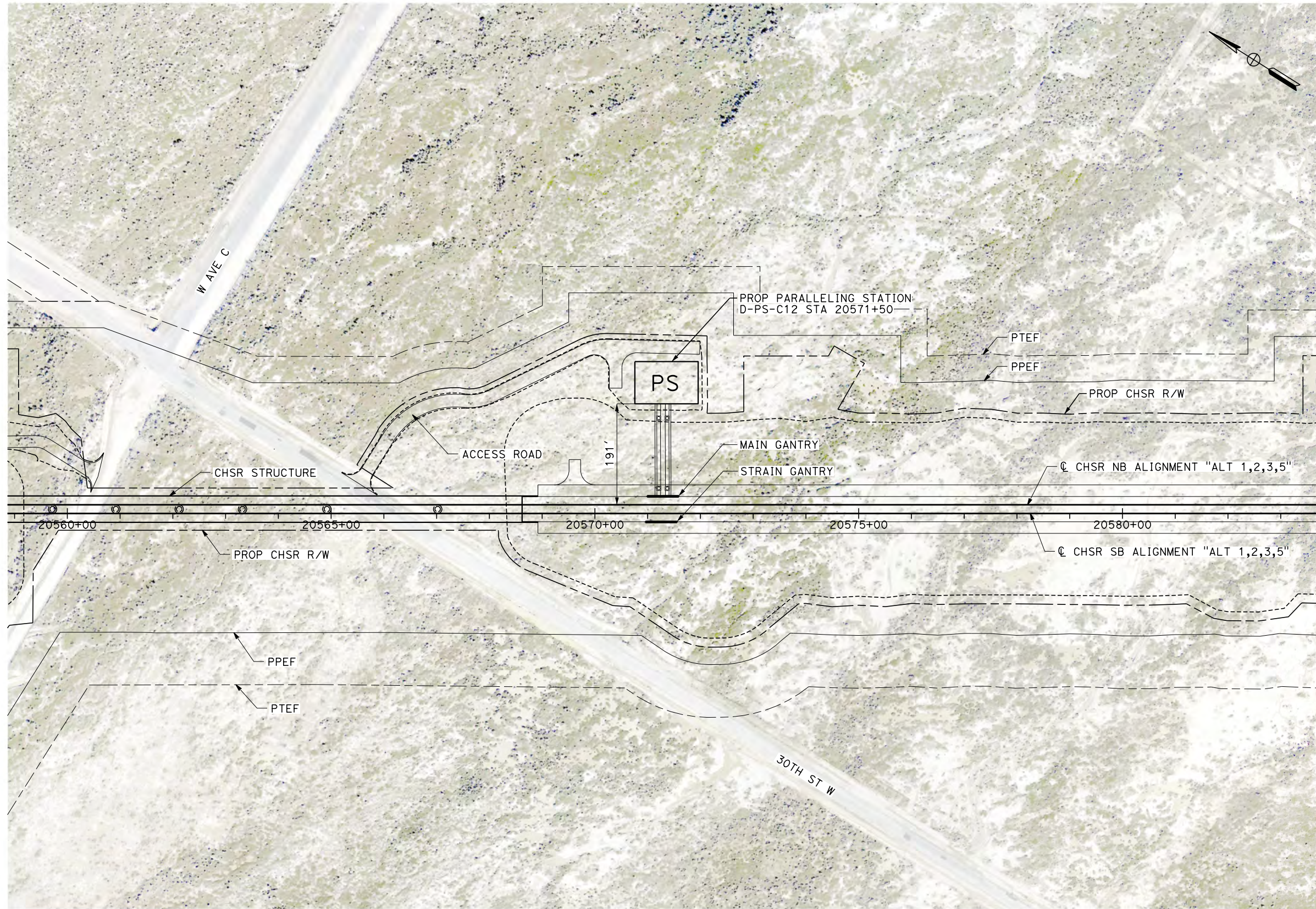
CONTRACT NO.
HSR13-44
DRAWING NO.
TP-04013
SCALE
AS SHOWN
SHEET NO.
975

Projects\701206_00_CHSRBP\00_CADD\Sheet_Files\TP\BP-TP-04014

5:49:54 AM

1/20/2021

jcs_user_17609



PLAN

REV	DATE	BY	CHK	APP	DESCRIPTION

DESIGNED BY
J. MEREDITH
DRAWN BY
J. MEREDITH
CHECKED BY
S. LANDOLT
IN CHARGE
G. CAMPBELL
DATE
01/29/2021

**RECORD SET
PEPD
SUBMITTAL**

**NOT FOR
CONSTRUCTION**



**CALIFORNIA HIGH-SPEED RAIL PROJECT
BAKERSFIELD TO PALMDALE**

ALTERNATIVE 1,2,3,5
TRACTION POWER SITE PLAN
PARALLELING STATION D-PS-C12 20571+50


CONTRACT NO.
HSR13-44
DRAWING NO.
TP-04014
SCALE
AS SHOWN
SHEET NO.
976

Projects\701206.00_CHSRBP\00_CADD\Sheet_Files\TP\BP-TP-04015

6:02:44 AM

1/20/2021

jcs_user_17609



NOTE:
 1. PROPOSED TRACK GRADE THROUGH PHASE BREAK IS 0.25%

PLAN

REV	DATE	BY	CHK	APP	DESCRIPTION

DESIGNED BY
J. MEREDITH
 DRAWN BY
J. MEREDITH
 CHECKED BY
S. LANDOLT
 IN CHARGE
G. CAMPBELL
 DATE
01/29/2021

**RECORD SET
 PEPD
 SUBMITTAL**

**NOT FOR
 CONSTRUCTION**



**CALIFORNIA HIGH-SPEED RAIL PROJECT
 BAKERSFIELD TO PALMDALE**
 ALTERNATIVE 1,2,3,5
 TRACTION POWER SITE PLAN
 SWITCHING STATION D-SWS-HAV 20845+75

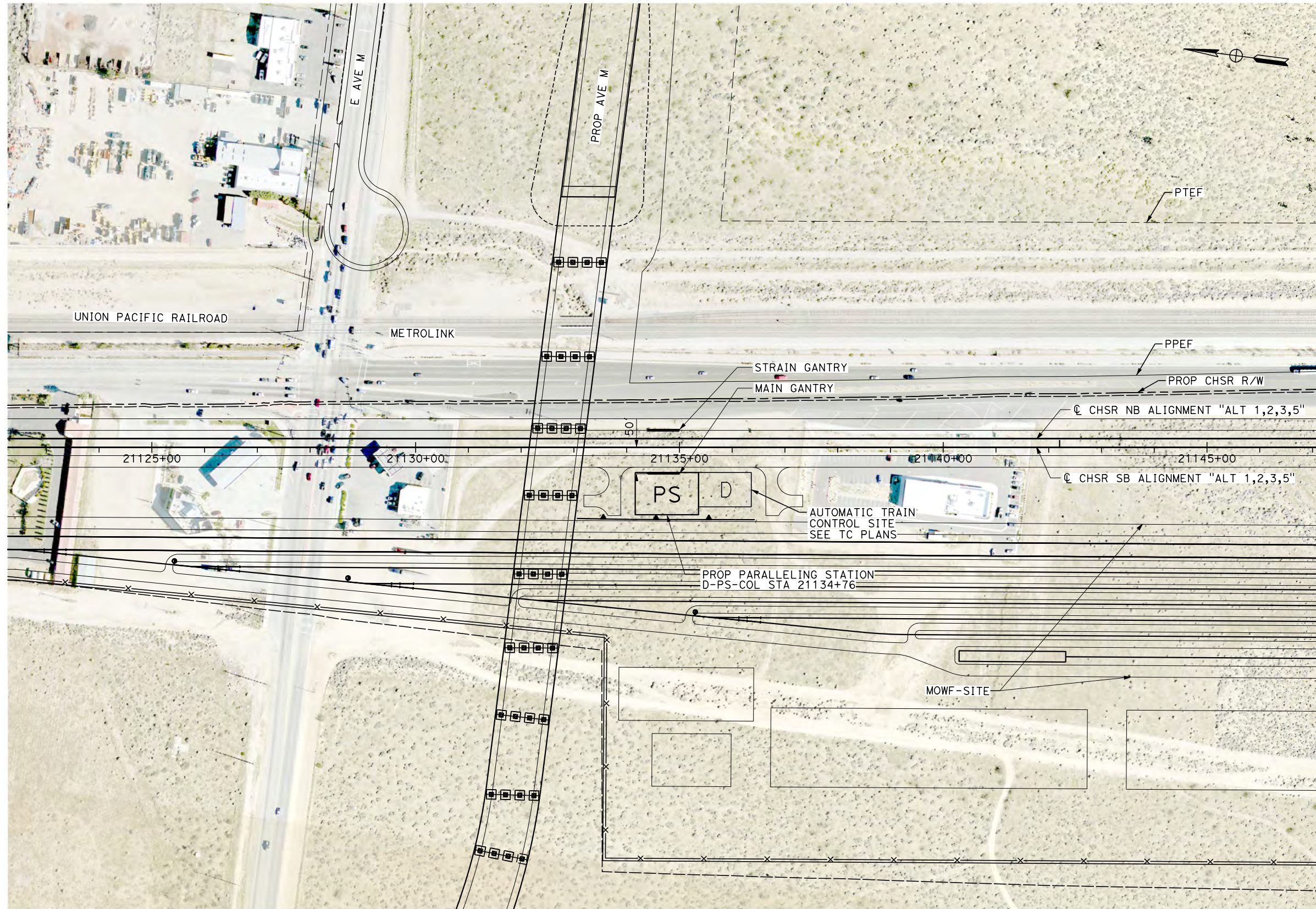
CONTRACT NO.
HSR13-44
 DRAWING NO.
TP-04015
 SCALE
AS SHOWN
 SHEET NO.
977

Projects\701206.00_CHSRBP\00_CADD\Sheet_Files\TP\BP-TP-04016

5:36:35 AM

1/20/2021

ics_user_17609



PLAN

REV	DATE	BY	CHK	APP	DESCRIPTION

DESIGNED BY
J. MEREDITH
DRAWN BY
J. MEREDITH
CHECKED BY
S. LANDOLT
IN CHARGE
G. CAMPBELL
DATE
01/29/2021

**RECORD SET
PEPD
SUBMITTAL**

**NOT FOR
CONSTRUCTION**



**CALIFORNIA HIGH-SPEED RAIL PROJECT
BAKERSFIELD TO PALMDALE**

ALTERNATIVE 1,2,3,5
TRACTION POWER SITE PLAN
PARALLELING STATION D-PS-COL 21134+76

CONTRACT NO.
HSR13-44

DRAWING NO.
TP-04016

SCALE
AS SHOWN

SHEET NO.
978