

California High-Speed Rail Authority

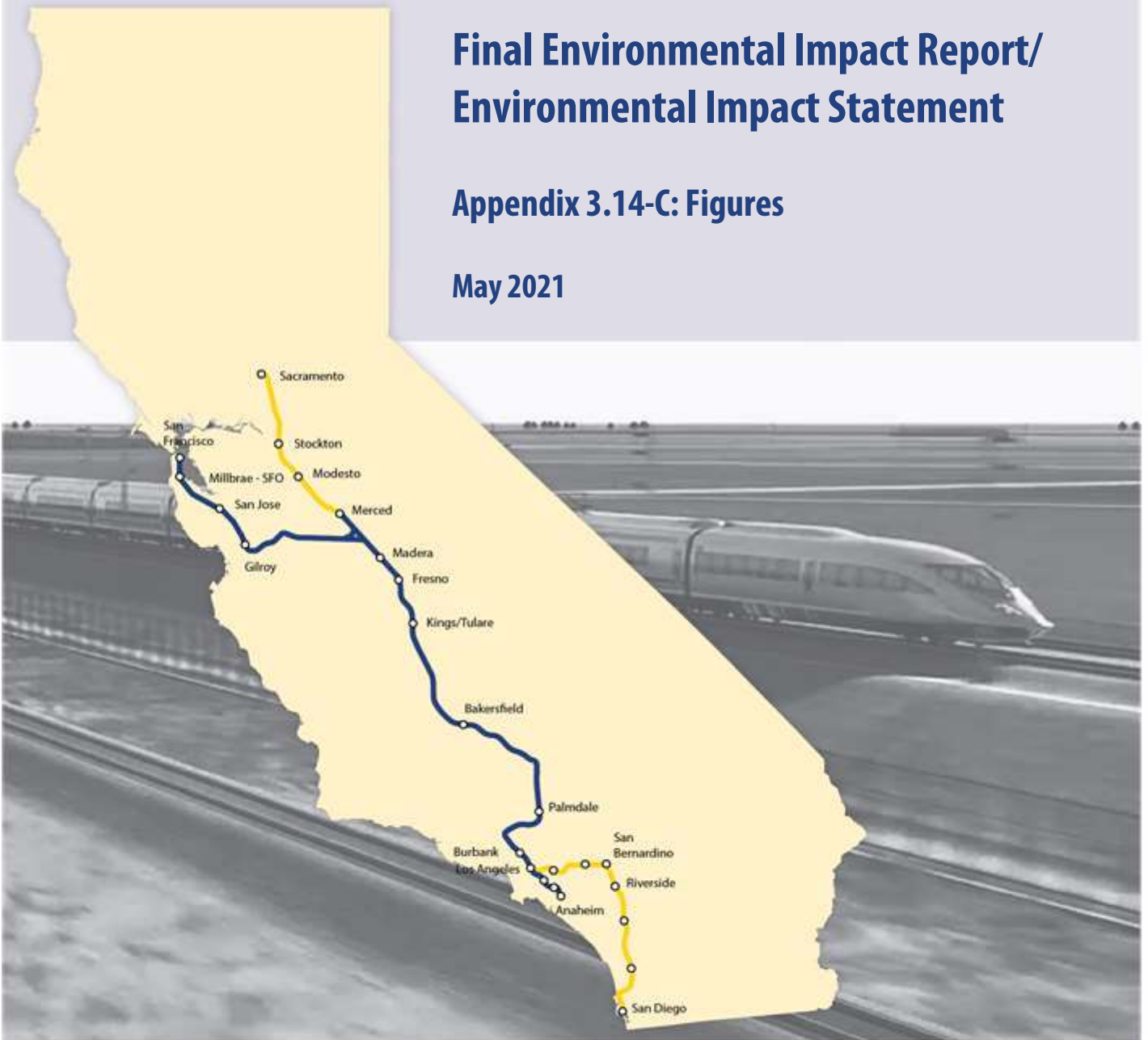
Bakersfield to Palmdale

Project Section

**Final Environmental Impact Report/
Environmental Impact Statement**

Appendix 3.14-C: Figures

May 2021



The environmental review, consultation, and other actions required by applicable Federal environmental laws for this project are being or have been carried out by the State of California pursuant to 23 U.S.C. 327 and a Memorandum of Understanding dated July 23, 2019, and executed by the Federal Railroad Administration and the State of California.

This page intentionally left blank

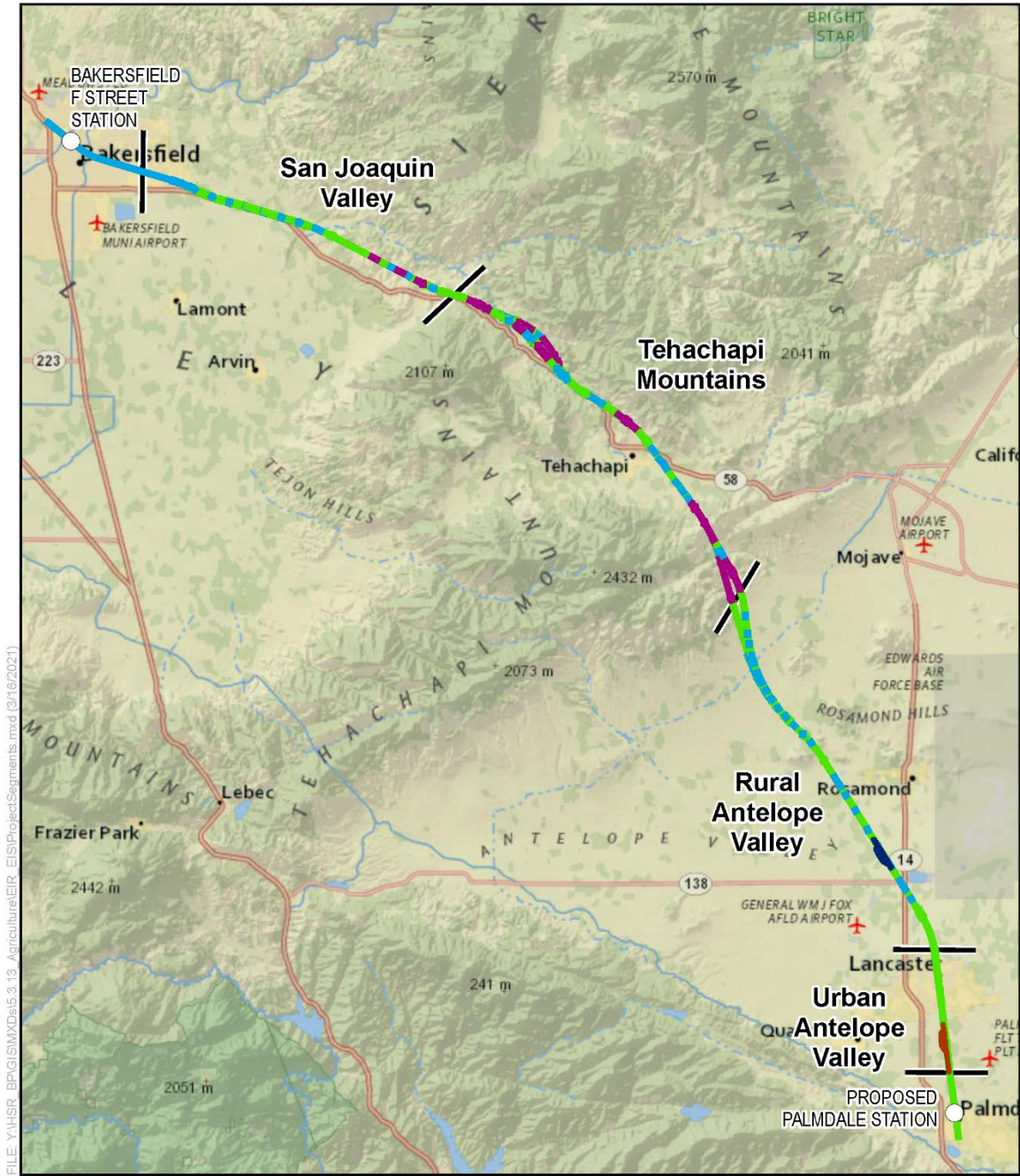
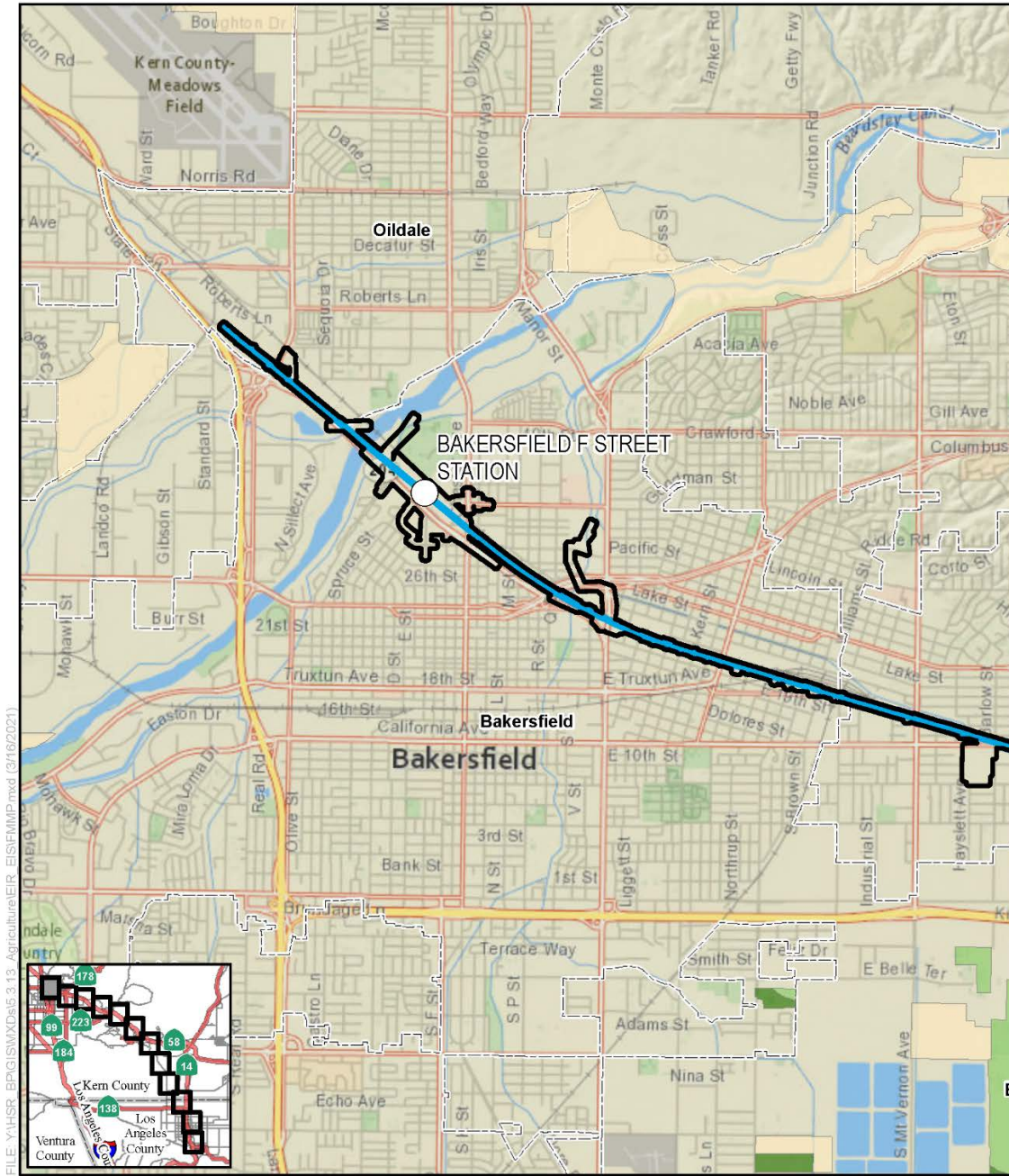


Figure 3.14-C-1 Project Segments



SOURCE: National Geographic (2013); CHSRA (4/2016, 7/2020); California Department of Conservation (2014)

Figure 3.14-C-2 Important Farmland and Grazing Land
(Sheet 1 of 12)

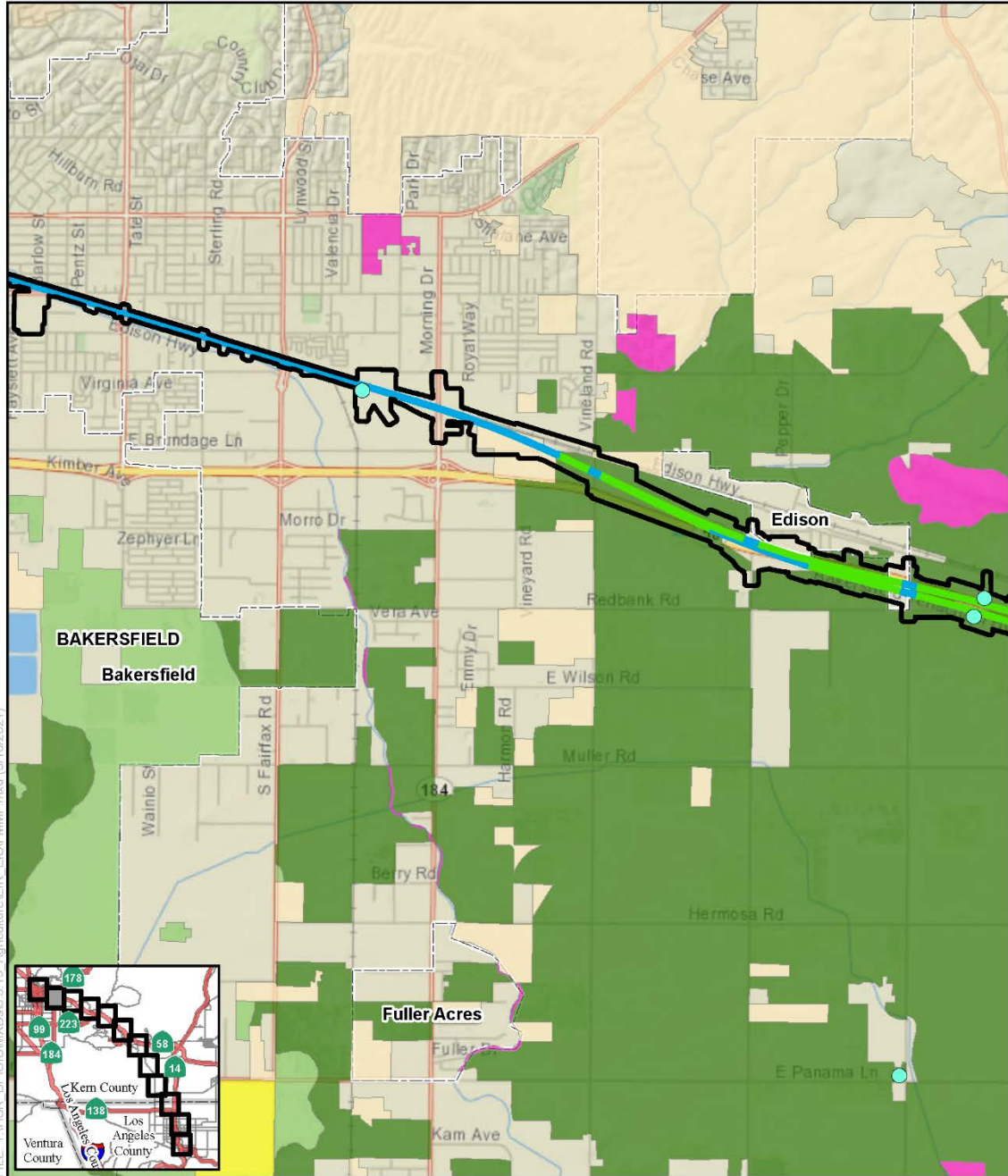
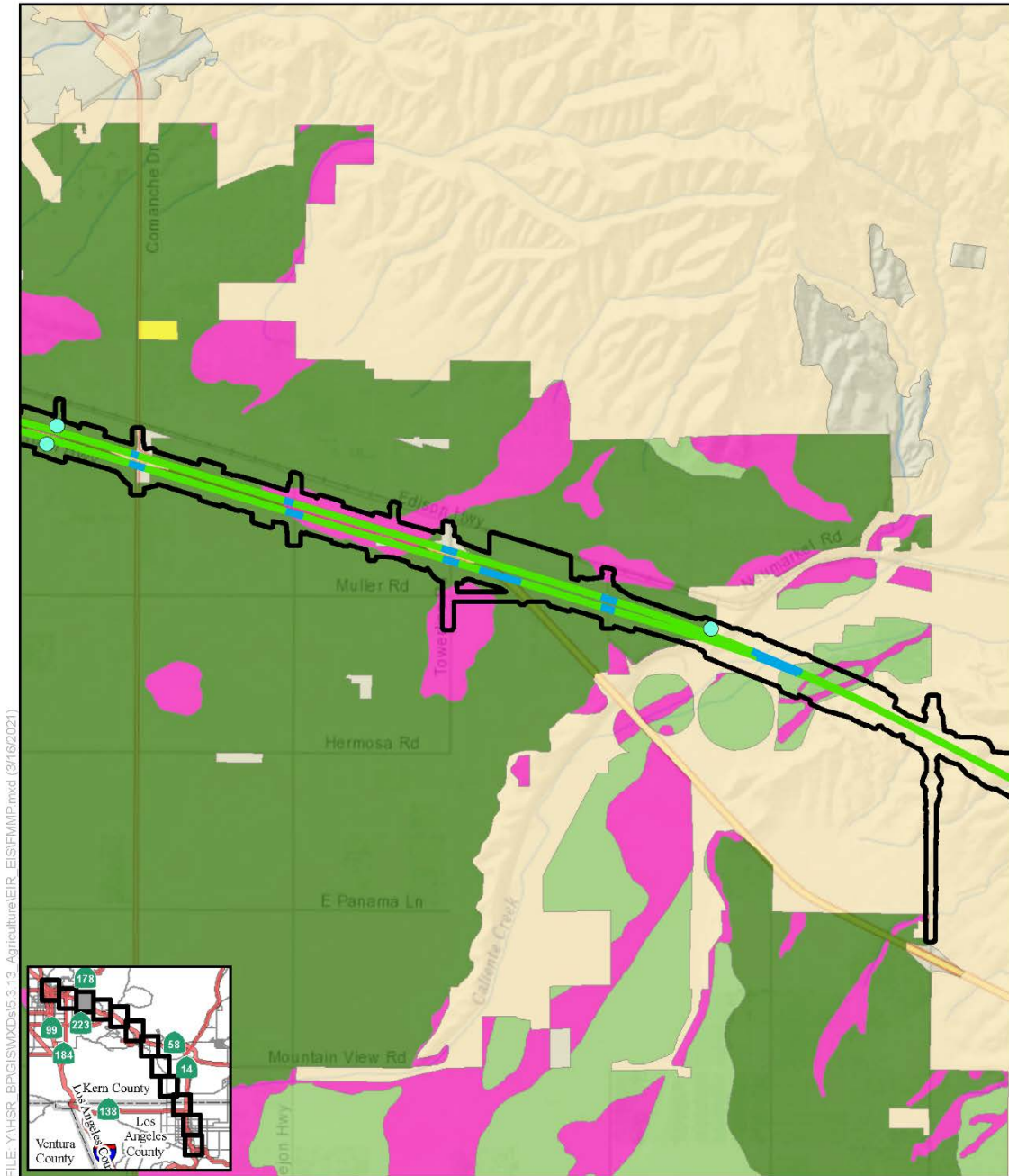
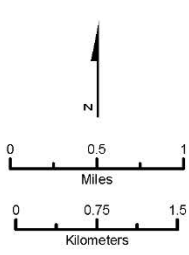


Figure 3.14-C-2 Important Farmland and Grazing Land (Sheet 2 of 12)



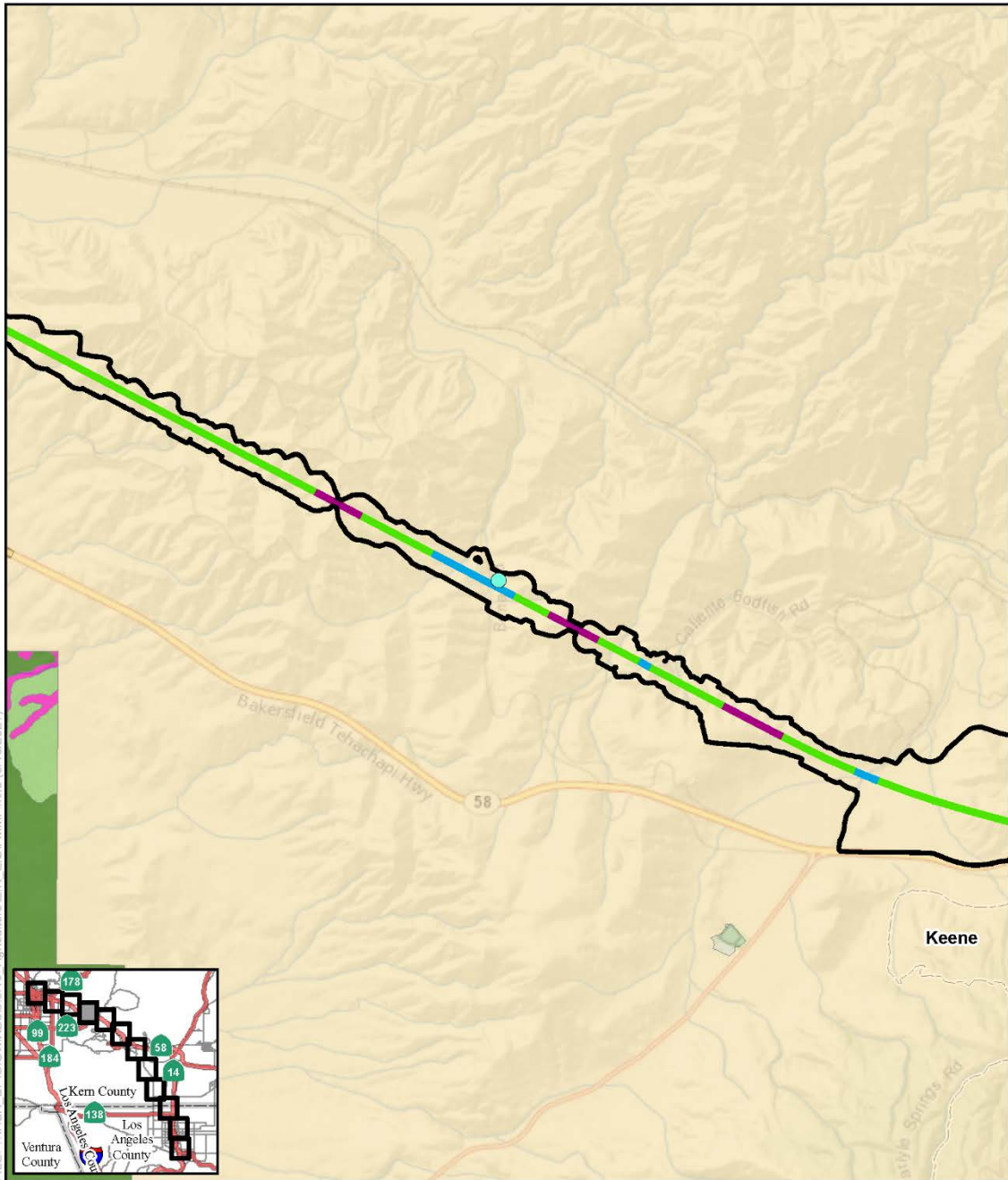
FILE: Y:\HSR_BPG\GISMXD\6.3.13_Agriculture\EIR_EIS\FMMP.mxd (3/16/2021)

SOURCE: National Geographic (2013); CHSRA (4/2016, 7/2020); California Department of Conservation (2014)



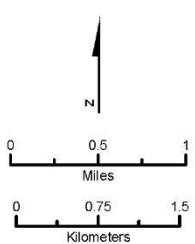
- | | |
|--------------------------------------|----------------------------------|
| Farmlands Study Area | FMMP Farmlands Prime Farmland |
| Lancaster North A/B LMF/MOWF | Farmland of Statewide Importance |
| Avenue M LMF/MOWF | Unique Farmland |
| Proposed Systems Facilities Location | Grazing Land |
| Proposed HSR Centerlines | Confined Animal Agriculture |
| Surface | |
| Elevated | |
| Underground | |

Figure 3.14-C-2 Important Farmland and Grazing Land (Sheet 3 of 12)



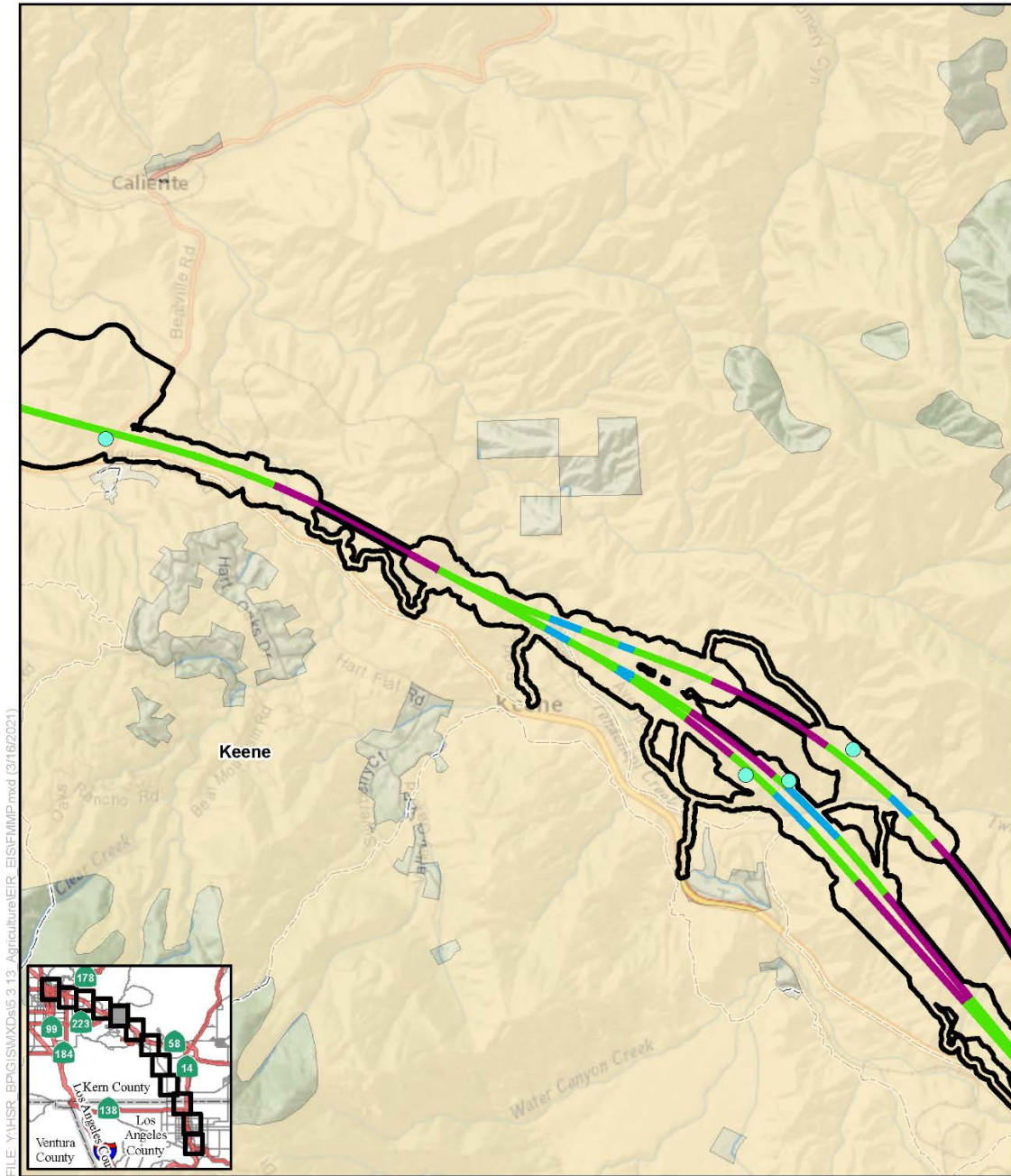
FILE: Y:\HSR_BPG\SMXD\5.3.13_Agriculture\EIR_EIS\FMMP.mxd (3/16/2021)

SOURCE: National Geographic (2013); CHSRA (4/2016, 7/2020); California Department of Conservation (2014)



- | | |
|--------------------------------------|----------------------------------|
| Farmlands Study Area | FMMP Farmlands |
| Lancaster North A/B LMF/MOWF | Prime Farmland |
| Avenue M LMF/MOWF | Farmland of Statewide Importance |
| Proposed Systems Facilities Location | Unique Farmland |
| Proposed HSR Centerlines | Grazing Land |
| Surface | Confined Animal Agriculture |
| Elevated | |
| Underground | |

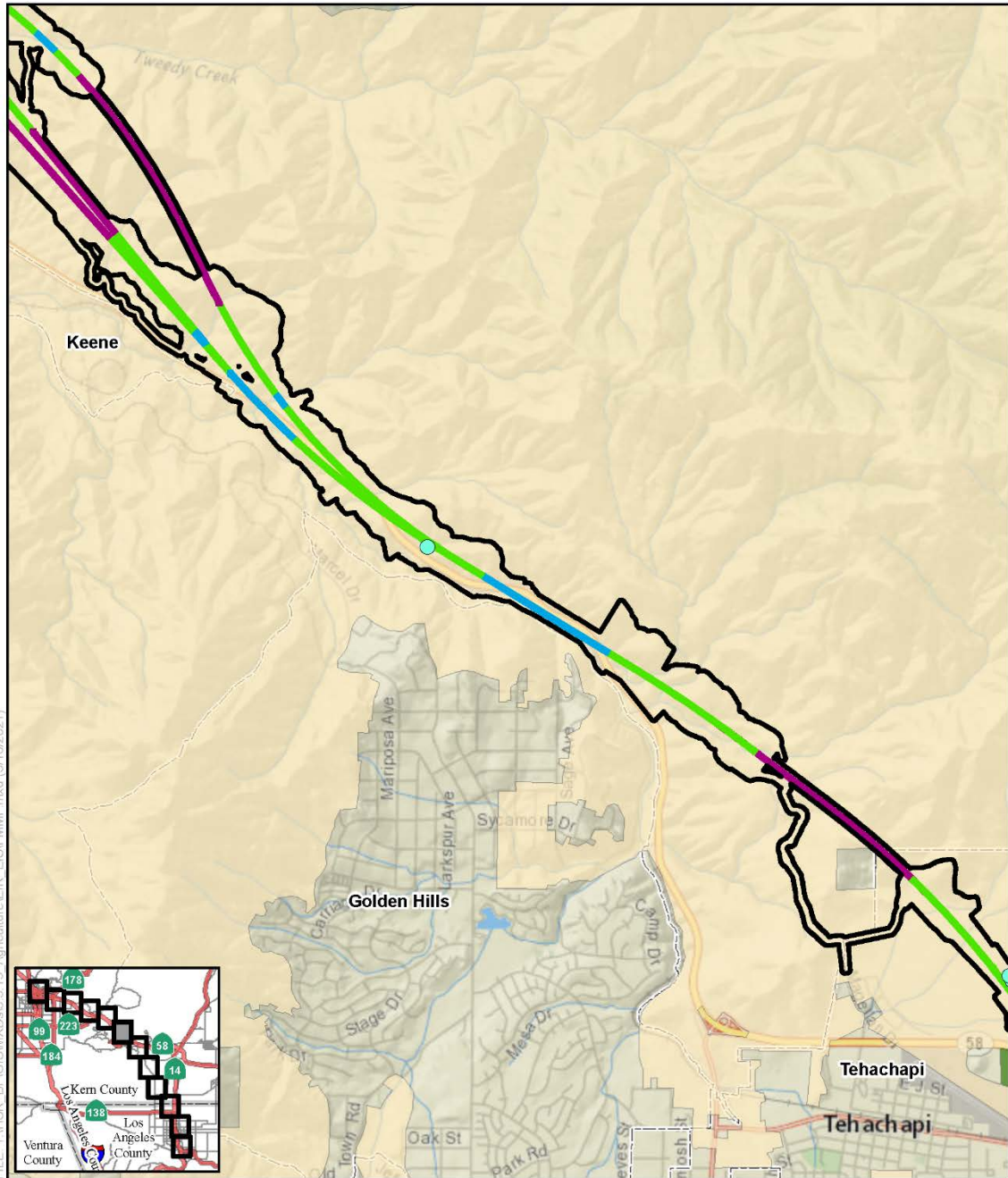
Figure 3.14-C-2 Important Farmland and Grazing Land
(Sheet 4 of 12)



FILE Y:\HSR_BP\GIS\XDS\5.3.13_Agriculture\EIR_EIS\FMMP.mxd (3/16/2021)

SOURCE: National Geographic (2013); CHSRA (4/2016, 7/2020); California Department of Conservation (2014)

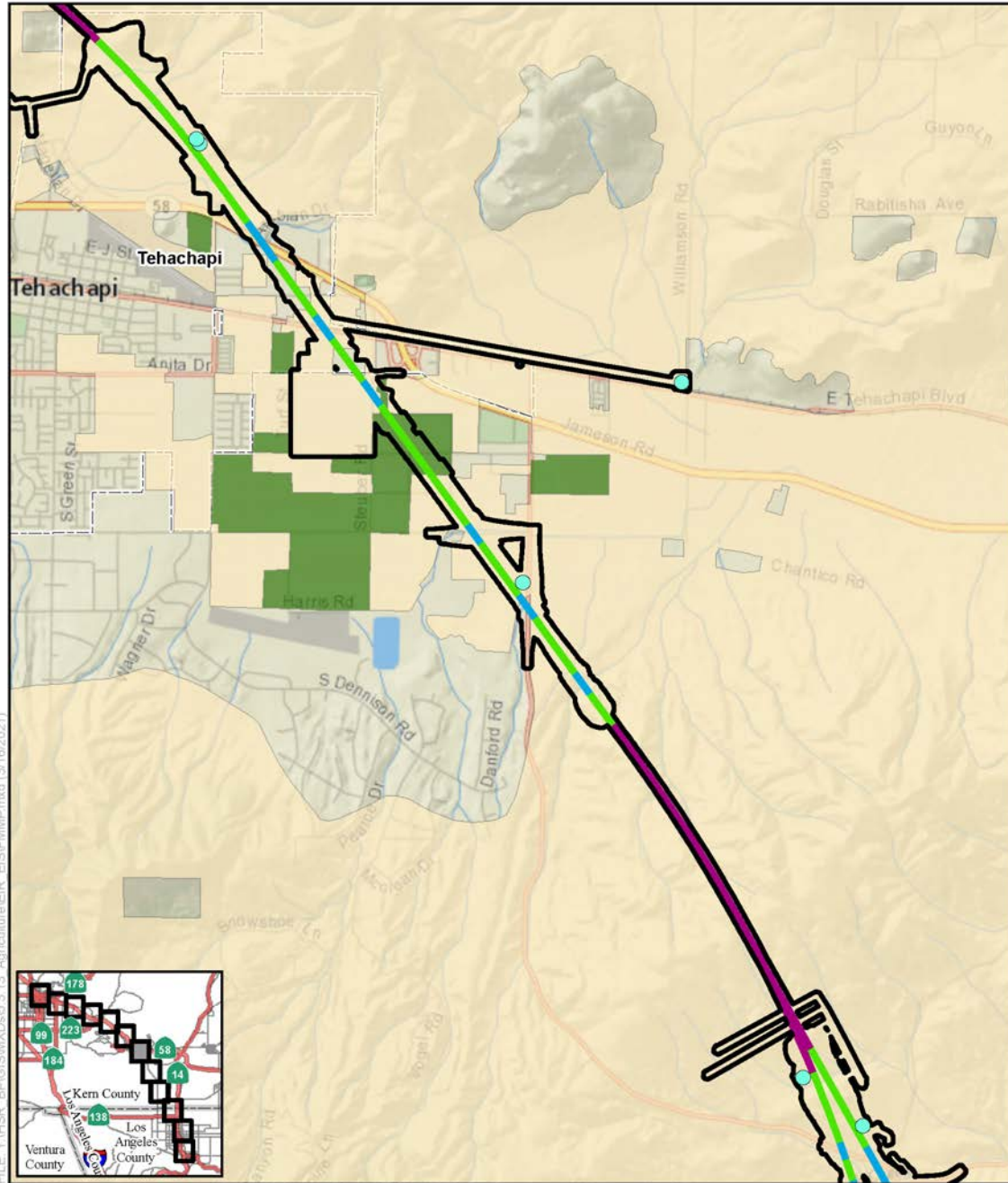
Figure 3.14-C-2 Important Farmland and Grazing Land
(Sheet 5 of 12)



SOURCE: National Geographic (2013); CHSRA (4/2016, 7/2020); California Department of Conservation (2014)



Figure 3.14-C-2 Important Farmland and Grazing Land (Sheet 6 of 12)



SOURCE: National Geographic (2013); CHSRA (4/2016, 7/2020); California Department of Conservation (2014)


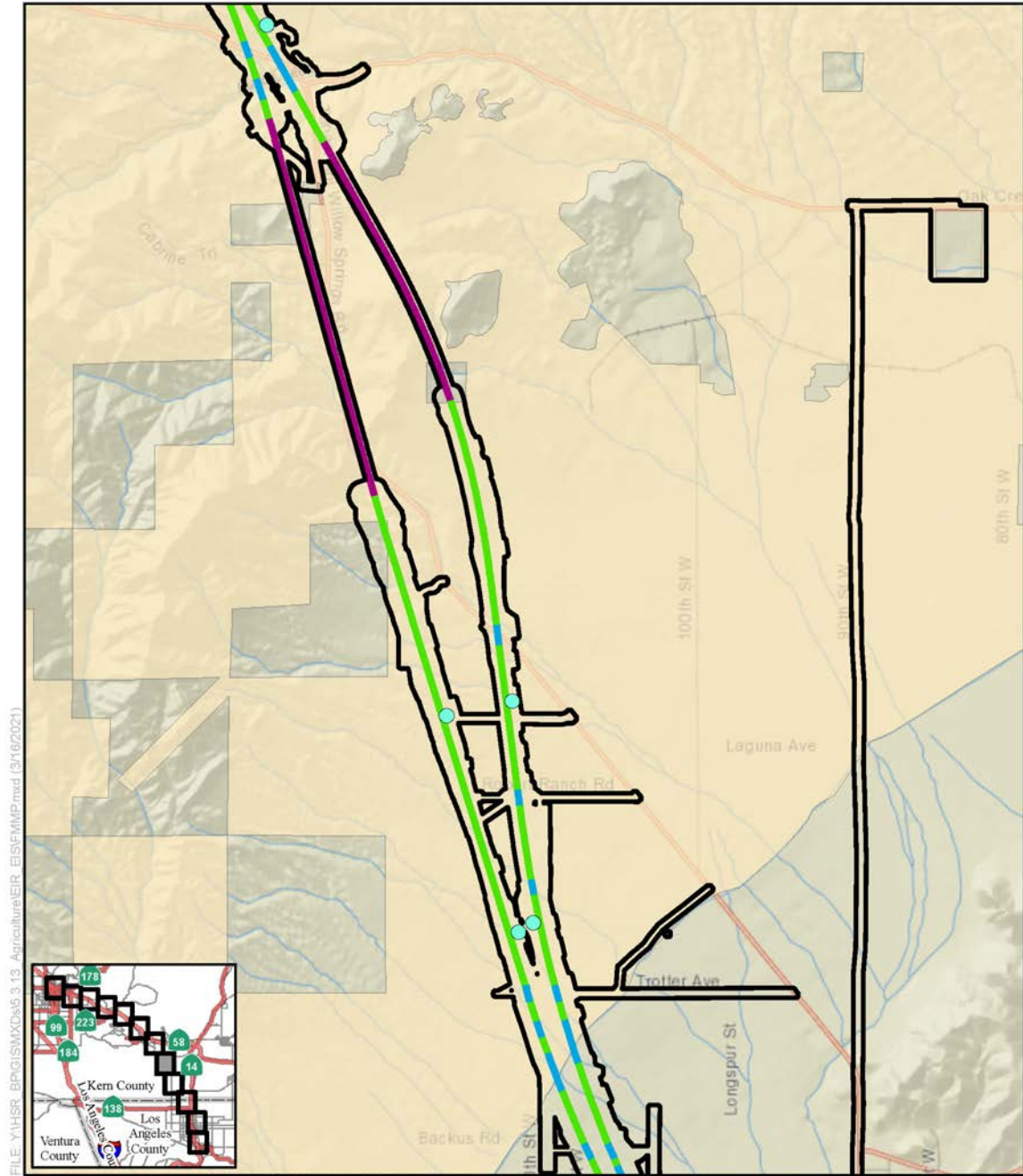
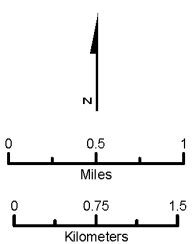


Figure 3.14-C-2 Important Farmland and Grazing Land (Sheet 7 of 12)



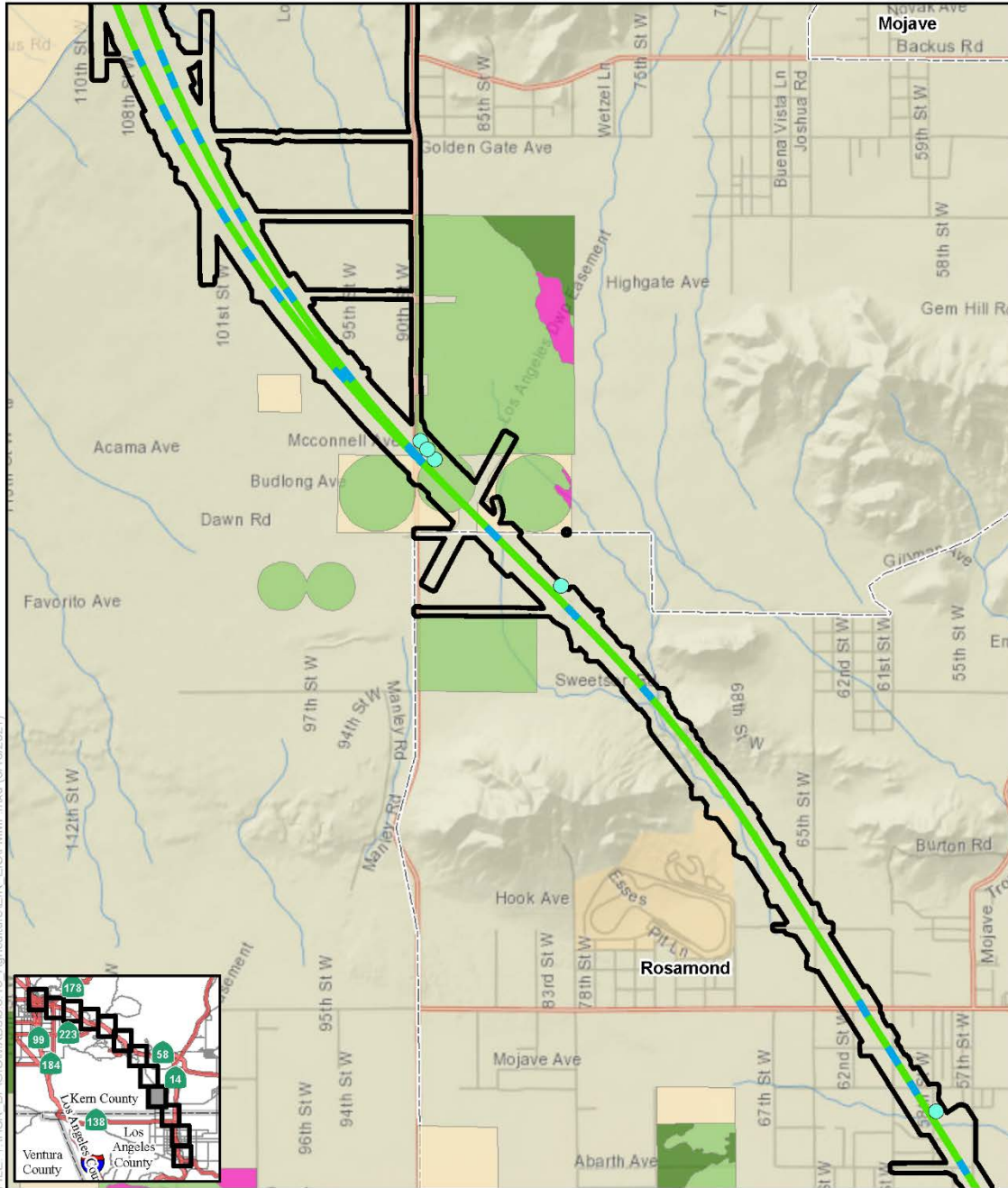
FILE: Y:\HSR_BP\GIS\MXD\6.3.13_Agriculture\EIR_EIS\FMMP.mxd (3/16/2021)

SOURCE: National Geographic (2013); CHSRA (4/2016, 7/2020); California Department of Conservation (2014)



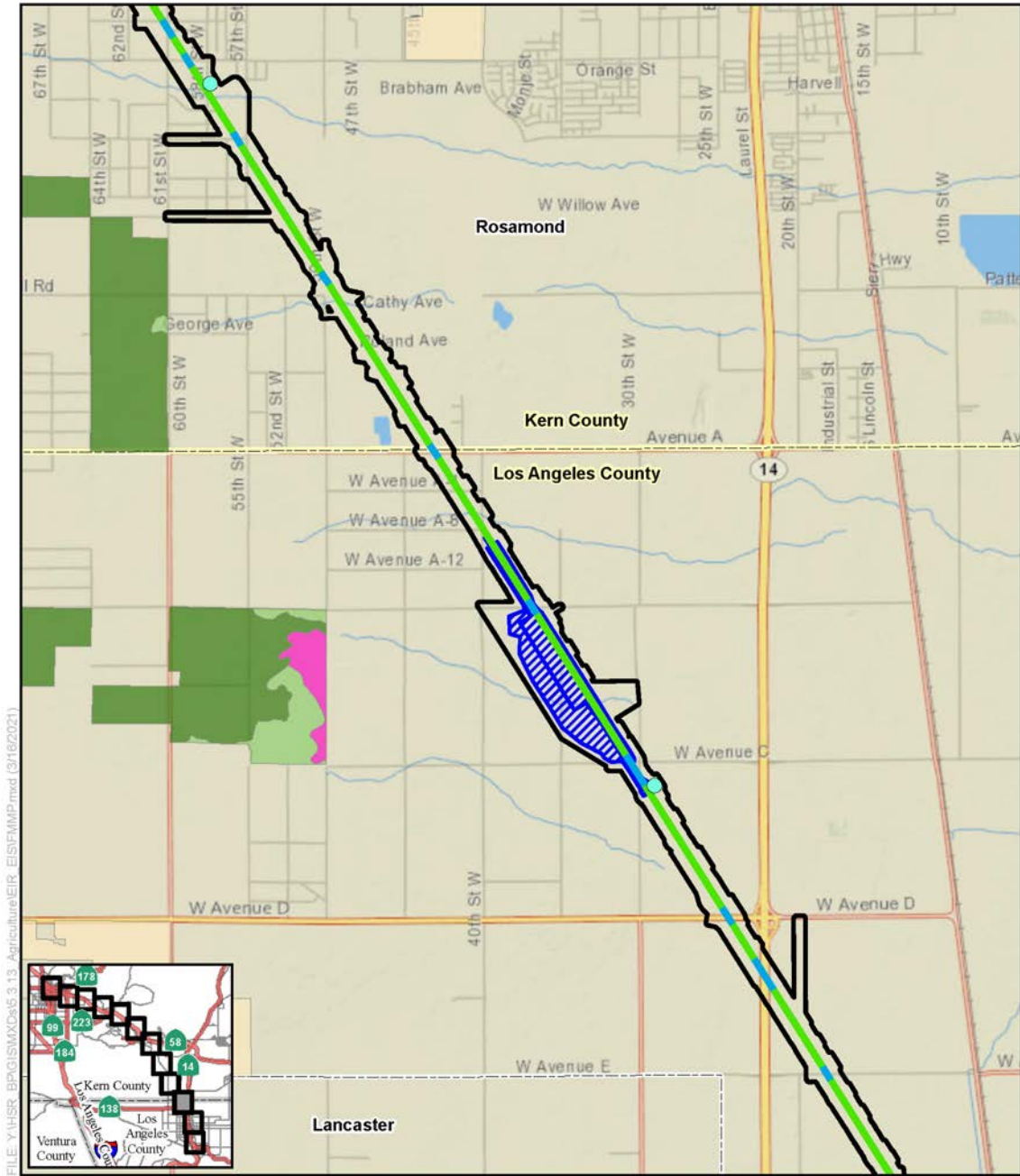
- | | |
|--------------------------------------|----------------------------------|
| Farmlands Study Area | FMMP Farmlands |
| Lancaster North A/B LMF/MOWF | Prime Farmland |
| Avenue M LMF/MOWF | Farmland of Statewide Importance |
| Proposed Systems Facilities Location | Unique Farmland |
| Proposed HSR Centerlines | Grazing Land |
| Surface | Confined Animal Agriculture |
| Elevated | |
| Underground | |

Figure 3.14-C-2 Important Farmland and Grazing Land
(Sheet 8 of 12)



SOURCE: National Geographic (2013); CHSRA (4/2016, 7/2020); California Department of Conservation (2014)

Figure 3.14-C-2 Important Farmland and Grazing Land
(Sheet 9 of 12)



FILE: Y:\HSR_BPG\GISMXDs\6.3.13_Agriculture\EIR_EIS\FMMP.mxd (3/16/2021)

SOURCE: National Geographic (2013); CHSRA (4/2016, 7/2020); California Department of Conservation (2014)

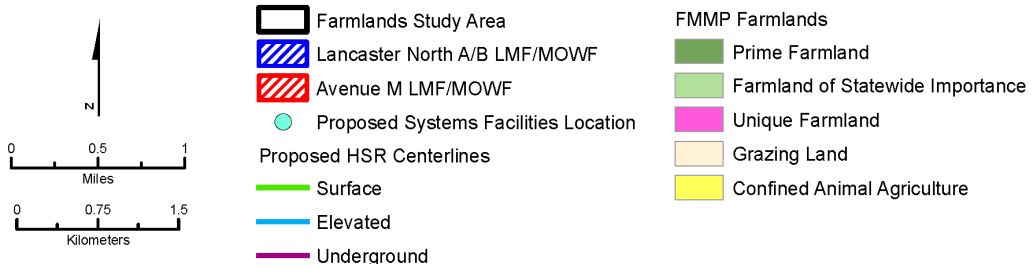
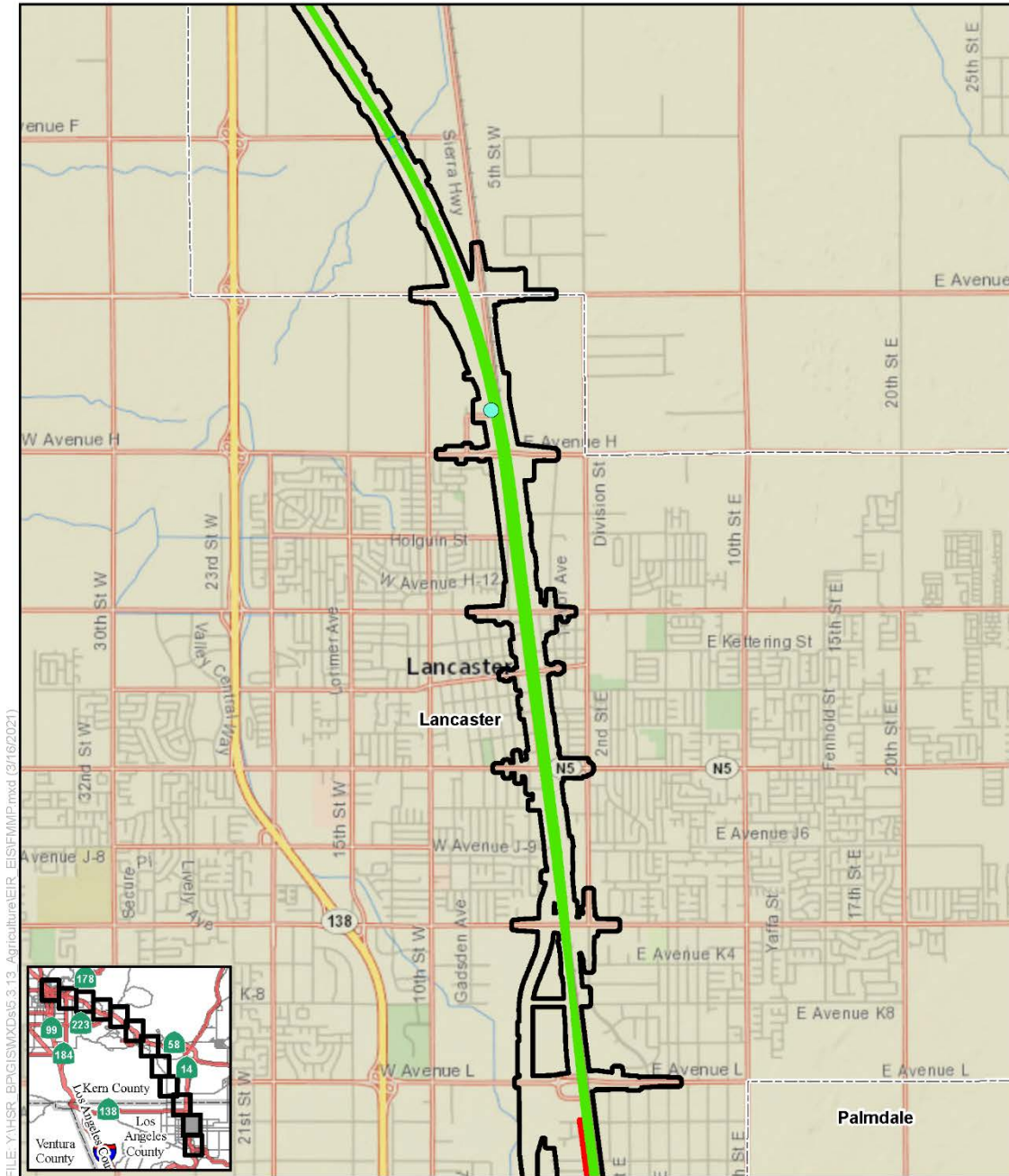
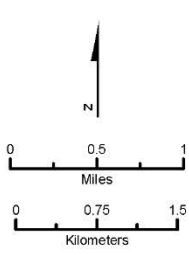


Figure 3.14-C-2 Important Farmland and Grazing Land (Sheet 10 of 12)

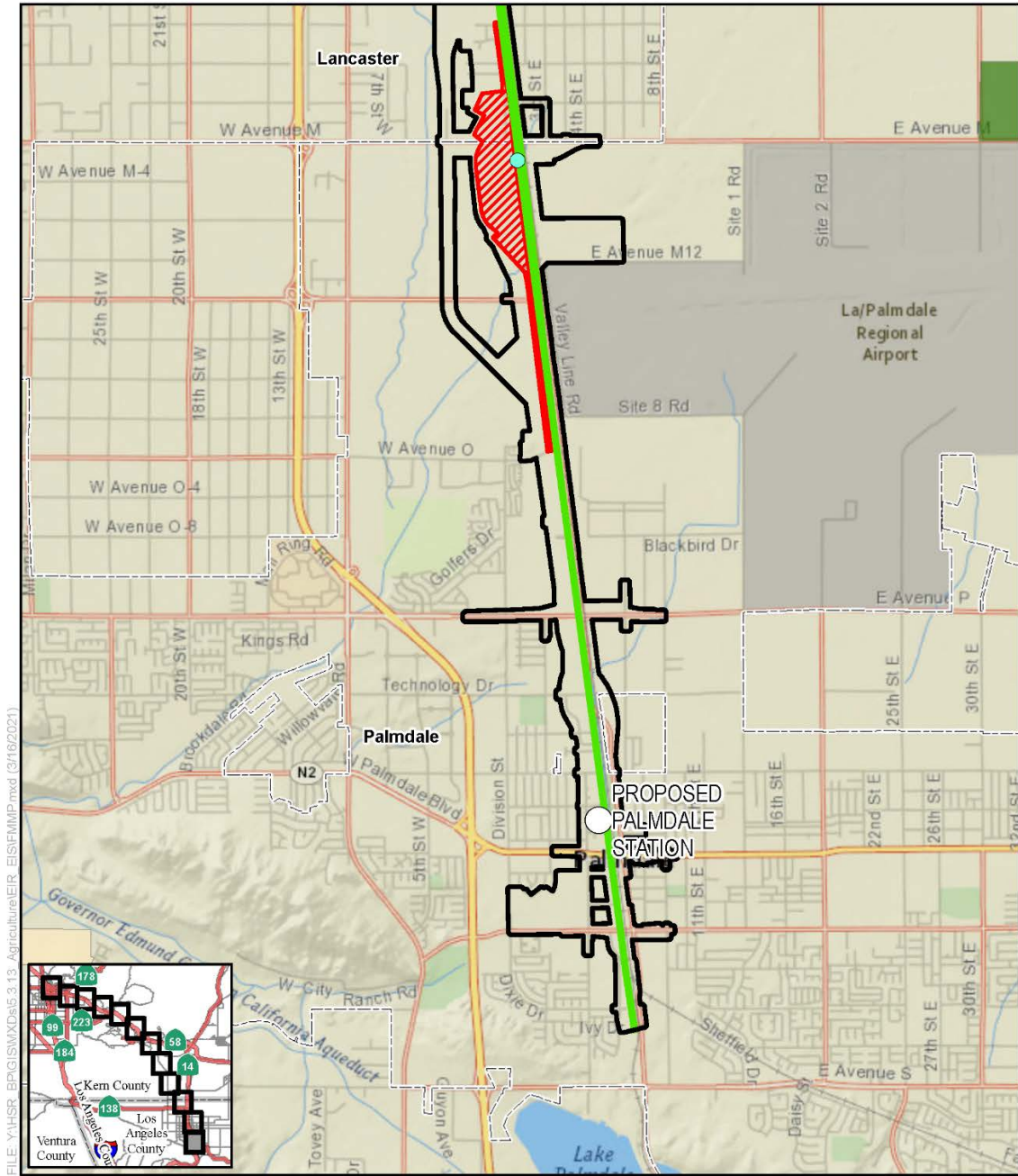


SOURCE: National Geographic (2013); CHSRA (4/2016, 7/2020); California Department of Conservation (2014)



- | | |
|--------------------------------------|----------------------------------|
| Farmlands Study Area | FMMP Farmlands |
| Lancaster North A/B LMF/MOWF | Prime Farmland |
| Avenue M LMF/MOWF | Farmland of Statewide Importance |
| Proposed Systems Facilities Location | Unique Farmland |
| Proposed HSR Centerlines | Grazing Land |
| Surface | Confined Animal Agriculture |
| Elevated | |
| Underground | |

Figure 3.14-C-2 Important Farmland and Grazing Land (Sheet 11 of 12)



FILE: Y:\HSR_BPG\GIS\MapDocs\3.13_Agriculture\EIR_EIS\FMMP.mxd (3/16/2021)

SOURCE: National Geographic (2013); CHSRA (4/2016, 7/2020); California Department of Conservation (2014)

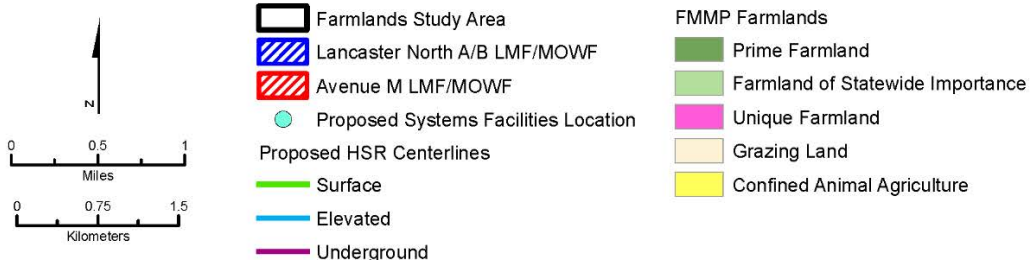
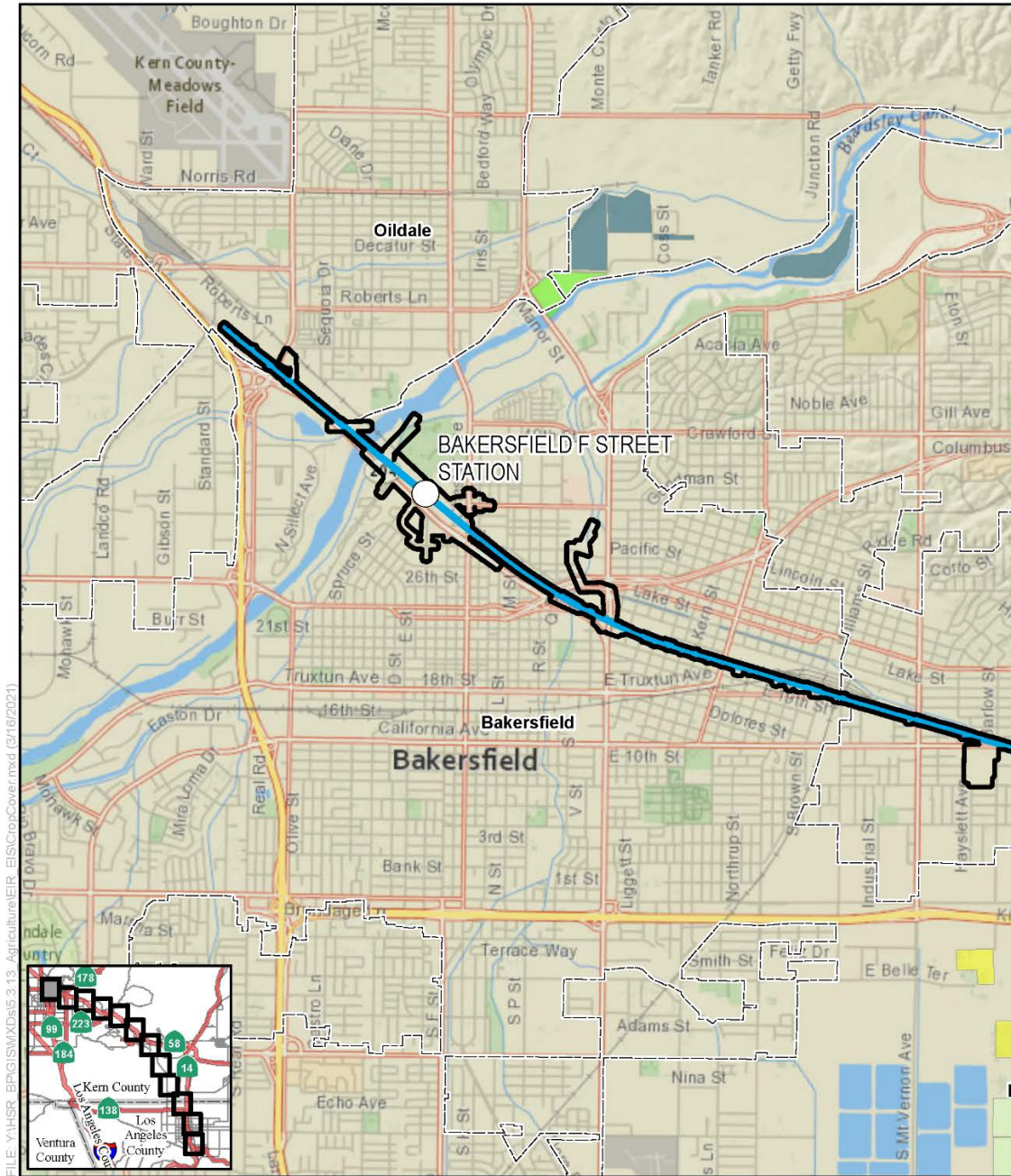


Figure 3.14-C-2 Important Farmland and Grazing Land (Sheet 12 of 12)



FILE: Y:\HSR_BPG\GIS\XD5\3.13_Agriculture\EIR_EIS\CropCover.mxd (3/16/2021)

SOURCE: National Geographic (2013); CHSRA (4/2016, 7/2020); Kern County (2014)

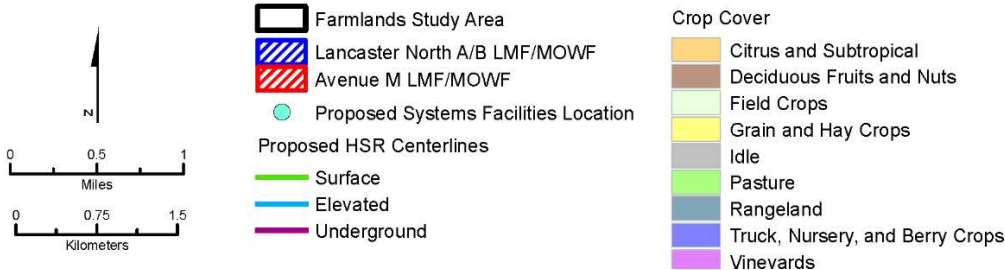
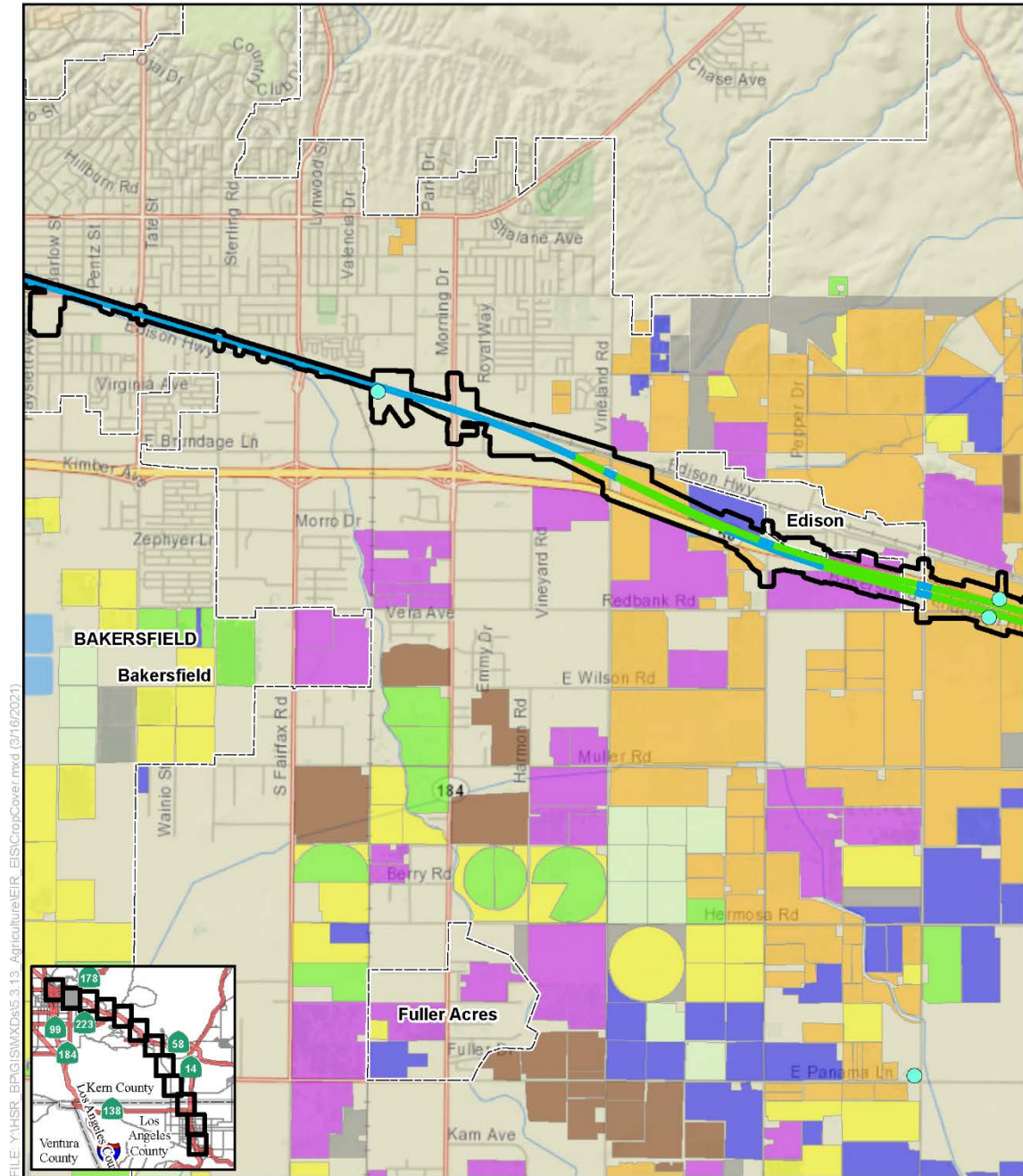


Figure 3.14-C-3 Crop Cover

(Sheet 1 of 12)



SOURCE: National Geographic (2013); CHSRA (4/2016, 7/2020); Kern County (2014)

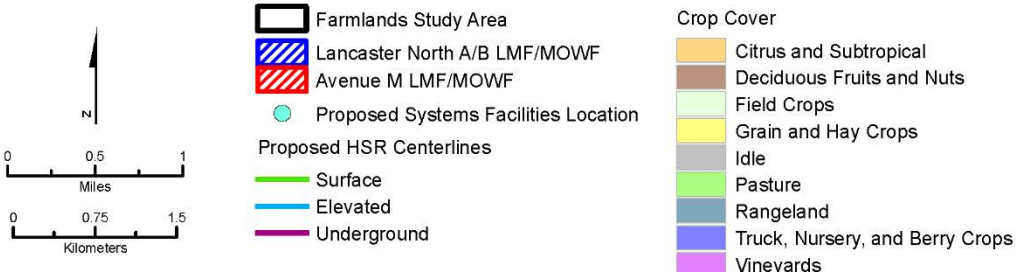
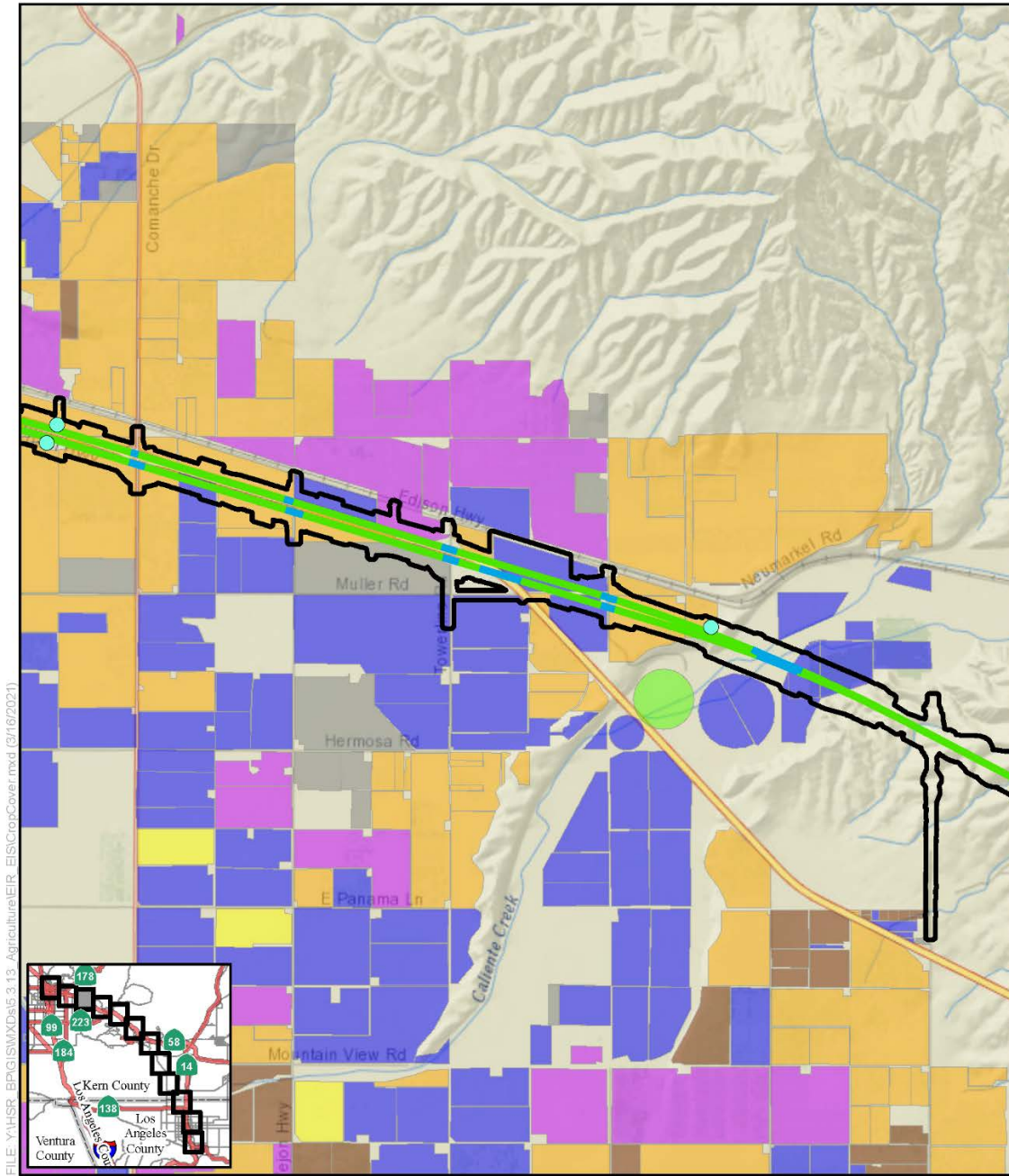


Figure 3.14-C-3 Crop Cover (Sheet 2 of 12)

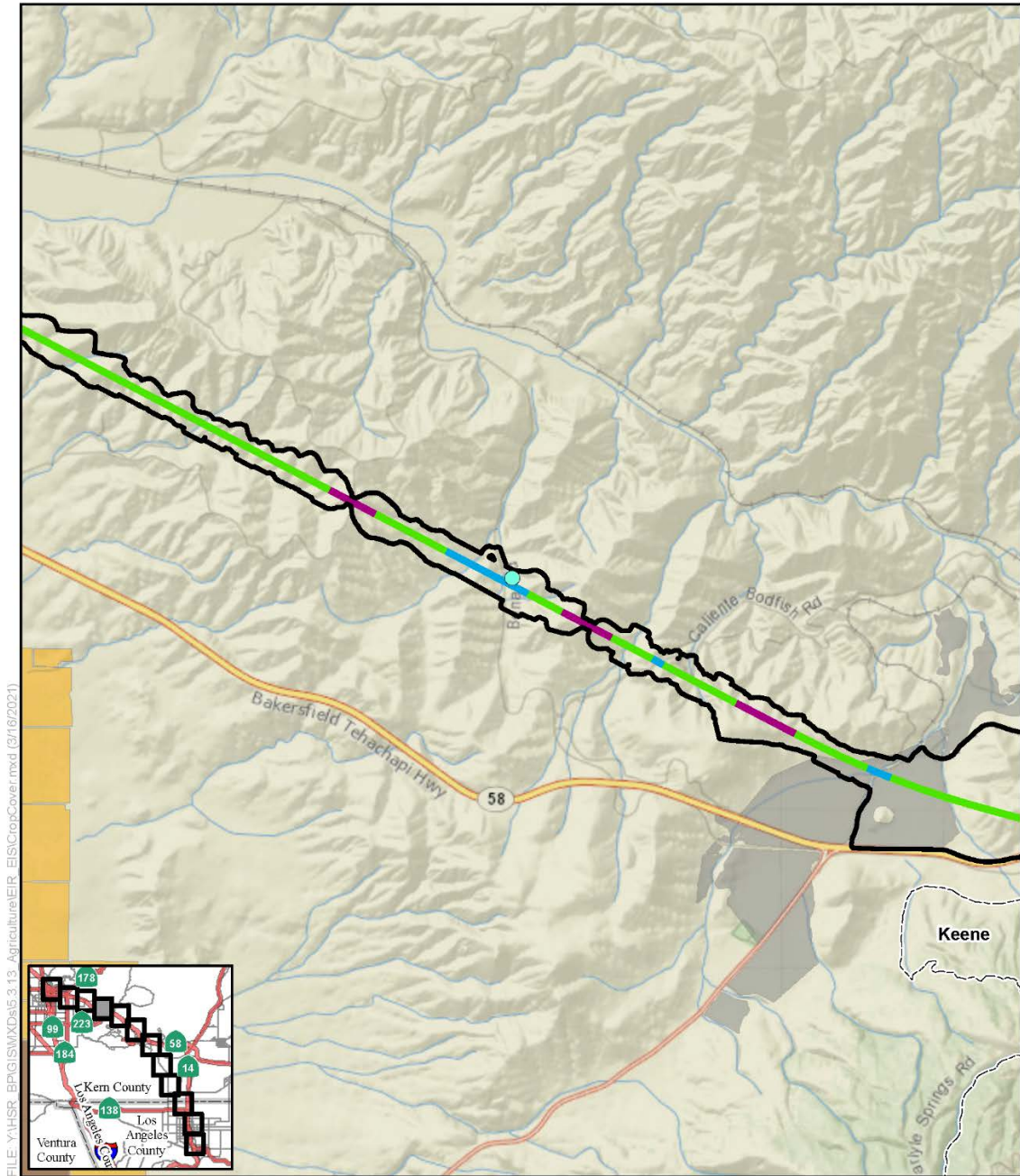


FILE: Y:\HSR_BP\GIS\MDs\5.3.13_Agriculture\EIR_EIS\CropCover.mxd (3/16/2021)

SOURCE: National Geographic (2013); CHSRA (4/2016, 7/2020); Kern County (2014)



Figure 3.14-C-3 Crop Cover
(Sheet 3 of 12)



FILE: Y:\HSR_BPG\GISMXDs\5.3.13_Agriculture\EIR_EIS\CropCover.mxd (3/16/2021)

SOURCE: National Geographic (2013); CHSRA (4/2016, 7/2020); Kern County (2014)

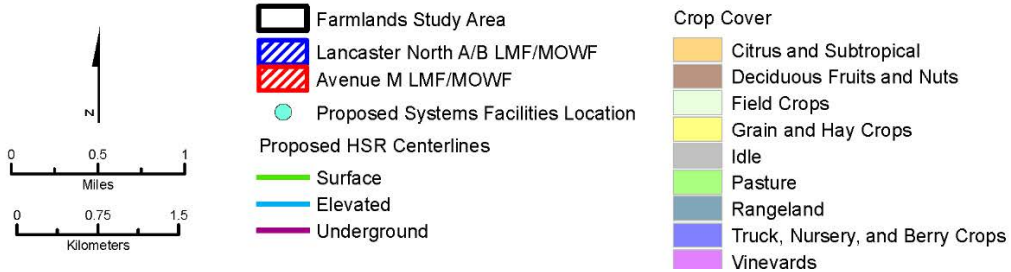
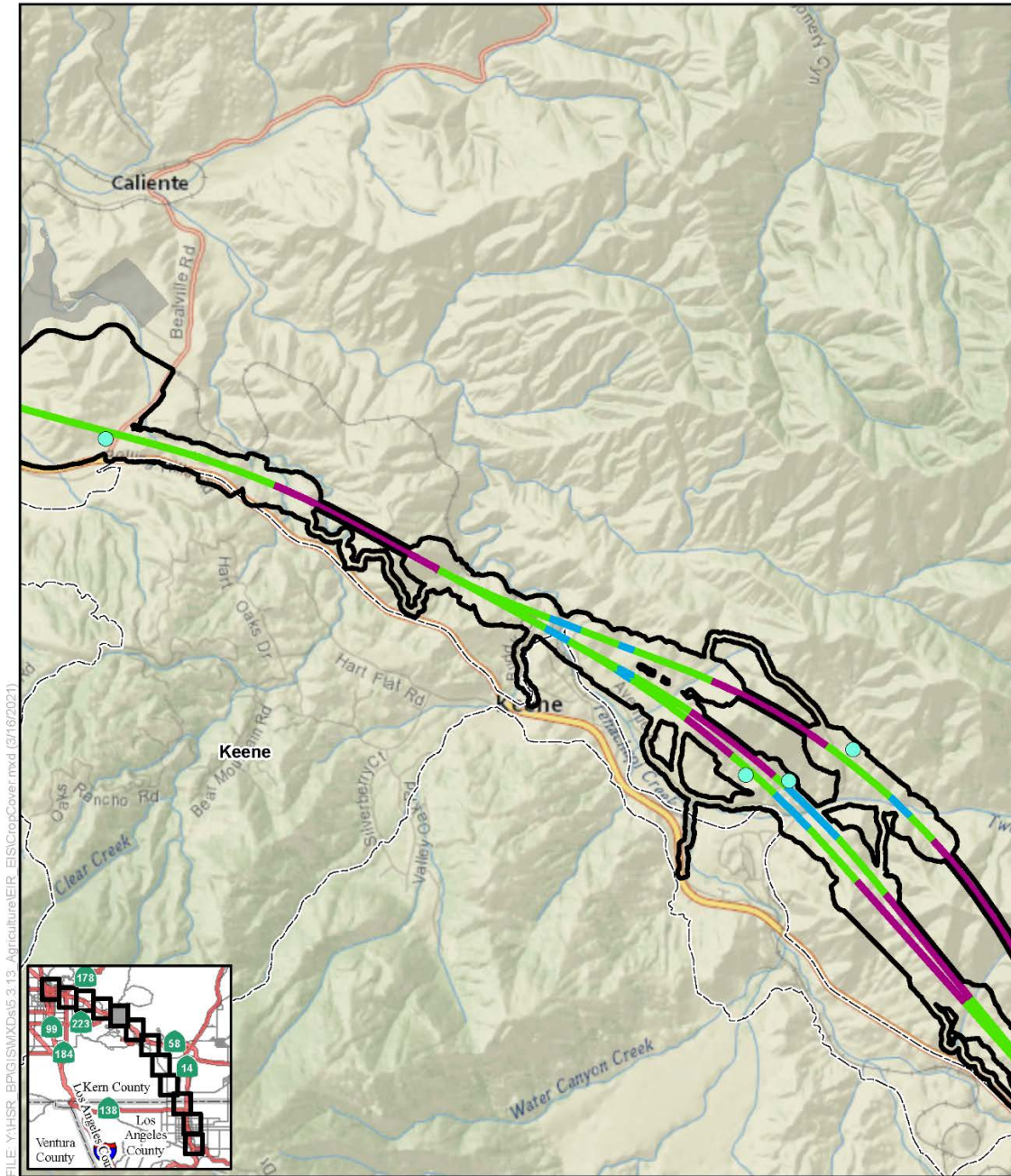


Figure 3.14-C-3 Crop Cover
(Sheet 4 of 12)



FILE: Y:\HSR_BP\GIS\MapDocs\3.13_Agriculture\EIR_EIS\CropCover.mxd (3/16/2021)

SOURCE: National Geographic (2013); CHSRA (4/2016, 7/2020); Kern County (2014)

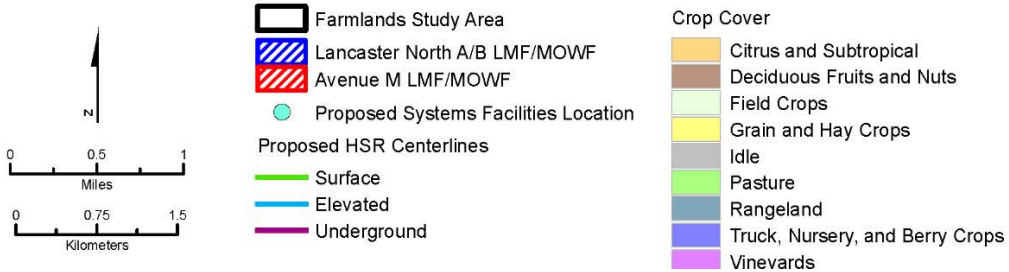
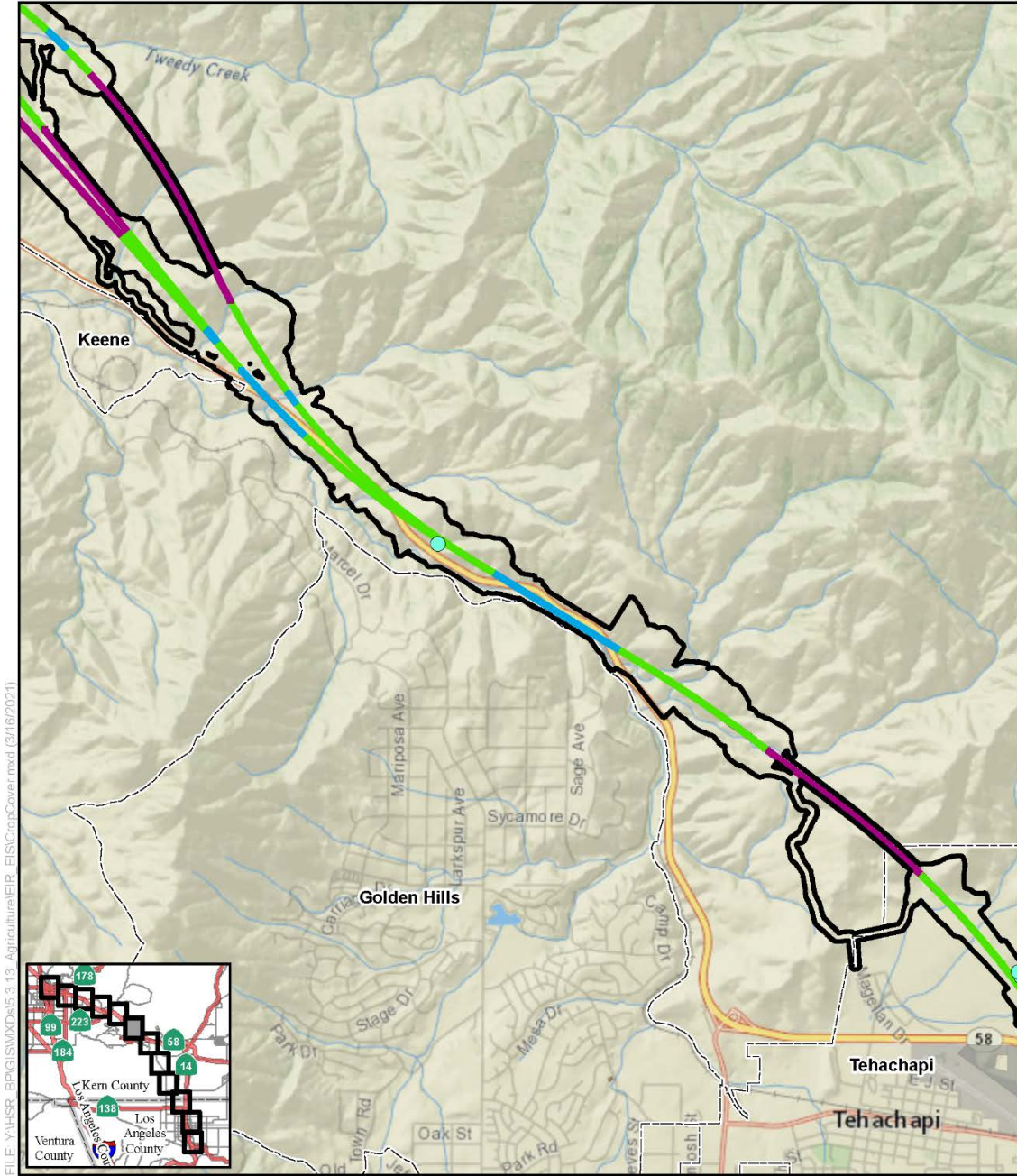


Figure 3.14-C-3 Crop Cover
(Sheet 5 of 12)



FILE: Y:\HSR_BPG\ISM\Xds\5.3.13_Agriculture\EIR_EIS\CropCover.mxd (3/16/2021)

SOURCE: National Geographic (2013); CHSRA (4/2016, 7/2020); Kern County (2014)

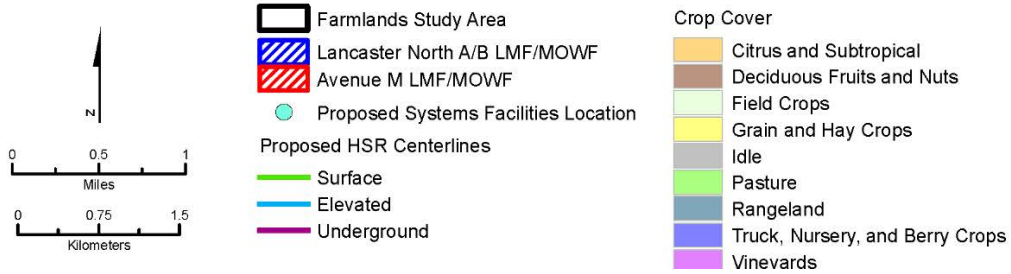
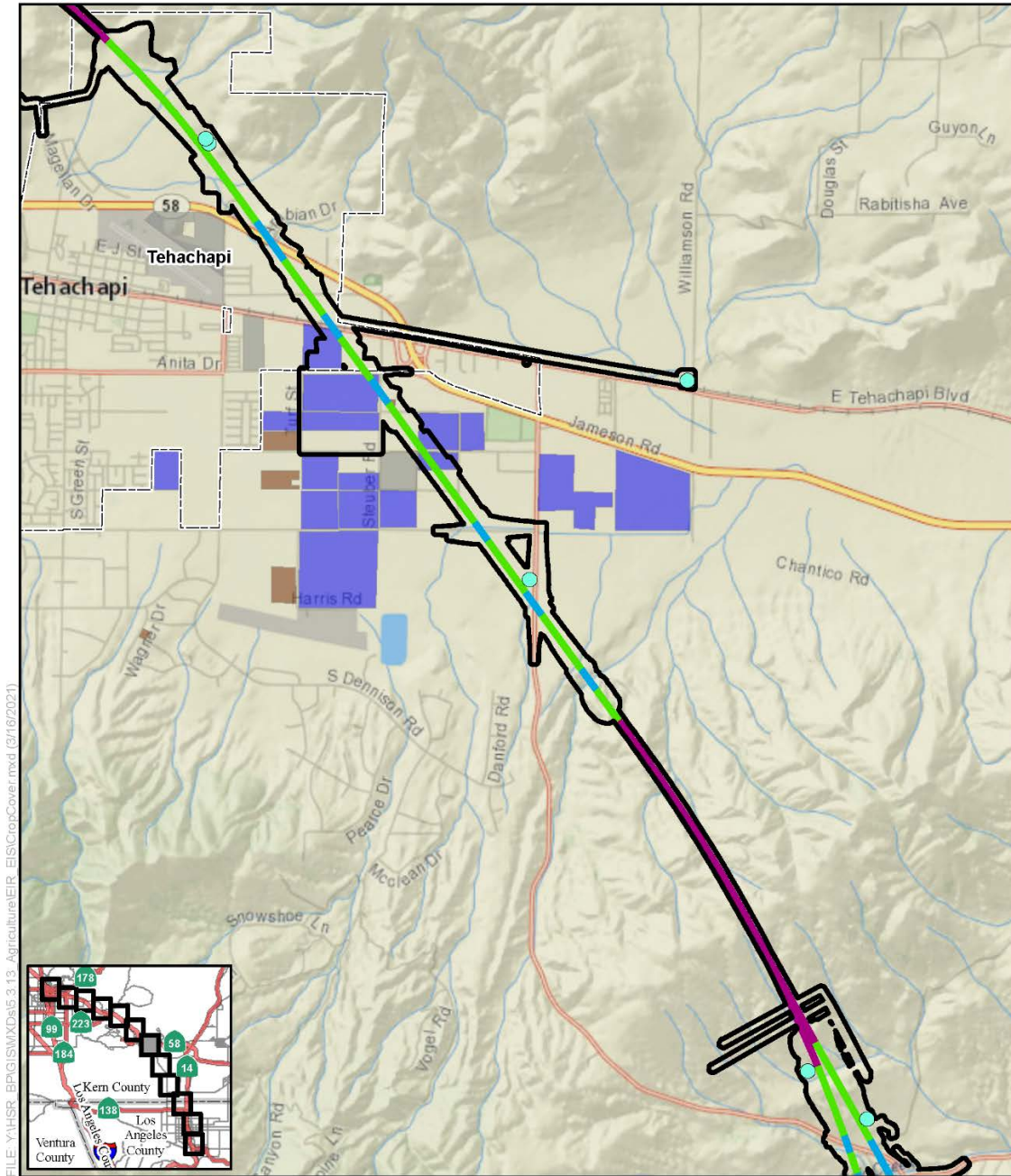


Figure 3.14-C-3 Crop Cover
(Sheet 6 of 12)



FILE: Y:\HSR_BP\GIS\MapDocs\3.13_Agriculture\EIR_EIS\CropCover.mxd (3/16/2021)

SOURCE: National Geographic (2013); CHSRA (4/2016, 7/2020); Kern County (2014)

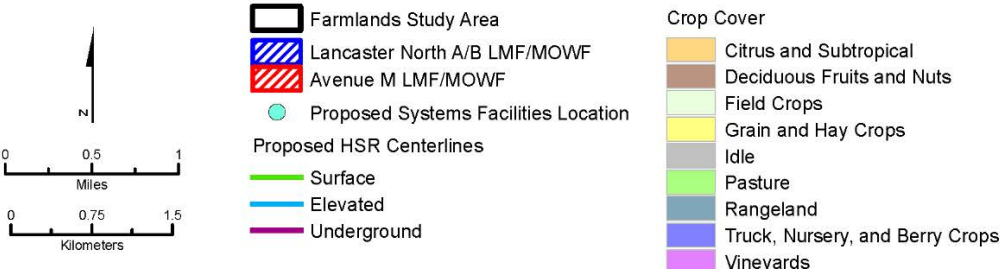
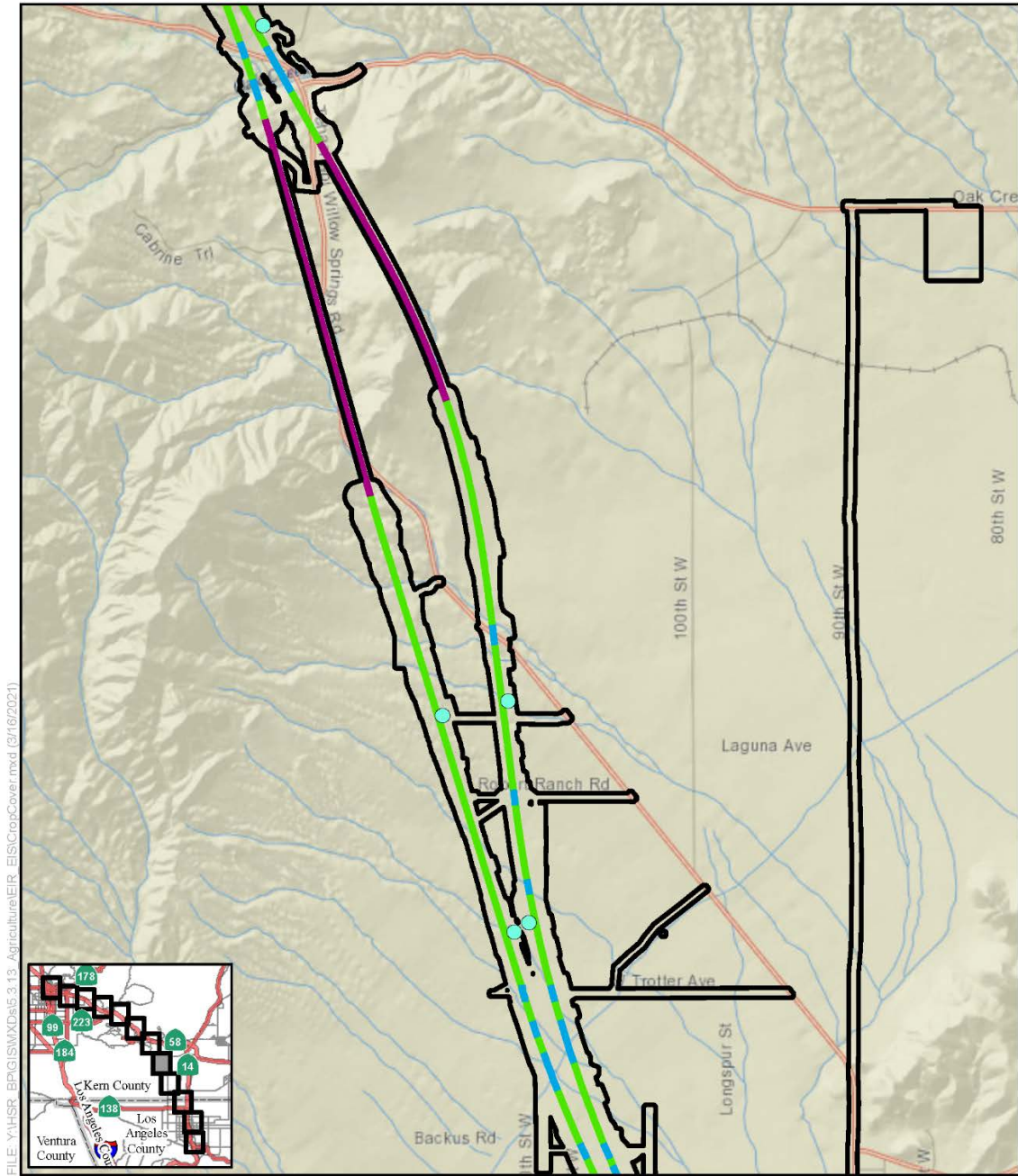


Figure 3.14-C-3 Crop Cover
(Sheet 7 of 12)



FILE: Y:\HSR_BPG\GIS\XDs\5.3.13_Agriculture\EIR_EIS\CropCover.mxd (3/16/2021)

SOURCE: National Geographic (2013); CHSRA (4/2016, 7/2020); Kern County (2014)

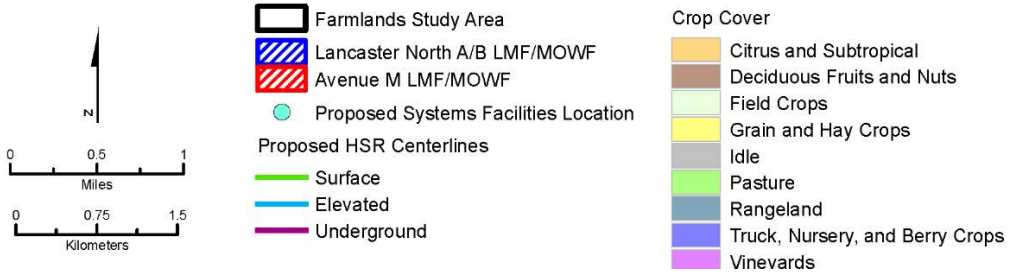
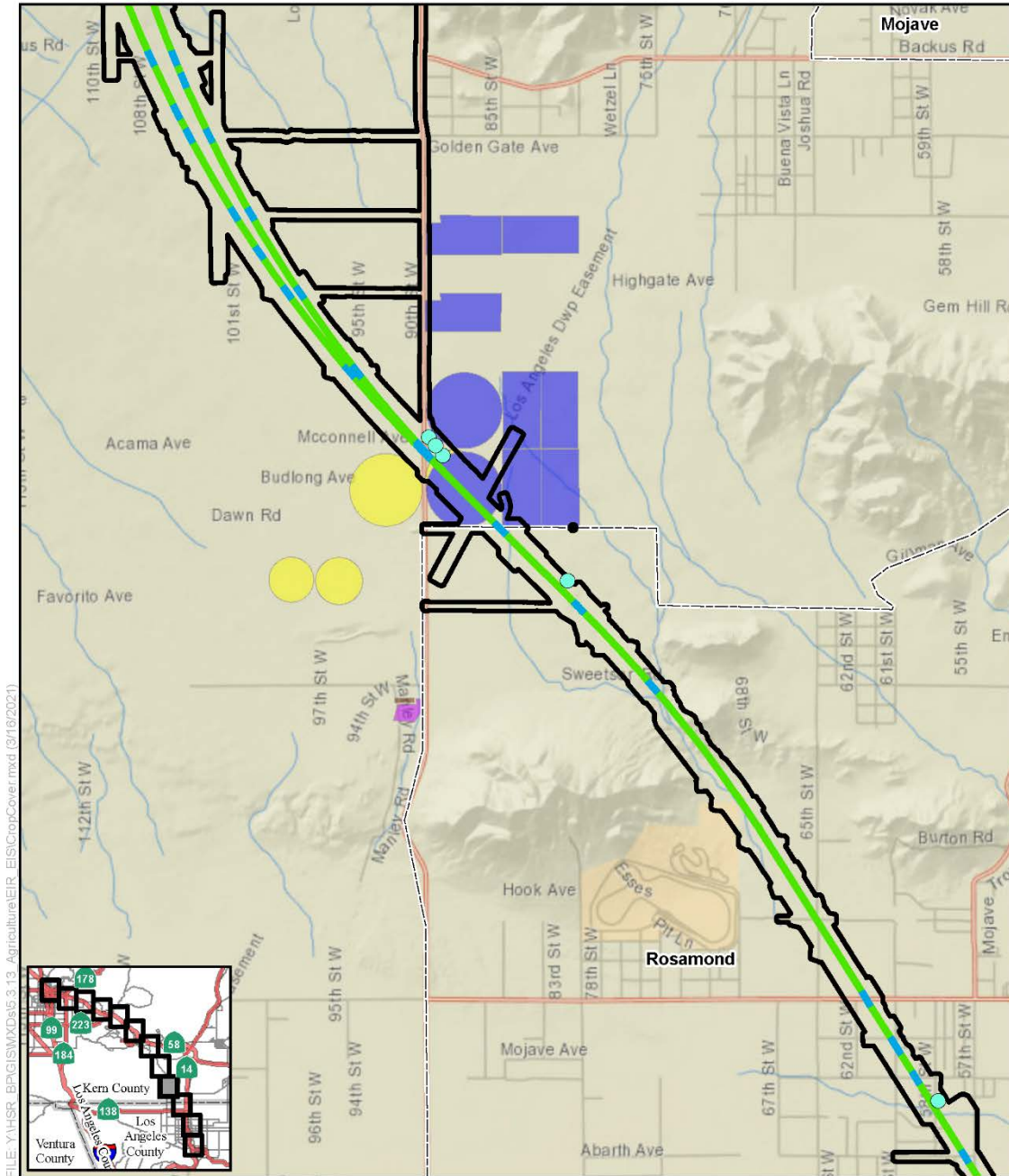


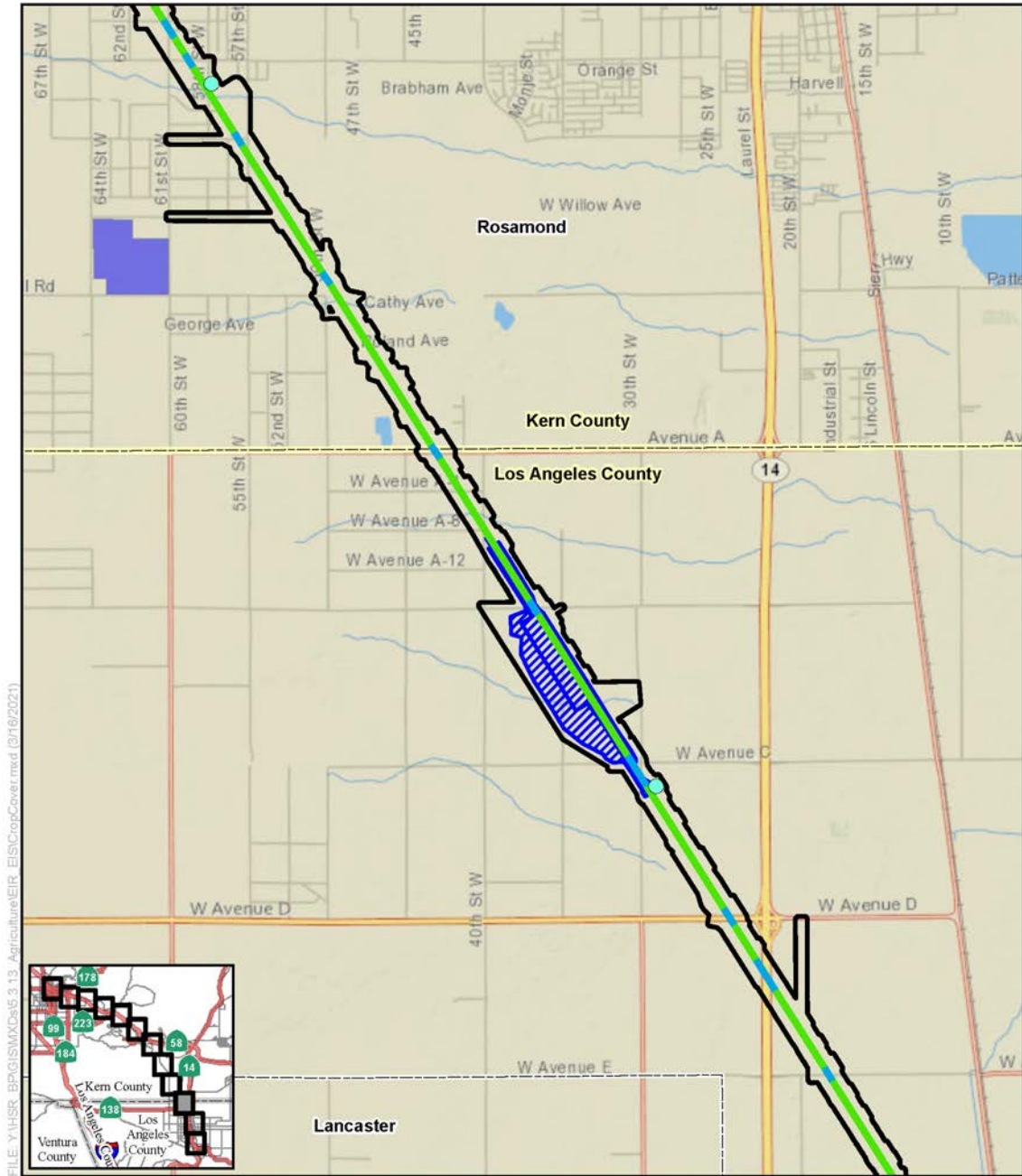
Figure 3.14-C-3 Crop Cover
(Sheet 8 of 12)



SOURCE: National Geographic (2013); CHSRA (4/2016, 7/2020); Kern County (2014)



Figure 3.14-C-3 Crop Cover
(Sheet 9 of 12)



FILE: Y:\HSR_BPG\GIS\MapDocs\3.13_Agriculture\EIR_EIS\CropCover.mxd (3/16/2021)

SOURCE: National Geographic (2013); CHSRA (4/2016, 7/2020); Kern County (2014)

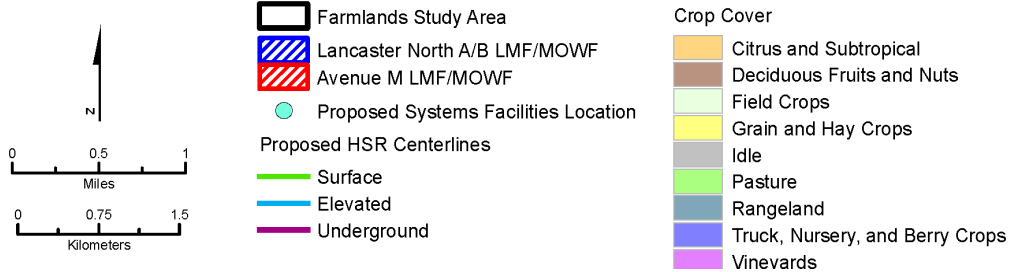
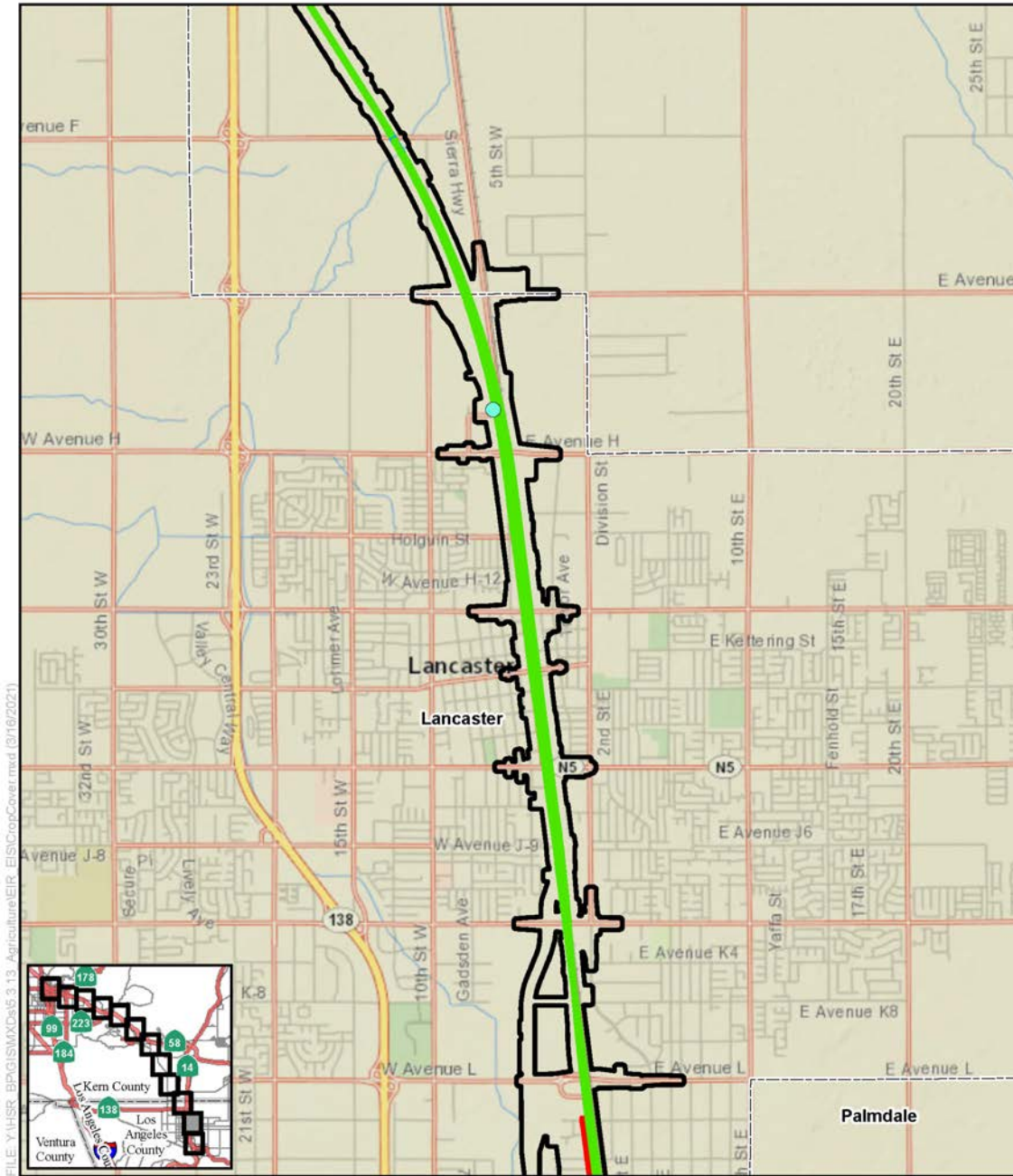


Figure 3.14-C-3 Crop Cover
(Sheet 10 of 12)



FILE: Y:\HSR_BPG\ISMXDs\5.3.13_Agriculture\EIR_EIS\CropCover.mxd (3/16/2021)

SOURCE: National Geographic (2013); CHSRA (4/2016, 7/2020); Kern County (2014)

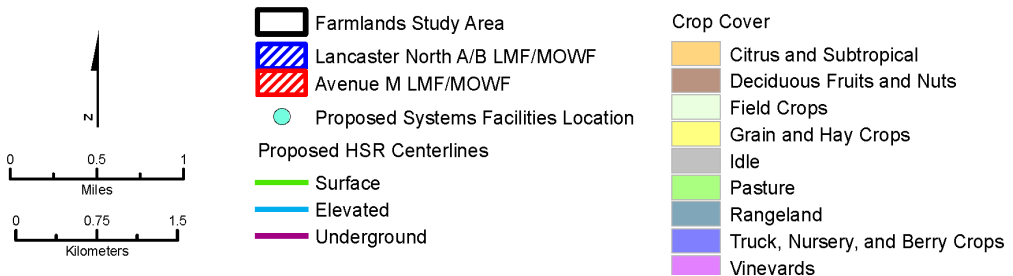
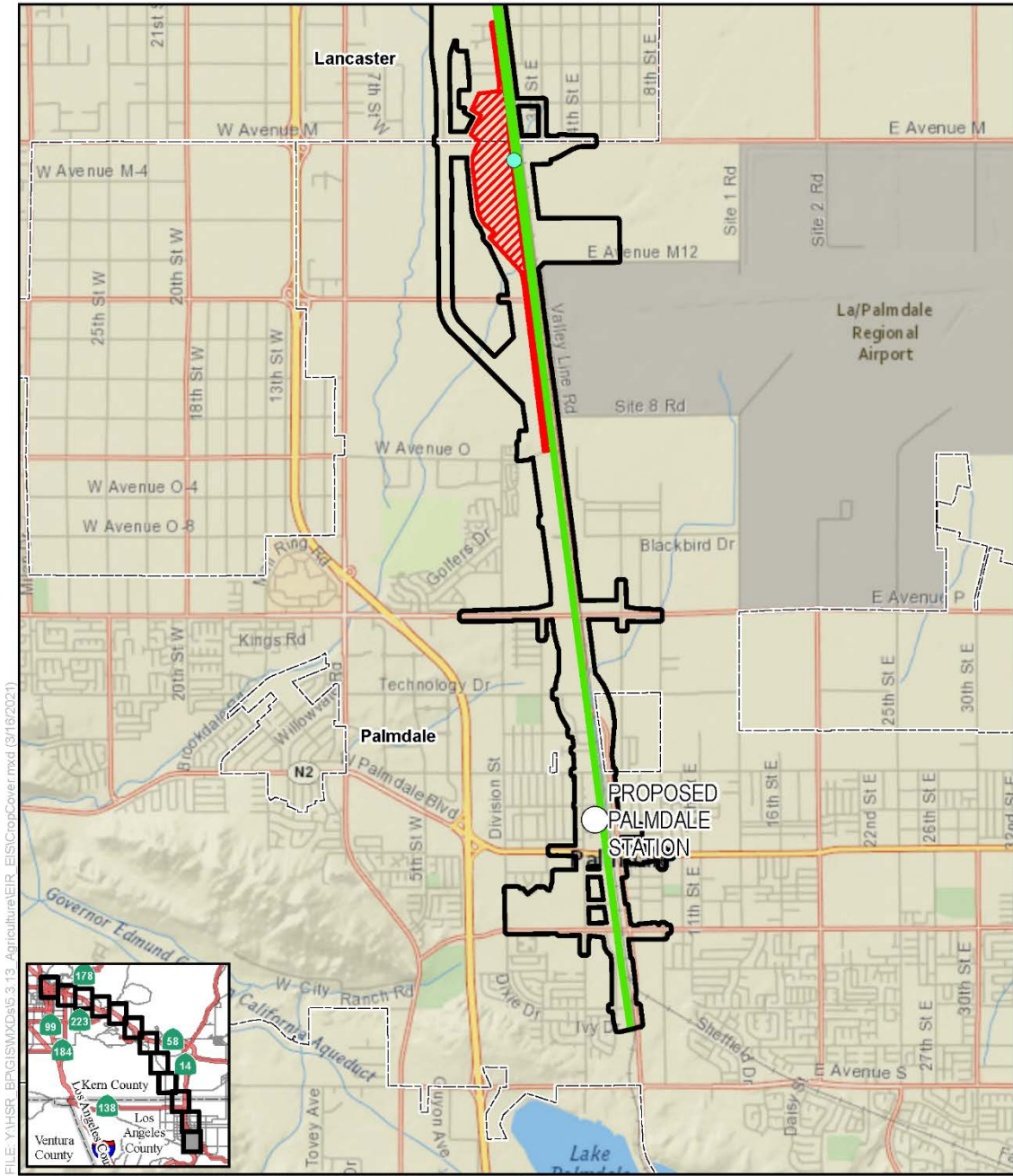


Figure 3.14-C-3 Crop Cover
(Sheet 11 of 12)



FILE: Y:\HSR_BPG\GISMXDs\6.3.13_Agriculture\EIR_EIS\CropCover.mxd (3/18/2021)

SOURCE: National Geographic (2013); CHSRA (4/2016, 7/2020); Kern County (2014)

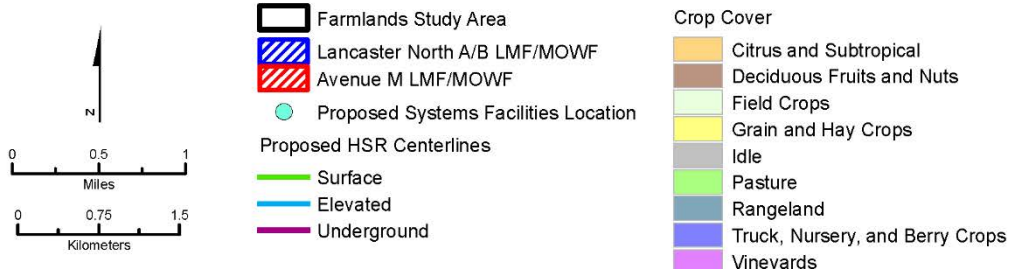
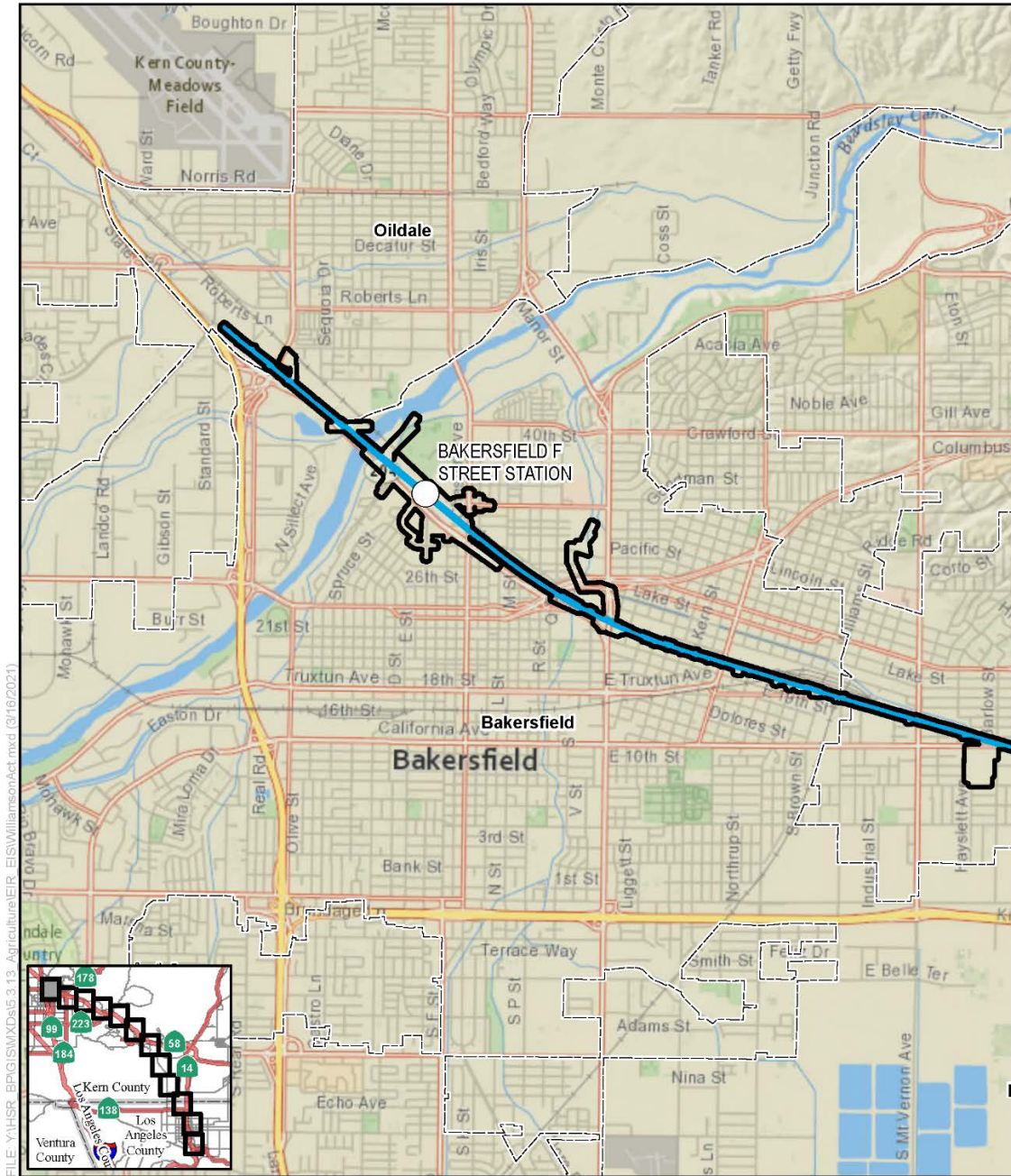
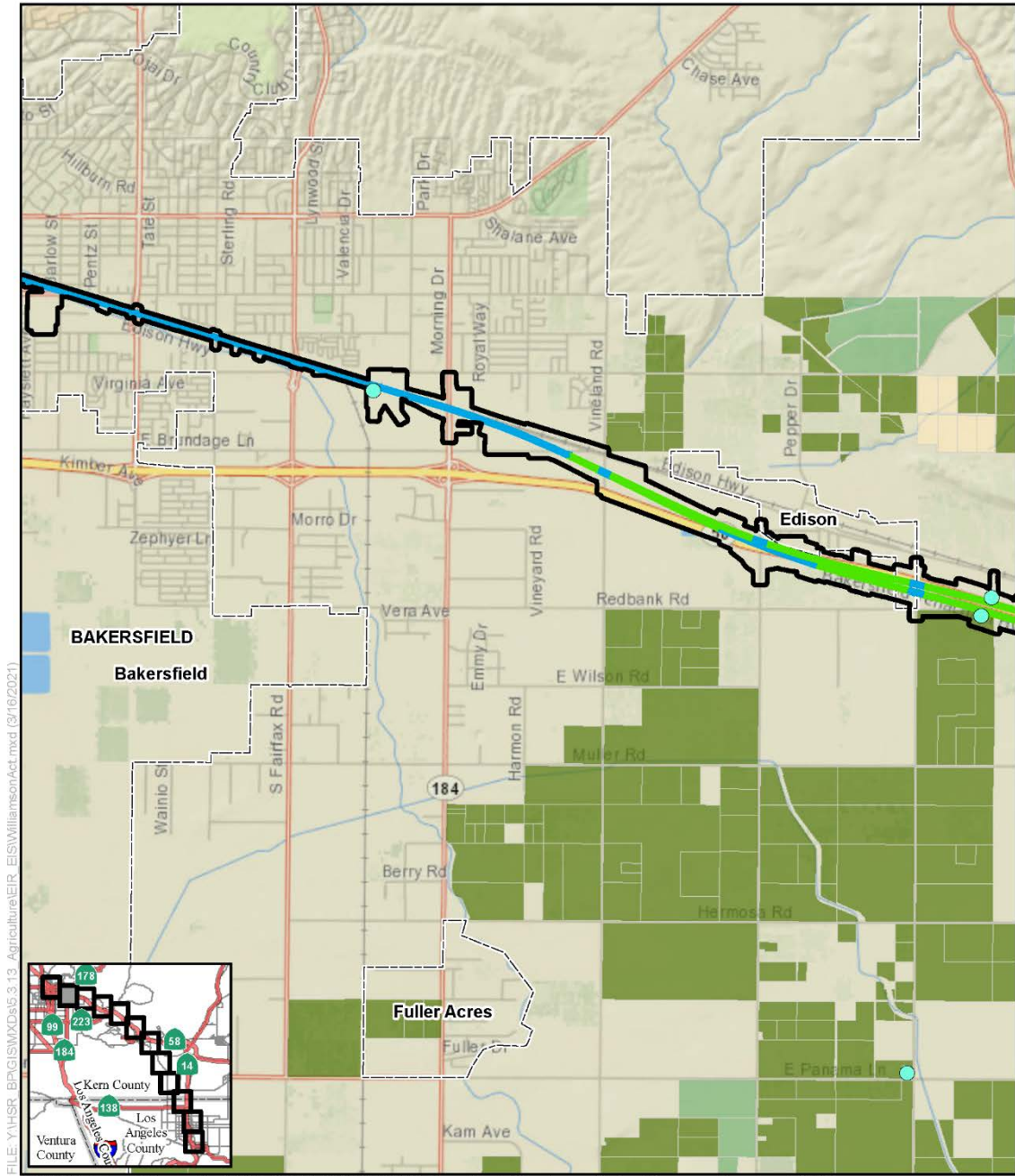


Figure 3.14-C-3 Crop Cover (Sheet 12 of 12)



SOURCE: National Geographic (2013); CHSRA (4/2016, 7/2020); Kern County Planning and Natural Resources Department (2014)

Figure 3.14-C-4 Williamson Act Contract Land
(Sheet 1 of 12)



FILE: Y:\HSR_BPG\GISMXDs\5.3.13_Agriculture\EIR_EIS\WilliamsonAct.mxd (3/16/2021)

SOURCE: National Geographic (2013); CHSRA (4/2016, 7/2020); Kern County Planning and Natural Resources Department (2014)

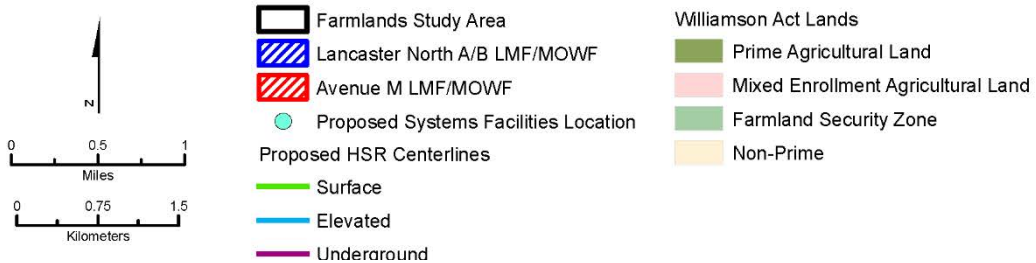
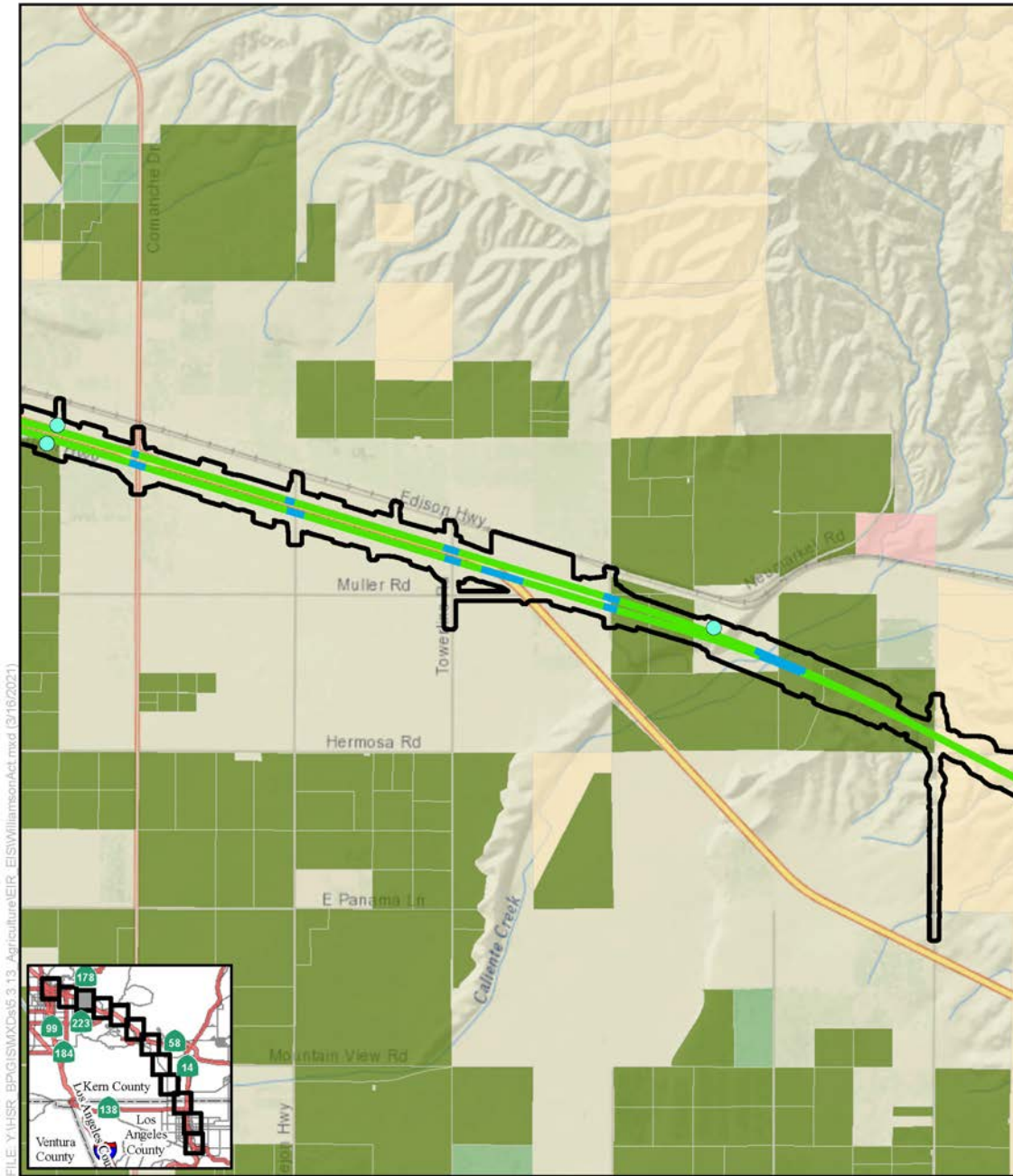
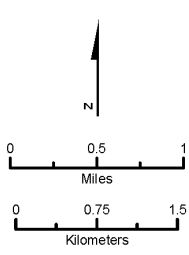


Figure 3.14-C-4 Williamson Act Contract Land
(Sheet 2 of 12)



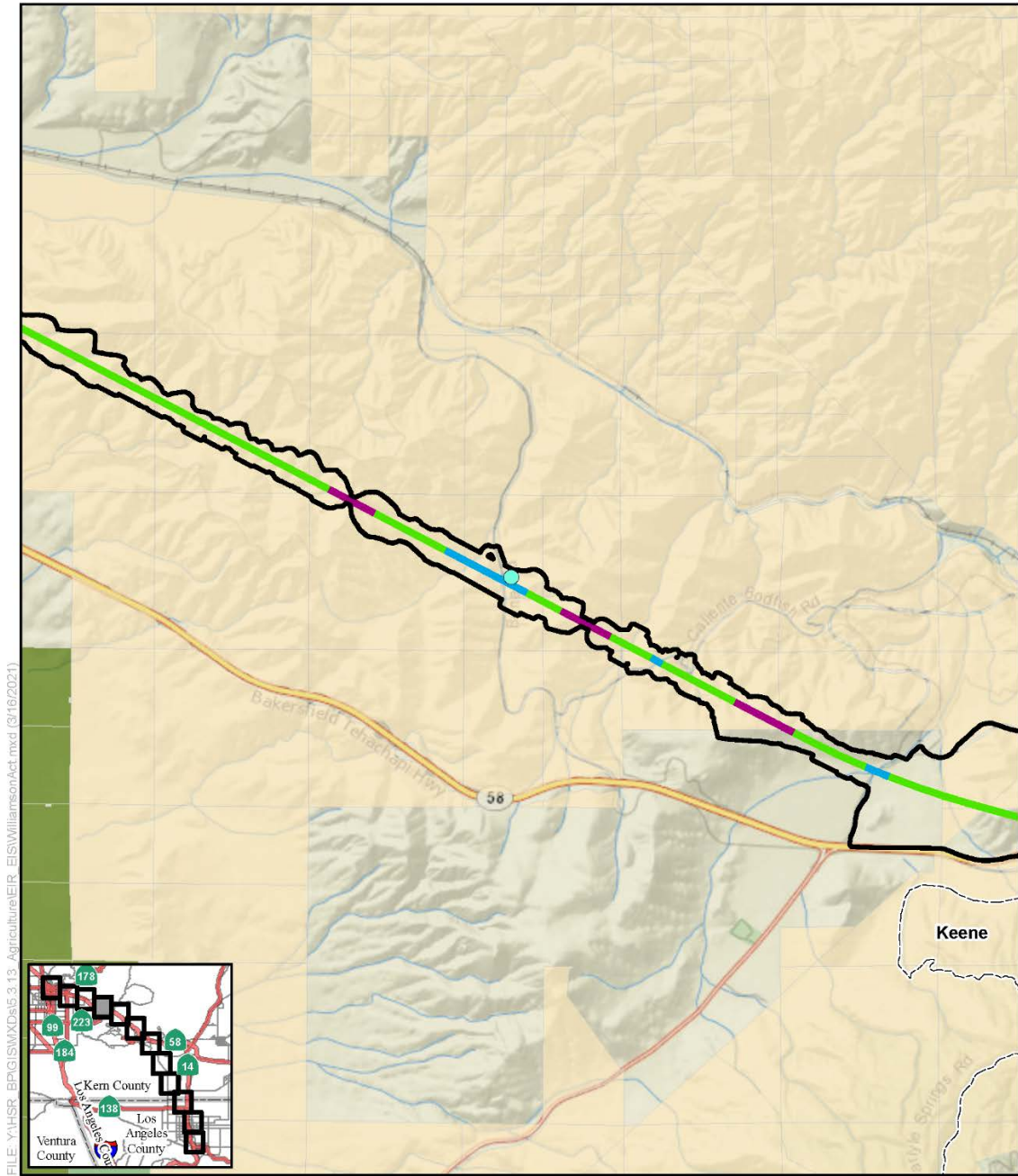
FILE: Y:\HSR_BPG\ISMDs\6.3.13_Agriculture\EIR_EIS\WilliamsonAct.mxd (3/19/2021)

SOURCE: National Geographic (2013); CHSRA (4/2016, 7/2020); Kern County Planning and Natural Resources Department (2014)



- | | |
|--------------------------------------|------------------------------------|
| Farmlands Study Area | Williamson Act Lands |
| Lancaster North A/B LMF/MOWF | Prime Agricultural Land |
| Avenue M LMF/MOWF | Mixed Enrollment Agricultural Land |
| Proposed Systems Facilities Location | Farmland Security Zone |
| Proposed HSR Centerlines | Non-Prime |
| Surface | |
| Elevated | |
| Underaround | |

Figure 3.14-C-4 Williamson Act Contract Land
(Sheet 3 of 12)



FILE: Y:\HSR_BPG\GISMXDs\5.3.13_Agriculture\EIR_EIS\WilliamsonAct.mxd (3/16/2021)

SOURCE: National Geographic (2013); CHSRA (4/2016, 7/2020); Kern County Planning and Natural Resources Department (2014)

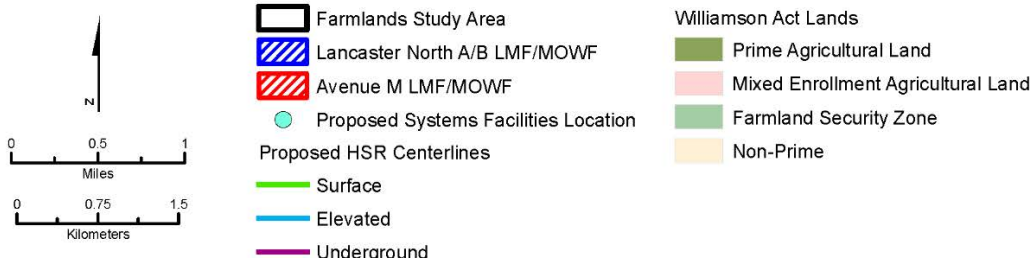
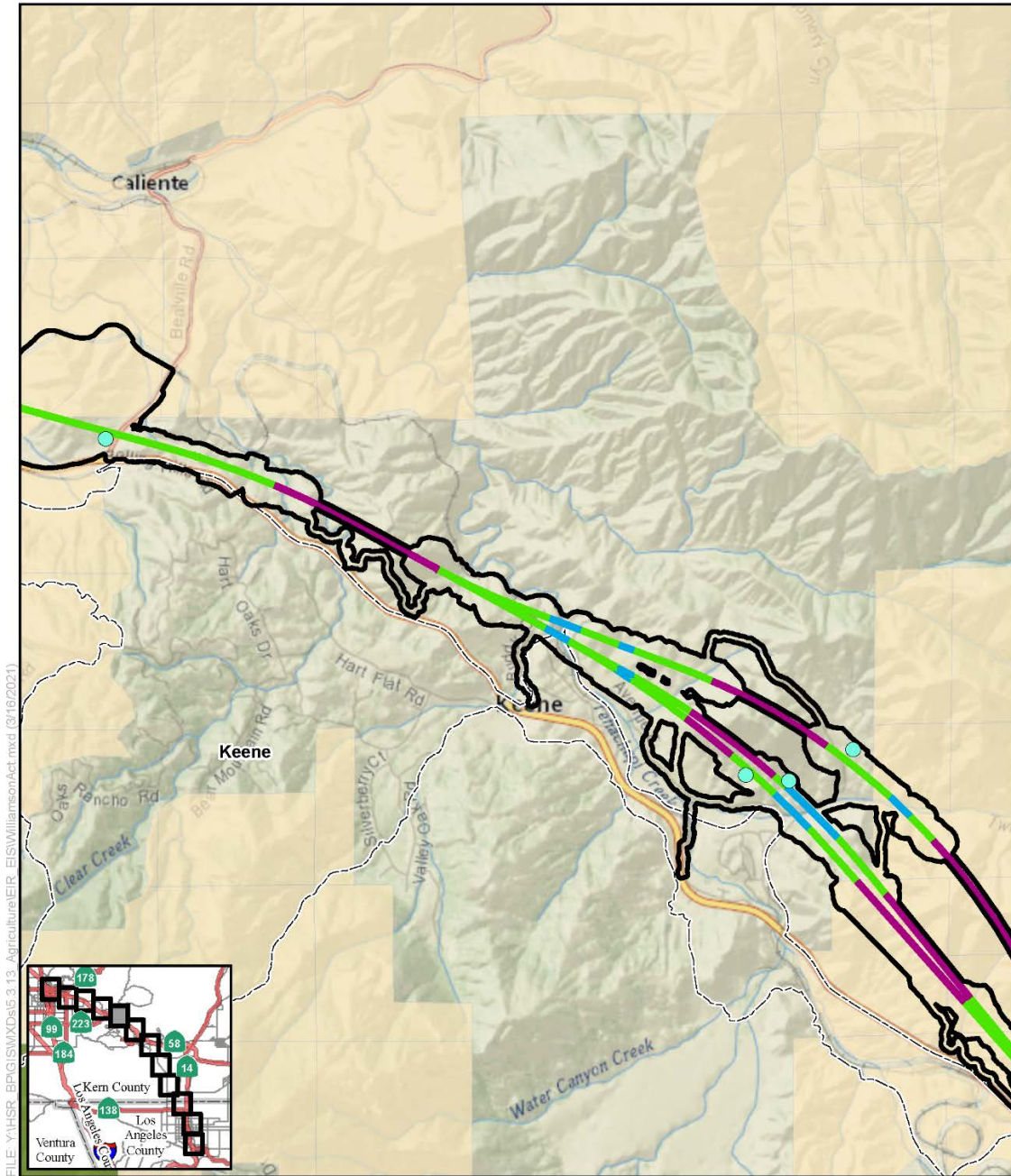
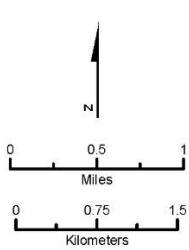


Figure 3.14-C-4 Williamson Act Contract Land
(Sheet 4 of 12)



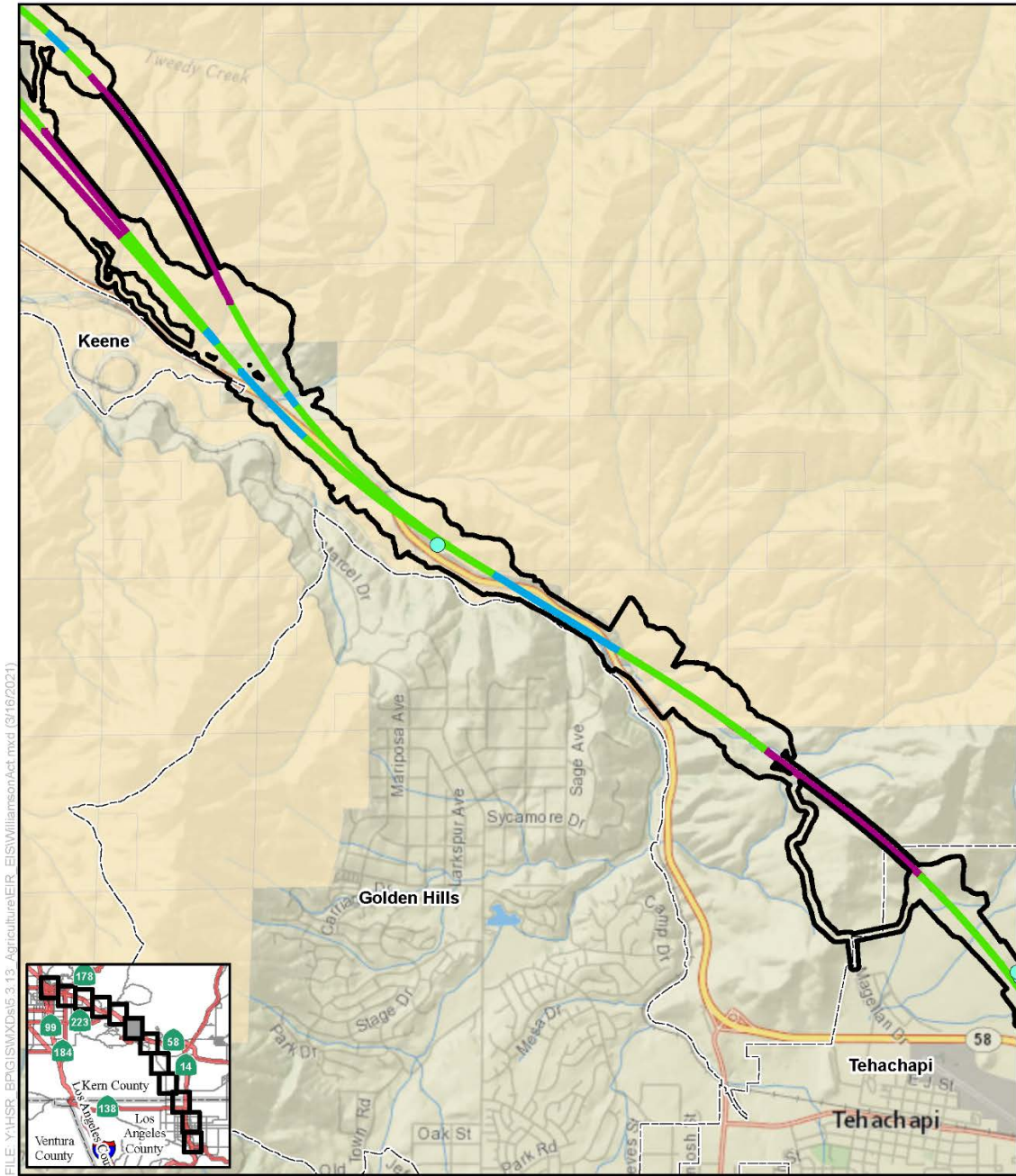
FILE: Y:\HSR_BP\GIS\MXDs\5.3.13_Agriculture\EIR_EIS\WilliamsonAct.mxd (3/16/2021)

SOURCE: National Geographic (2013); CHSRA (4/2016, 7/2020); Kern County Planning and Natural Resources Department (2014)



- | | |
|--------------------------------------|------------------------------------|
| Farmlands Study Area | Williamson Act Lands |
| Lancaster North A/B LMF/MOWF | Prime Agricultural Land |
| Avenue M LMF/MOWF | Mixed Enrollment Agricultural Land |
| Proposed Systems Facilities Location | Farmland Security Zone |
| Proposed HSR Centerlines | Non-Prime |
| Surface | |
| Elevated | |
| Underground | |

Figure 3.14-C-4 Williamson Act Contract Land
(Sheet 5 of 12)



FILE: Y:\HSR_BPG\GIS\Map5.3.13_Agriculture\EIR_EIS\WilliamsonAct.mxd (3/16/2021)

SOURCE: National Geographic (2013); CHSRA (4/2016, 7/2020); Kern County Planning and Natural Resources Department (2014)

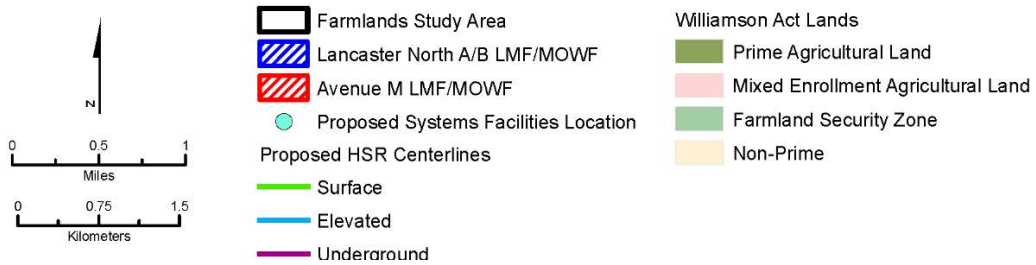
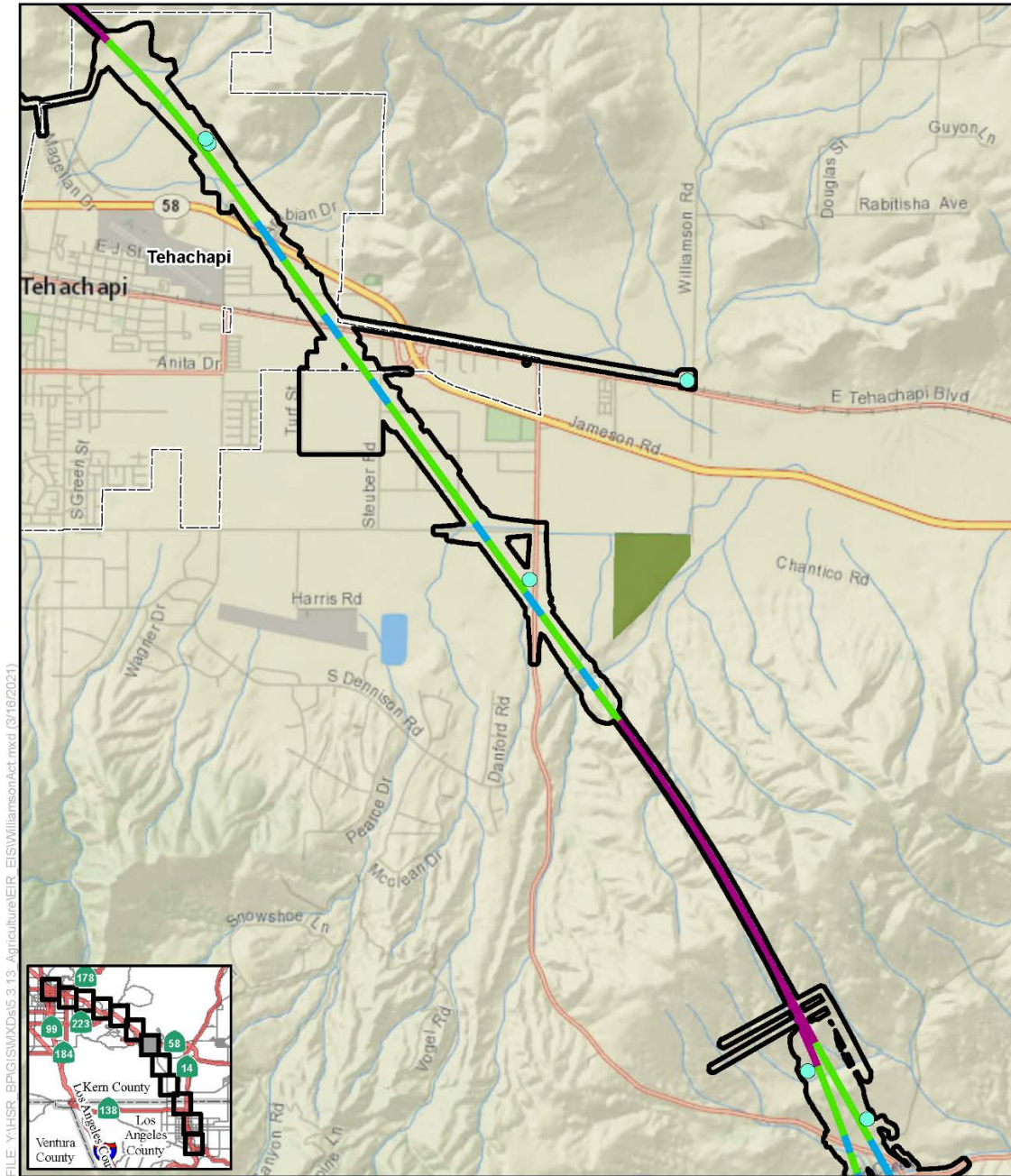
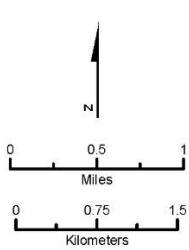


Figure 3.14-C-4 Williamson Act Contract Land
(Sheet 6 of 12)



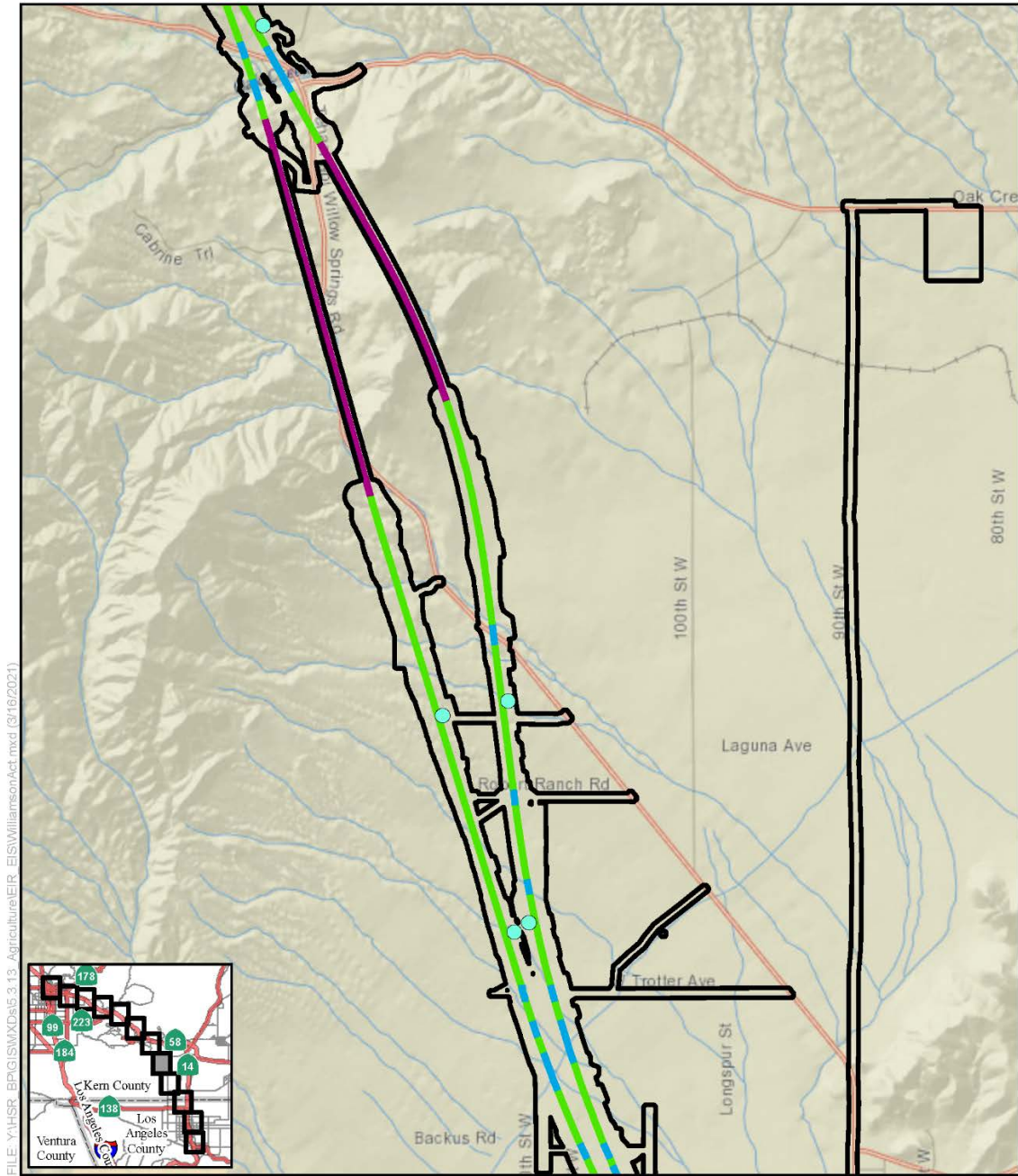
FILE: Y:\HSR_BPG\GISMXD\5.3.13_Agriculture\EIR_EIS\WilliamsonAct.mxd (3/16/2021)

SOURCE: National Geographic (2013); CHSRA (4/2016, 7/2020); Kern County Planning and Natural Resources Department (2014)



- | | |
|--------------------------------------|------------------------------------|
| Farmlands Study Area | Williamson Act Lands |
| Lancaster North A/B LMF/MOWF | Prime Agricultural Land |
| Avenue M LMF/MOWF | Mixed Enrollment Agricultural Land |
| Proposed Systems Facilities Location | Farmland Security Zone |
| Proposed HSR Centerlines | Non-Prime |
| Surface | |
| Elevated | |
| Underground | |

Figure 3.14-C-4 Williamson Act Contract Land
(Sheet 7 of 12)



FILE: Y:\HSR_BPG\GISMXDs\5.3.13_Agriculture\EIR_EIS\WilliamsonAct.mxd (3/16/2021)

SOURCE: National Geographic (2013); CHSRA (4/2016, 7/2020); Kern County Planning and Natural Resources Department (2014)

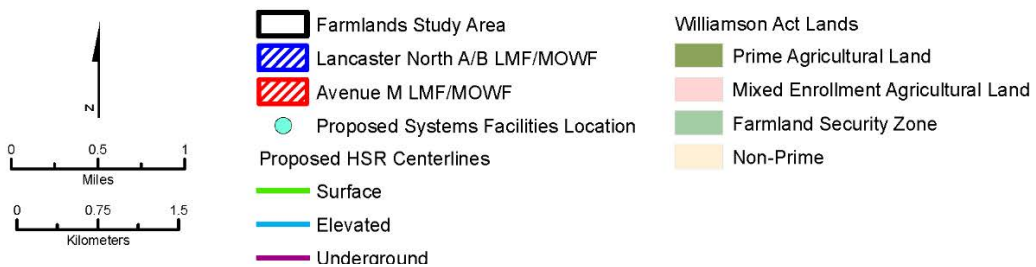
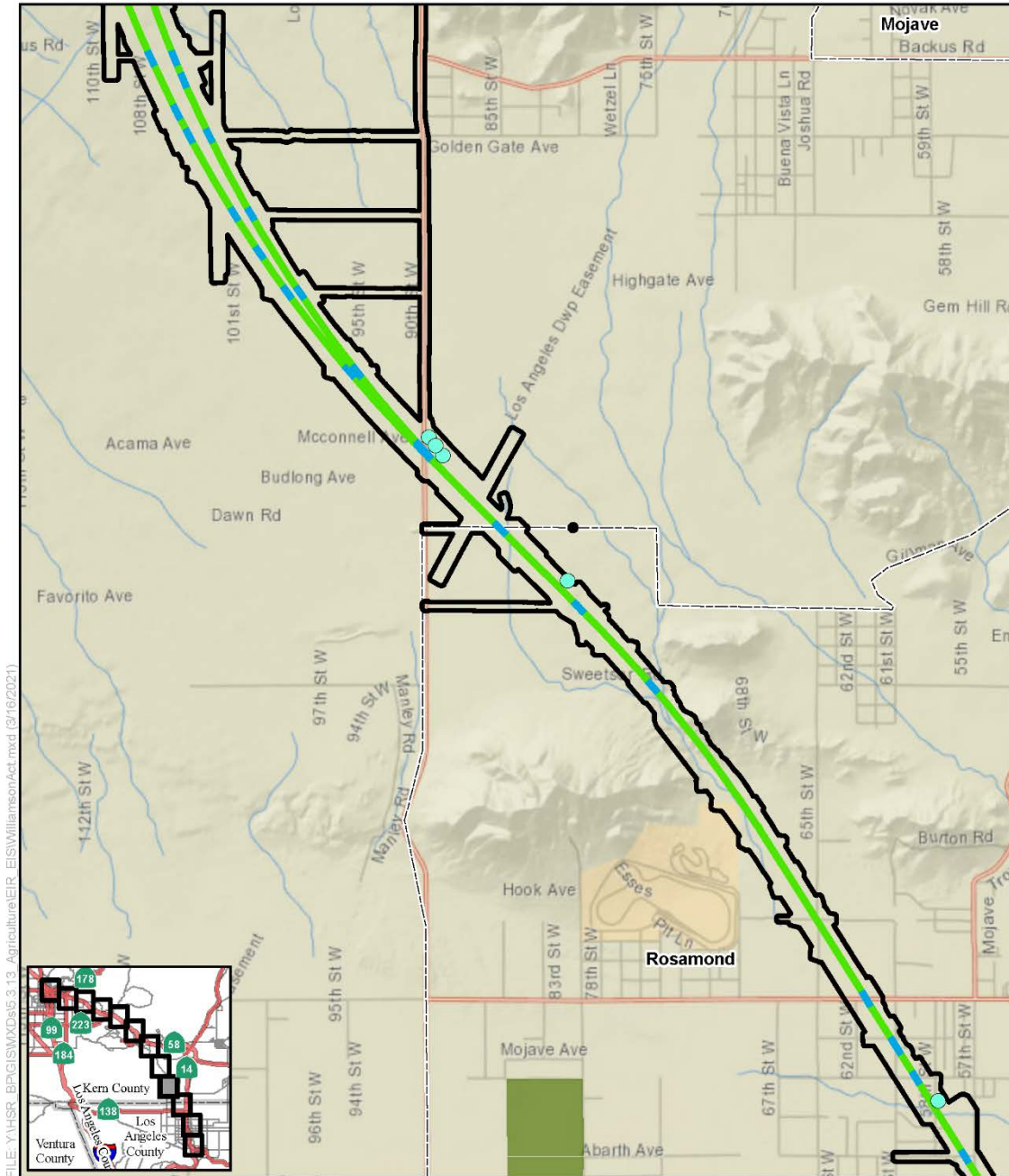
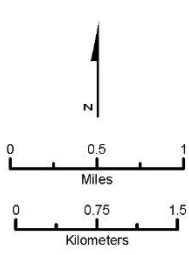


Figure 3.14-C-4 Williamson Act Contract Land
(Sheet 8 of 12)

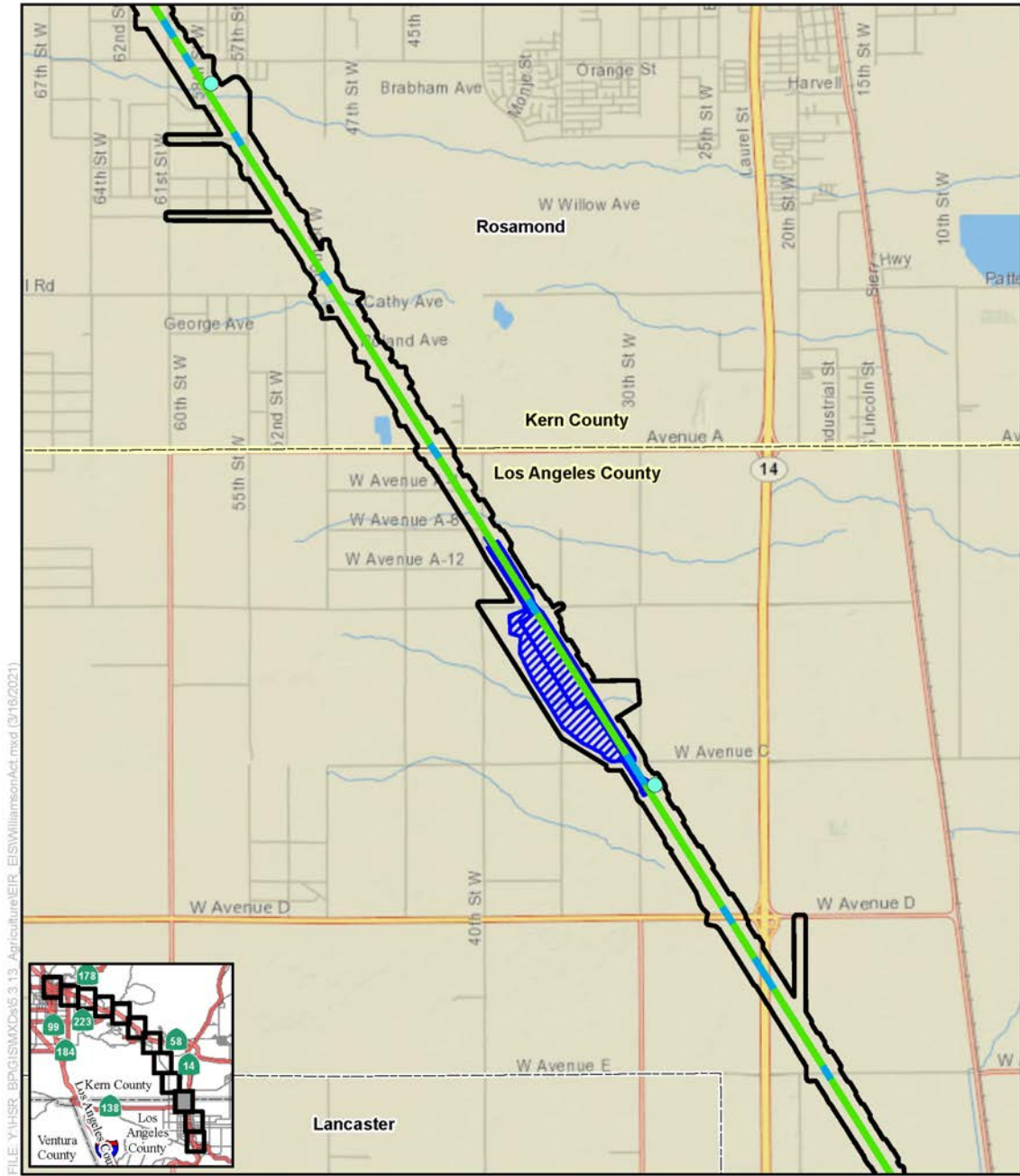


SOURCE: National Geographic (2013); CHSRA (4/2016, 7/2020); Kern County Planning and Natural Resources Department (2014)



- | | |
|--------------------------------------|------------------------------------|
| Farmlands Study Area | Williamson Act Lands |
| Lancaster North A/B LMF/MOWF | Prime Agricultural Land |
| Avenue M LMF/MOWF | Mixed Enrollment Agricultural Land |
| Proposed Systems Facilities Location | Farmland Security Zone |
| Proposed HSR Centerlines | Non-Prime |
| Surface | |
| Elevated | |
| Underground | |

Figure 3.14-C-4 Williamson Act Contract Land
(Sheet 9 of 12)



FILE: Y:\HSR_BPG\GIS\MXD\5.3.13_Agriculture\EIR_EIS\WilliamsonAct.mxd (3/19/2021)

SOURCE: National Geographic (2013); CHSRA (4/2016, 7/2020); Kern County Planning and Natural Resources Department (2014)

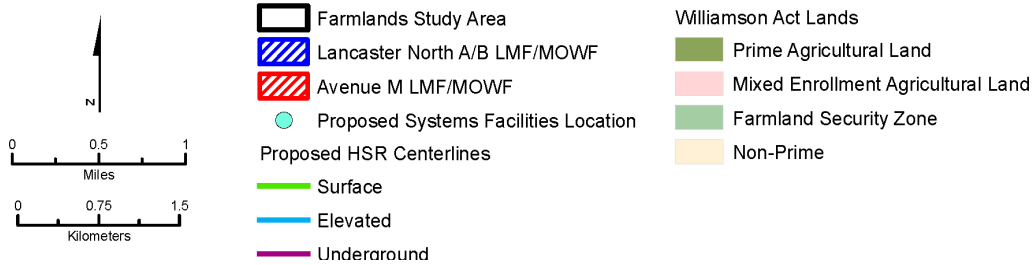
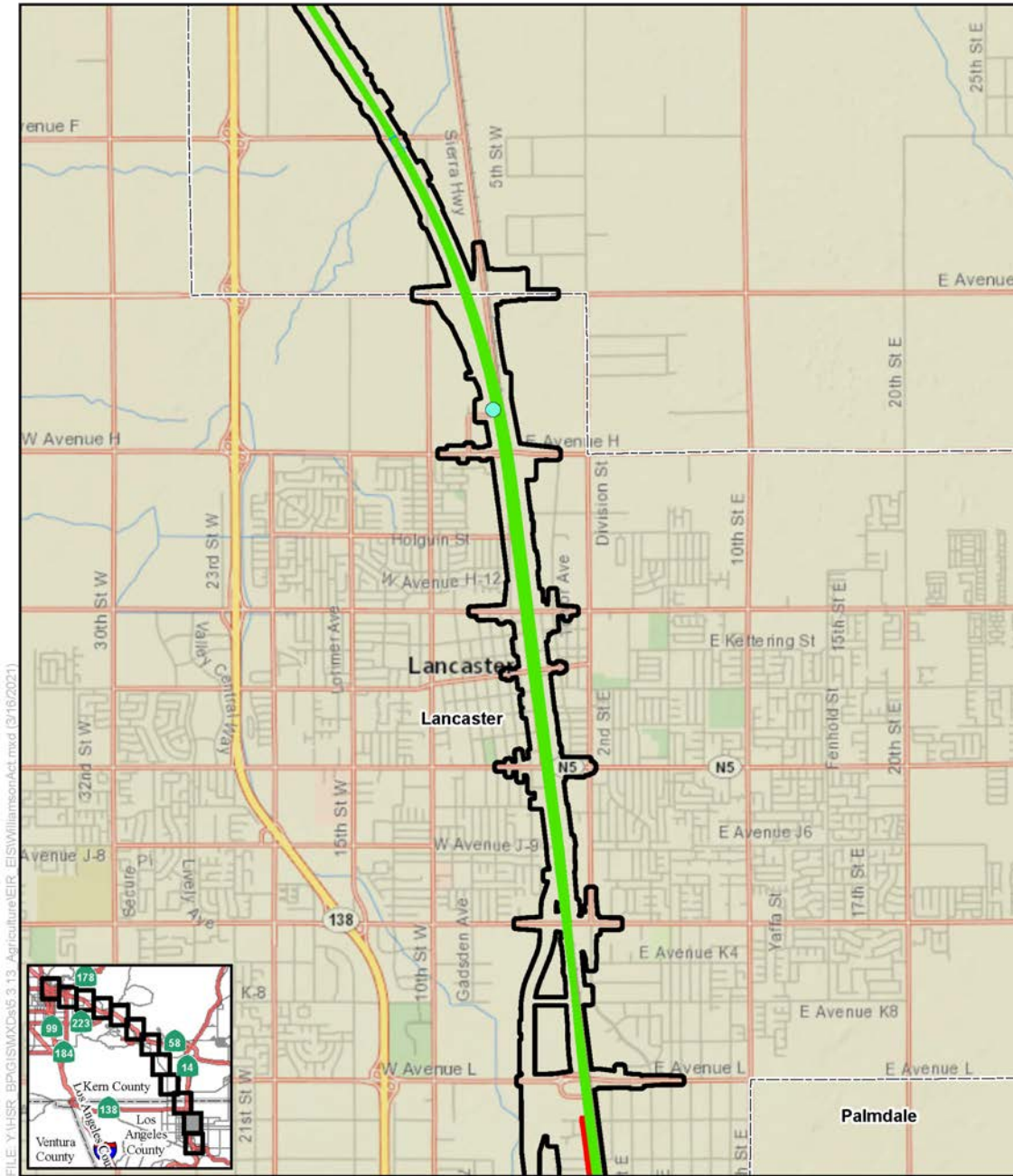
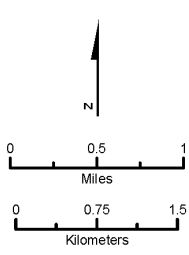


Figure 3.14-C-4 Williamson Act Contract Land (Sheet 10 of 12)



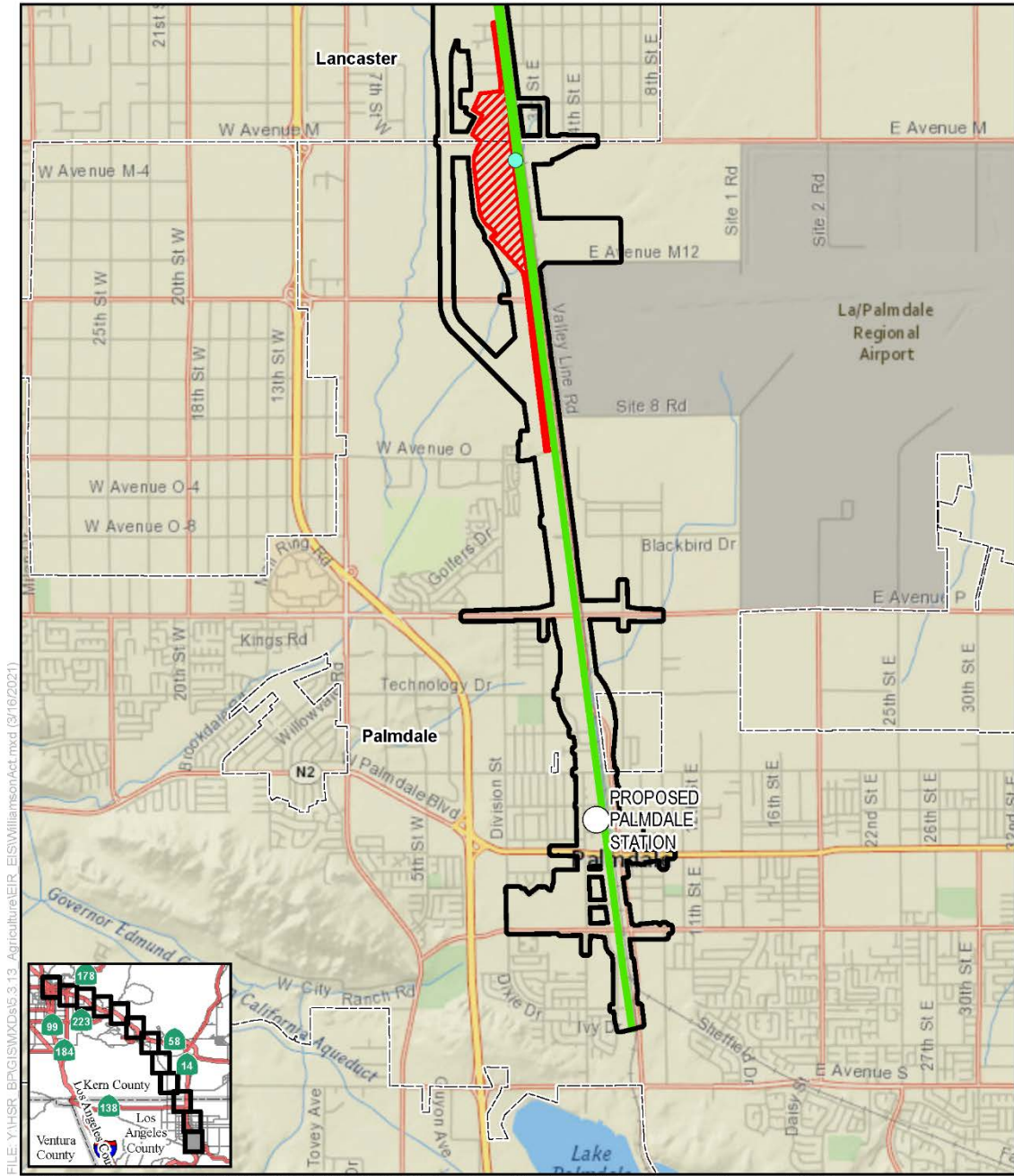
FILE: Y:\HSR_BPG\GIS\MXD\5.3.13_Agriculture\EIR_EIS\WilliamsonAct.mxd (3/16/2021)

SOURCE: National Geographic (2013); CHSRA (4/2016, 7/2020); Kern County Planning and Natural Resources Department (2014)



- | | |
|--------------------------------------|------------------------------------|
| Farmlands Study Area | Williamson Act Lands |
| Lancaster North A/B LMF/MOWF | Prime Agricultural Land |
| Avenue M LMF/MOWF | Mixed Enrollment Agricultural Land |
| Proposed Systems Facilities Location | Farmland Security Zone |
| Proposed HSR Centerlines | Non-Prime |
| Surface | |
| Elevated | |
| Underground | |

Figure 3.14-C-4 Williamson Act Contract Land
(Sheet 11 of 12)



FILE: Y:\HSR_BPG\GIS\Map6.3.13_Agriculture\EIR_EIS\WilliamsonAct.mxd (3/16/2021)

SOURCE: National Geographic (2013); CHSRA (4/2016, 7/2020); Kern County Planning and Natural Resources Department (2014)

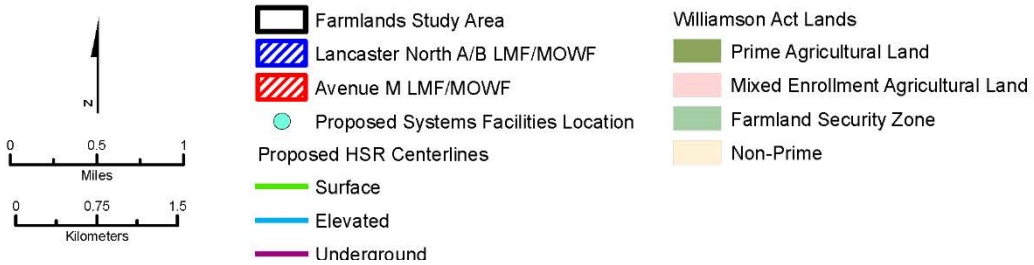
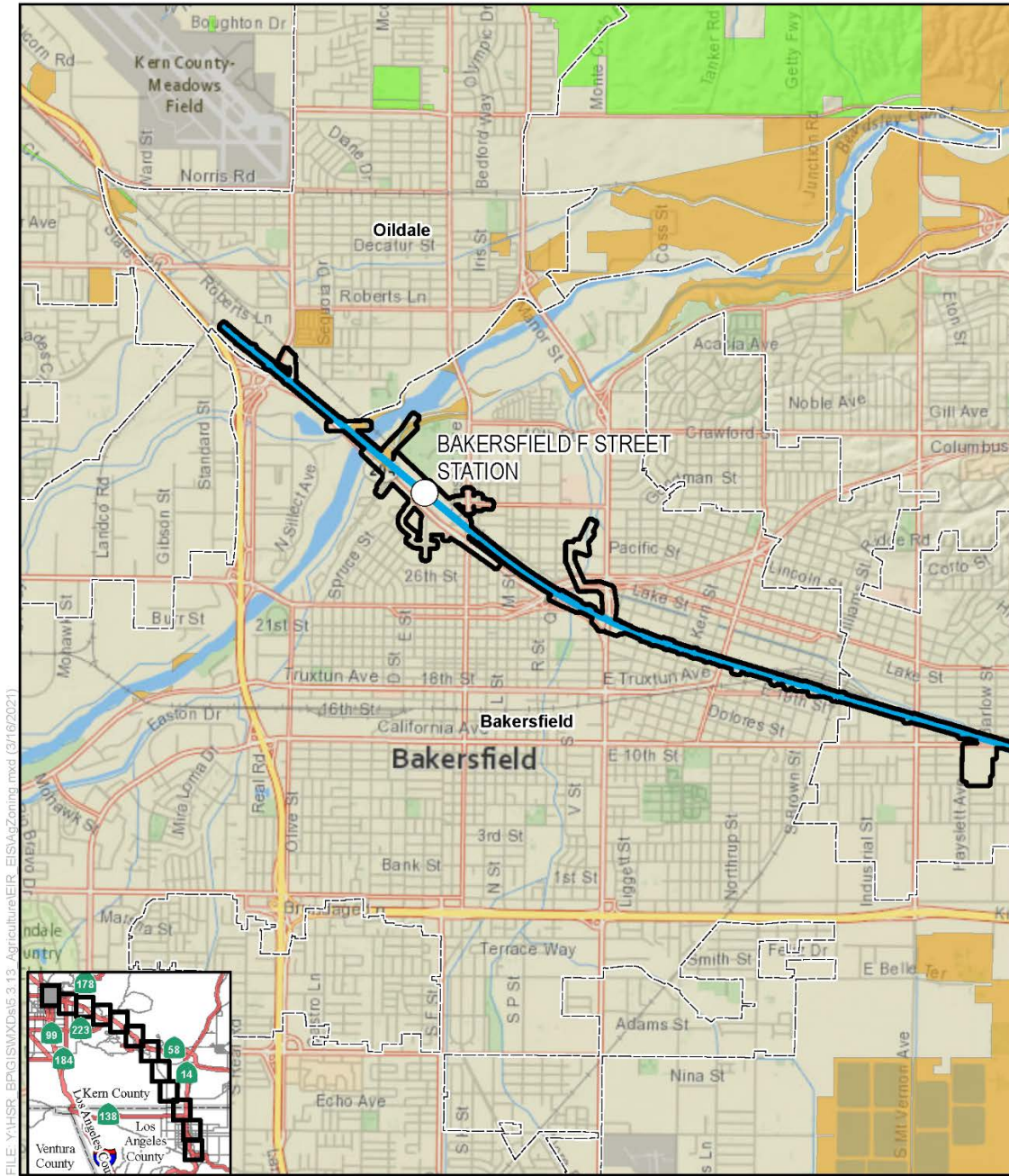


Figure 3.14-C-4 Williamson Act Contract Land (Sheet 12 of 12)



FILE: Y:\HSR_BP\GIS\MDs\3.13_Agriculture\EIR_EIS\AgZoning.mxd (3/16/2021)

SOURCE: National Geographic (2013); CHSRA (4/2016, 7/2020)

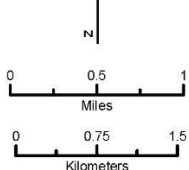
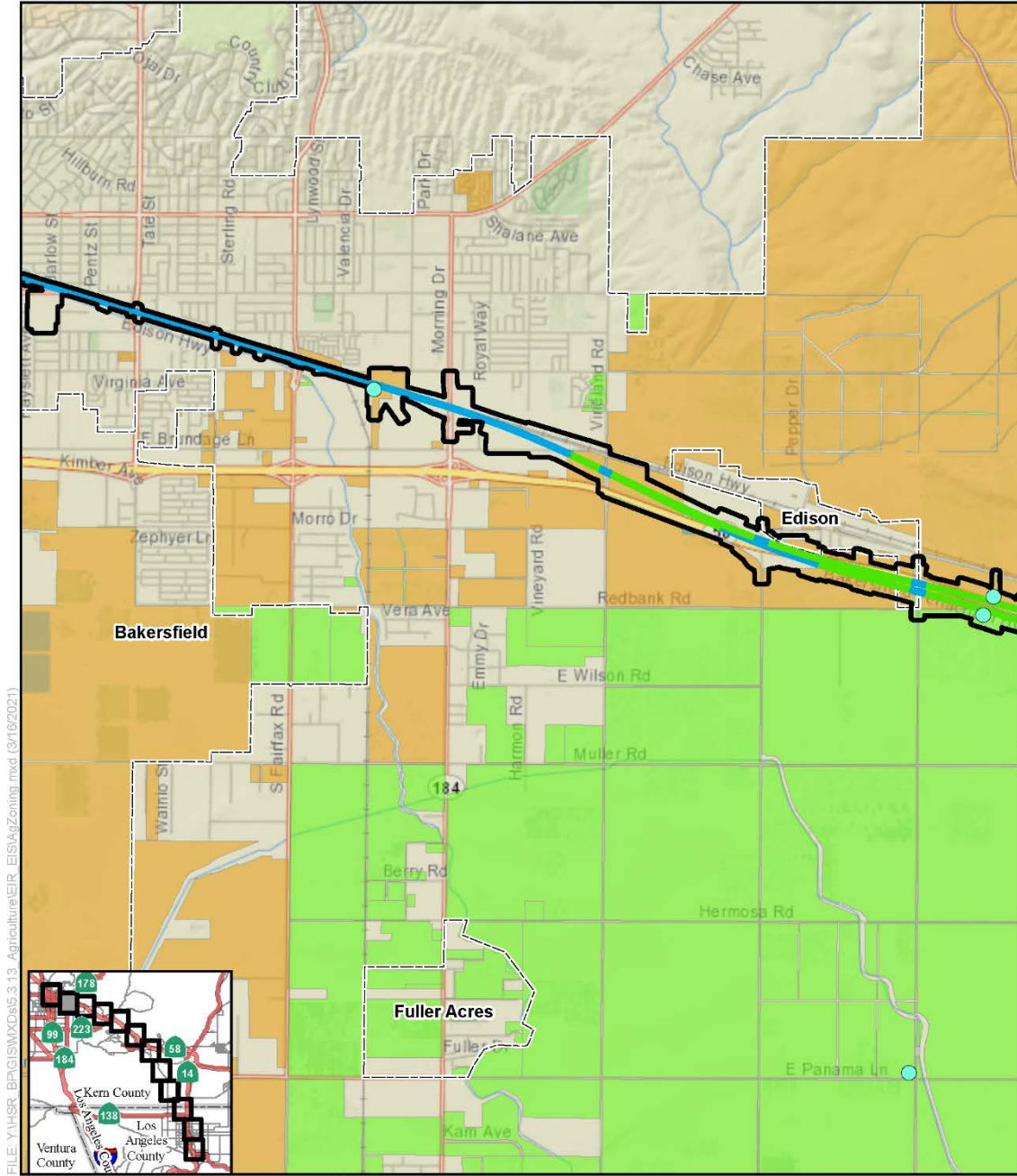


Figure 3.14-C-5 Land Zoned for Agriculture
(Sheet 1 of 12)

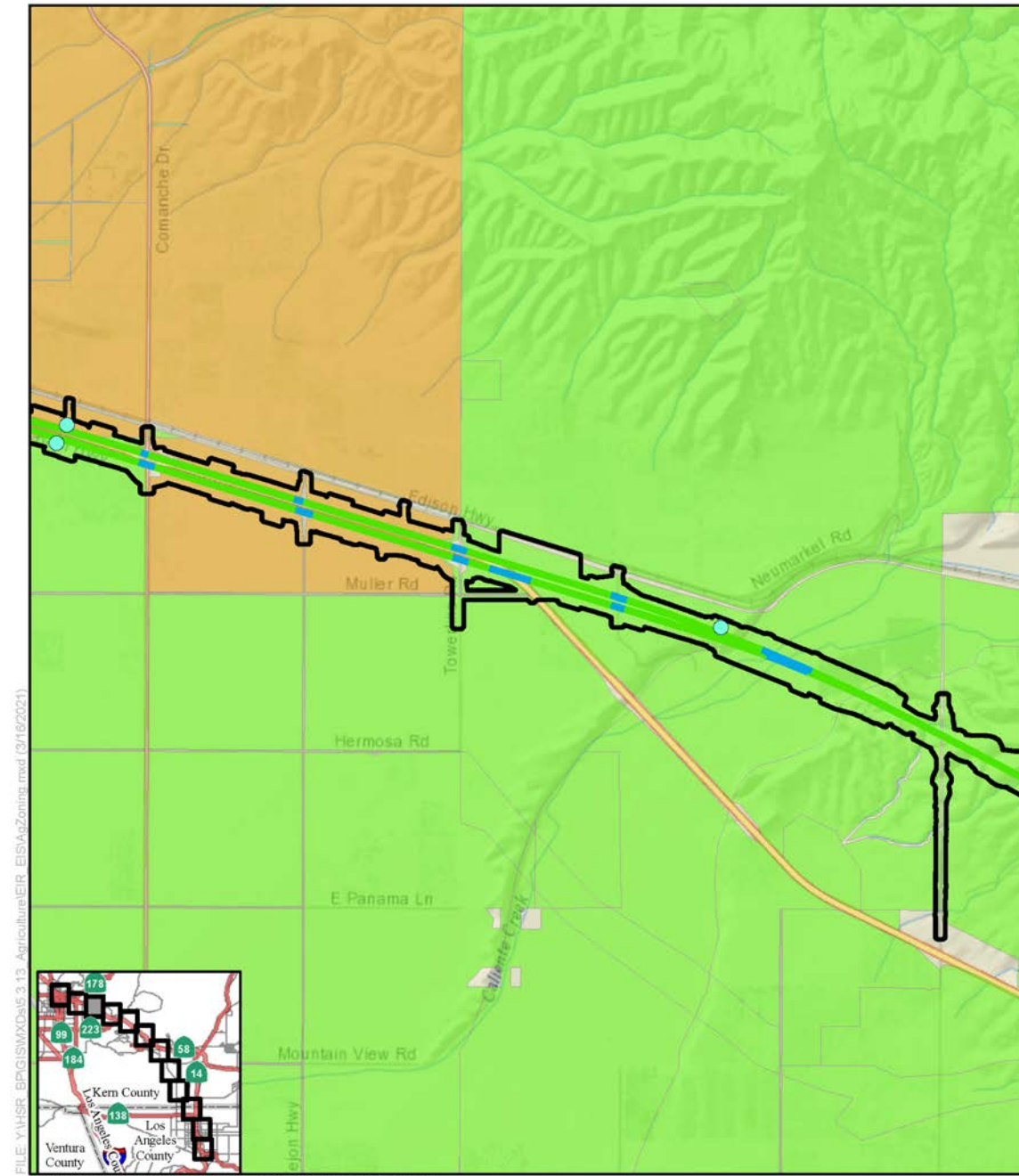


FILE: Y:\HSR_BPG\GISMXDs\5.3.13_Agriculture\EIR_EIS\AgZoning.mxd (3/18/2021)

SOURCE: National Geographic (2013); CHSRA (4/2016, 7/2020)



Figure 3.14-C-5 Land Zoned for Agriculture
(Sheet 2 of 12)



FILE: Y:\HSR_BP\GIS\MXDs\3.13_Agriculture\EIR_EIS\AgZoning.mxd (3/16/2021)

SOURCE: National Geographic (2013); CHSRA (4/2016, 7/2020)

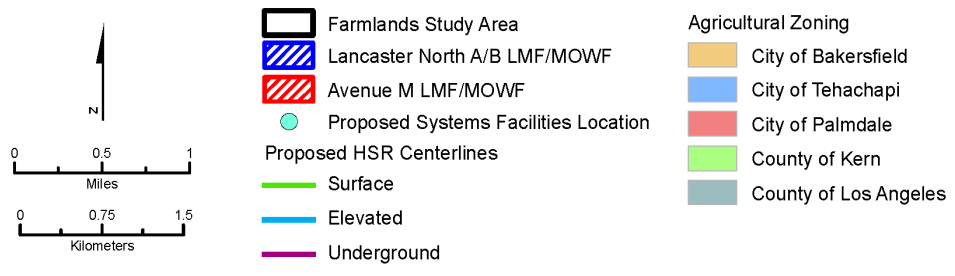
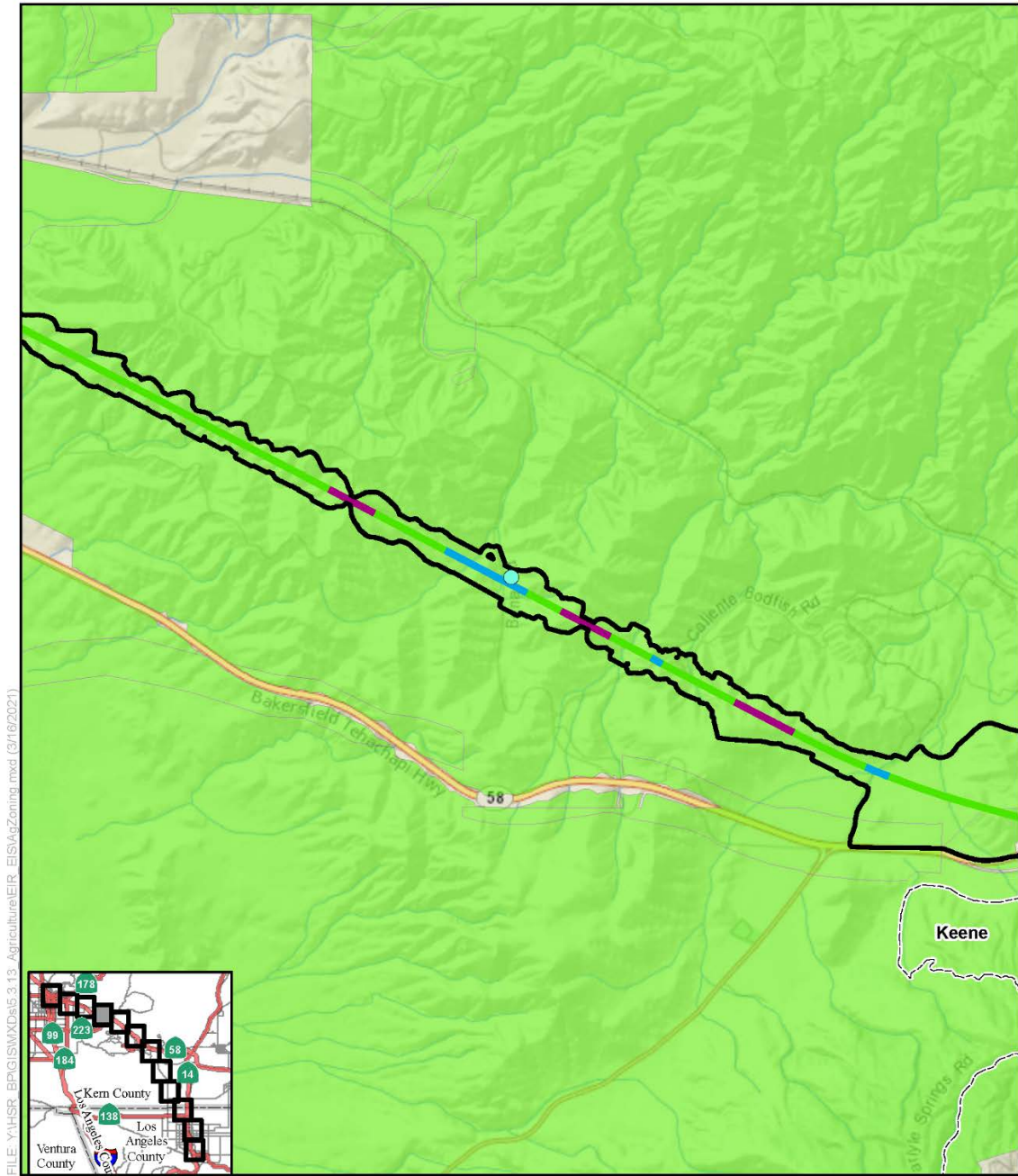


Figure 3.14-C-5 Land Zoned for Agriculture
(Sheet 3 of 12)

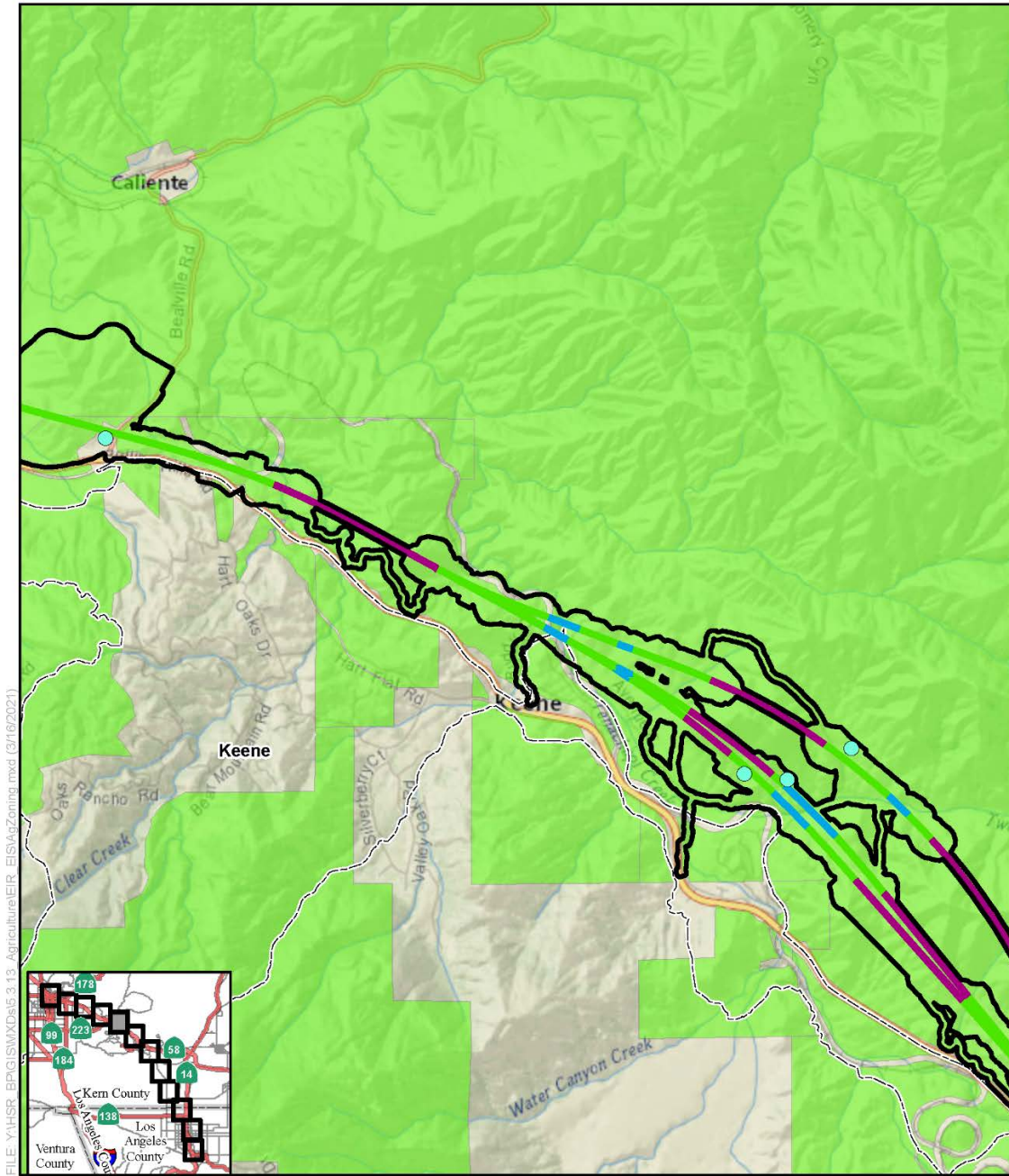


FILE: Y:\HSR_BPG\GISMXDs\5.3.13_Agriculture\EIR_EIS\AgZoning.mxd (3/19/2021)

SOURCE: National Geographic (2013); CHSRA (4/2016, 7/2020)



Figure 3.14-C-5 Land Zoned for Agriculture
(Sheet 4 of 12)

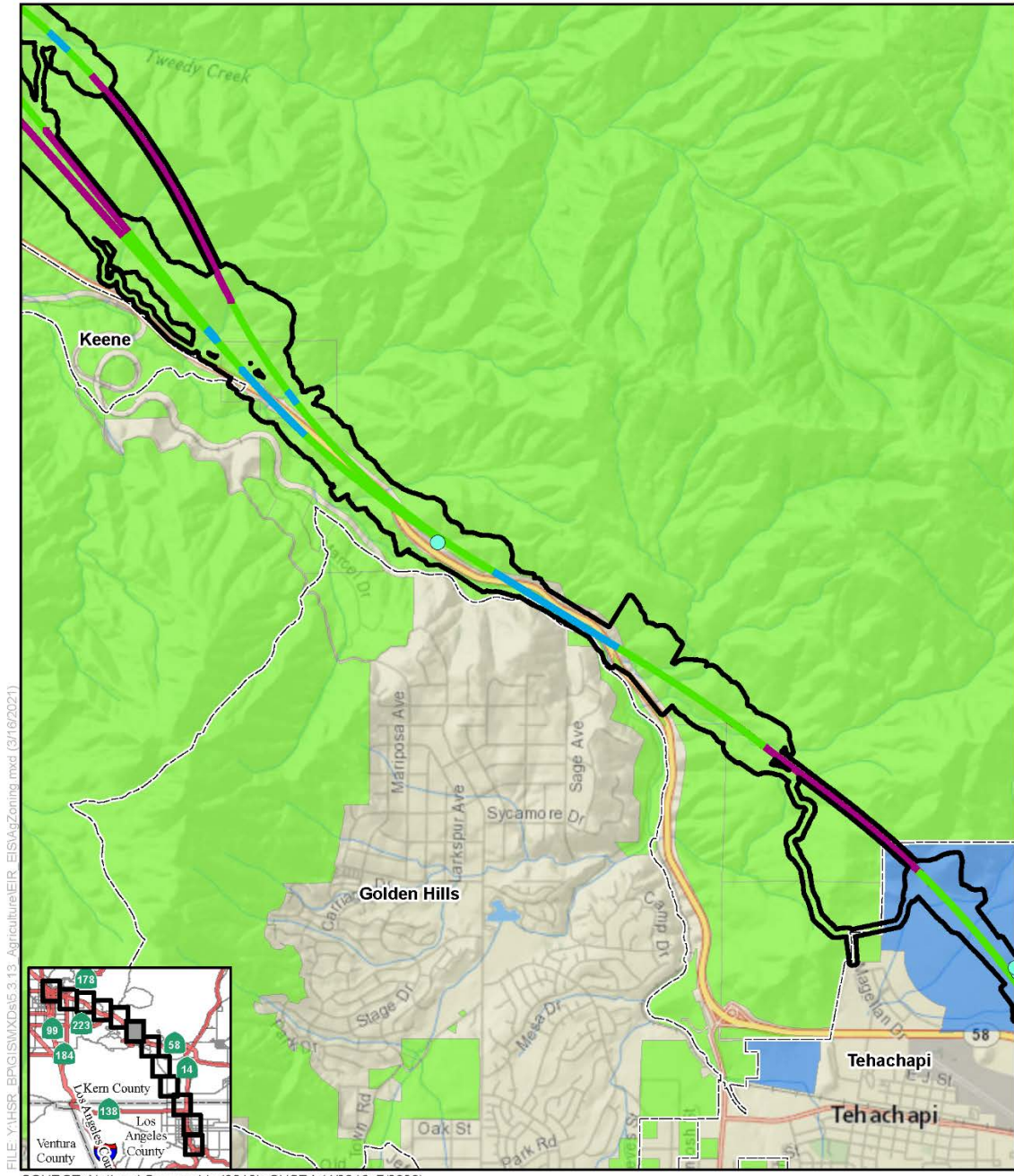


FILE: Y:\HSR_BP\GIS\Map\5.3.13_Agriculture\EIR_EIS\AgZoning.mxd (3/19/2021)

SOURCE: National Geographic (2013); CHSRA (4/2016, 7/2020)



Figure 3.14-C-5 Land Zoned for Agriculture
(Sheet 5 of 12)

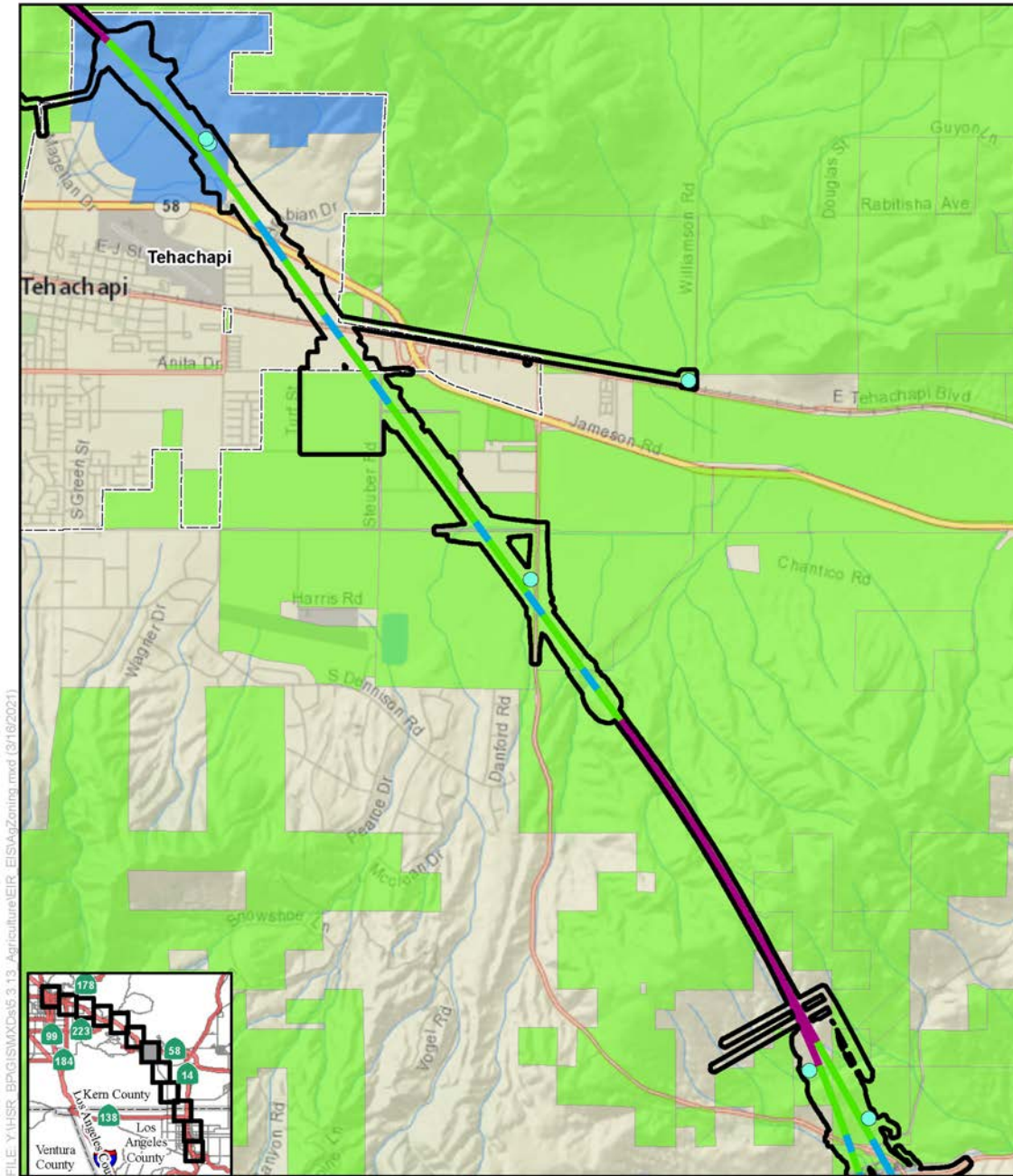


FILE: Y:\HSR_BPG\GISMXD\5.3.13_Agriculture\EIR_EIS\AgZoning.mxd (3/19/2021)

SOURCE: National Geographic (2013); CHSRA (4/2016, 7/2020)

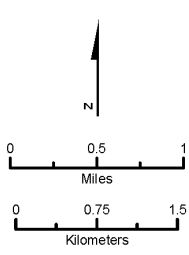


Figure 3.14-C-5 Land Zoned for Agriculture (Sheet 6 of 12)



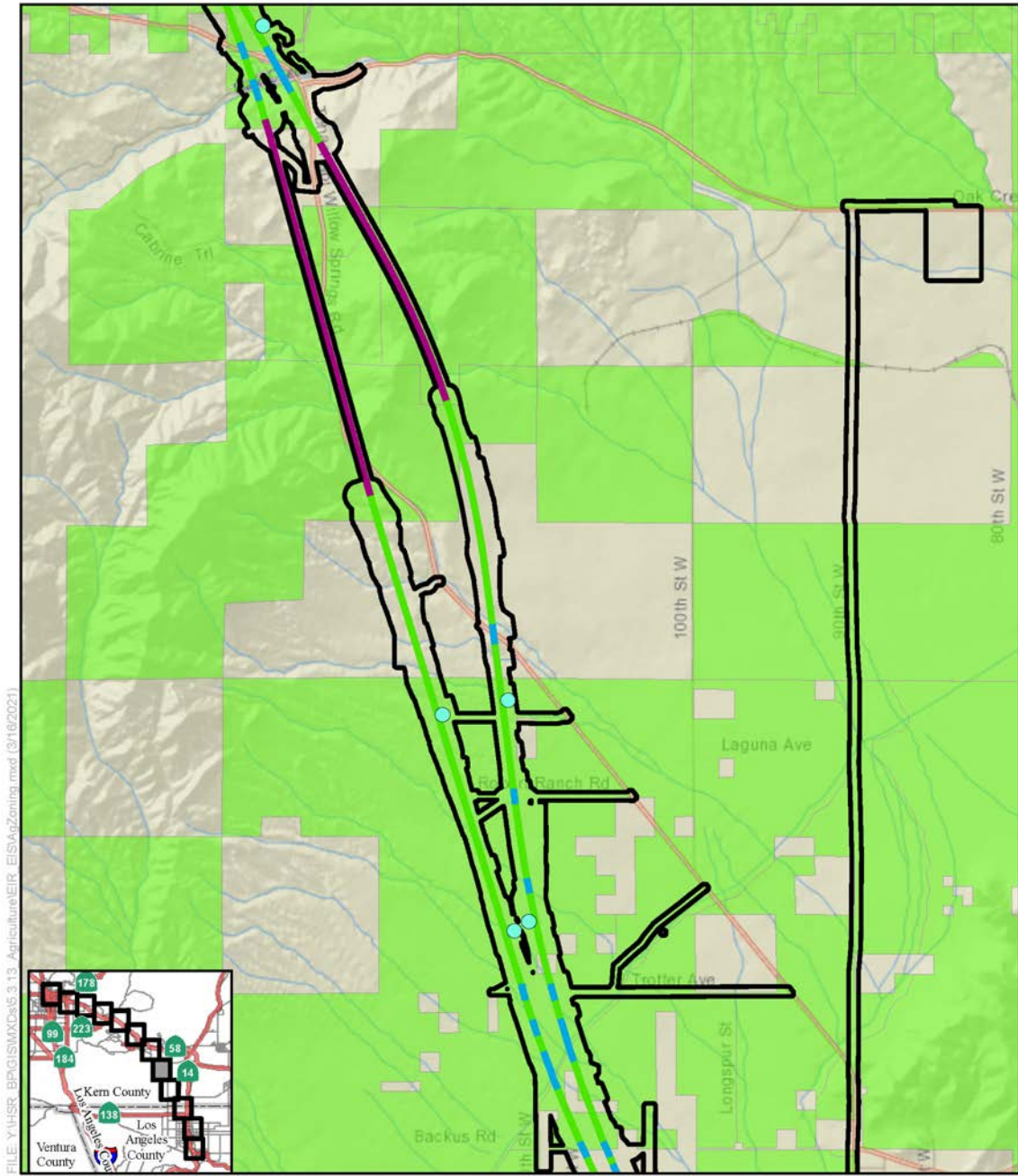
FILE: Y:\HSR_BPG\GIS\MapDocs\3.13_Agriculture\EIR_EIS\AgZoning.mxd (3/18/2021)

SOURCE: National Geographic (2013); CHSRA (4/2016, 7/2020)



- | | |
|--------------------------------------|-----------------------|
| Farmlands Study Area | City of Bakersfield |
| Lancaster North A/B LMF/MOWF | City of Tehachapi |
| Avenue M LMF/MOWF | City of Palmdale |
| Proposed Systems Facilities Location | County of Kern |
| Proposed HSR Centerlines | County of Los Angeles |
| Surface | |
| Elevated | |
| Underground | |

Figure 3.14-C-5 Land Zoned for Agriculture
(Sheet 7 of 12)



FILE: Y:\HSR_BPG\GIS\MXD\3.13_Agriculture\EIR_EIS\AgZoning.mxd (3/18/2021)

SOURCE: National Geographic (2013); CHSRA (4/2016, 7/2020)

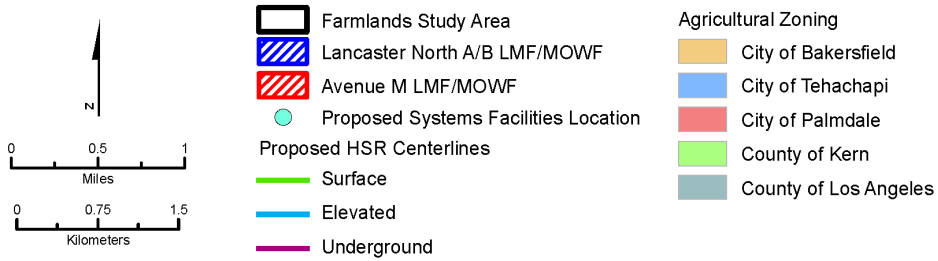
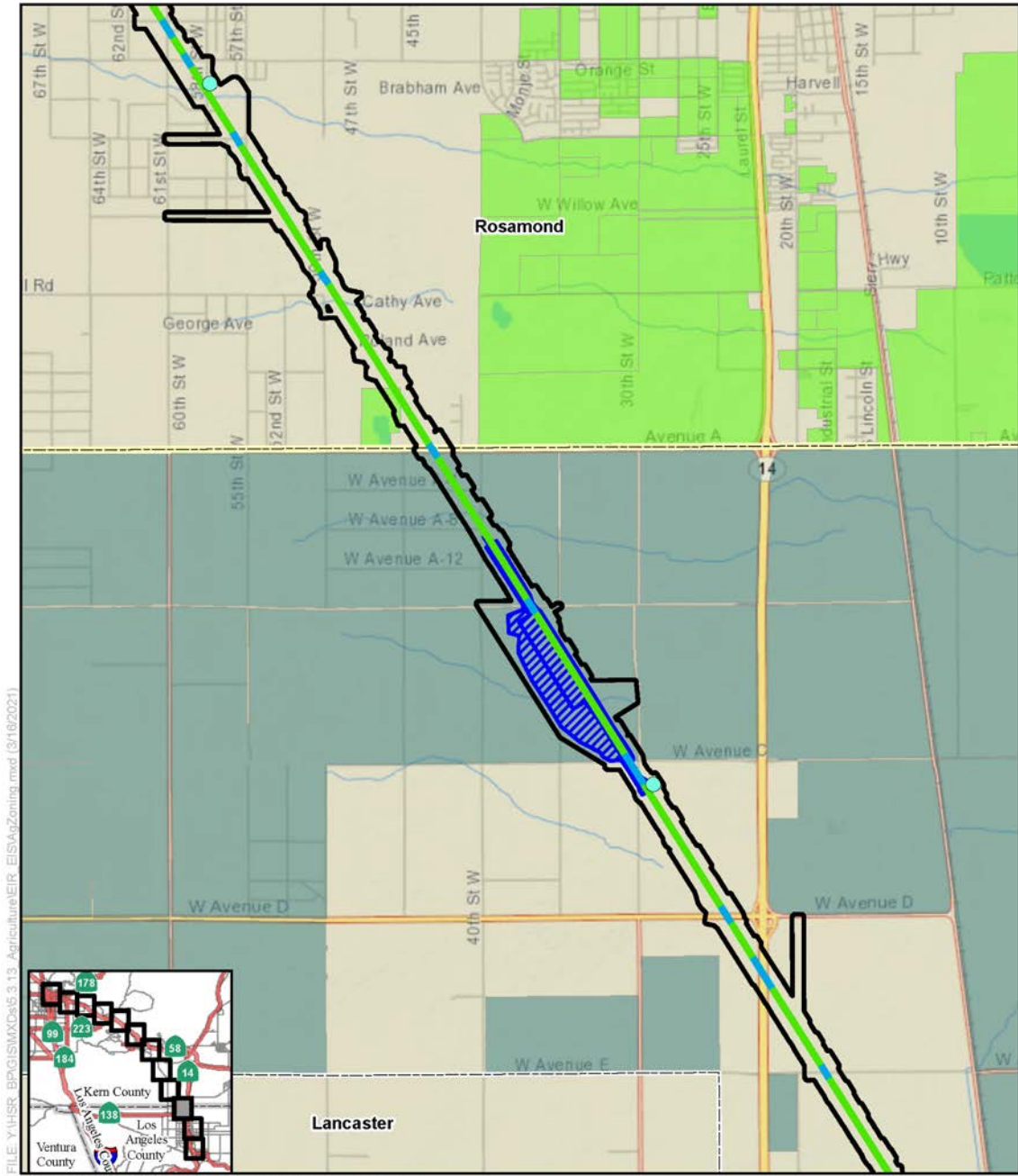


Figure 3.14-C-5 Land Zoned for Agriculture
(Sheet 8 of 12)



FILE: Y:\HSR_BPG\GIS\Map\3.13_Agriculture\EIR_EIS\AgZoning.mxd (3/18/2021)

SOURCE: National Geographic (2013); CHSRA (4/2016, 7/2020)

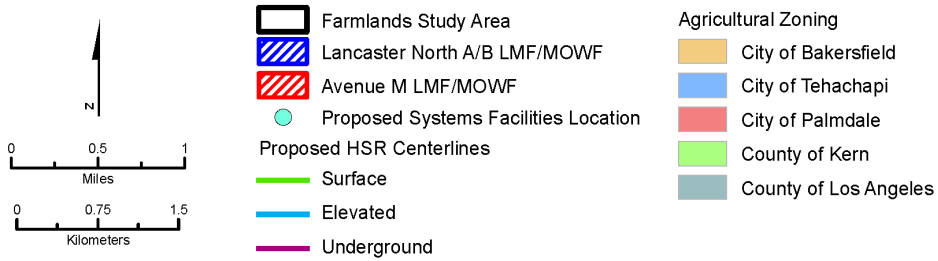
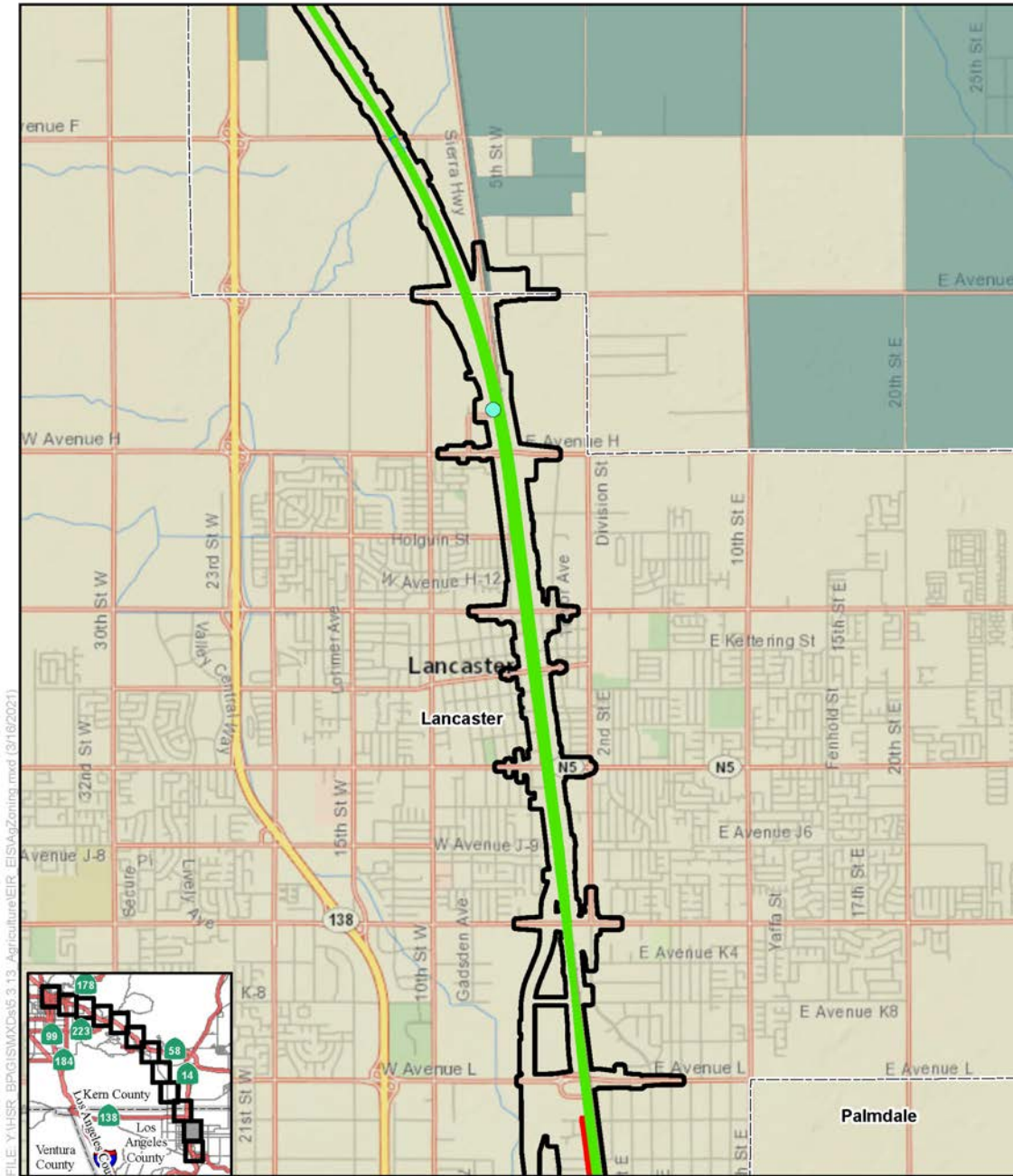


Figure 3.14-C-5 Land Zoned for Agriculture (Sheet 10 of 12)



FILE: Y:\HSR_BPG\ISMXD\5 3.13_Agriculture\EIR_EIS\AgZoning.mxd (3/18/2021)

SOURCE: National Geographic (2013); CHSRA (4/2016, 7/2020)

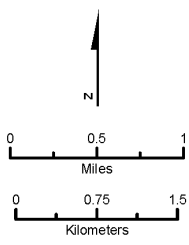
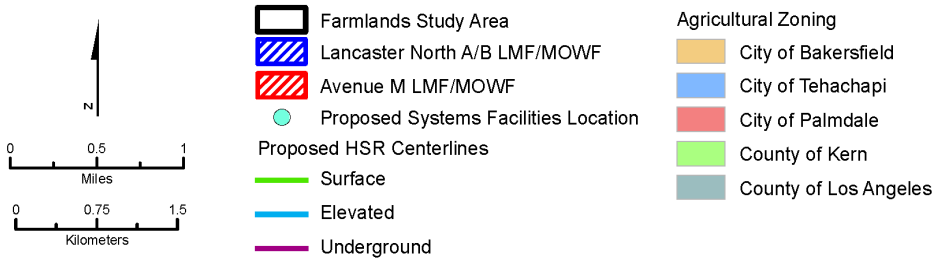
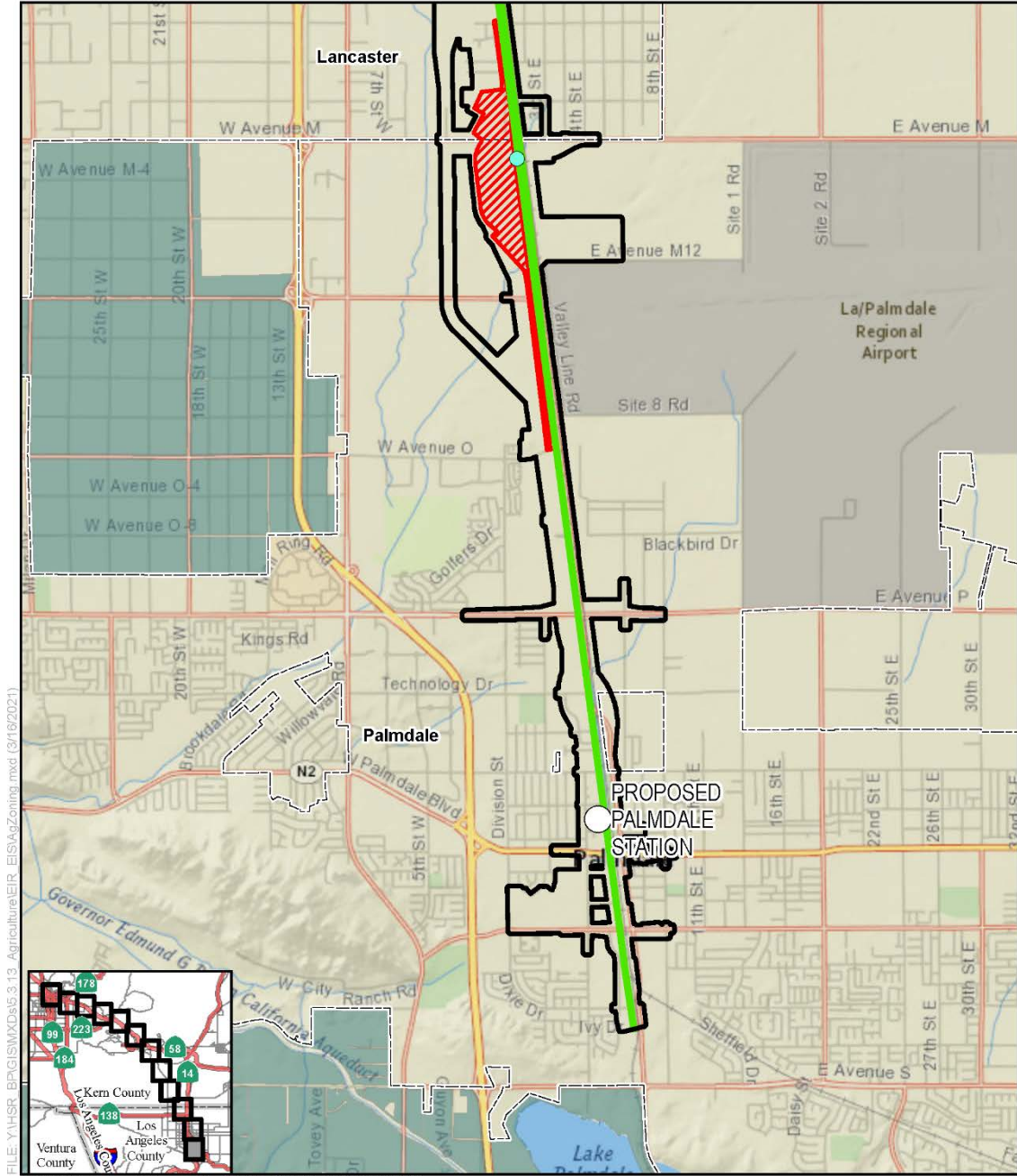


Figure 3.14-C-5 Land Zoned for Agriculture
(Sheet 11 of 12)

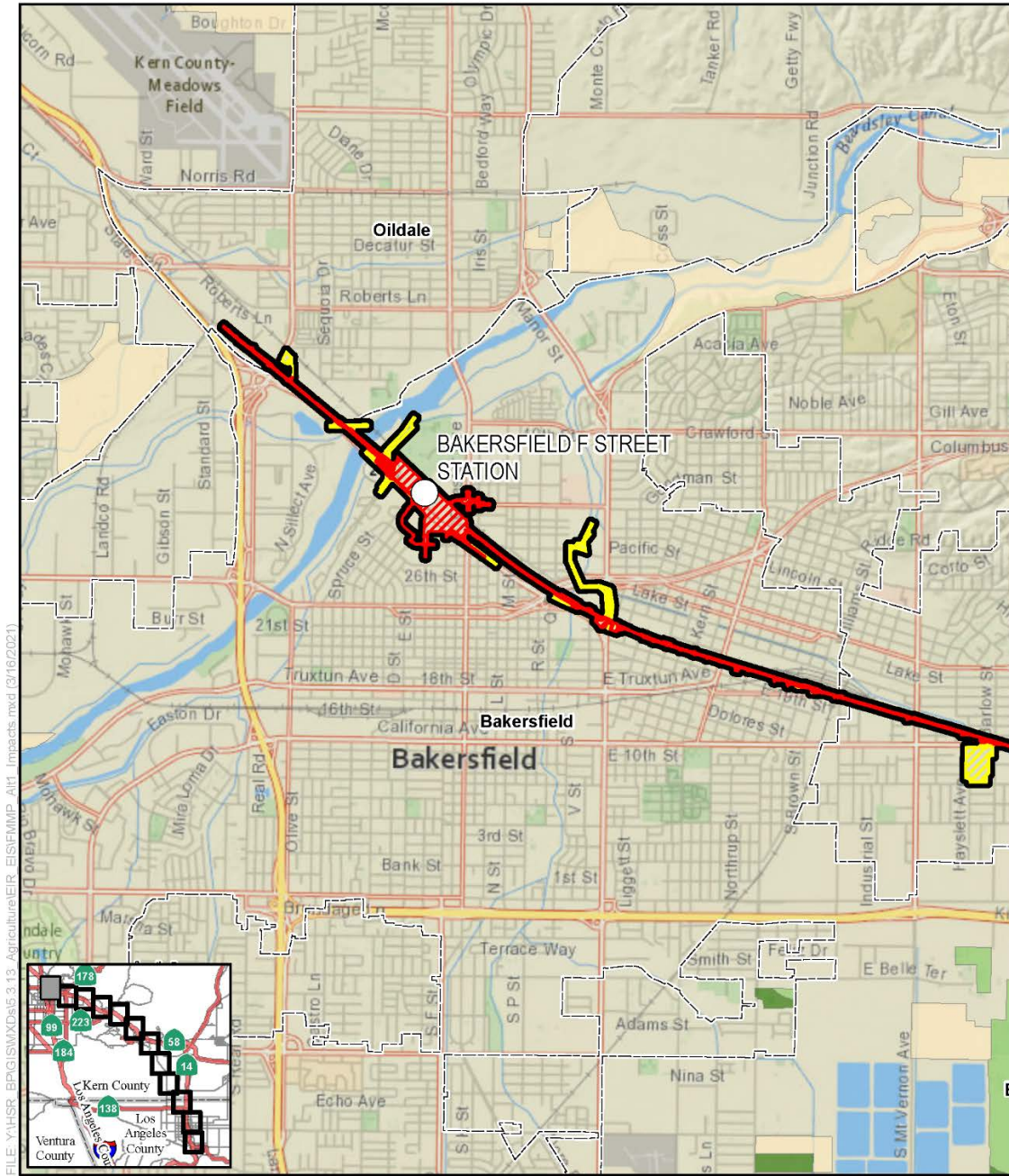


FILE: Y:\HSR_BPG\GIS\Map5_3.13_Agriculture\EIR_EIS\AgZoning.mxd (3/18/2021)

SOURCE: National Geographic (2013); CHSRA (4/2016, 7/2020)



Figure 3.14-C-5 Land Zoned for Agriculture
(Sheet 12 of 12)

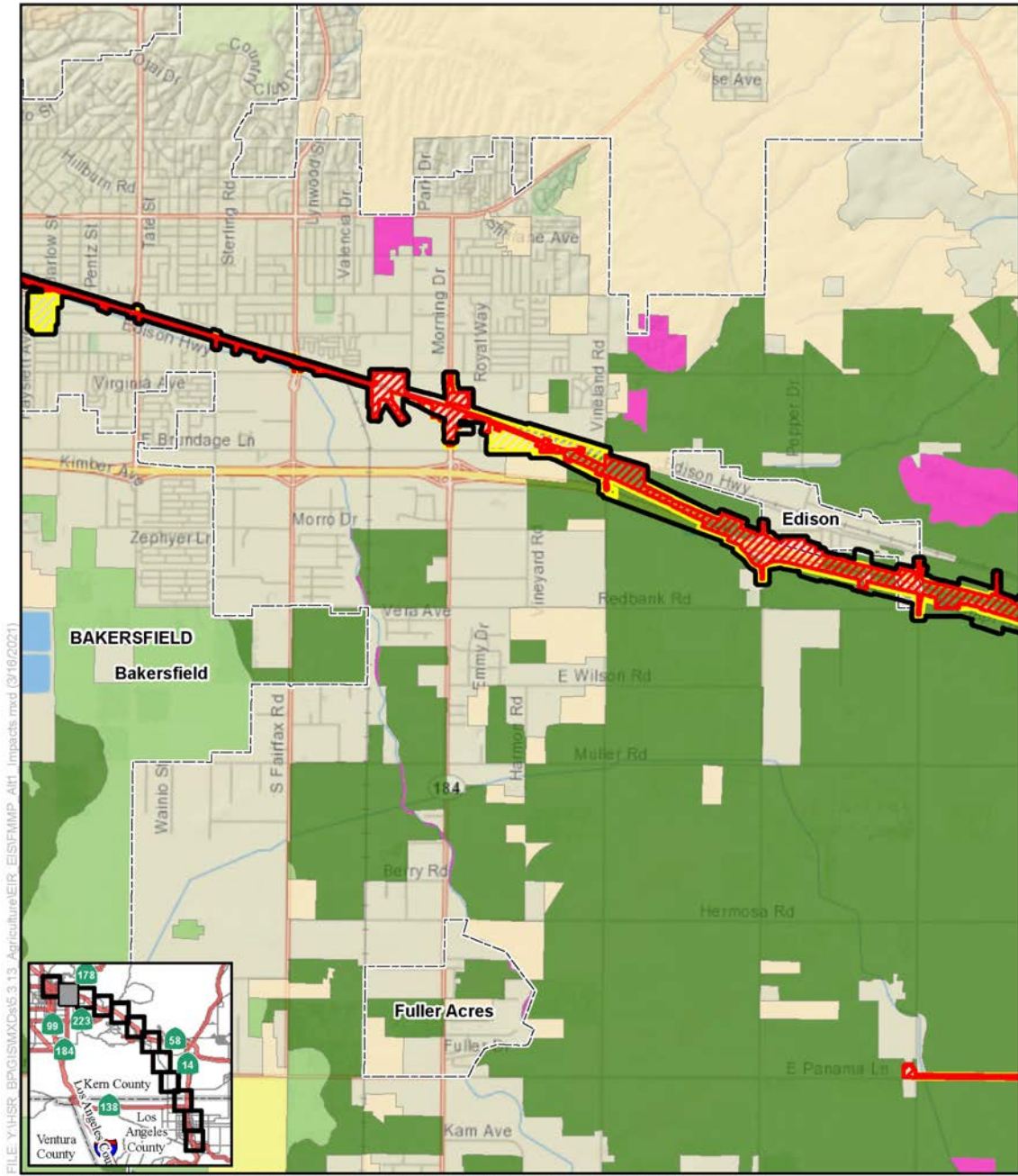


FILE: Y:\HSR_BP\GIS\Map5.3.13_Agriculture\EIR_EIS\FMMP_Alt1_Impacts.mxd (3/16/2021)

SOURCE: National Geographic (2013); CHSRA (4/2016, 7/2020); California Department of Conservation (2014)



Figure 3.14-C-6 Alternative 1 Impacts to Important Farmland and Grazing Land
(Sheet 1 of 12)



FILE: Y:\HSR_BPG\GISMX\0613_3.13_Agriculture\EIR_EIS\FMMP_Alt1_Impacts.mxd (3/16/2021)

SOURCE: National Geographic (2013); CHSRA (4/2016, 7/2020); California Department of Conservation (2014)

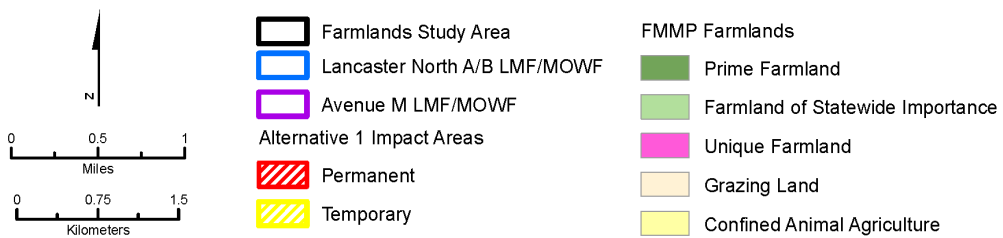
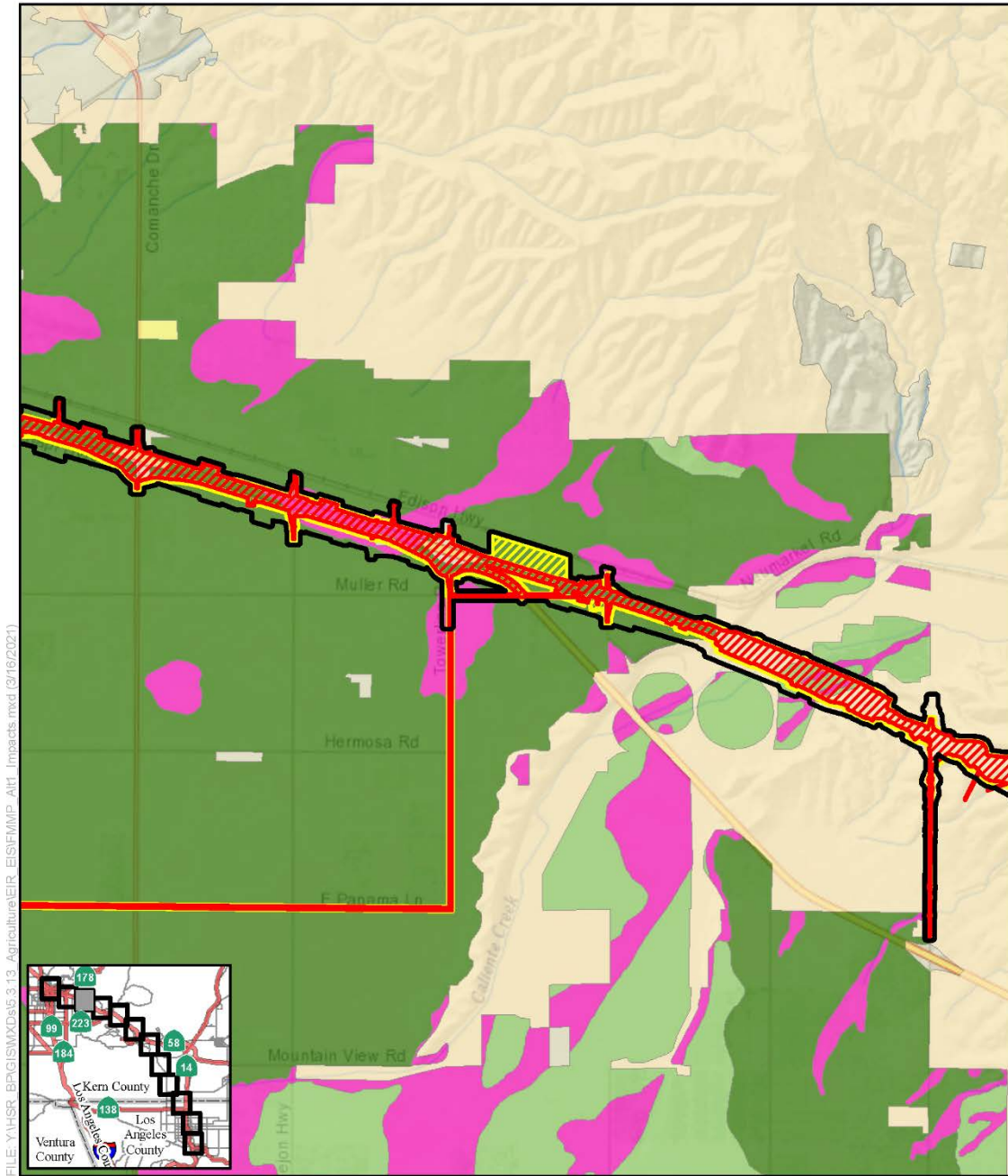
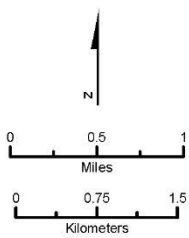


Figure 3.14-C-6 Alternative 1 Impacts to Important Farmland and Grazing Land (Sheet 2 of 12)



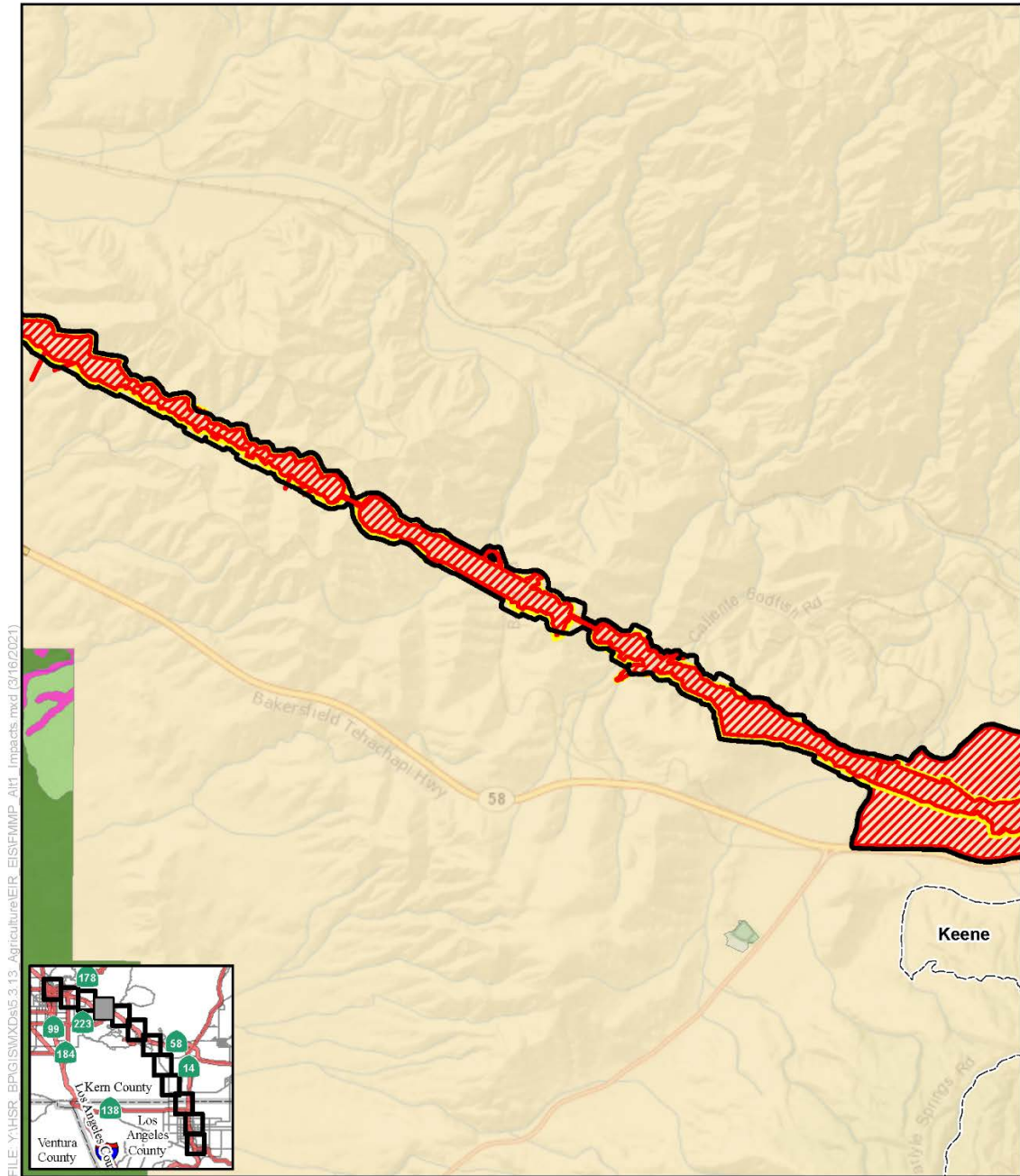
FILE: Y:\HSR_BPG\ISMXD\6.3.13_Agriculture\EIR_EIS\FMMP_Alt1_Impacts.mxd (3/16/2021)

SOURCE: National Geographic (2013); CHSRA (4/2016, 7/2020); California Department of Conservation (2014)



- | | |
|-----------------------------------|----------------------------------|
| Farmlands Study Area | FMMP Farmlands |
| Lancaster North A/B LMF/MOWF | Prime Farmland |
| Avenue M LMF/MOWF | Farmland of Statewide Importance |
| Alternative 1 Impact Areas | Unique Farmland |
| Permanent | Grazing Land |
| Temporary | Confined Animal Agriculture |

Figure 3.14-C-6 Alternative 1 Impacts to Important Farmland and Grazing Land
(Sheet 3 of 12)

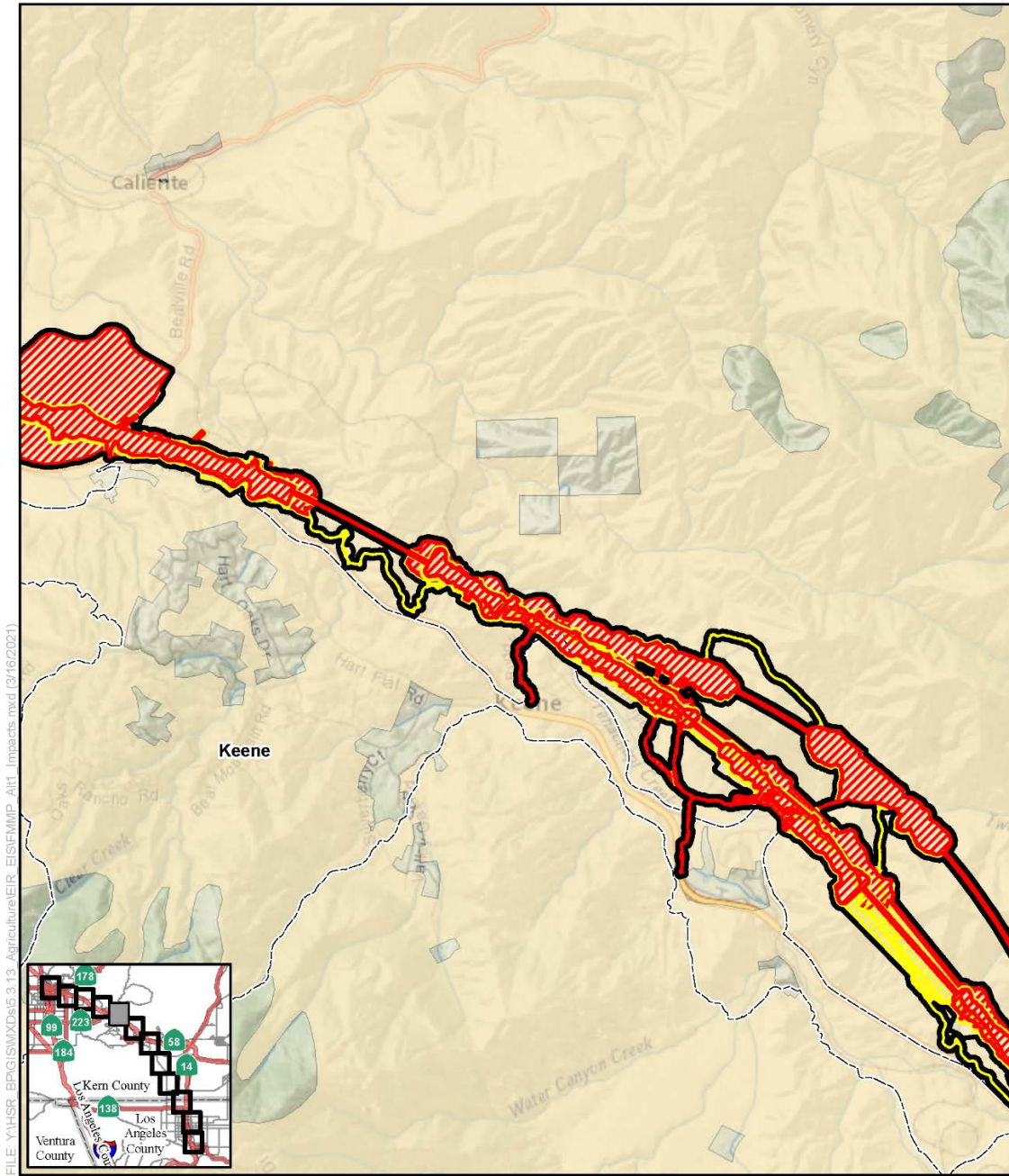


FILE: Y:\HSR_BP\GIS\XDs\5.3.13_Agriculture\EIR_EIS\FMMP_Alt1_Impacts.mxd (3/16/2021)

SOURCE: National Geographic (2013); CHSRA (4/2016, 7/2020); California Department of Conservation (2014)



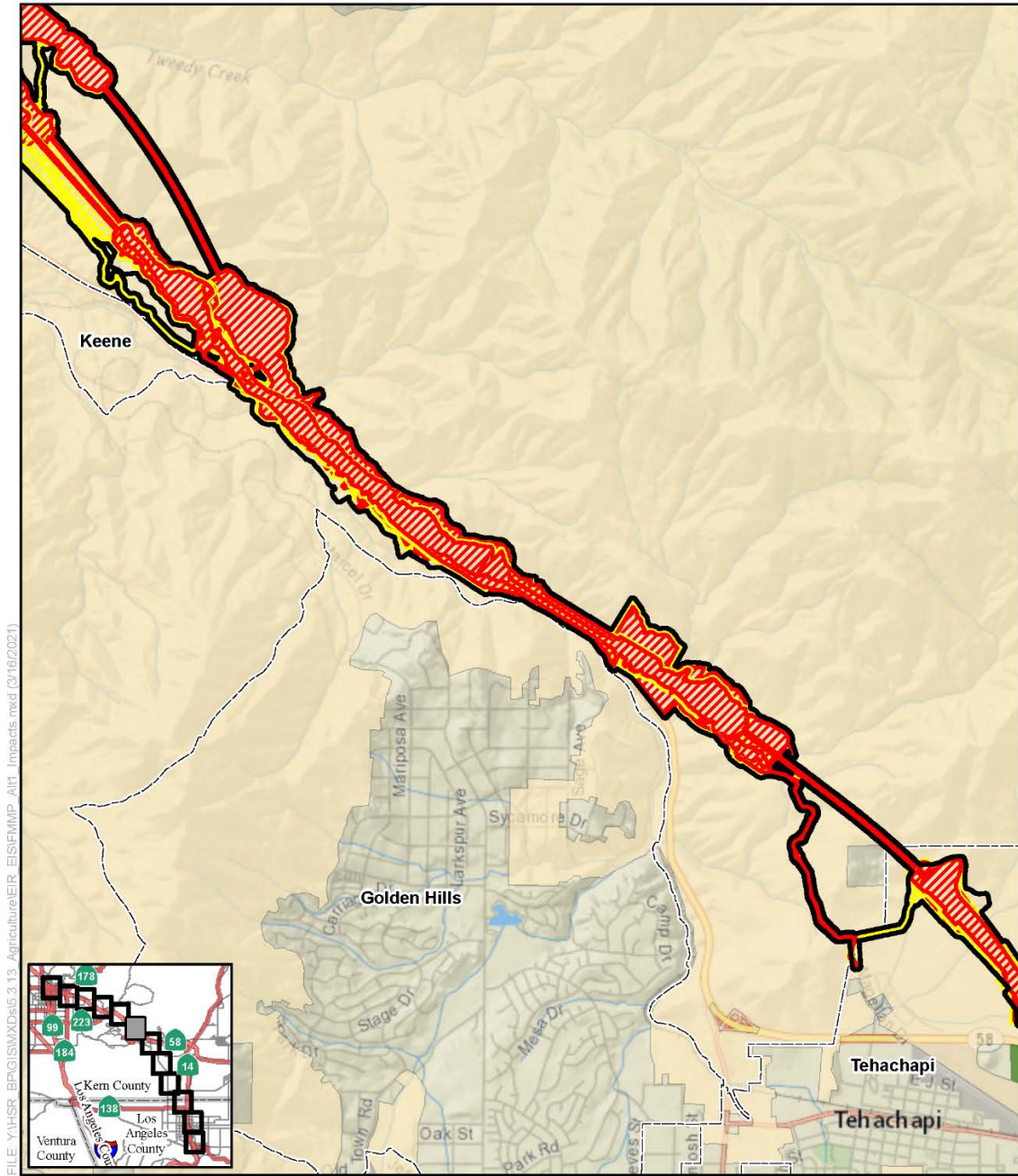
Figure 3.14-C-6 Alternative 1 Impacts to Important Farmland and Grazing Land
(Sheet 4 of 12)



SOURCE: National Geographic (2013); CHSRA (4/2016, 7/2020); California Department of Conservation (2014)



Figure 3.14-C-6 Alternative 1 Impacts to Important Farmland and Grazing Land
(Sheet 5 of 12)

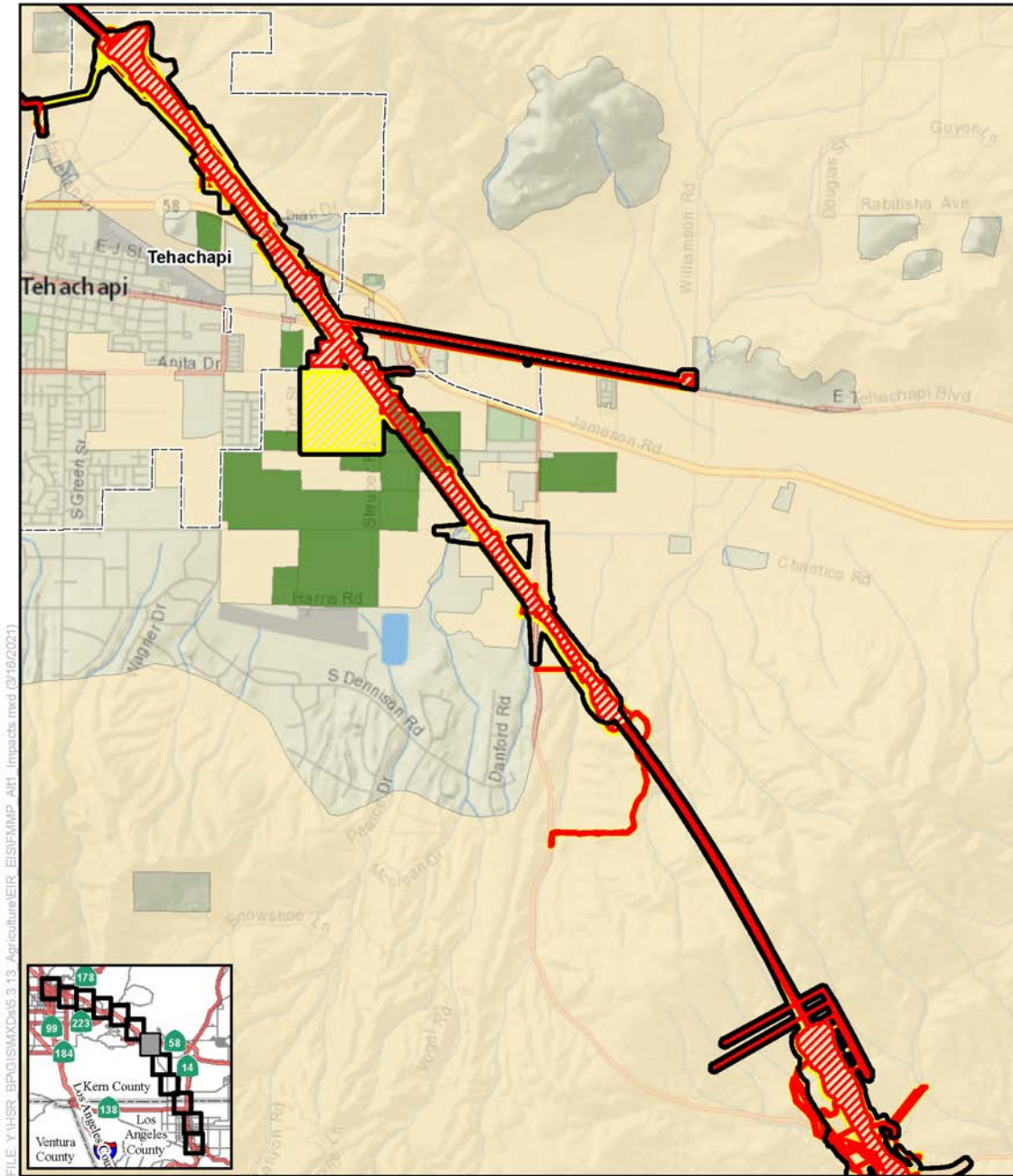


FILE: Y:\HSR_BPG\GIS\XDs\5.3.13_Agriculture\EIR_EIS\FMMP_Alt1_Impacts.mxd (3/16/2021)

SOURCE: National Geographic (2013); CHSRA (4/2016, 7/2020); California Department of Conservation (2014)

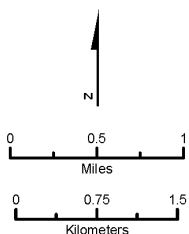


Figure 3.14-C-6 Alternative 1 Impacts to Important Farmland and Grazing Land
(Sheet 6 of 12)



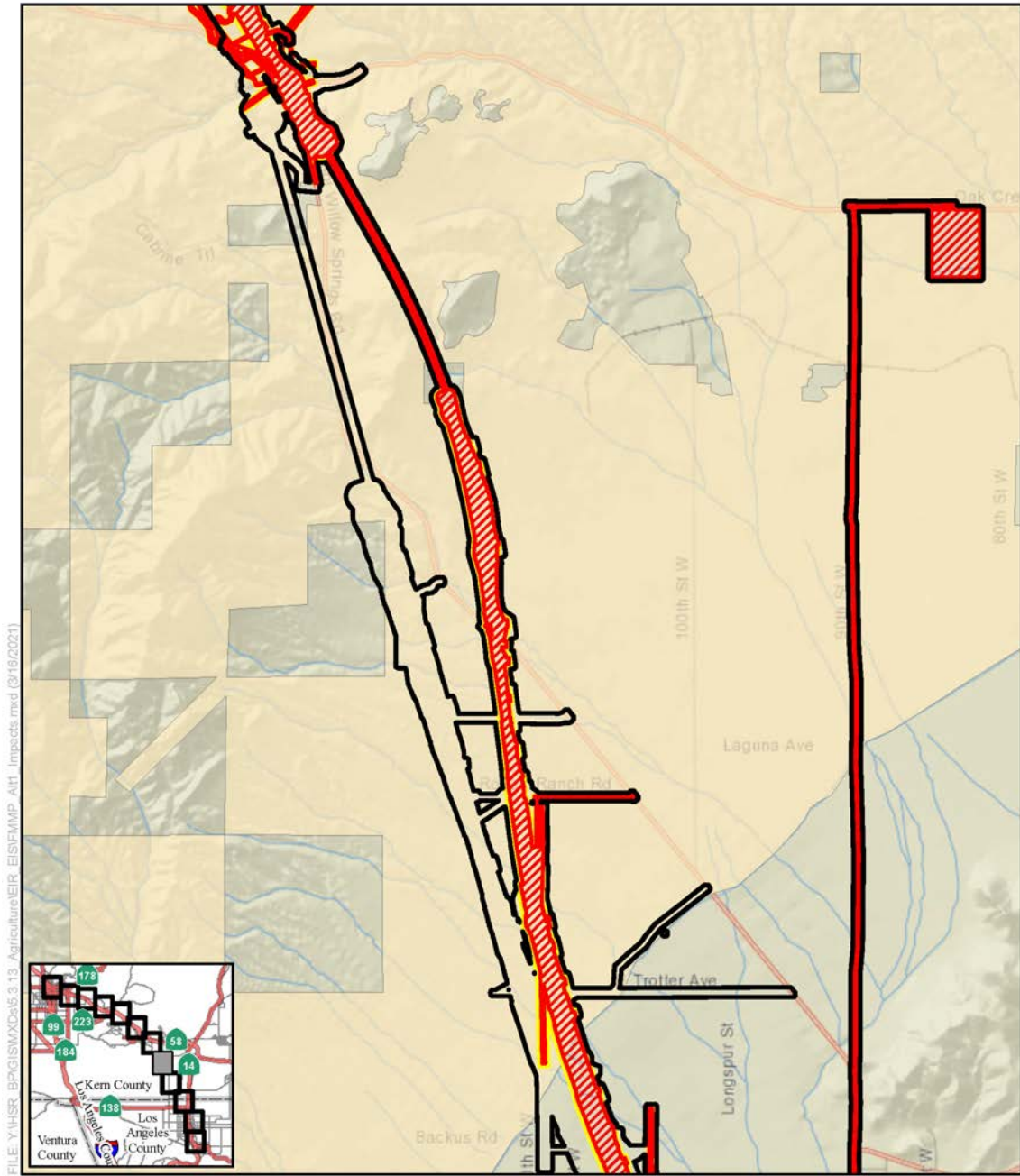
FILE: Y:\HSR_BPG\GISMXDs\6.3.13_Agriculture\EIR_EIS\FMMP_Alt1_Impacts.mxd (3/16/2021)

SOURCE: National Geographic (2013); CHSRA (4/2016, 7/2020); California Department of Conservation (2014)



- | | |
|------------------------------|----------------------------------|
| Farmlands Study Area | FMMP Farmlands |
| Lancaster North A/B LMF/MOWF | Prime Farmland |
| Avenue M LMF/MOWF | Farmland of Statewide Importance |
| Alternative 1 Impact Areas | Unique Farmland |
| Permanent | Grazing Land |
| Temporary | Confined Animal Agriculture |

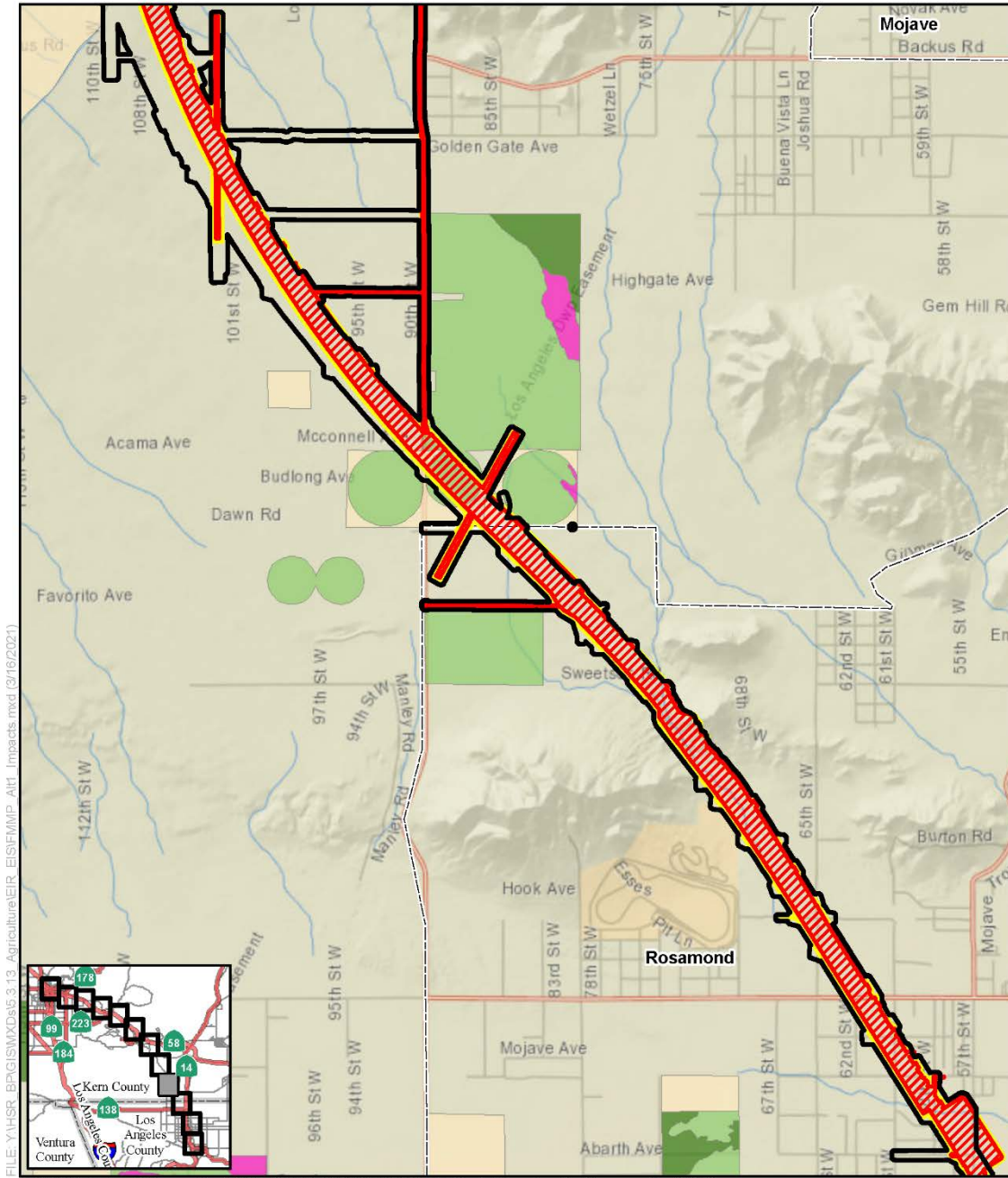
Figure 3.14-C-6 Alternative 1 Impacts to Important Farmland and Grazing Land
(Sheet 7 of 12)



SOURCE: National Geographic (2013); CHSRA (4/2016, 7/2020); California Department of Conservation (2014)

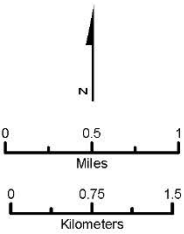


Figure 3.14-C-6 Alternative 1 Impacts to Important Farmland and Grazing Land (Sheet 8 of 12)



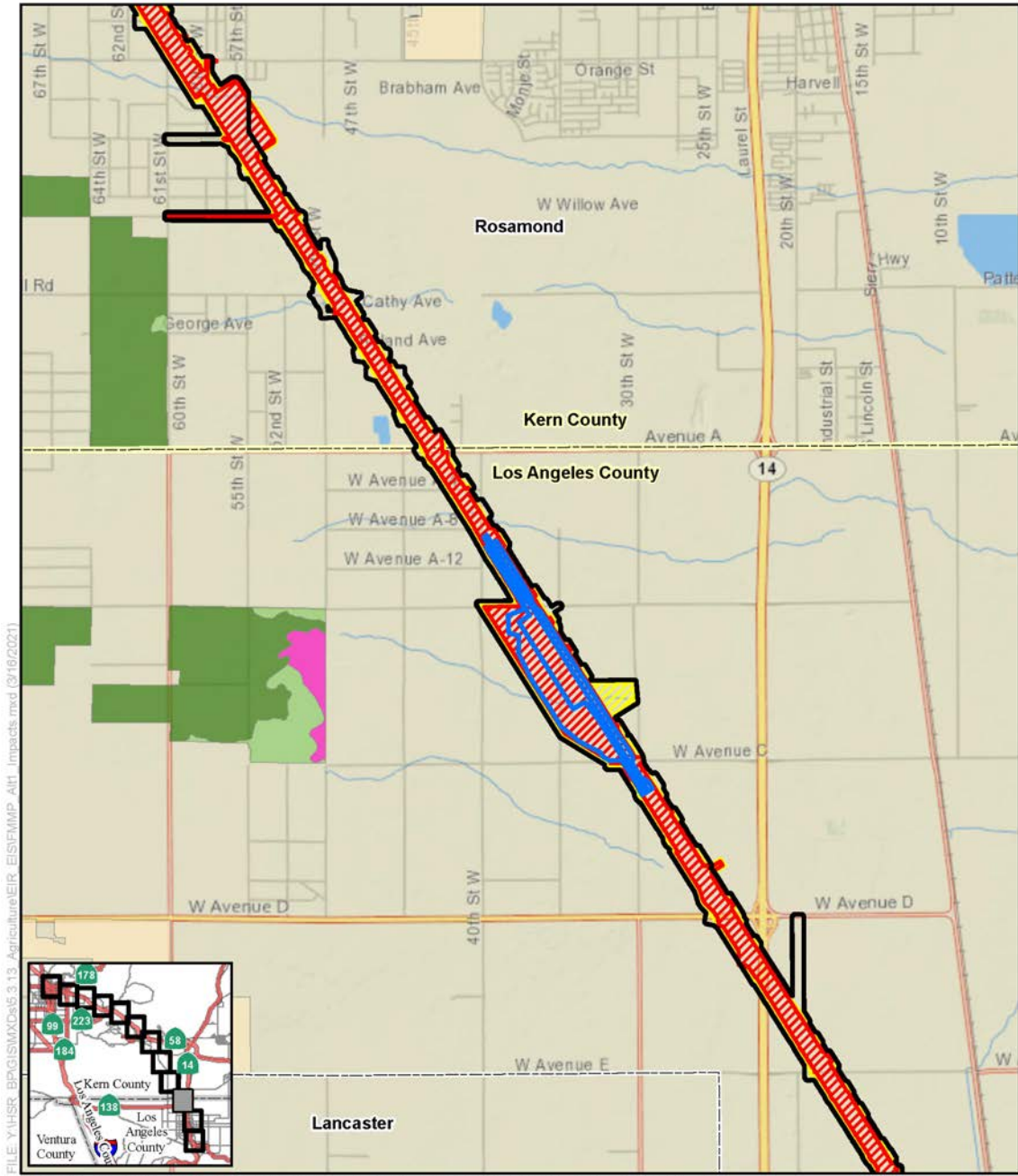
FILE: Y:\HSR_BPG\ISMXD\6.3.13_Agriculture\EIR_EIS\FMMP_Alt1_Impacts.mxd (3/16/2021)

SOURCE: National Geographic (2013); CHSRA (4/2016, 7/2020); California Department of Conservation (2014)



- | | |
|-----------------------------------|----------------------------------|
| Farmlands Study Area | FMMP Farmlands |
| Lancaster North A/B LMF/MOWF | Prime Farmland |
| Avenue M LMF/MOWF | Farmland of Statewide Importance |
| Alternative 1 Impact Areas | Unique Farmland |
| Permanent | Grazing Land |
| Temporary | Confined Animal Agriculture |

Figure 3.14-C-6 Alternative 1 Impacts to Important Farmland and Grazing Land (Sheet 9 of 12)



FILE: Y:\HSR_BPG\GISMXDs\6.3.13_Agriculture\EIR_EIS\FMMP_Alt1_Impacts.mxd (3/16/2021)

SOURCE: National Geographic (2013); CHSRA (4/2016, 7/2020); California Department of Conservation (2014)

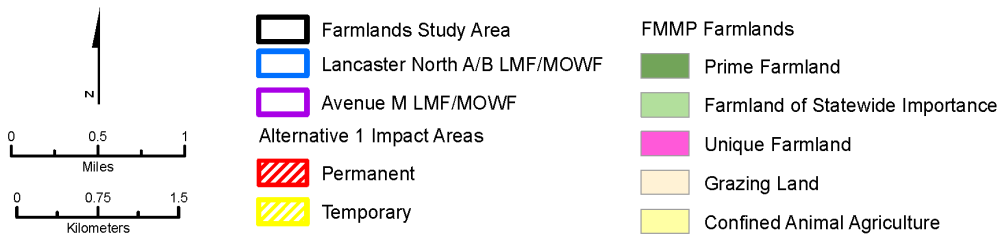
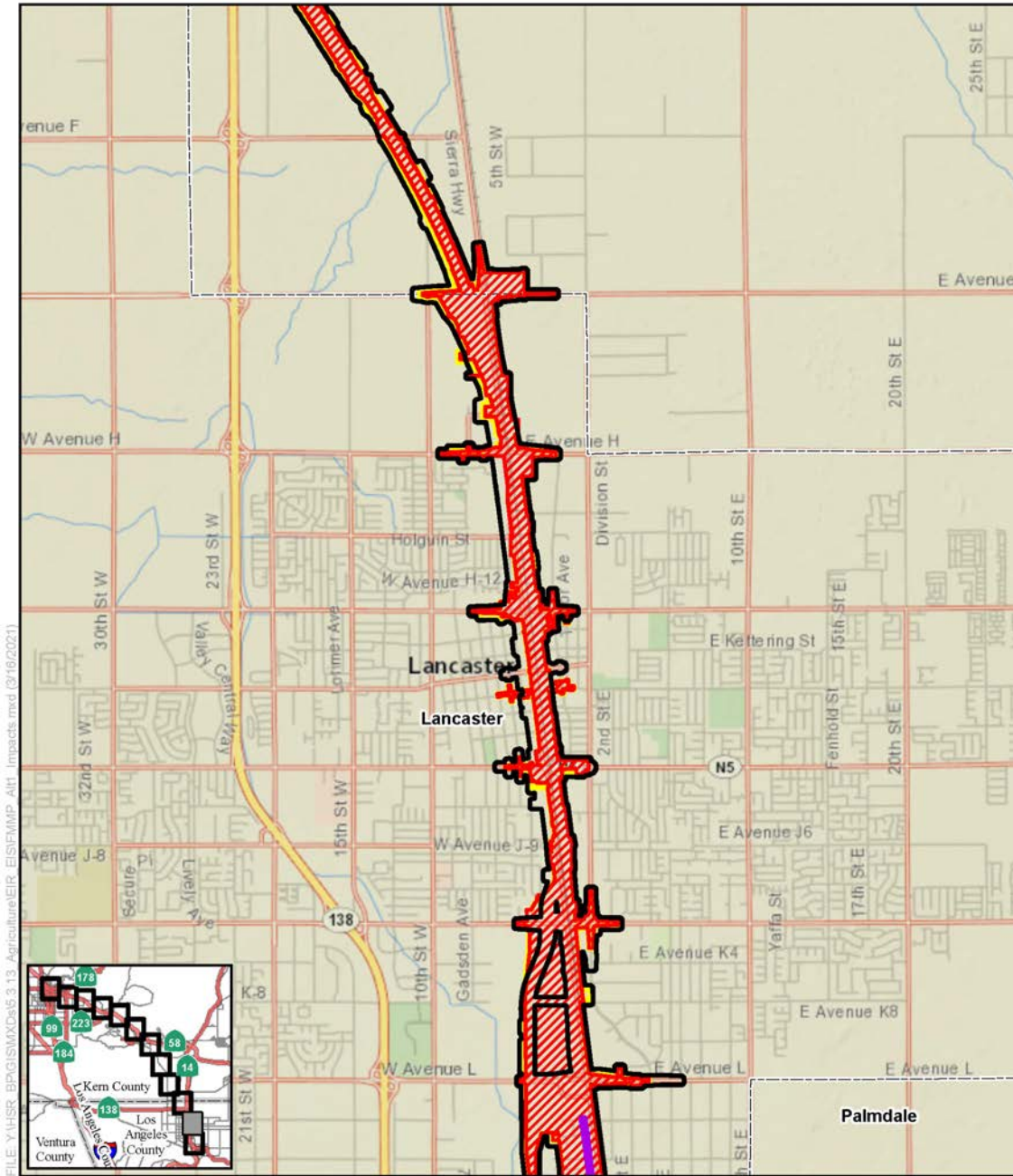
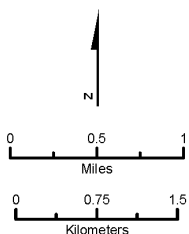


Figure 3.14-C-6 Alternative 1 Impacts to Important Farmland and Grazing Land (Sheet 10 of 12)

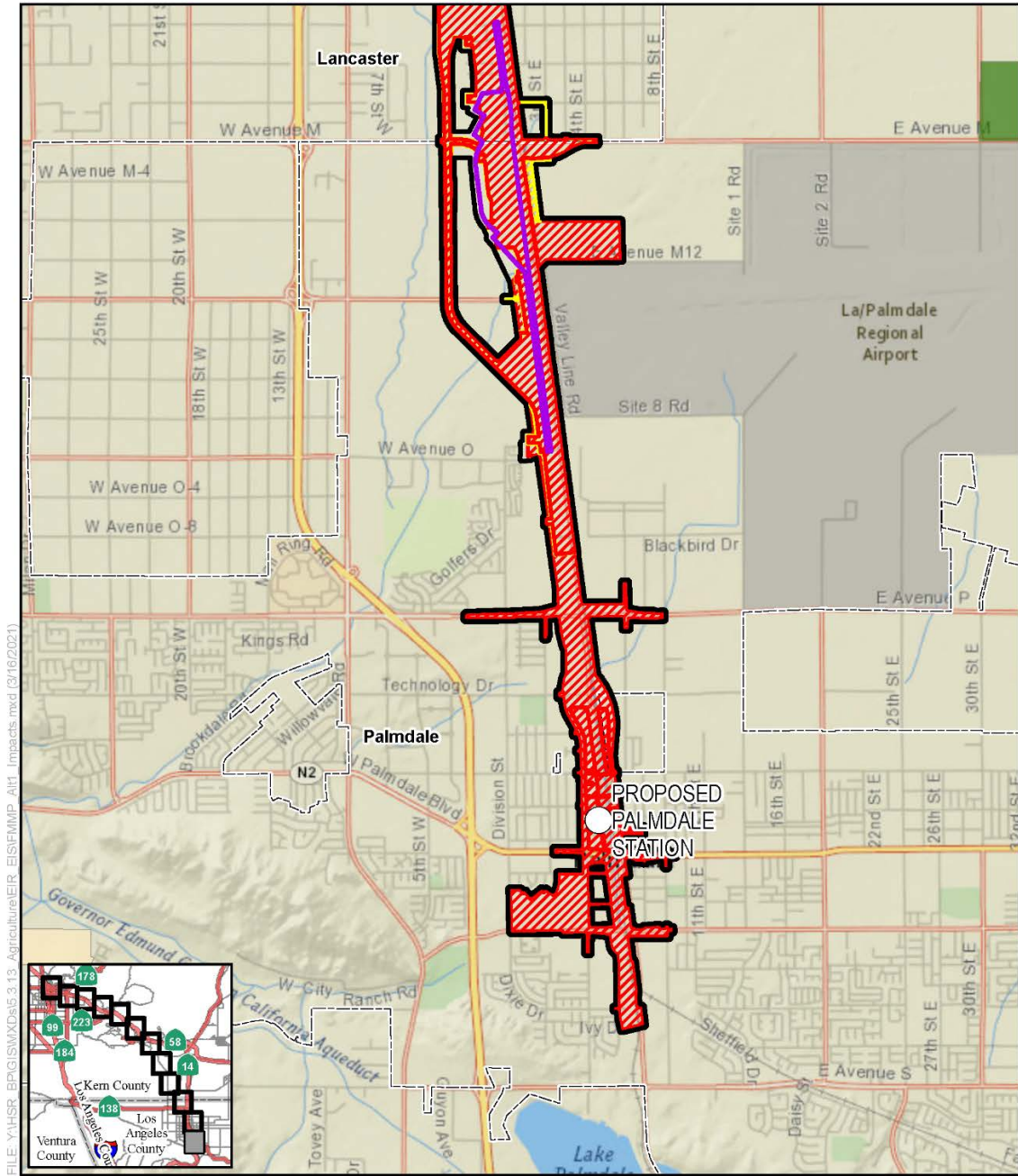


SOURCE: National Geographic (2013); CHSRA (4/2016, 7/2020); California Department of Conservation (2014)



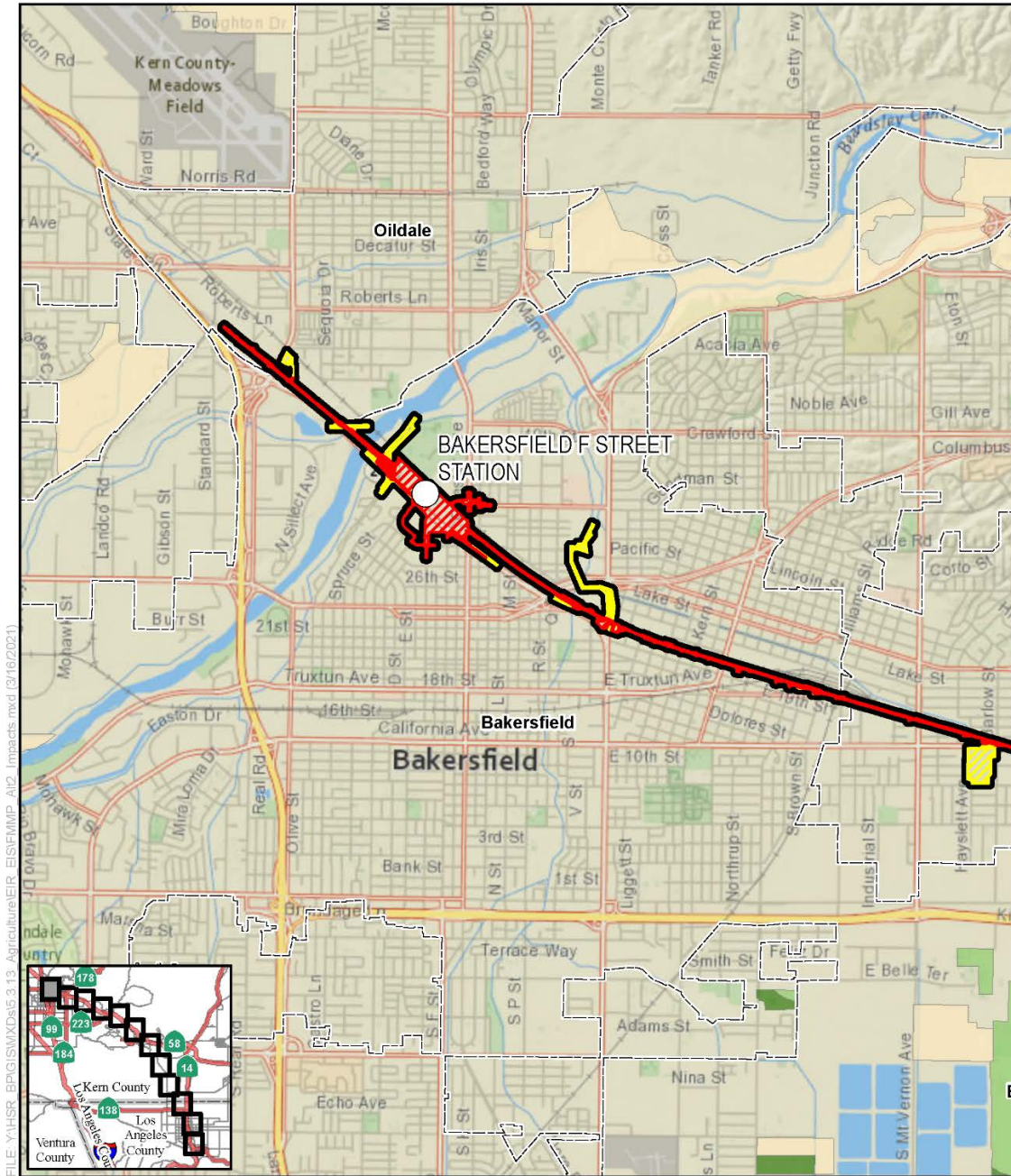
- | | |
|-----------------------------------|----------------------------------|
| Farmlands Study Area | FMMP Farmlands |
| Lancaster North A/B LMF/MOWF | Prime Farmland |
| Avenue M LMF/MOWF | Farmland of Statewide Importance |
| Alternative 1 Impact Areas | Unique Farmland |
| Permanent | Grazing Land |
| Temporary | Confined Animal Agriculture |

Figure 3.14-C-6 Alternative 1 Impacts to Important Farmland and Grazing Land (Sheet 11 of 12)



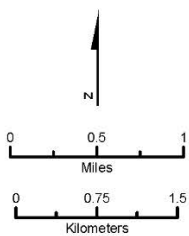
SOURCE: National Geographic (2013); CHSRA (4/2016, 7/2020); California Department of Conservation (2014)

Figure 3.14-C-6 Alternative 1 Impacts to Important Farmland and Grazing Land (Sheet 12 of 12)



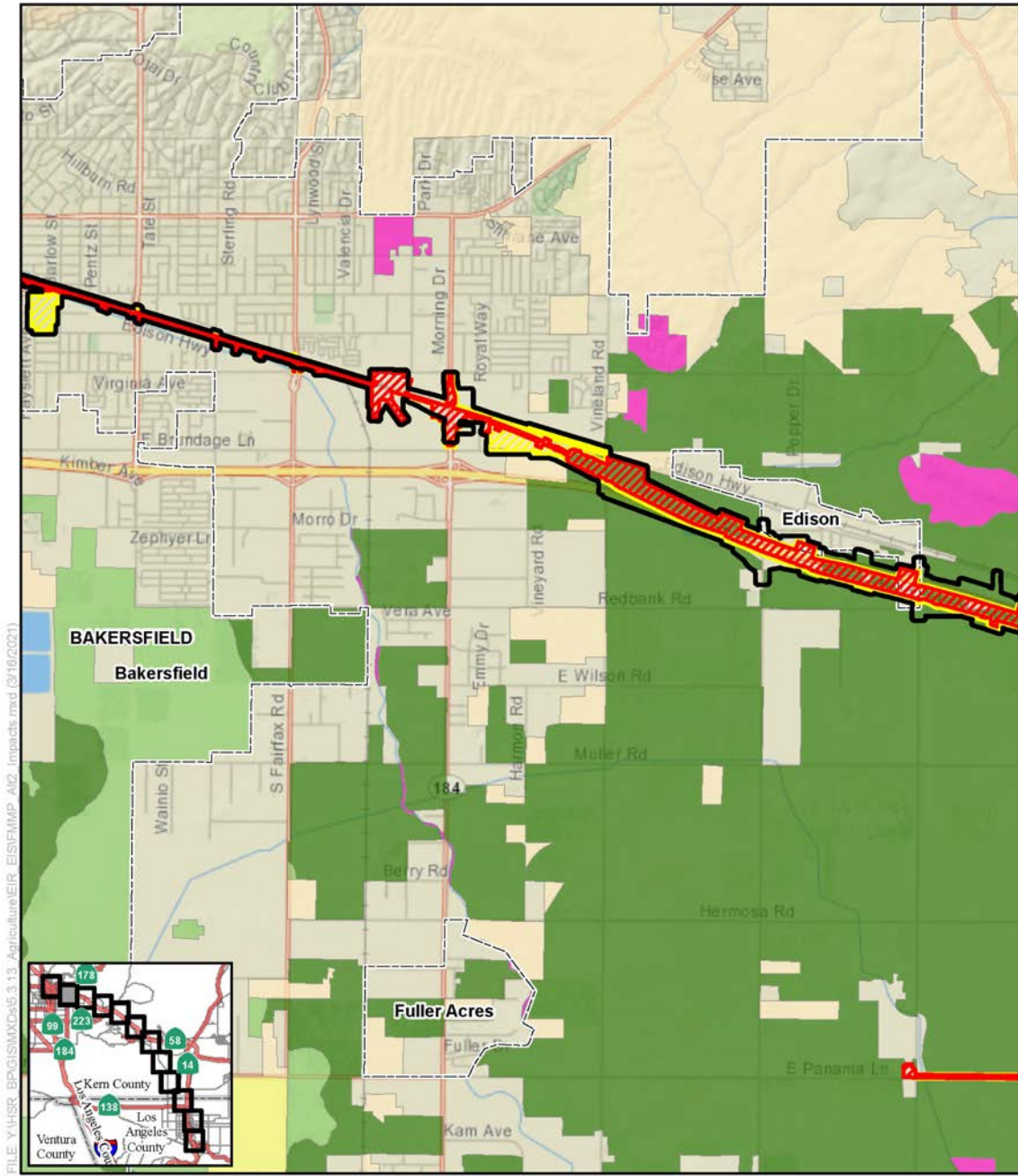
FILE: Y:\HSR_BP\GIS\Map5.3.13_Agriculture\EIR_EIS\FMMP_A12_Impacts.mxd (3/16/2021)

SOURCE: National Geographic (2013); CHSRA (4/2016, 7/2020); California Department of Conservation (2014)



- | | |
|-----------------------------------|----------------------------------|
| Farmlands Study Area | FMMP Farmlands |
| Lancaster North A/B LMF/MOWF | Prime Farmland |
| Avenue M LMF/MOWF | Farmland of Statewide Importance |
| Alternative 2 Impact Areas | Unique Farmland |
| Permanent | Grazing Land |
| Temporary | Confined Animal Agriculture |

Figure 3.14-C-7 Alternative 2 Impacts to Important Farmland and Grazing Land
(Sheet 1 of 12)



FILE: Y:\HSR_BPG\GISMXD\6.3.13_Agriculture\EIR_EIS\FMMP_AIC_Impacts.mxd (3/16/2021)

SOURCE: National Geographic (2013); CHSRA (4/2016, 7/2020); California Department of Conservation (2014)

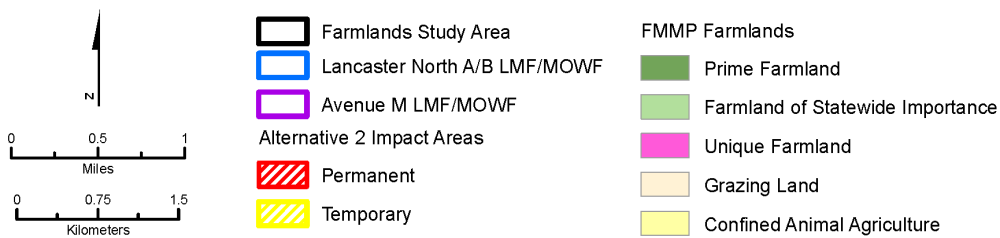
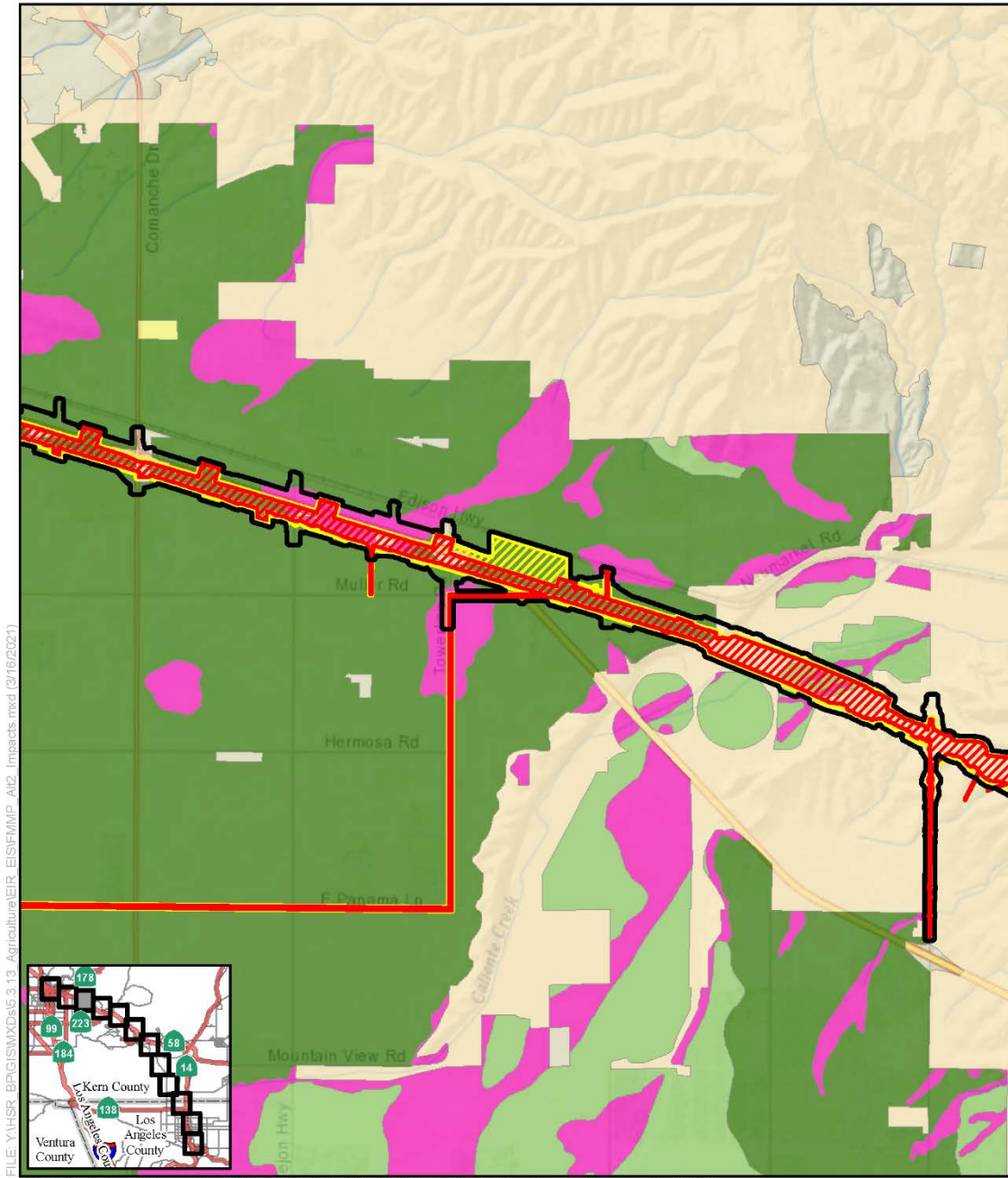
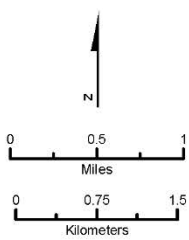


Figure 3.14-C-7 Alternative 2 Impacts to Important Farmland and Grazing Land (Sheet 2 of 12)



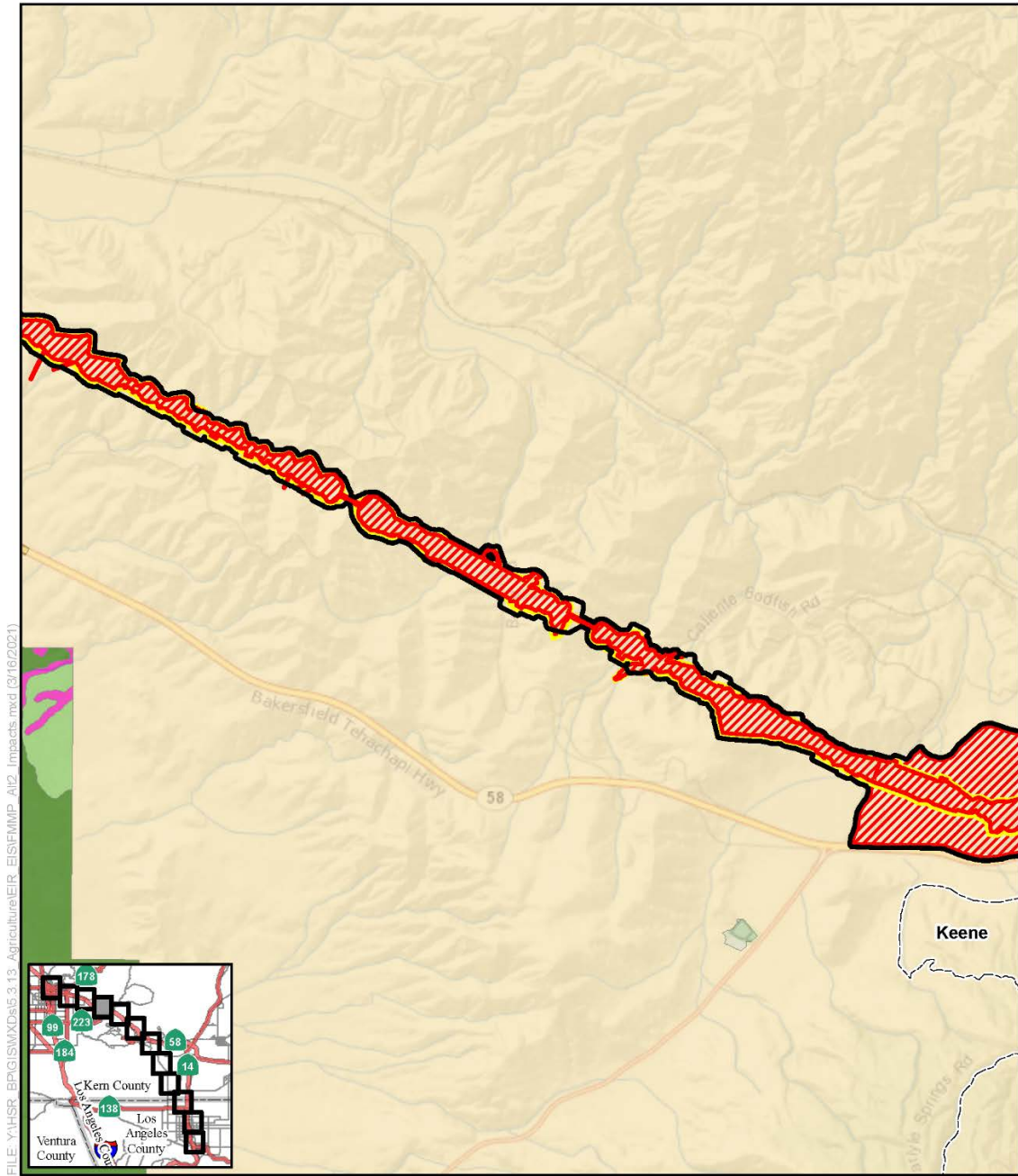
FILE: Y:\HSR_BPG\ISMXD\6.3.13_Agriculture\EIR_EIS\FMMP_A12_Impacts.mxd (3/16/2021)

SOURCE: National Geographic (2013); CHSRA (4/2016, 7/2020); California Department of Conservation (2014)



- | | |
|-----------------------------------|----------------------------------|
| Farmlands Study Area | FMMP Farmlands |
| Lancaster North A/B LMF/MOWF | Prime Farmland |
| Avenue M LMF/MOWF | Farmland of Statewide Importance |
| Alternative 2 Impact Areas | Unique Farmland |
| Permanent | Grazing Land |
| Temporary | Confined Animal Agriculture |

Figure 3.14-C-7 Alternative 2 Impacts to Important Farmland and Grazing Land
(Sheet 3 of 12)

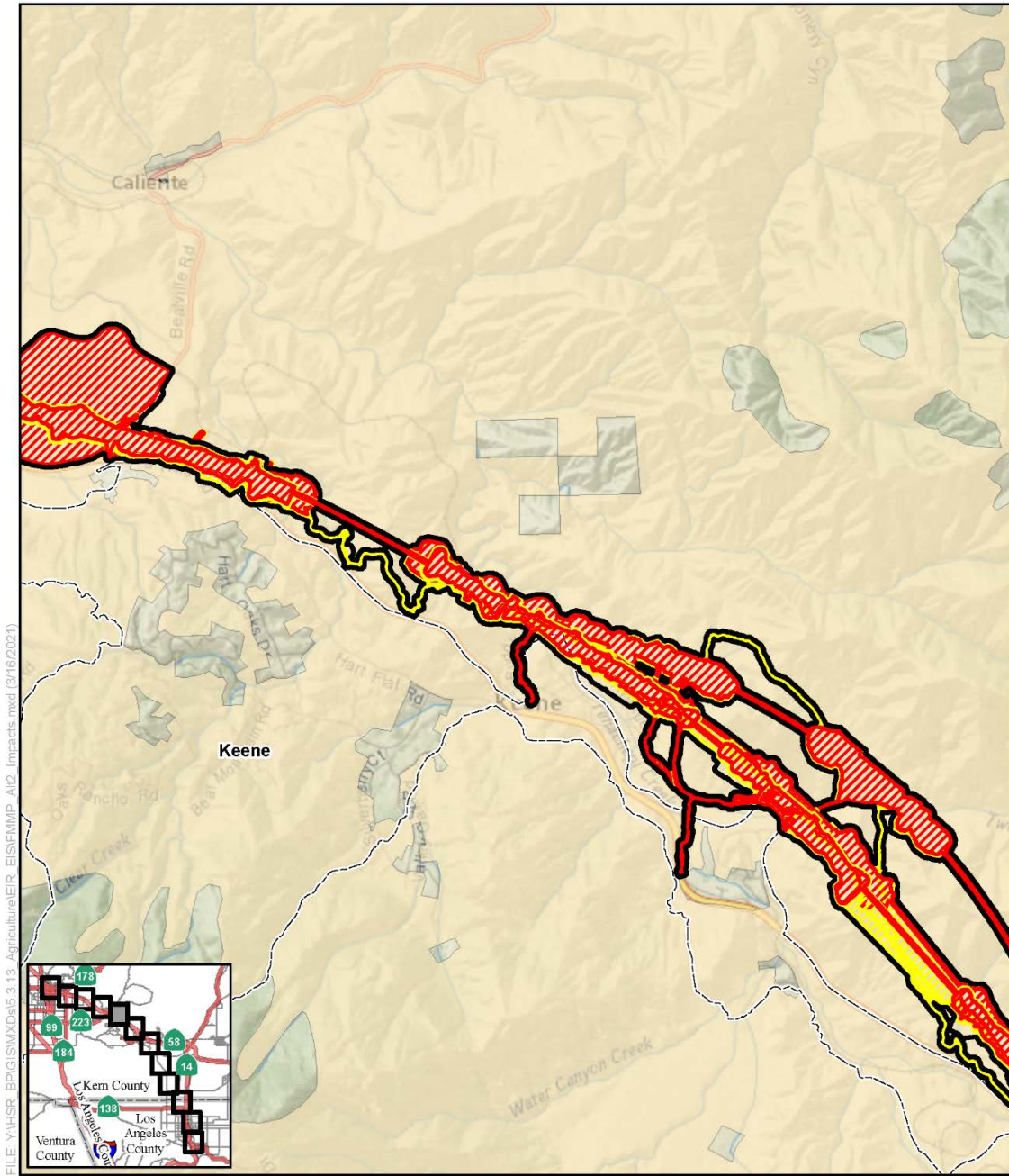


FILE: Y:\HSR_BPG\GIS\XDs\5.3.13_Agriculture\EIR_EIS\FMMP_A12_Impacts.mxd (3/16/2021)

SOURCE: National Geographic (2013); CHSRA (4/2016, 7/2020); California Department of Conservation (2014)

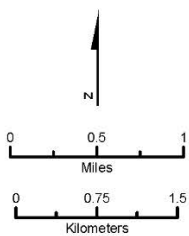


Figure 3.14-C-7 Alternative 2 Impacts to Important Farmland and Grazing Land
(Sheet 4 of 12)



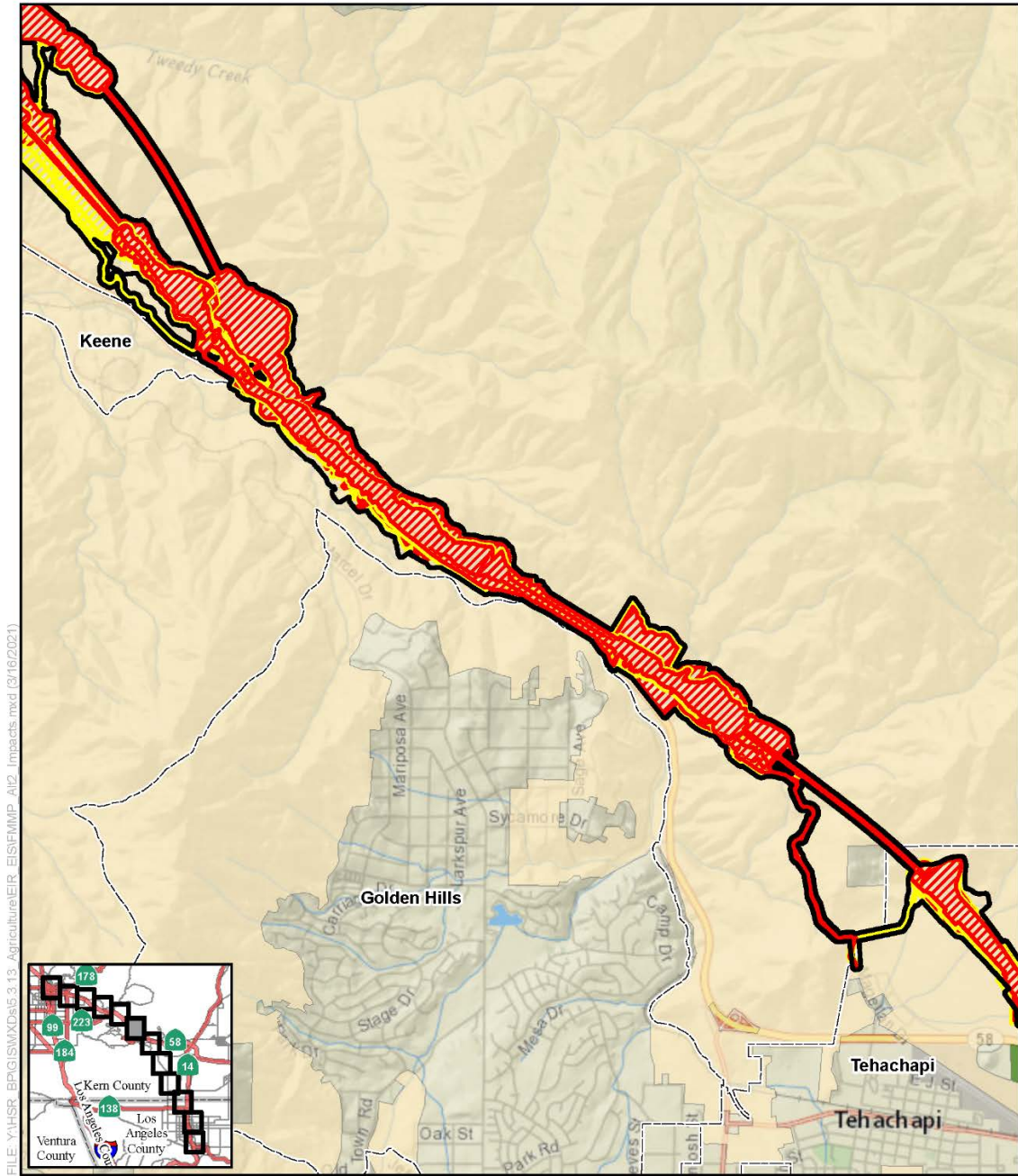
FILE: Y:\HSR_BP\GIS\XDS\5.3.13_Agriculture\EIR_EIS\FMMP_A12_Impacts.mxd (3/16/2021)

SOURCE: National Geographic (2013); CHSRA (4/2016, 7/2020); California Department of Conservation (2014)



- | | |
|-----------------------------------|----------------------------------|
| Farmlands Study Area | FMMP Farmlands |
| Lancaster North A/B LMF/MOWF | Farmland of Statewide Importance |
| Avenue M LMF/MOWF | Unique Farmland |
| Alternative 2 Impact Areas | Grazing Land |
| Permanent | Confined Animal Agriculture |
| Temporary | |

Figure 3.14-C-7 Alternative 2 Impacts to Important Farmland and Grazing Land
(Sheet 5 of 12)

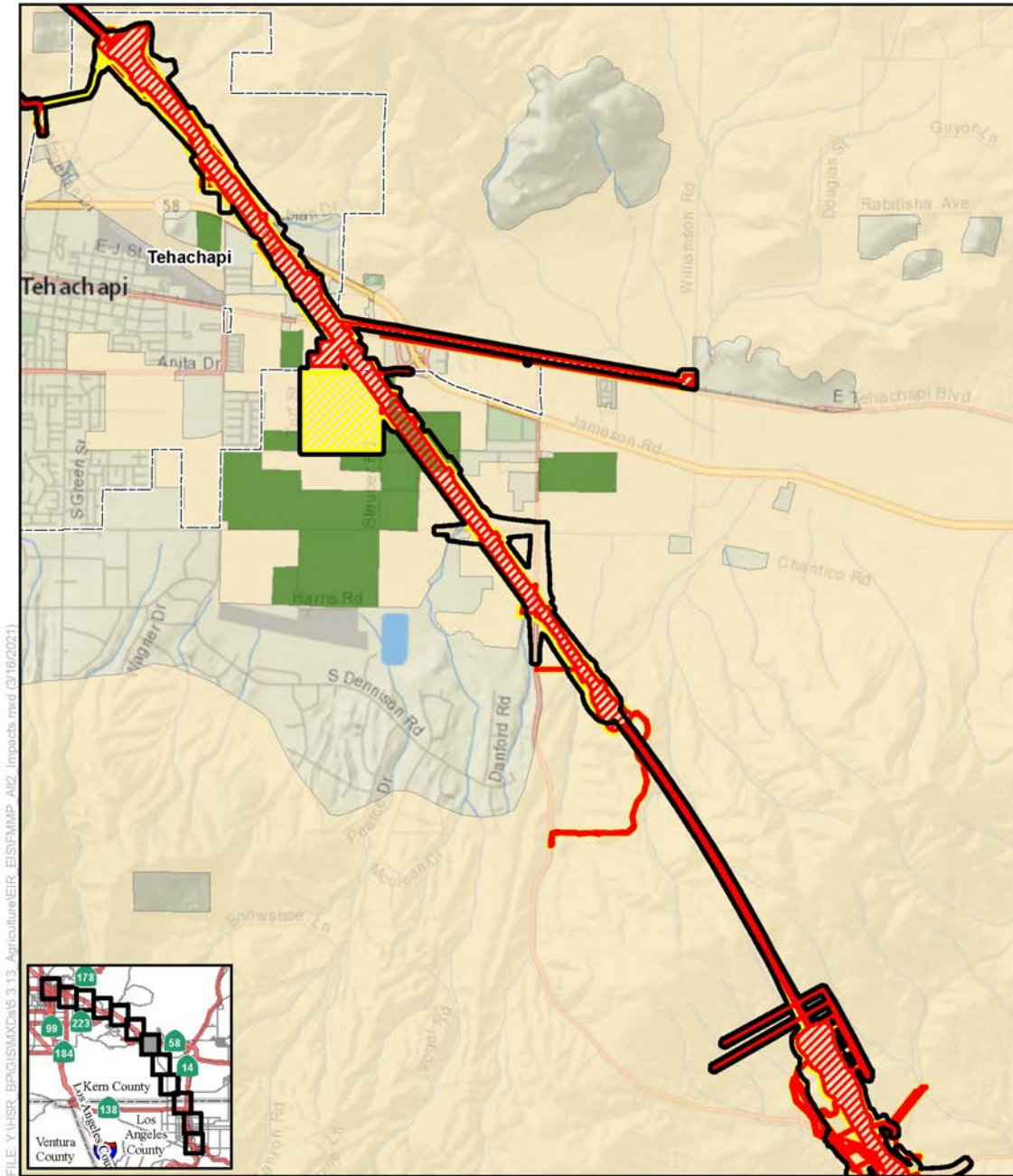


FILE: Y:\HSR_BPG\GIS\XDs\5.3.13_Agriculture\EIR_EIS\FMMP_A12_Impacts.mxd (3/16/2021)

SOURCE: National Geographic (2013); CHSRA (4/2016, 7/2020); California Department of Conservation (2014)

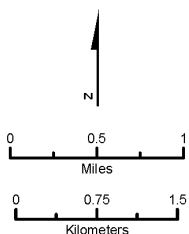


Figure 3.14-C-7 Alternative 2 Impacts to Important Farmland and Grazing Land
(Sheet 6 of 12)



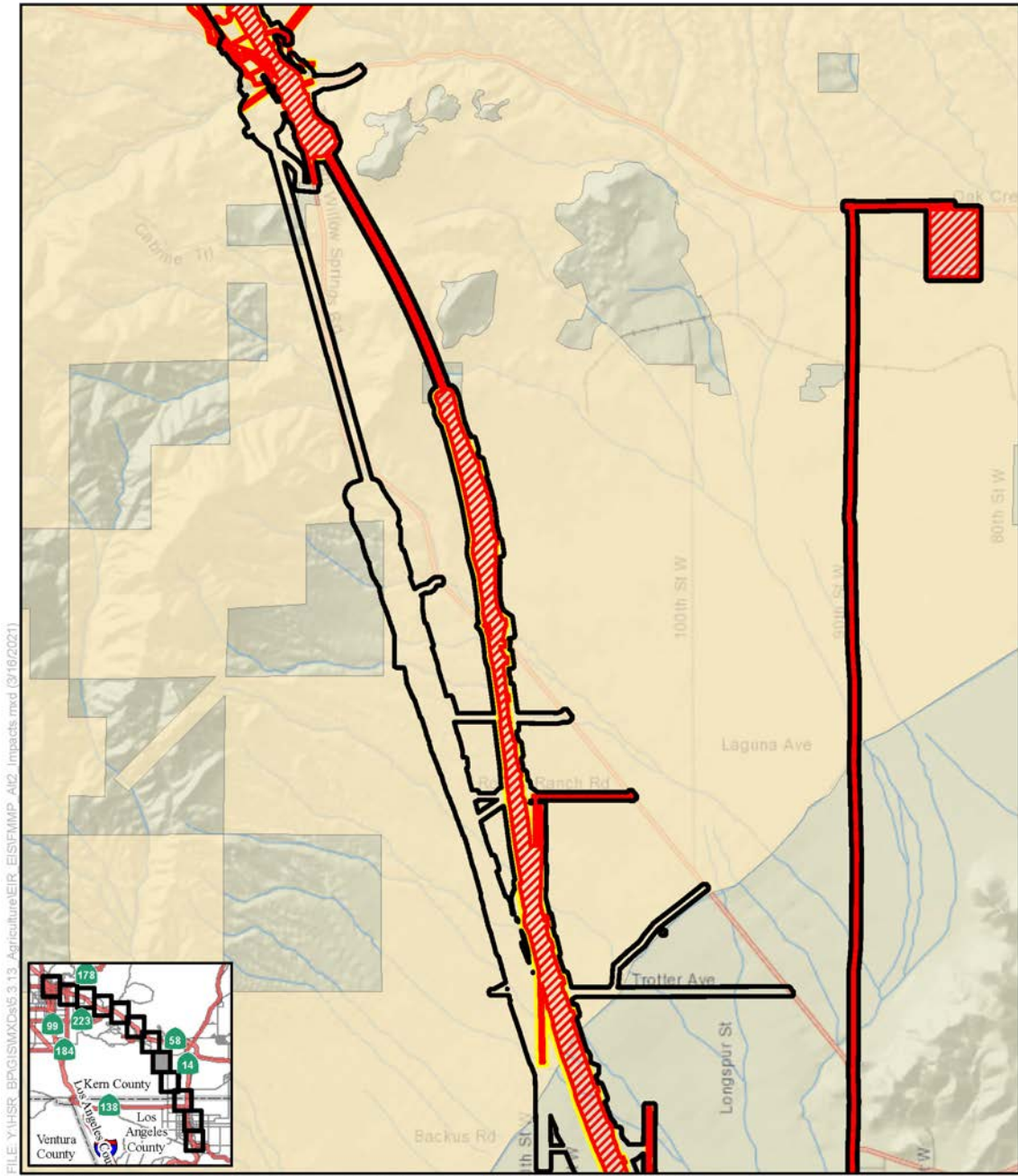
FILE: Y:\HSR_BPG\GIS\MXDs\6.3.13_Agriculture\EIR_EIS\FMMP_Alt2_Impacts.mxd (3/16/2021)

SOURCE: National Geographic (2013); CHSRA (4/2016, 7/2020); California Department of Conservation (2014)



- | | |
|------------------------------|----------------------------------|
| Farmlands Study Area | FMMP Farmlands |
| Lancaster North A/B LMF/MOWF | Prime Farmland |
| Avenue M LMF/MOWF | Farmland of Statewide Importance |
| Alternative 2 Impact Areas | Unique Farmland |
| Permanent | Grazing Land |
| Temporary | Confined Animal Agriculture |

Figure 3.14-C-7 Alternative 2 Impacts to Important Farmland and Grazing Land
(Sheet 7 of 12)



FILE: Y:\HSR_BPG\GISMXD\6.3.13_Agriculture\EIR_EIS\FMMP_AIC_Impacts.mxd (3/16/2021)

SOURCE: National Geographic (2013); CHSRA (4/2016, 7/2020); California Department of Conservation (2014)

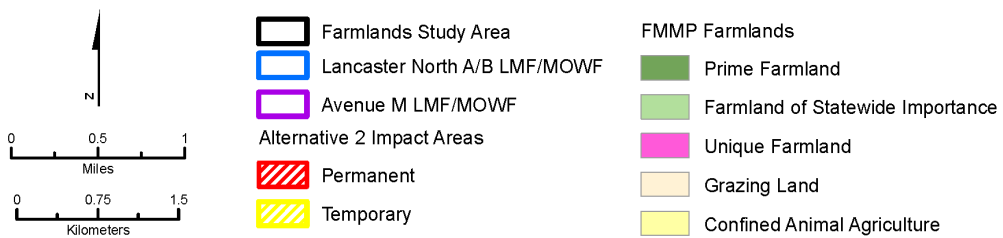
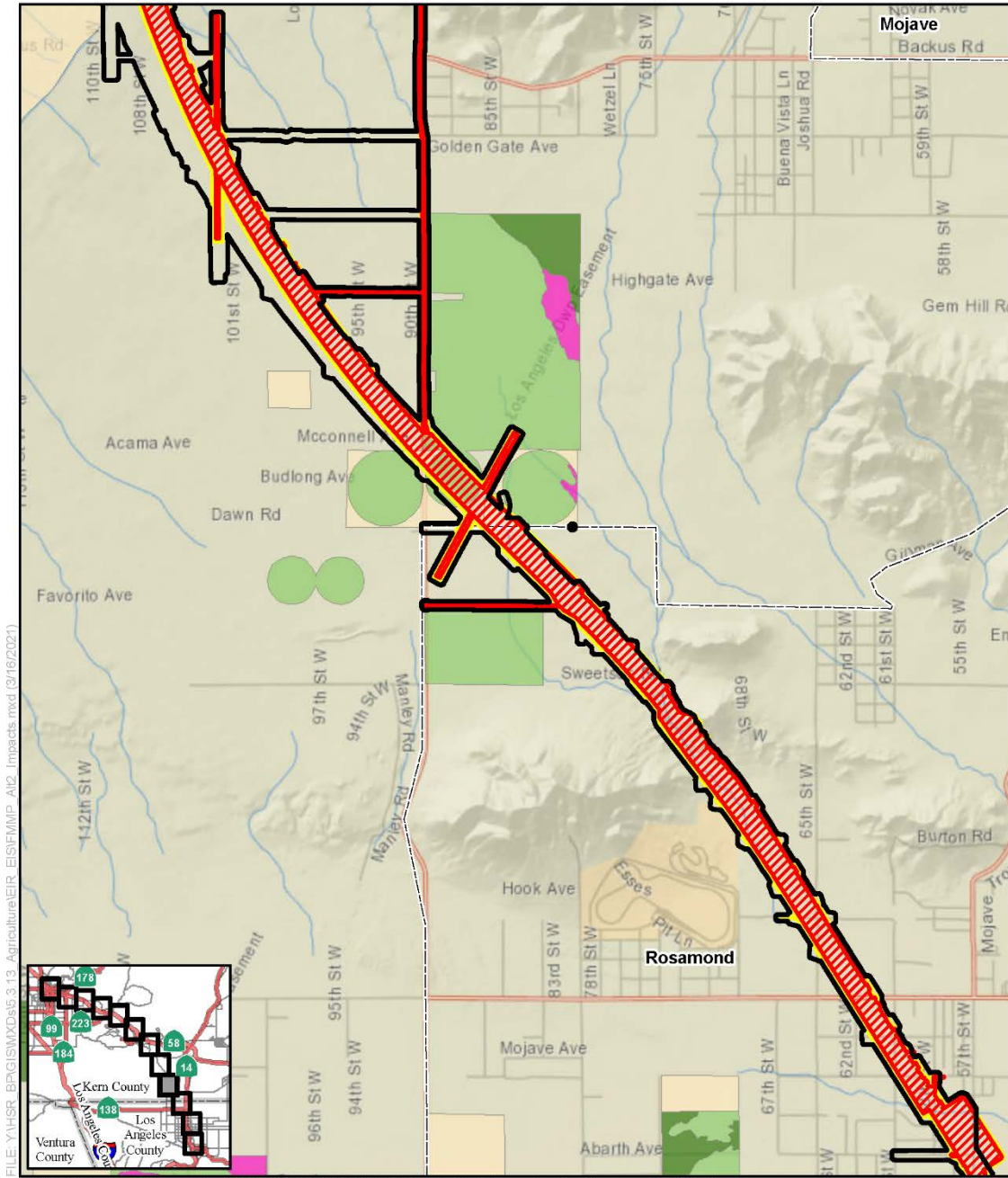
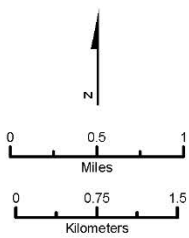


Figure 3.14-C-7 Alternative 2 Impacts to Important Farmland and Grazing Land
(Sheet 8 of 12)

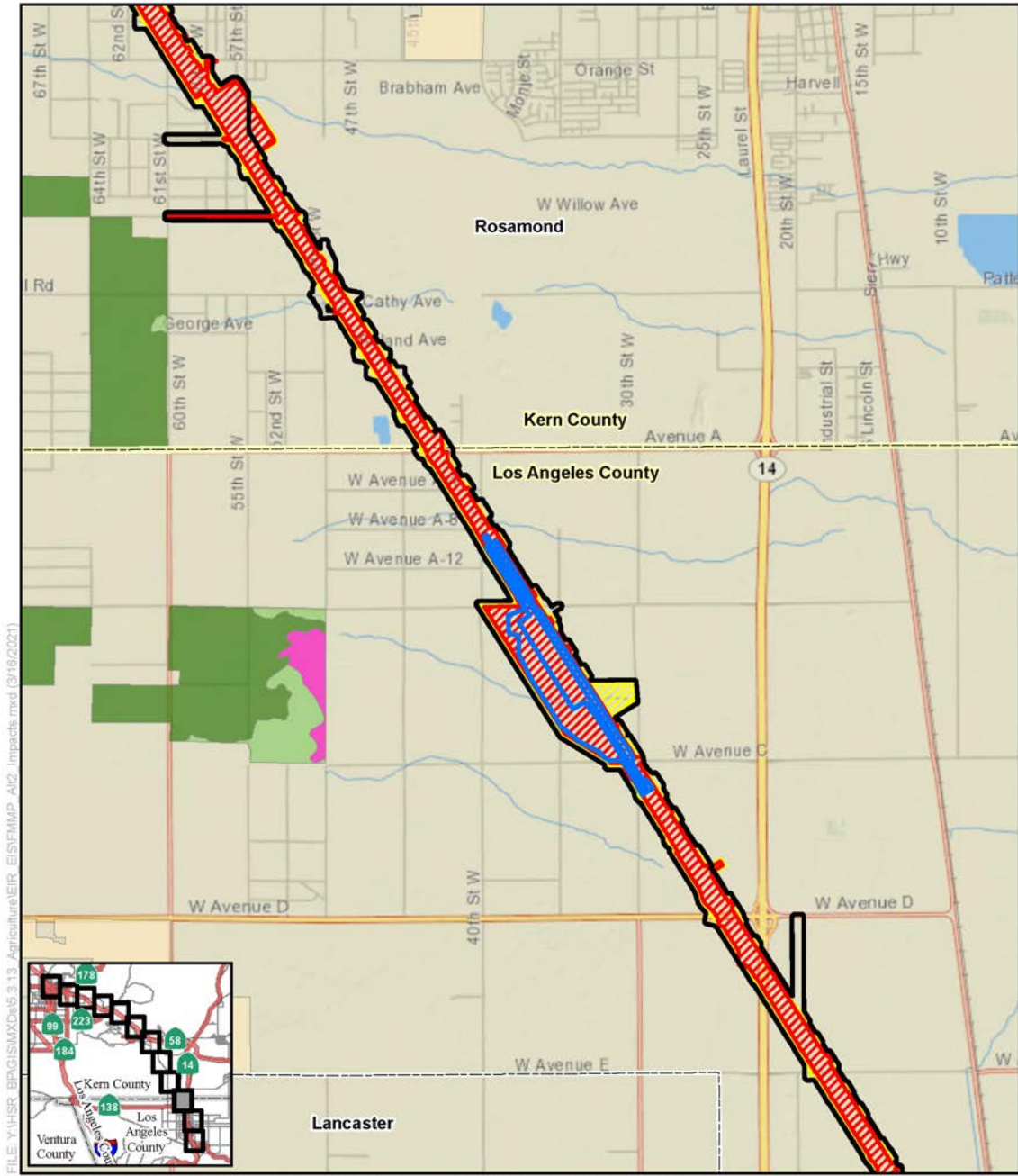


SOURCE: National Geographic (2013); CHSRA (4/2016, 7/2020); California Department of Conservation (2014)



- | | |
|-----------------------------------|----------------------------------|
| Farmlands Study Area | FMMP Farmlands |
| Lancaster North A/B LMF/MOWF | Prime Farmland |
| Avenue M LMF/MOWF | Farmland of Statewide Importance |
| Alternative 2 Impact Areas | |
| Permanent | Unique Farmland |
| Temporary | Grazing Land |
| | Confined Animal Agriculture |

Figure 3.14-C-7 Alternative 2 Impacts to Important Farmland and Grazing Land
(Sheet 9 of 12)

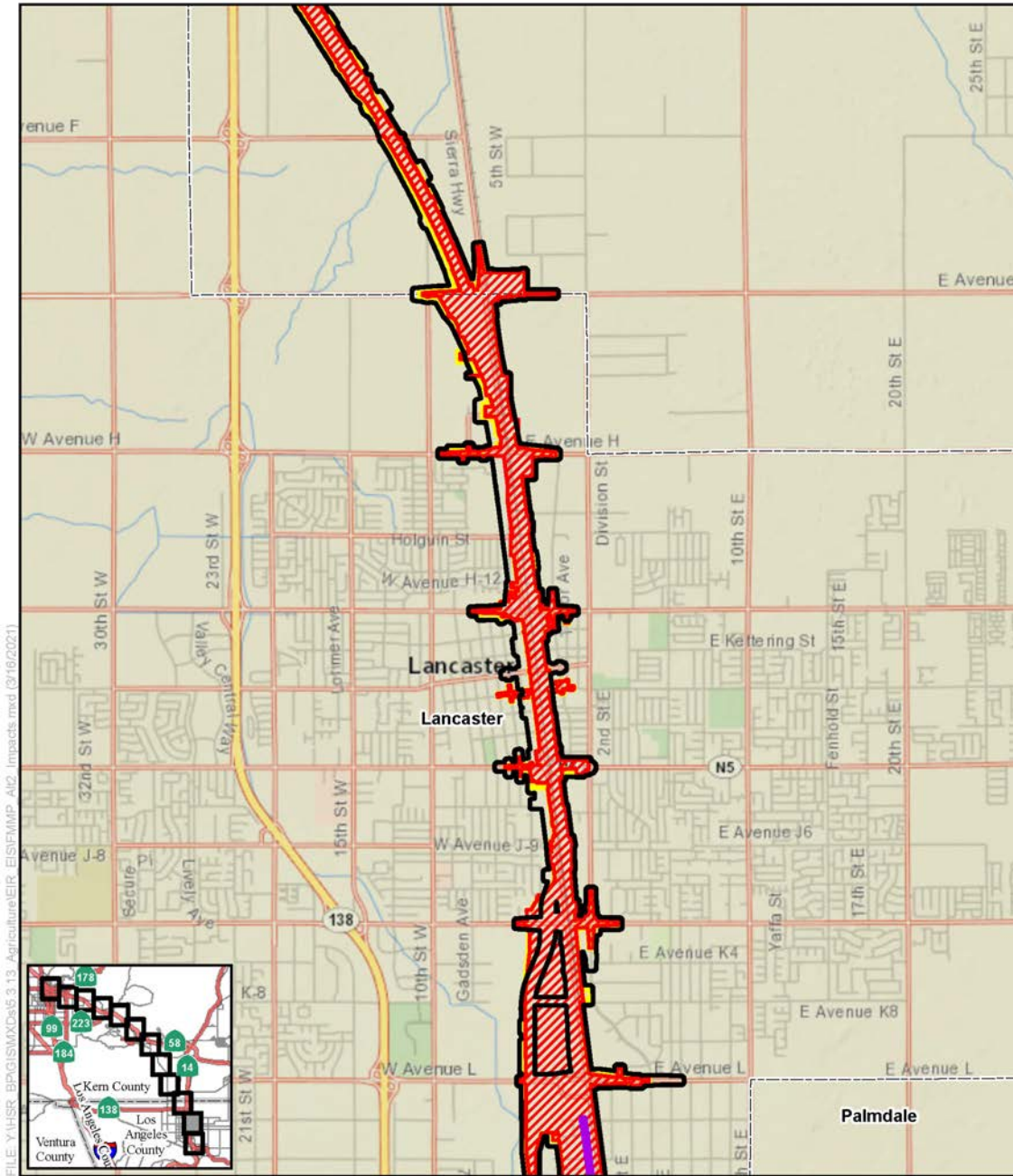


FILE: Y:\HSR_BPG\GISMXDs\6_3_13_Agriculture\EIR_EIS\FMMP_AIC_Impacts.mxd (3/16/2021)

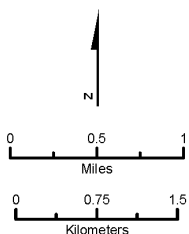
SOURCE: National Geographic (2013); CHSRA (4/2016, 7/2020); California Department of Conservation (2014)



Figure 3.14-C-7 Alternative 2 Impacts to Important Farmland and Grazing Land (Sheet 10 of 12)

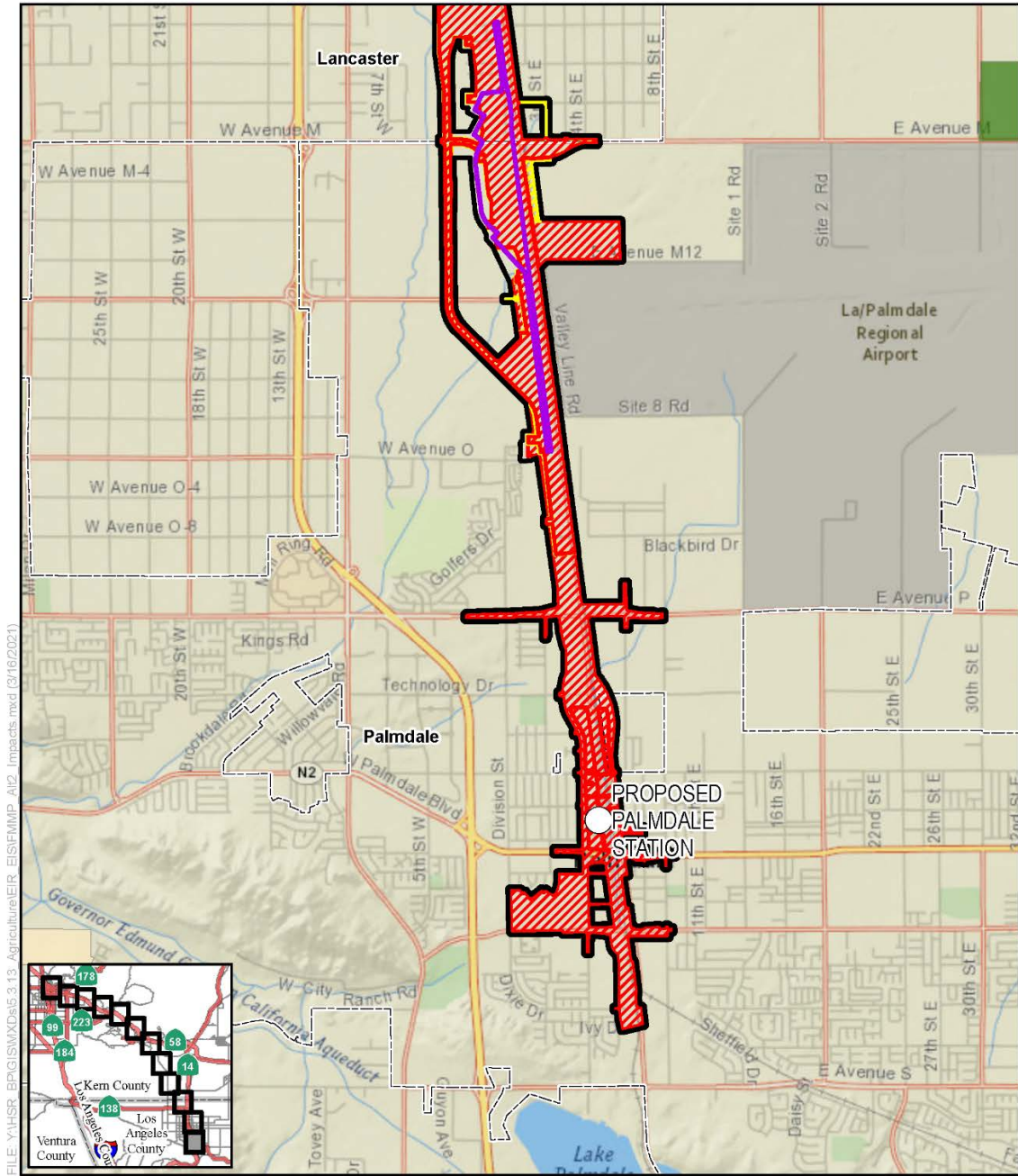


SOURCE: National Geographic (2013); CHSRA (4/2016, 7/2020); California Department of Conservation (2014)



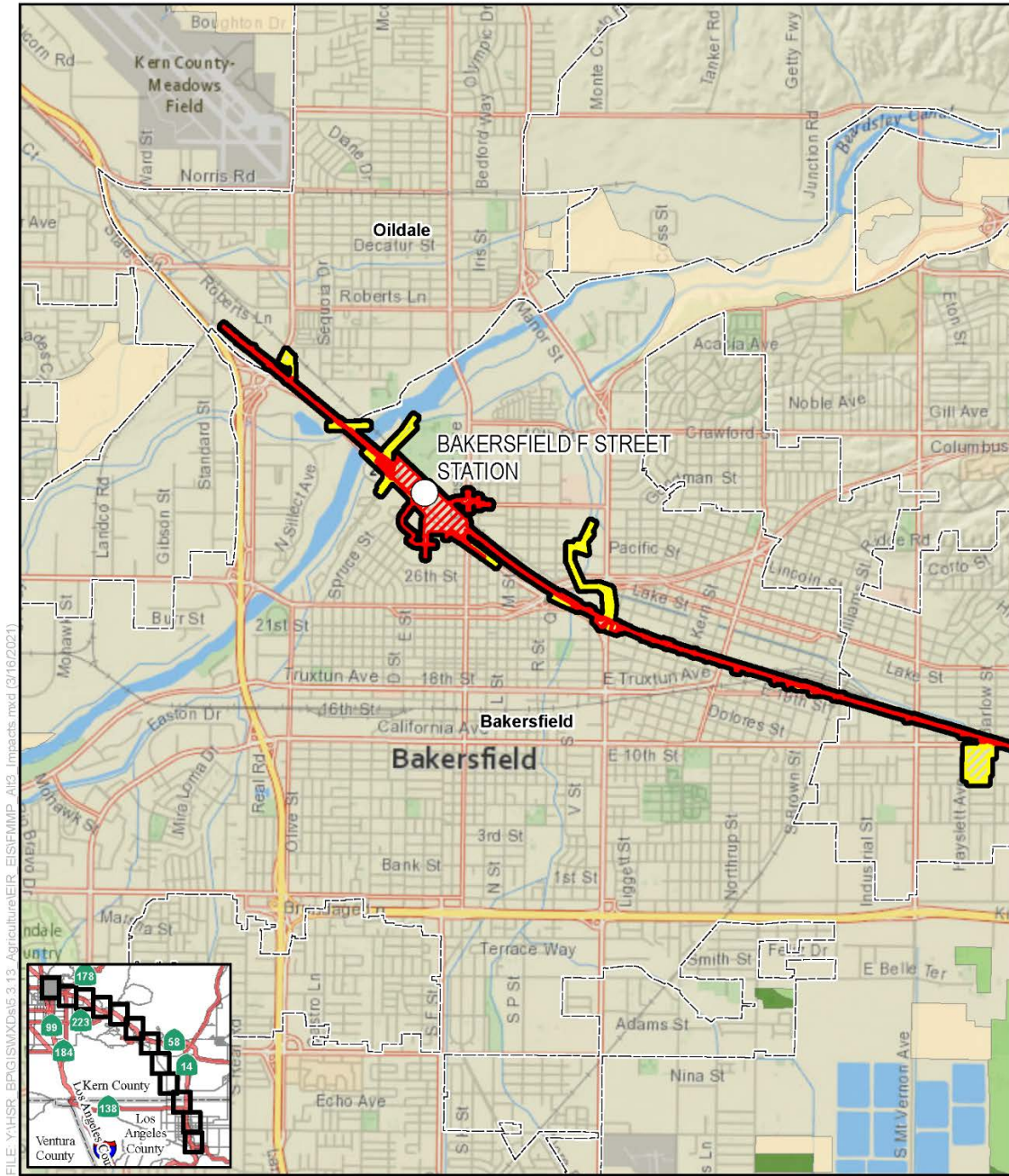
- | | |
|-----------------------------------|----------------------------------|
| Farmlands Study Area | FMMP Farmlands |
| Lancaster North A/B LMF/MOWF | Prime Farmland |
| Avenue M LMF/MOWF | Farmland of Statewide Importance |
| Alternative 2 Impact Areas | Unique Farmland |
| Permanent | Grazing Land |
| Temporary | Confined Animal Agriculture |

Figure 3.14-C-7 Alternative 2 Impacts to Important Farmland and Grazing Land (Sheet 11 of 12)



SOURCE: National Geographic (2013); CHSRA (4/2016, 7/2020); California Department of Conservation (2014)

Figure 3.14-C-7 Alternative 2 Impacts to Important Farmland and Grazing Land (Sheet 12 of 12)

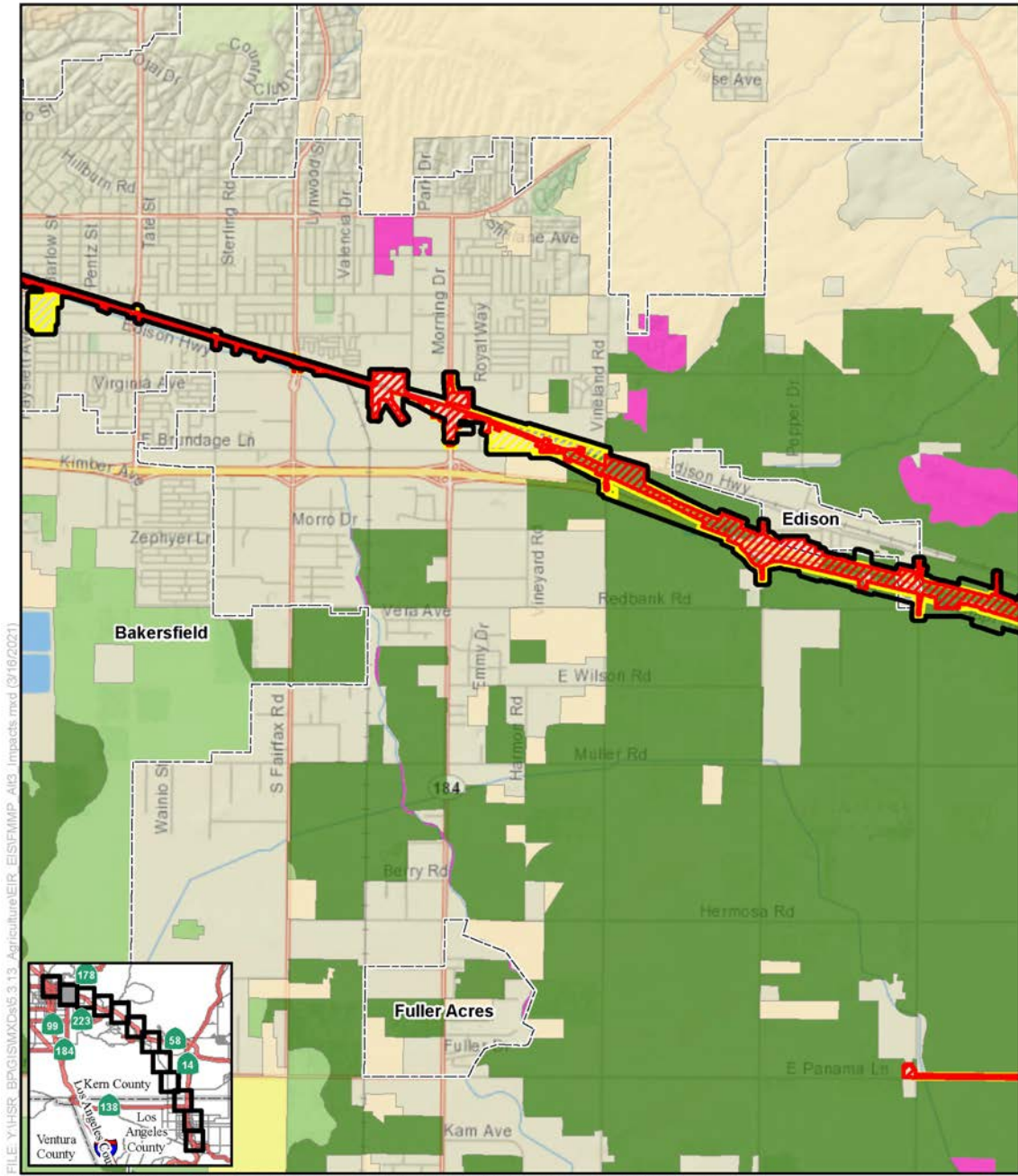


FILE: Y:\HSR_BP\GIS\Map5.3.13_Agriculture\EIR_EIS\FMMP_A13_Impacts.mxd (3/16/2021)

SOURCE: National Geographic (2013); CHSRA (4/2016, 7/2020); California Department of Conservation (2014)



Figure 3.14-C-8 Alternative 3 Impacts to Important Farmland and Grazing Land
(Sheet 1 of 12)



FILE: Y:\HSR_BPG\GISMXD\6.3.13_Agriculture\EIR_EIS\FMMP_AIG_Impacts.mxd (3/16/2021)

SOURCE: National Geographic (2013); CHSRA (4/2016, 7/2020); California Department of Conservation (2014)

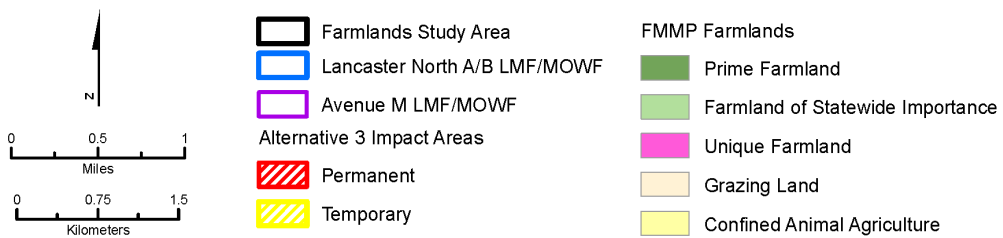
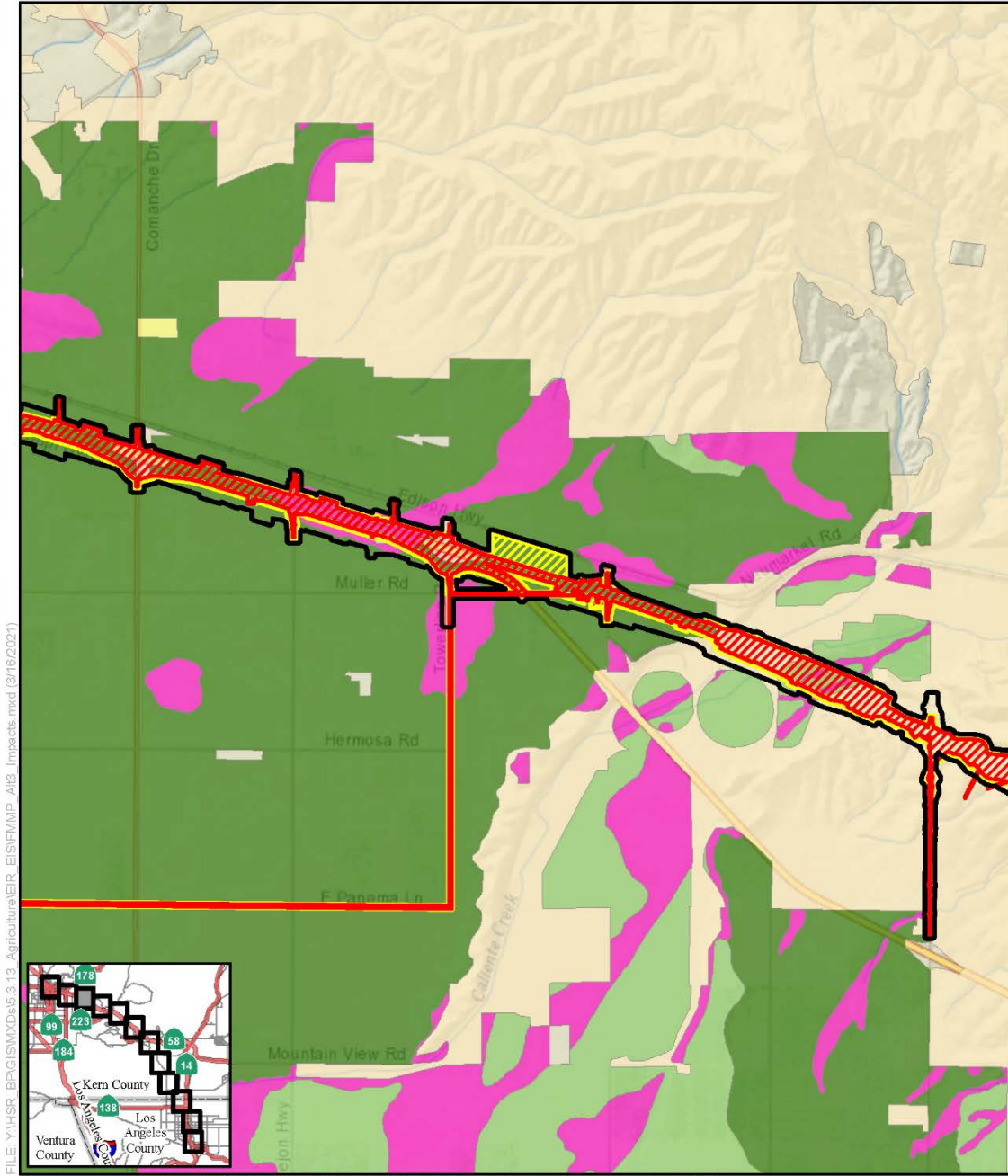
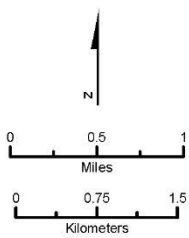


Figure 3.14-C-8 Alternative 3 Impacts to Important Farmland and Grazing Land (Sheet 2 of 12)



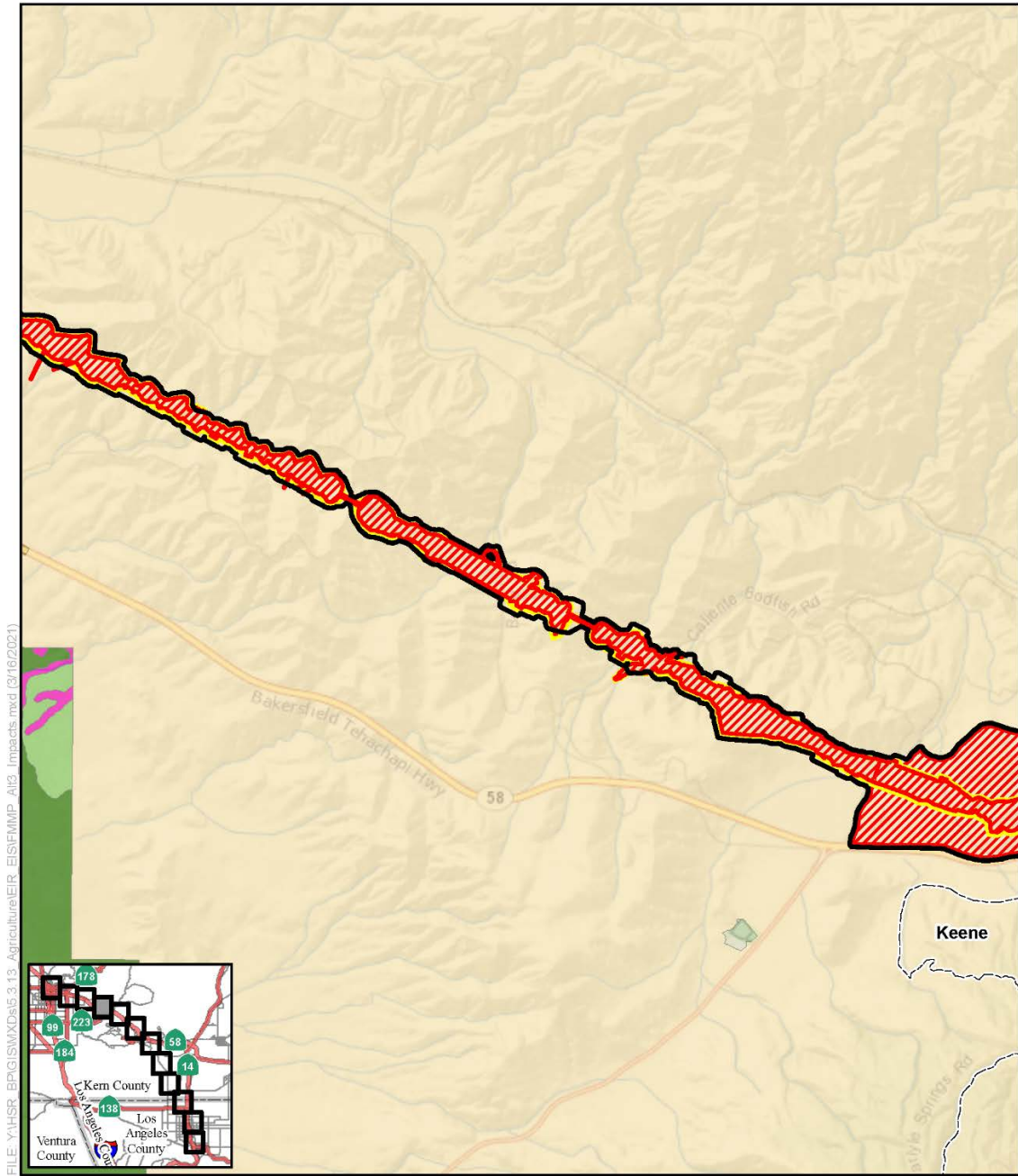
FILE: Y:\HSR_BPG\ISMXD\6.3.13_Agriculture\EIR_EIS\FMMP_Alt3_Impacts.mxd (3/16/2021)

SOURCE: National Geographic (2013); CHSRA (4/2016, 7/2020); California Department of Conservation (2014)



- | | |
|------------------------------|----------------------------------|
| Farmlands Study Area | FMMP Farmlands |
| Lancaster North A/B LMF/MOWF | Prime Farmland |
| Avenue M LMF/MOWF | Farmland of Statewide Importance |
| Alternative 3 Impact Areas | Unique Farmland |
| Permanent | Grazing Land |
| Temporary | Confined Animal Agriculture |

Figure 3.14-C-8 Alternative 3 Impacts to Important Farmland and Grazing Land
(Sheet 3 of 12)

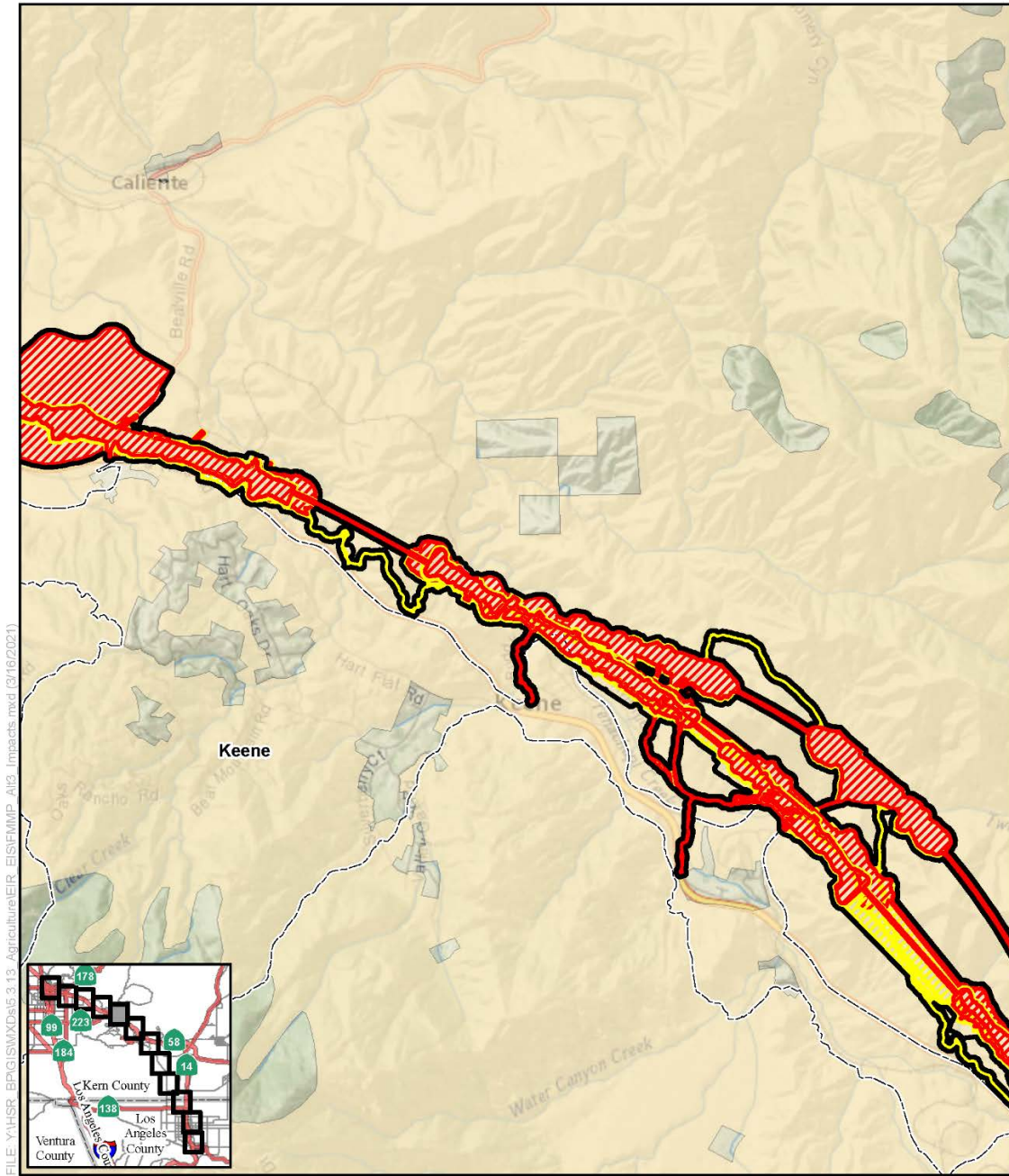


FILE: Y:\HSR_BPG\GIS\XDs\5.3.13_Agriculture\EIR_EIS\FMMP_A13_Impacts.mxd (3/16/2021)

SOURCE: National Geographic (2013); CHSRA (4/2016, 7/2020); California Department of Conservation (2014)

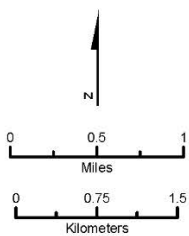


Figure 3.14-C-8 Alternative 3 Impacts to Important Farmland and Grazing Land
(Sheet 4 of 12)



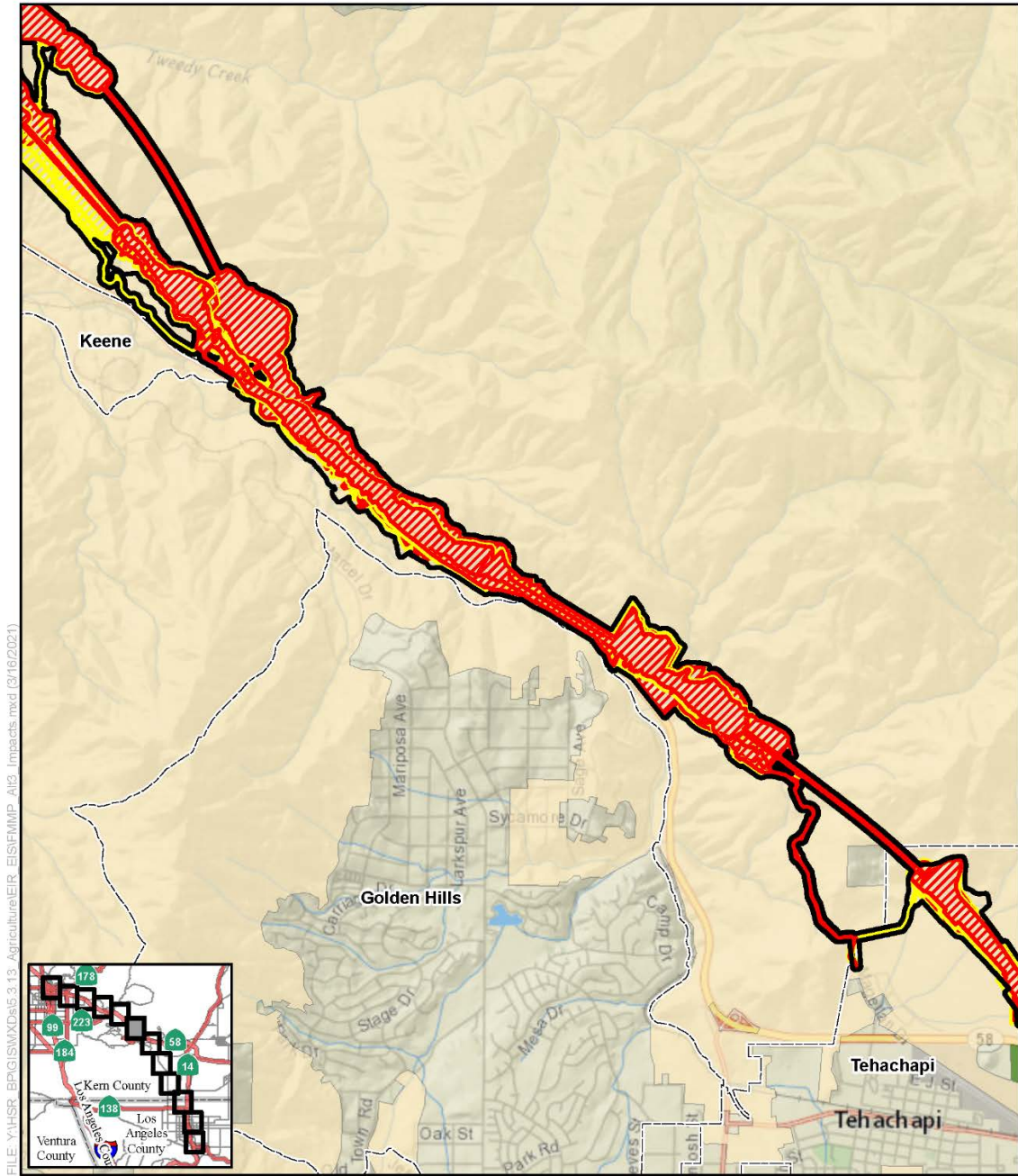
FILE: Y:\HSR_BP\GIS\XDS\5.3.13_Agriculture\EIR_EIS\FMMP_A13_Impacts.mxd (3/16/2021)

SOURCE: National Geographic (2013); CHSRA (4/2016, 7/2020); California Department of Conservation (2014)



- | | |
|------------------------------|----------------------------------|
| Farmlands Study Area | FMMP Farmlands |
| Lancaster North A/B LMF/MOWF | Farmland of Statewide Importance |
| Avenue M LMF/MOWF | Unique Farmland |
| Alternative 3 Impact Areas | |
| Permanent | Grazing Land |
| Temporary | Confined Animal Agriculture |

Figure 3.14-C-8 Alternative 3 Impacts to Important Farmland and Grazing Land
(Sheet 5 of 12)

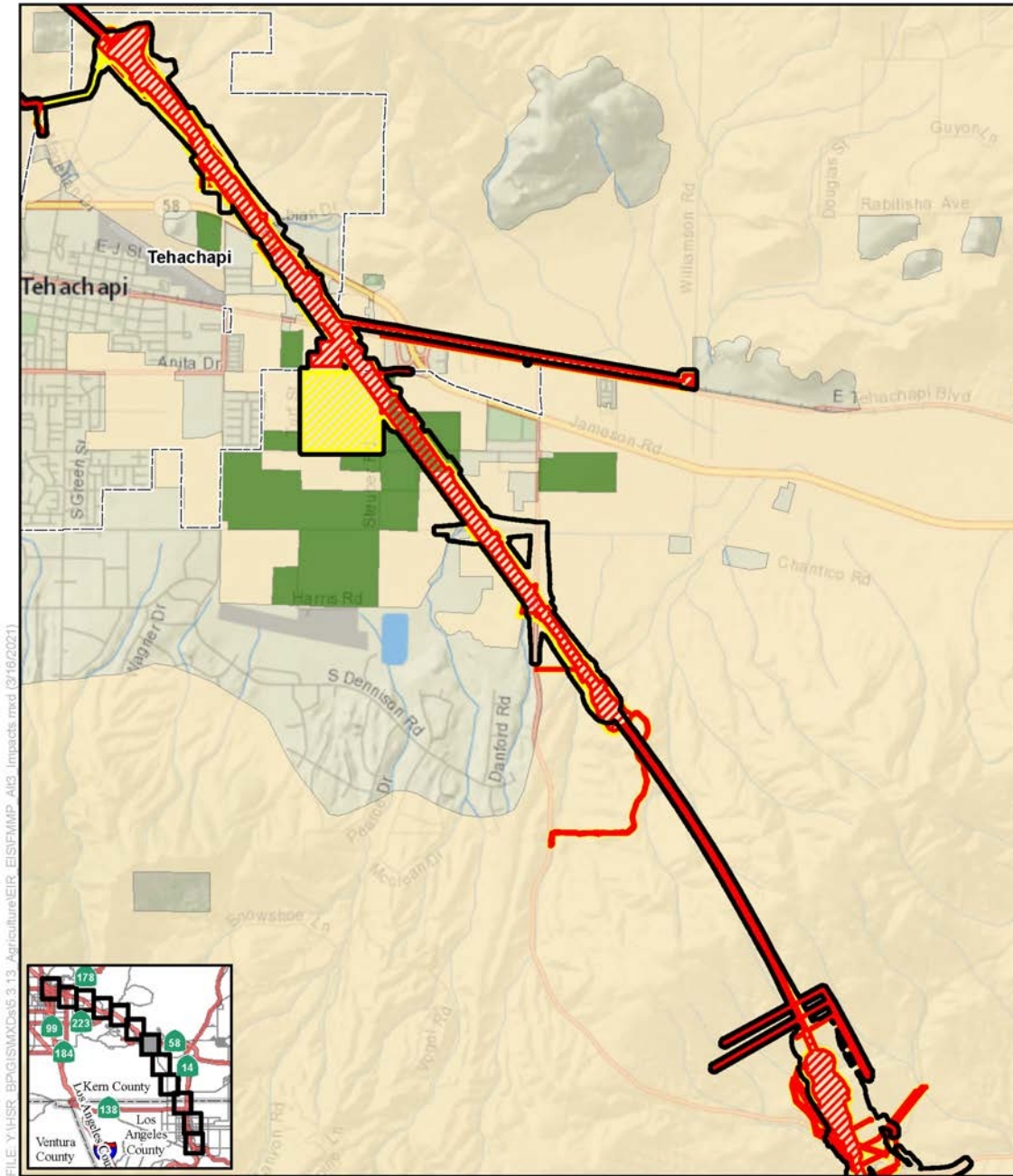


FILE: Y:\HSR_BPG\GIS\XDs\5.3.13_Agriculture\EIR_EIS\FMMP_A13_Impacts.mxd (3/16/2021)

SOURCE: National Geographic (2013); CHSRA (4/2016, 7/2020); California Department of Conservation (2014)

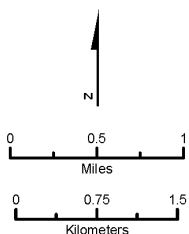


Figure 3.14-C-8 Alternative 3 Impacts to Important Farmland and Grazing Land
(Sheet 6 of 12)



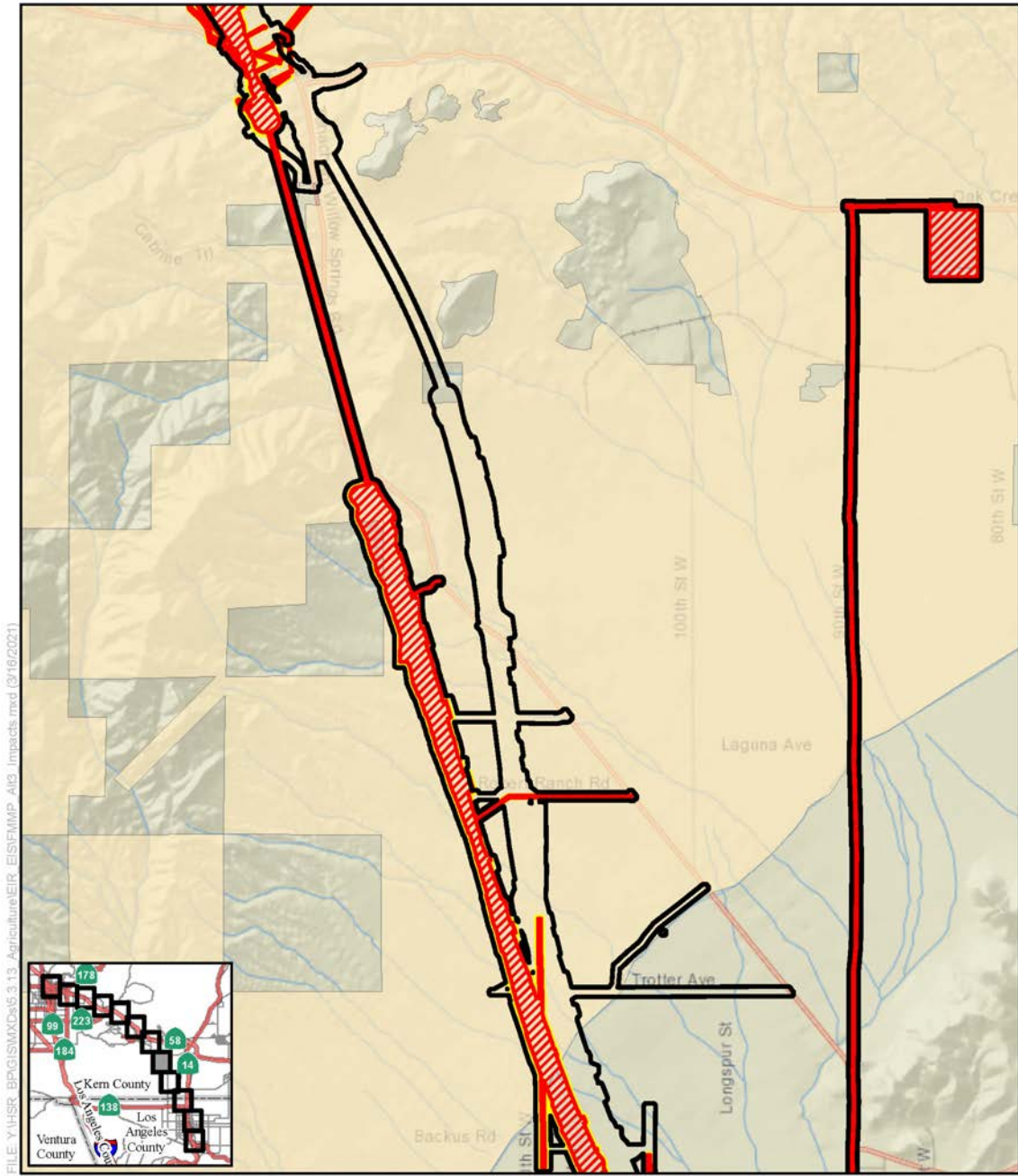
FILE: Y:\HSR_BPG\GISMXDs\6.3.13_Agriculture\EIR_EIS\FMMP_Alt3_Impacts.mxd (3/16/2021)

SOURCE: National Geographic (2013); CHSRA (4/2016, 7/2020); California Department of Conservation (2014)



- | | |
|------------------------------|----------------------------------|
| Farmlands Study Area | FMMP Farmlands |
| Lancaster North A/B LMF/MOWF | Farmland of Statewide Importance |
| Avenue M LMF/MOWF | Unique Farmland |
| Alternative 3 Impact Areas | |
| Permanent | Grazing Land |
| Temporary | Confined Animal Agriculture |

Figure 3.14-C-8 Alternative 3 Impacts to Important Farmland and Grazing Land
(Sheet 7 of 12)



FILE: Y:\HSR_BPG\GISMXD\6_3_13_Agriculture\EIR_EIS\FMMP_AIG_Impacts.mxd (3/16/2021)

SOURCE: National Geographic (2013); CHSRA (4/2016, 7/2020); California Department of Conservation (2014)

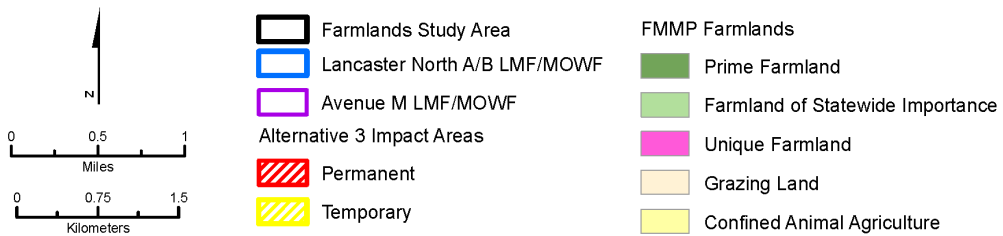
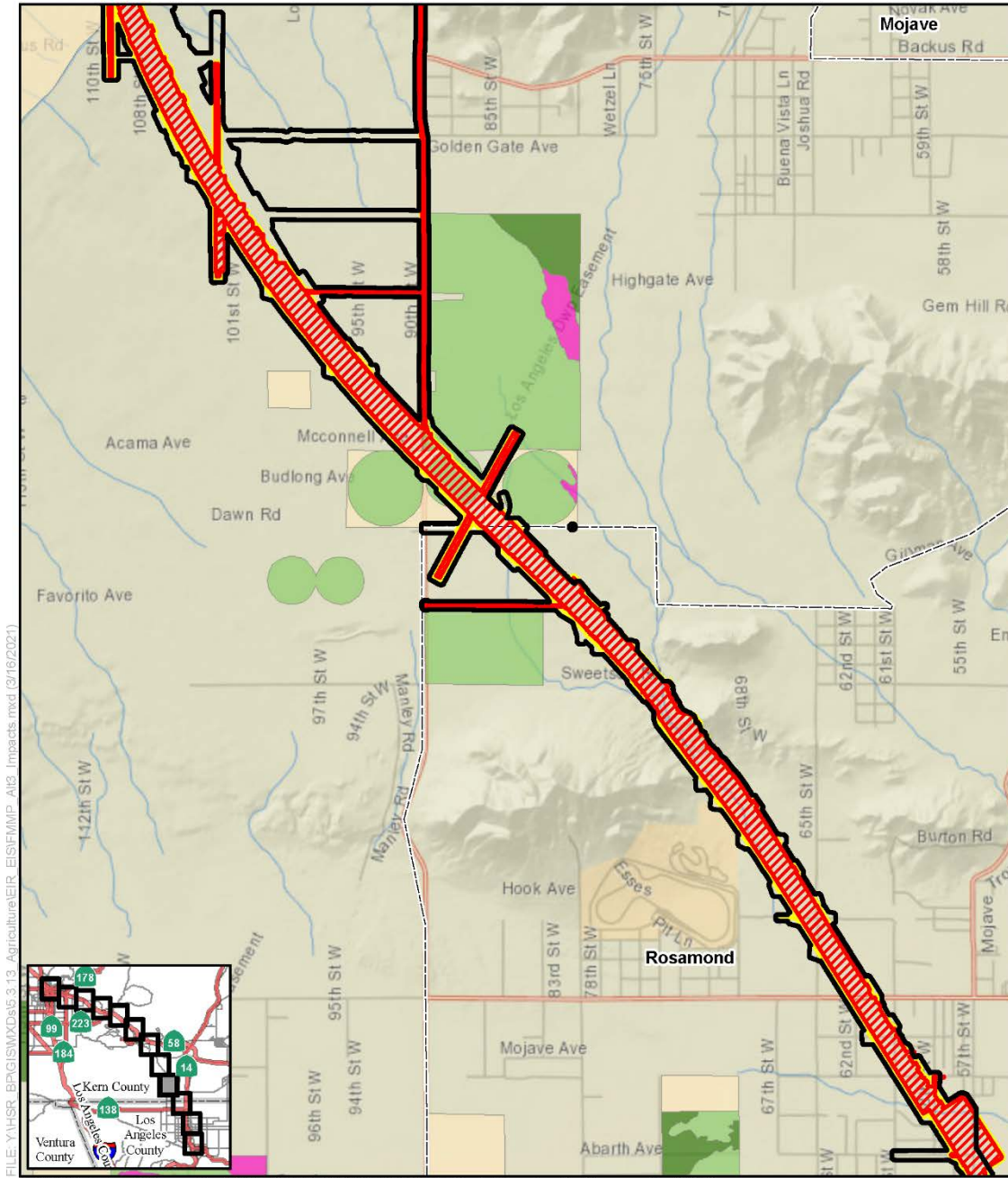
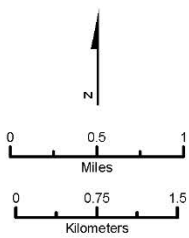


Figure 3.14-C-8 Alternative 3 Impacts to Important Farmland and Grazing Land (Sheet 8 of 12)

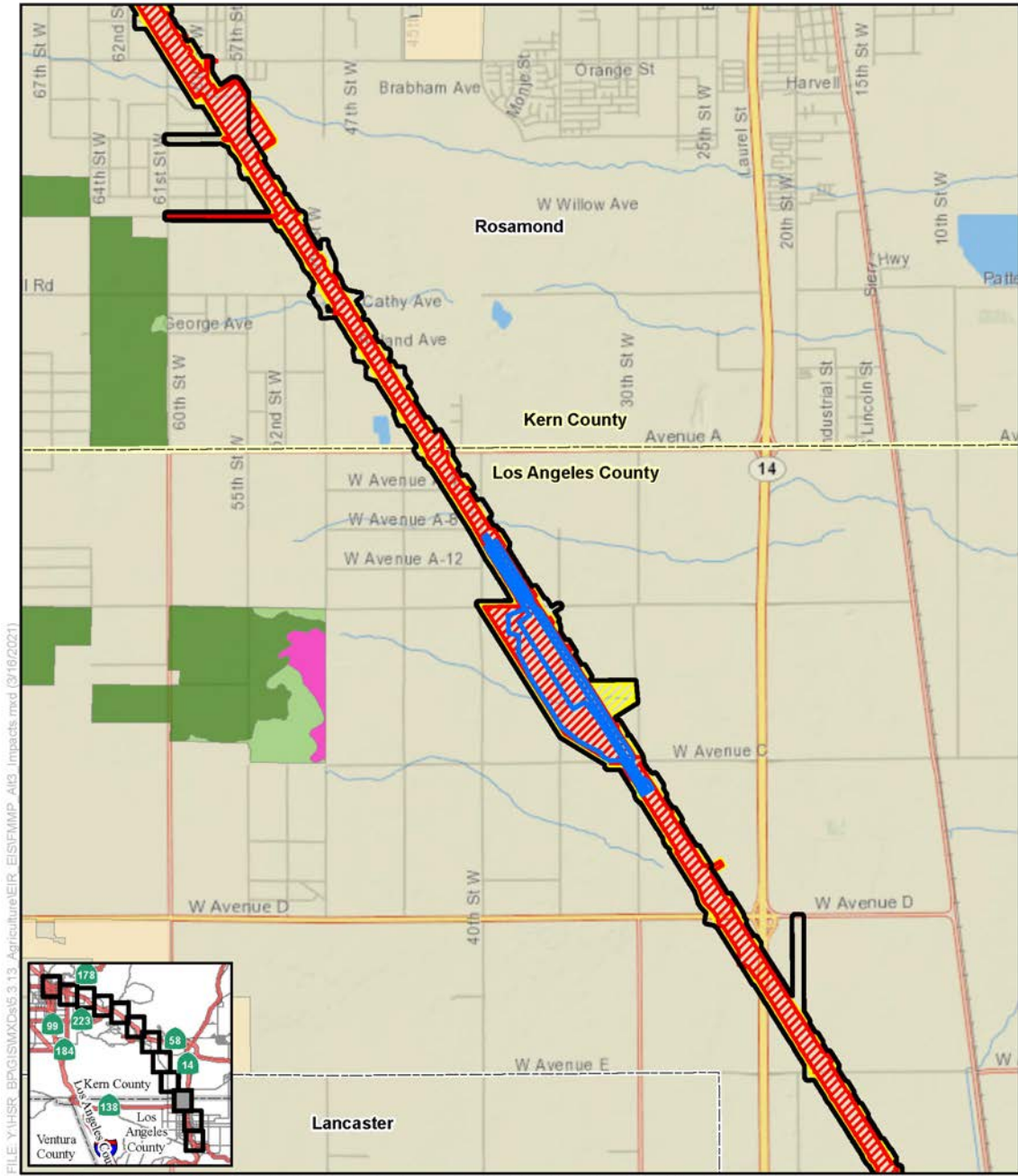


SOURCE: National Geographic (2013); CHSRA (4/2016, 7/2020); California Department of Conservation (2014)



- | | |
|-----------------------------------|----------------------------------|
| Farmlands Study Area | FMMP Farmlands |
| Lancaster North A/B LMF/MOWF | Prime Farmland |
| Avenue M LMF/MOWF | Farmland of Statewide Importance |
| Alternative 3 Impact Areas | |
| Permanent | Unique Farmland |
| Temporary | Grazing Land |
| | Confined Animal Agriculture |

Figure 3.14-C-8 Alternative 3 Impacts to Important Farmland and Grazing Land
(Sheet 9 of 12)



FILE: Y:\HSR_BPG\GIS\MapDocs\3.13_Agriculture\EIR_EIS\FMMP_AIG_Impacts.mxd (3/16/2021)

SOURCE: National Geographic (2013); CHSRA (4/2016, 7/2020); California Department of Conservation (2014)

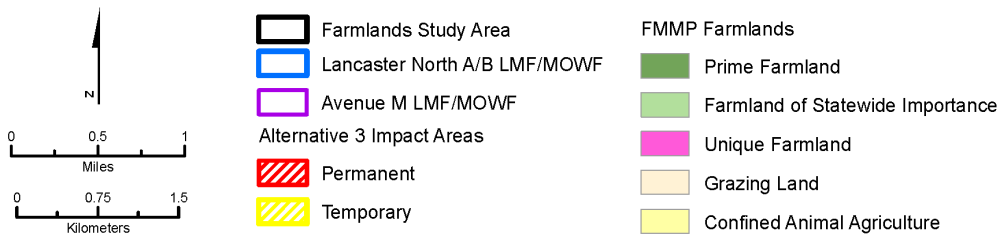
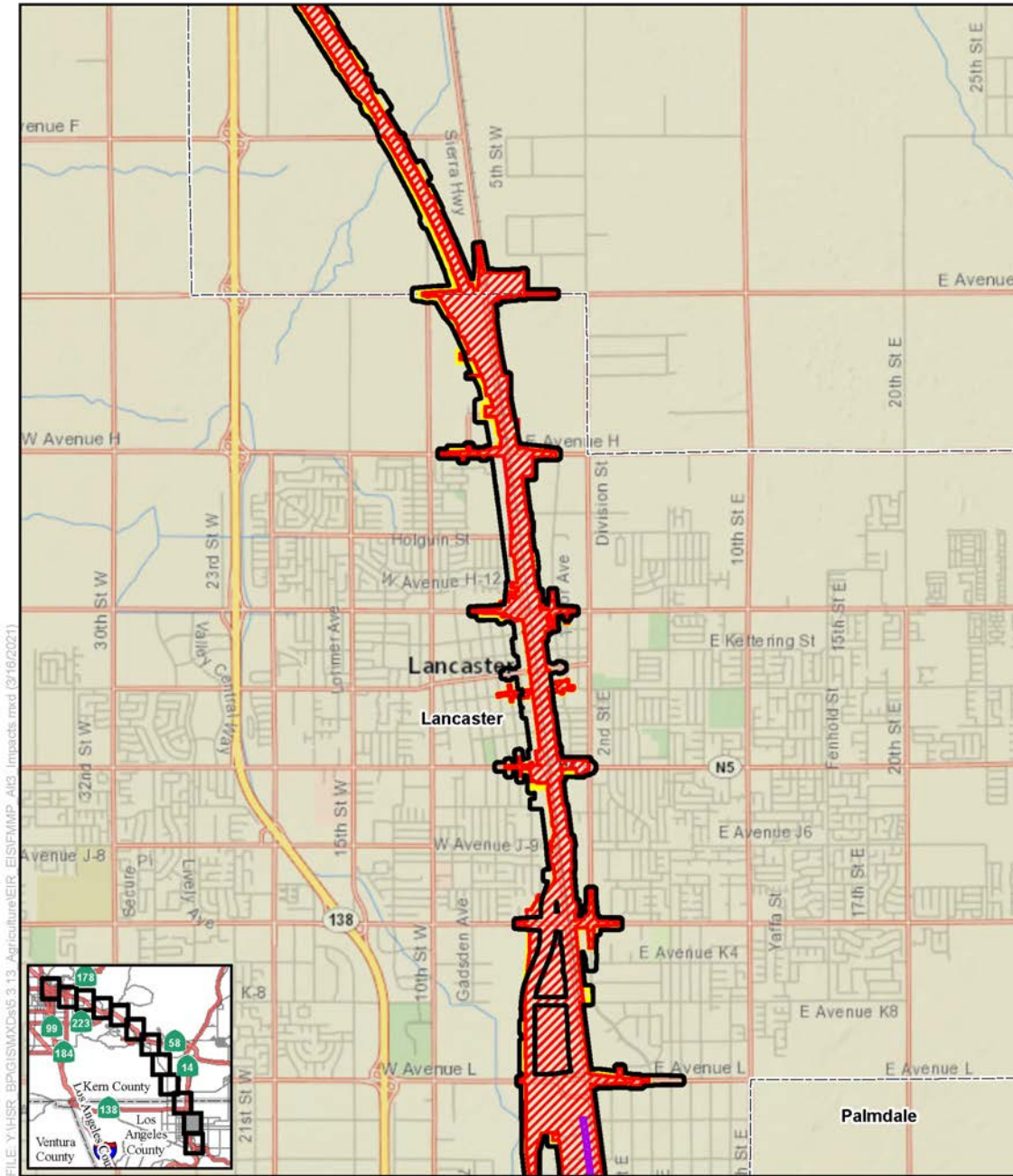
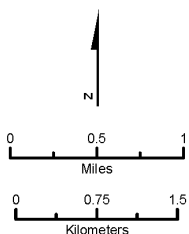


Figure 3.14-C-8 Alternative 3 Impacts to Important Farmland and Grazing Land
(Sheet 10 of 12)

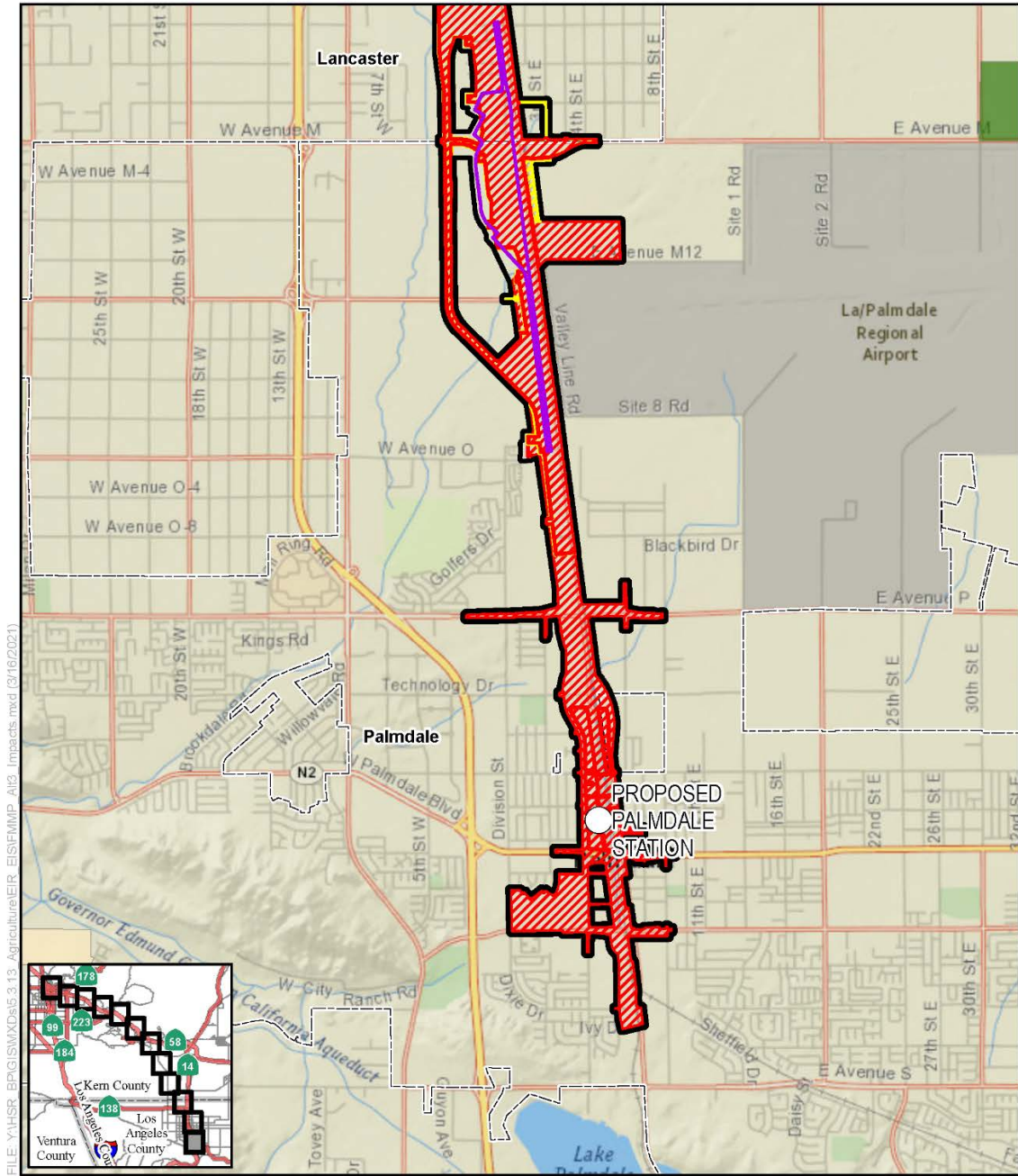


SOURCE: National Geographic (2013); CHSRA (4/2016, 7/2020); California Department of Conservation (2014)



- | | |
|-----------------------------------|----------------------------------|
| Farmlands Study Area | FMMP Farmlands |
| Lancaster North A/B LMF/MOWF | Prime Farmland |
| Avenue M LMF/MOWF | Farmland of Statewide Importance |
| Alternative 3 Impact Areas | |
| Permanent | Unique Farmland |
| Temporary | Grazing Land |
| | Confined Animal Agriculture |

Figure 3.14-C-8 Alternative 3 Impacts to Important Farmland and Grazing Land (Sheet 11 of 12)

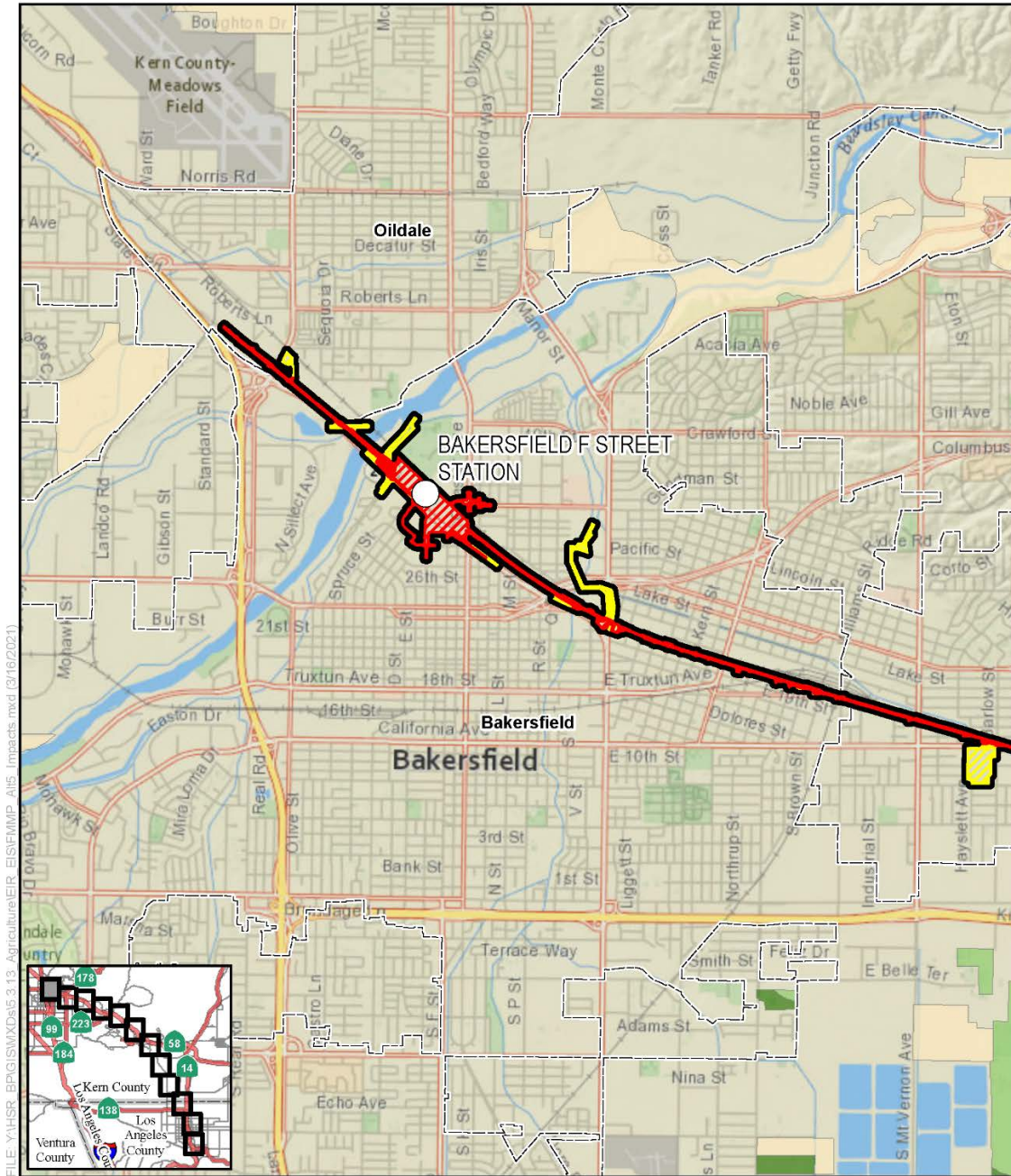


FILE: Y:\HSR_BPG\GIS\MapDocs\3.13_Agriculture\EIR_EIS\FMMP_A13_Impacts.mxd (3/16/2021)

SOURCE: National Geographic (2013); CHSRA (4/2016, 7/2020); California Department of Conservation (2014)



Figure 3.14-C-8 Alternative 3 Impacts to Important Farmland and Grazing Land (Sheet 12 of 12)

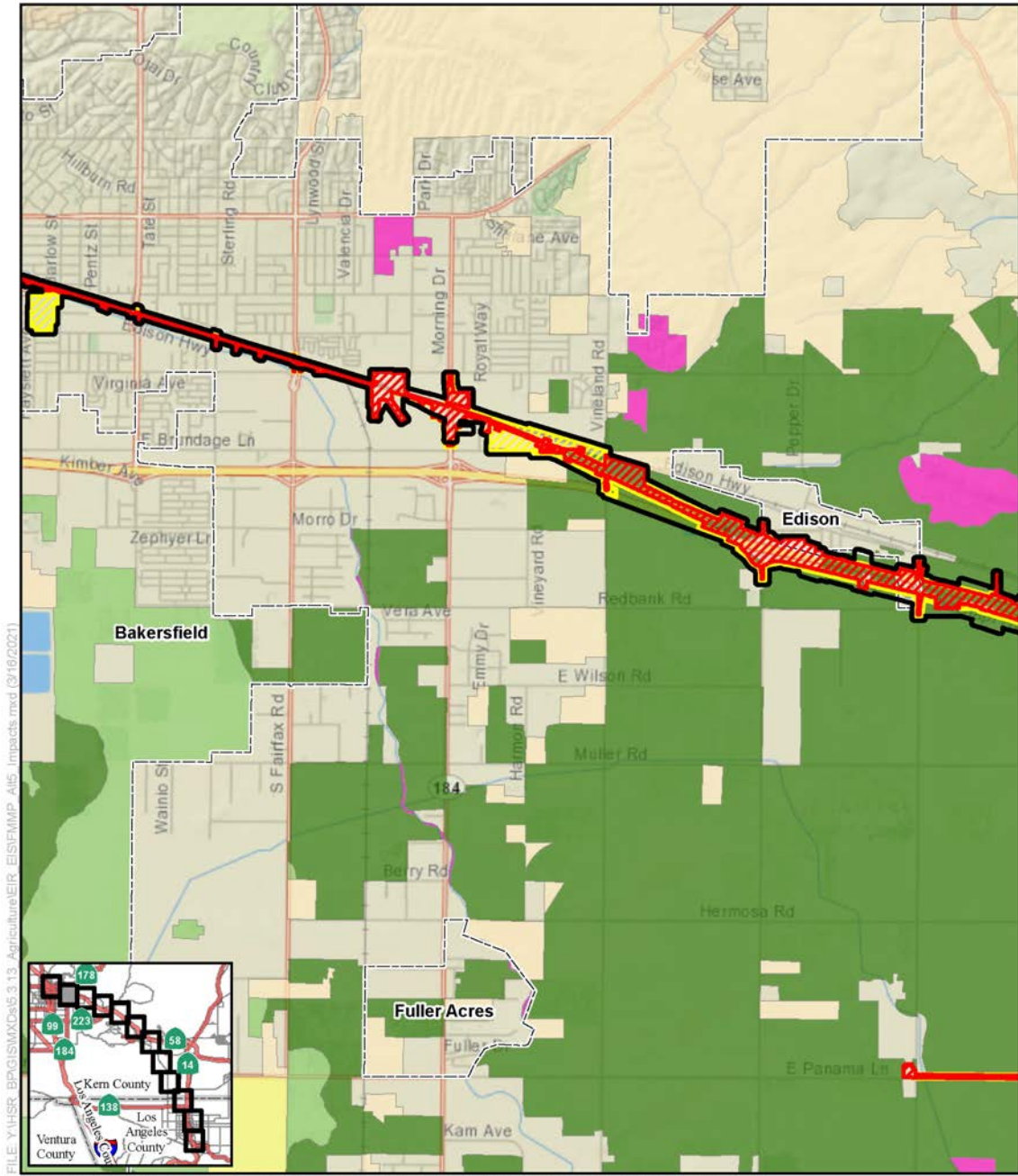


FILE: Y:\HSR_BPG\GIS\Map5.3.13_Agriculture\EIR_EIS\FMMP_Alt5_Impacts.mxd (3/16/2021)

SOURCE: National Geographic (2013); CHSRA (4/2016, 7/2020); California Department of Conservation (2014)



Figure 3.14-C-9 Alternative 5 Impacts to Important Farmland and Grazing Land
(Sheet 1 of 12)



FILE: Y:\HSR_BPG\GISMXD\6.3.13_Agriculture\EIR_EIS\FMMP_Alt5_Impacts.mxd (3/16/2021)

SOURCE: National Geographic (2013); CHSRA (4/2016, 7/2020); California Department of Conservation (2014)

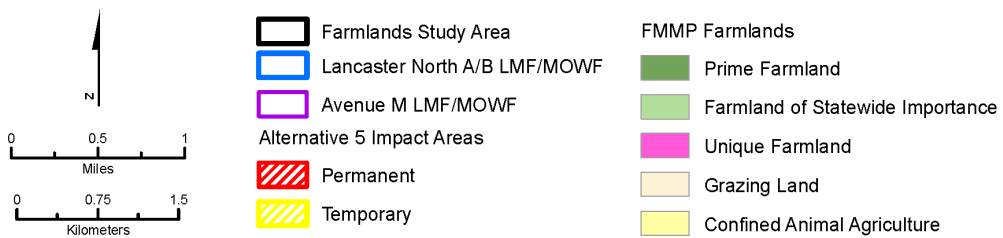
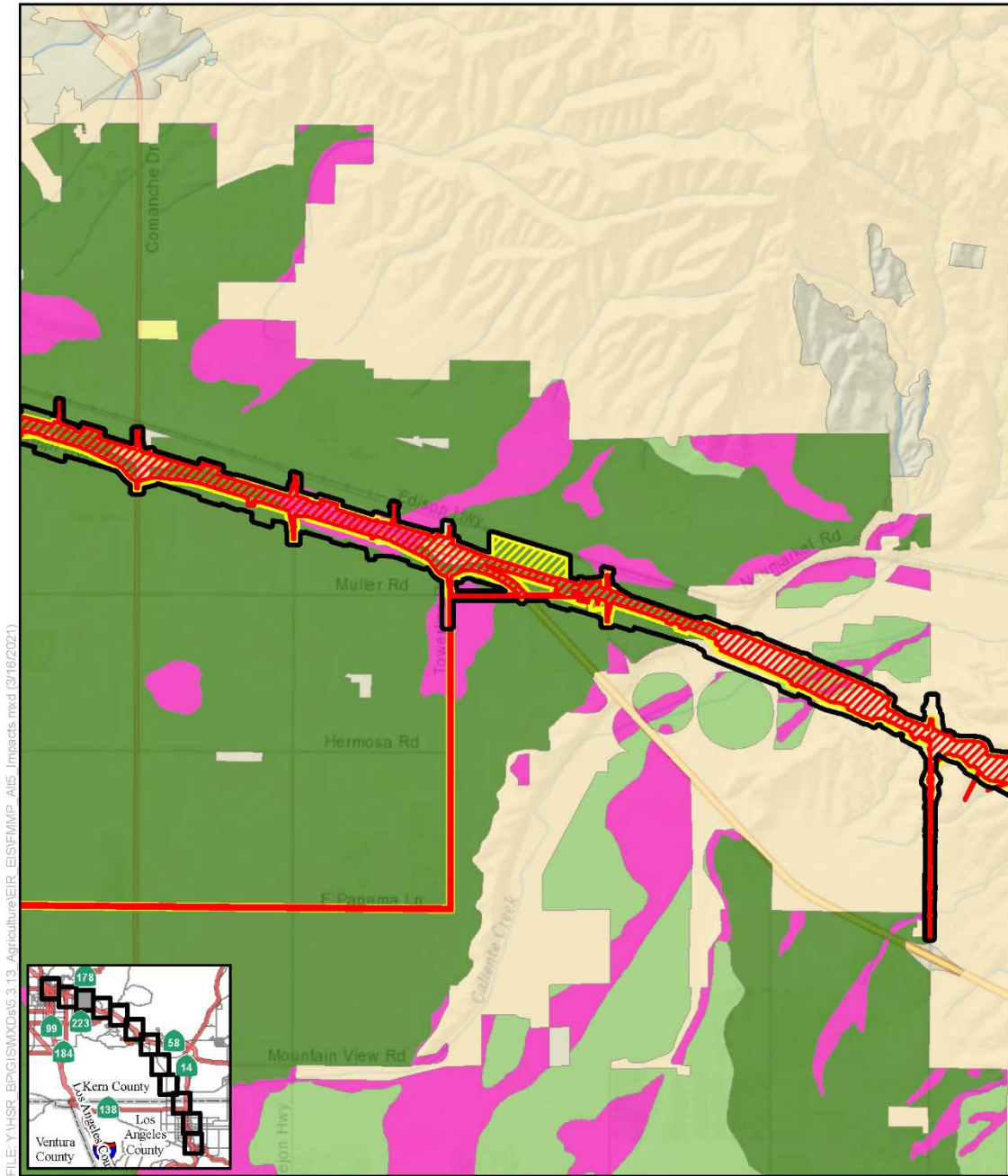
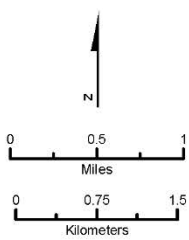


Figure 3.14-C-9 Alternative 5 Impacts to Important Farmland and Grazing Land
(Sheet 2 of 12)



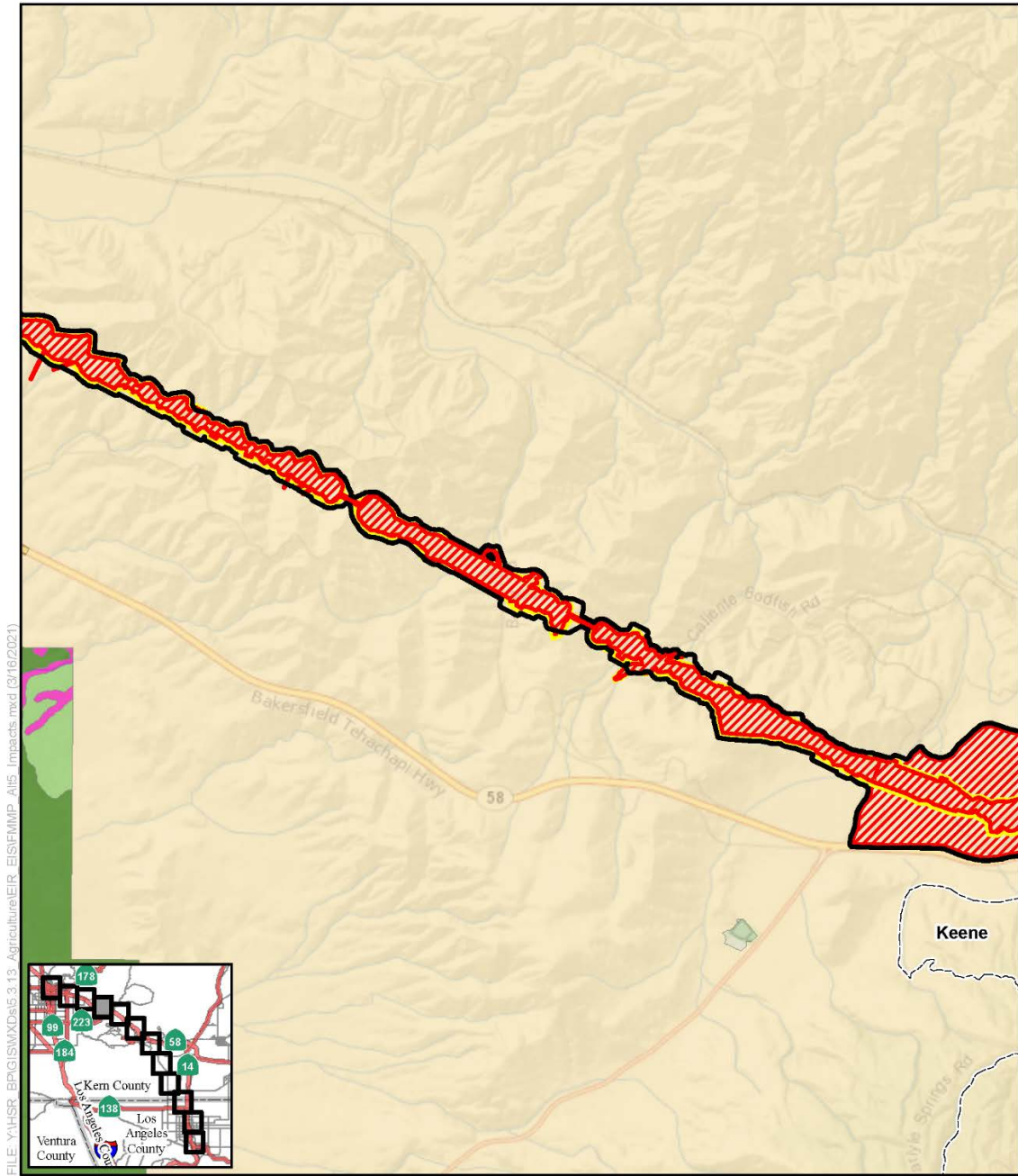
FILE: Y:\HSR_BPG\ISMXD\6.3.13_Agriculture\EIR_EIS\FMMP_A165_Impacts.mxd (3/16/2021)

SOURCE: National Geographic (2013); CHSRA (4/2016, 7/2020); California Department of Conservation (2014)



- | | |
|------------------------------|----------------------------------|
| Farmlands Study Area | FMMP Farmlands |
| Lancaster North A/B LMF/MOWF | Prime Farmland |
| Avenue M LMF/MOWF | Farmland of Statewide Importance |
| Alternative 5 Impact Areas | Unique Farmland |
| Permanent | Grazing Land |
| Temporary | Confined Animal Agriculture |

Figure 3.14-C-9 Alternative 5 Impacts to Important Farmland and Grazing Land
(Sheet 3 of 12)

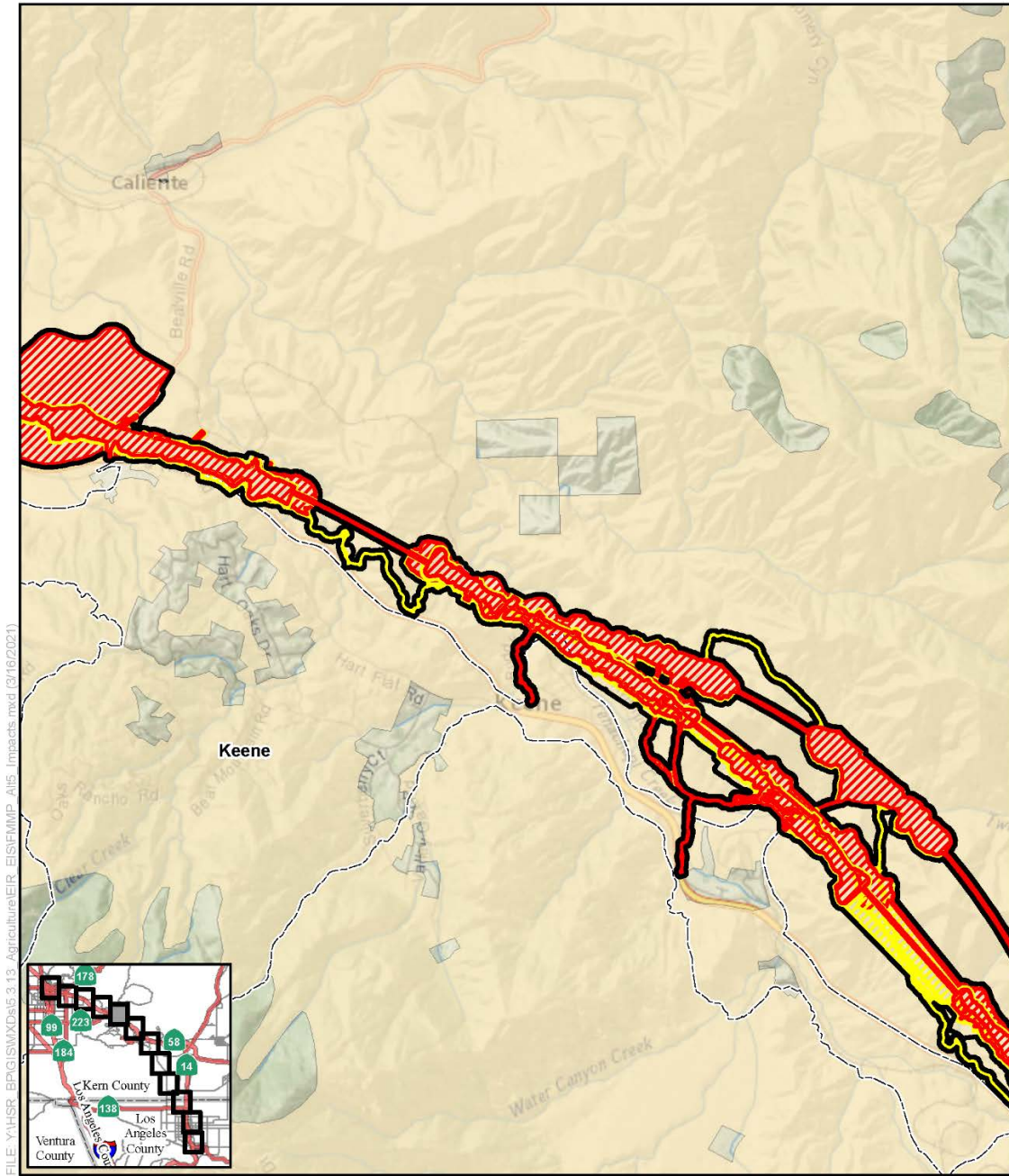


FILE: Y:\HSR_BPG\GISMXDs\5.3.13_Agriculture\EIR_EIS\FMMP_A15_Impacts.mxd (3/16/2021)

SOURCE: National Geographic (2013); CHSRA (4/2016, 7/2020); California Department of Conservation (2014)

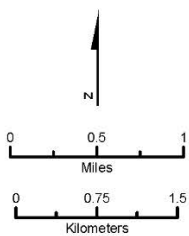


Figure 3.14-C-9 Alternative 5 Impacts to Important Farmland and Grazing Land
(Sheet 4 of 12)



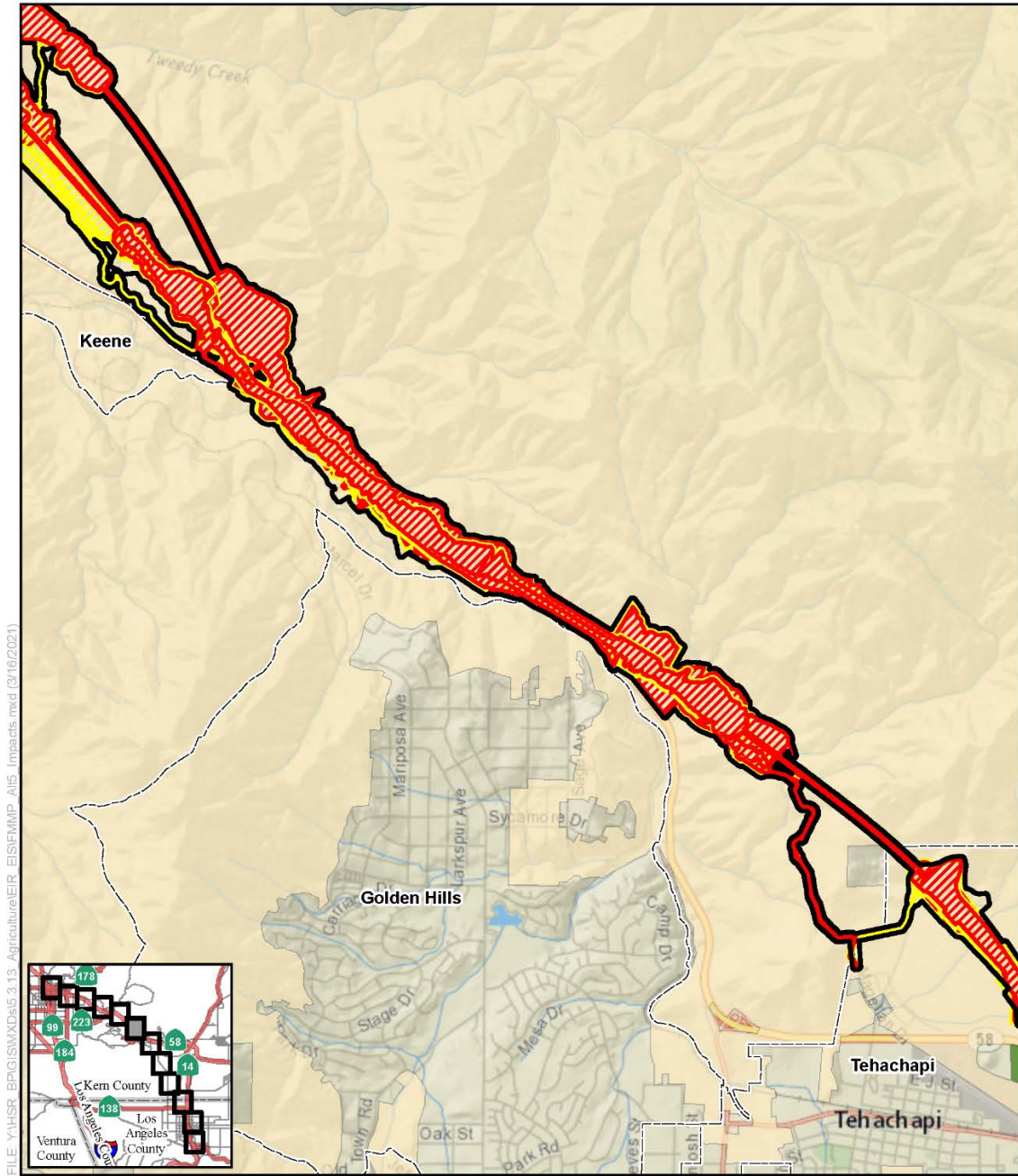
FILE: Y:\HSR_BP\GIS\XDS\5.3.13_Agriculture\EIR_EIS\FMMP_A15_Impacts.mxd (3/16/2021)

SOURCE: National Geographic (2013); CHSRA (4/2016, 7/2020); California Department of Conservation (2014)



- | | |
|-----------------------------------|----------------------------------|
| Farmlands Study Area | FMMP Farmlands |
| Lancaster North A/B LMF/MOWF | Farmland of Statewide Importance |
| Avenue M LMF/MOWF | Unique Farmland |
| Alternative 5 Impact Areas | Grazing Land |
| Permanent | Confined Animal Agriculture |
| Temporary | |

Figure 3.14-C-9 Alternative 5 Impacts to Important Farmland and Grazing Land
(Sheet 5 of 12)

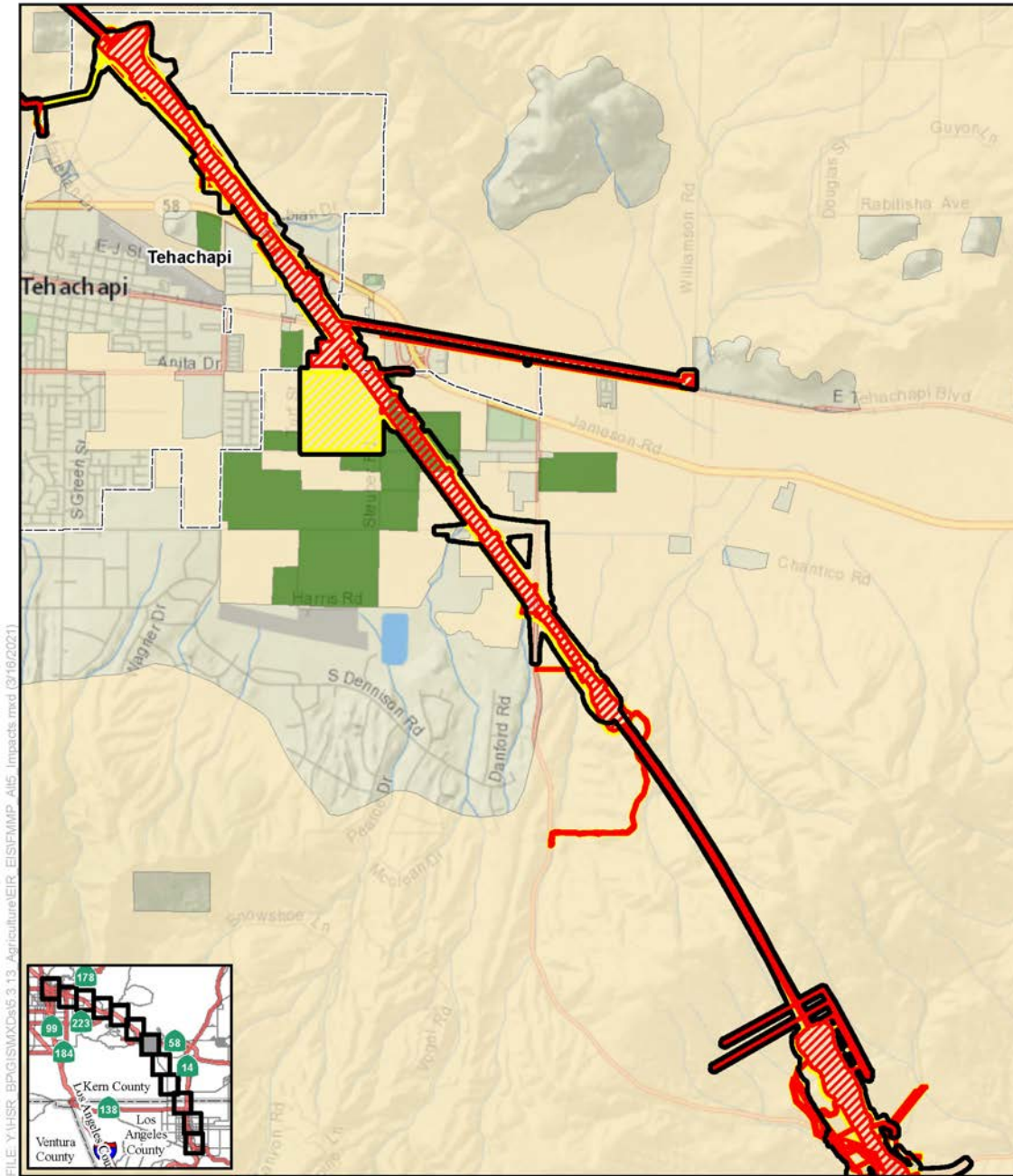


FILE: Y:\HSR_BPG\GIS\XDs\5.3.13_Agriculture\EIR_EIS\FMMP_Alt5_Impacts.mxd (3/16/2021)

SOURCE: National Geographic (2013); CHSRA (4/2016, 7/2020); California Department of Conservation (2014)

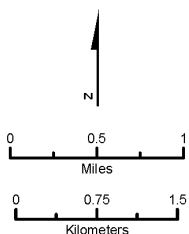


Figure 3.14-C-9 Alternative 5 Impacts to Important Farmland and Grazing Land
(Sheet 6 of 12)



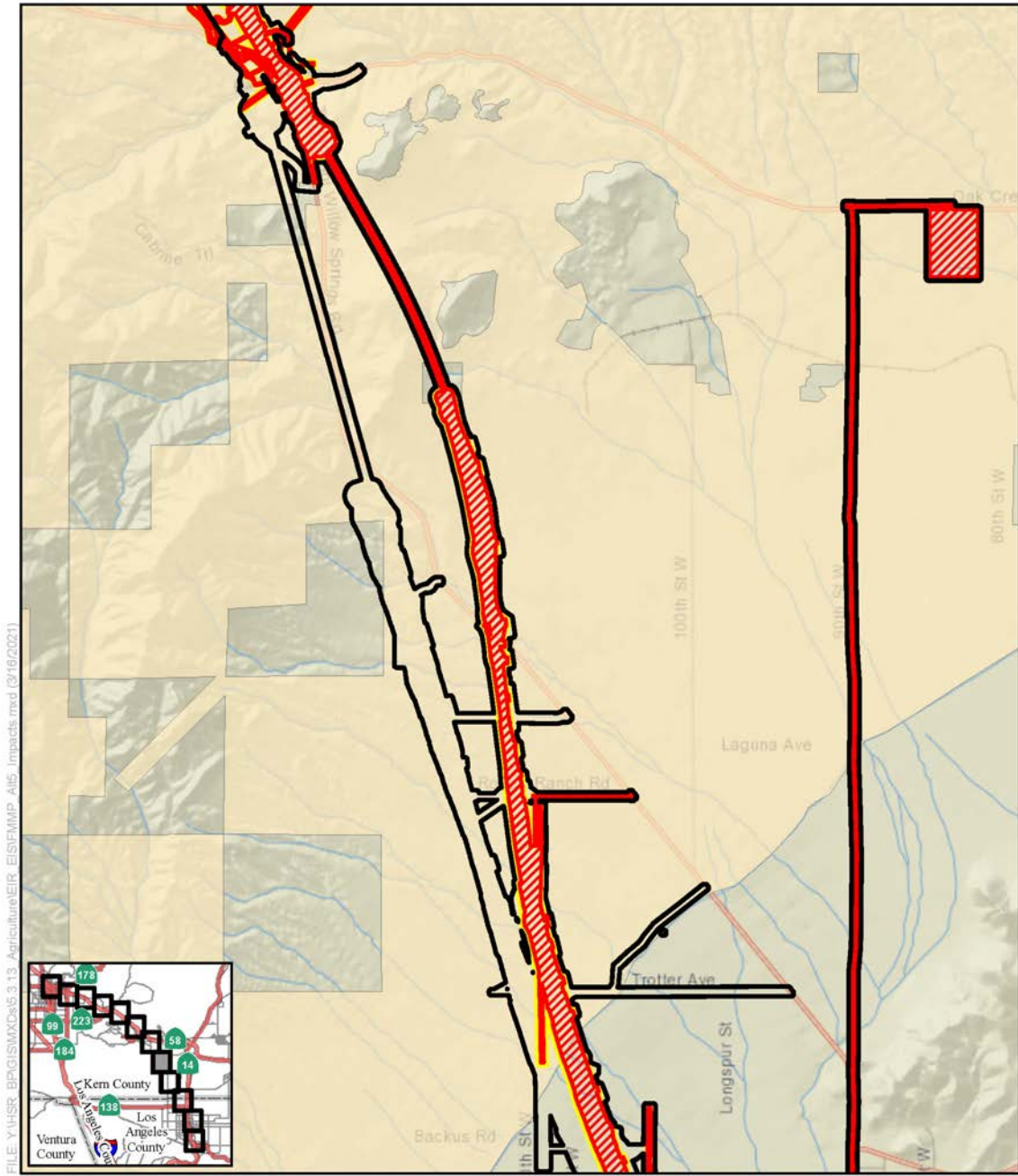
FILE: Y:\HSR_BPG\GIS\MXD\5.3.13_Agriculture\EIR_EIS\FMMP_Alt5_Impacts.mxd (3/16/2021)

SOURCE: National Geographic (2013); CHSRA (4/2016, 7/2020); California Department of Conservation (2014)



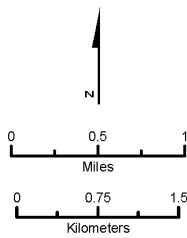
- | | |
|------------------------------|----------------------------------|
| Farmlands Study Area | FMMP Farmlands |
| Lancaster North A/B LMF/MOWF | Prime Farmland |
| Avenue M LMF/MOWF | Farmland of Statewide Importance |
| Alternative 5 Impact Areas | Unique Farmland |
| Permanent | Grazing Land |
| Temporary | Confined Animal Agriculture |

Figure 3.14-C-9 Alternative 5 Impacts to Important Farmland and Grazing Land
(Sheet 7 of 12)



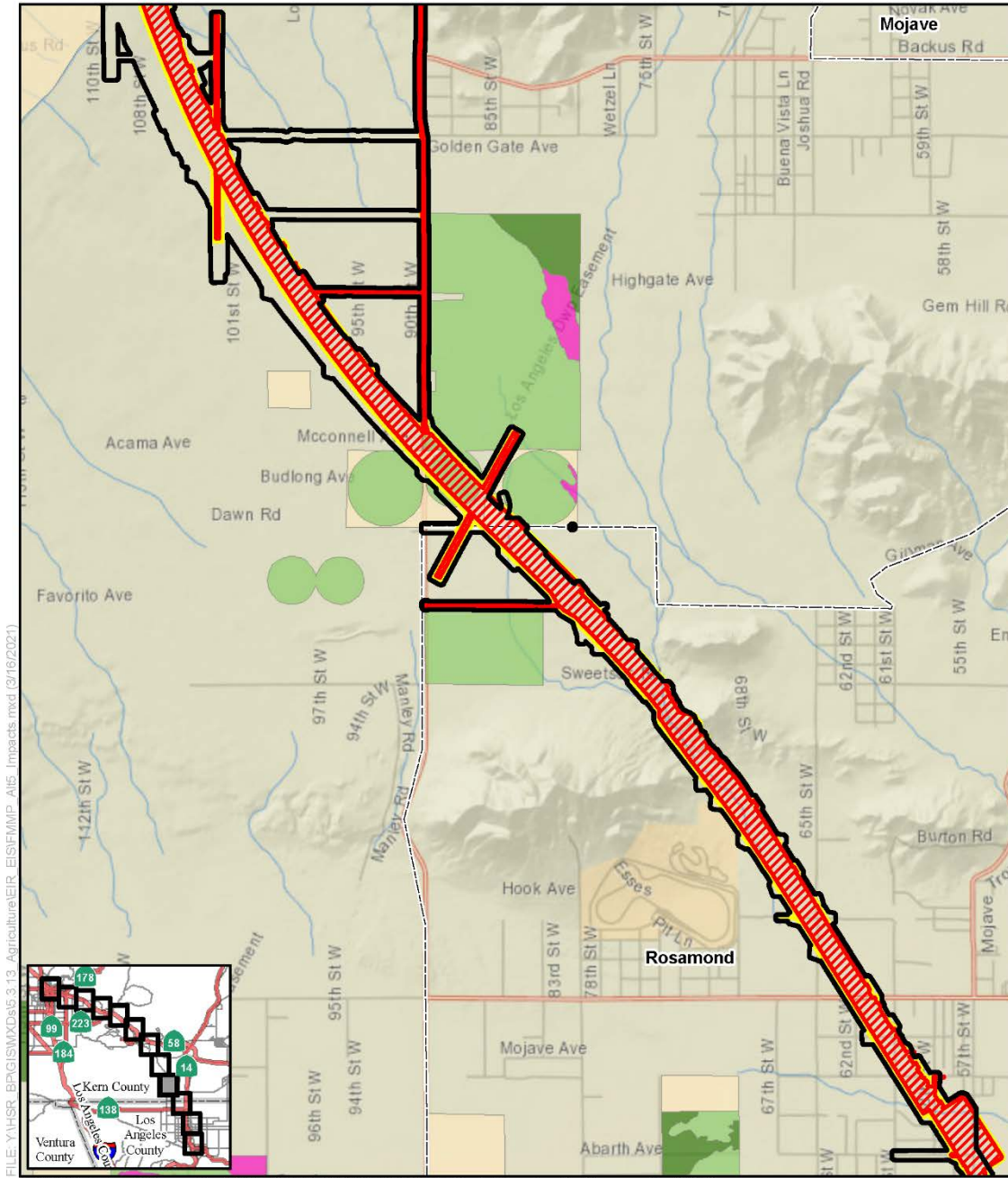
FILE: Y:\HSR_BPG\GISMXD\6.3.13_Agriculture\EIR_EIS\FMMP_Alt5_Impacts.mxd (3/16/2021)

SOURCE: National Geographic (2013); CHSRA (4/2016, 7/2020); California Department of Conservation (2014)

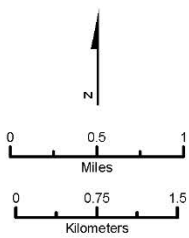


- | | |
|------------------------------|----------------------------------|
| Farmlands Study Area | FMMP Farmlands |
| Lancaster North A/B LMF/MOWF | Prime Farmland |
| Avenue M LMF/MOWF | Farmland of Statewide Importance |
| Alternative 5 Impact Areas | Unique Farmland |
| Permanent | Grazing Land |
| Temporary | Confined Animal Agriculture |

Figure 3.14-C-9 Alternative 5 Impacts to Important Farmland and Grazing Land (Sheet 8 of 12)

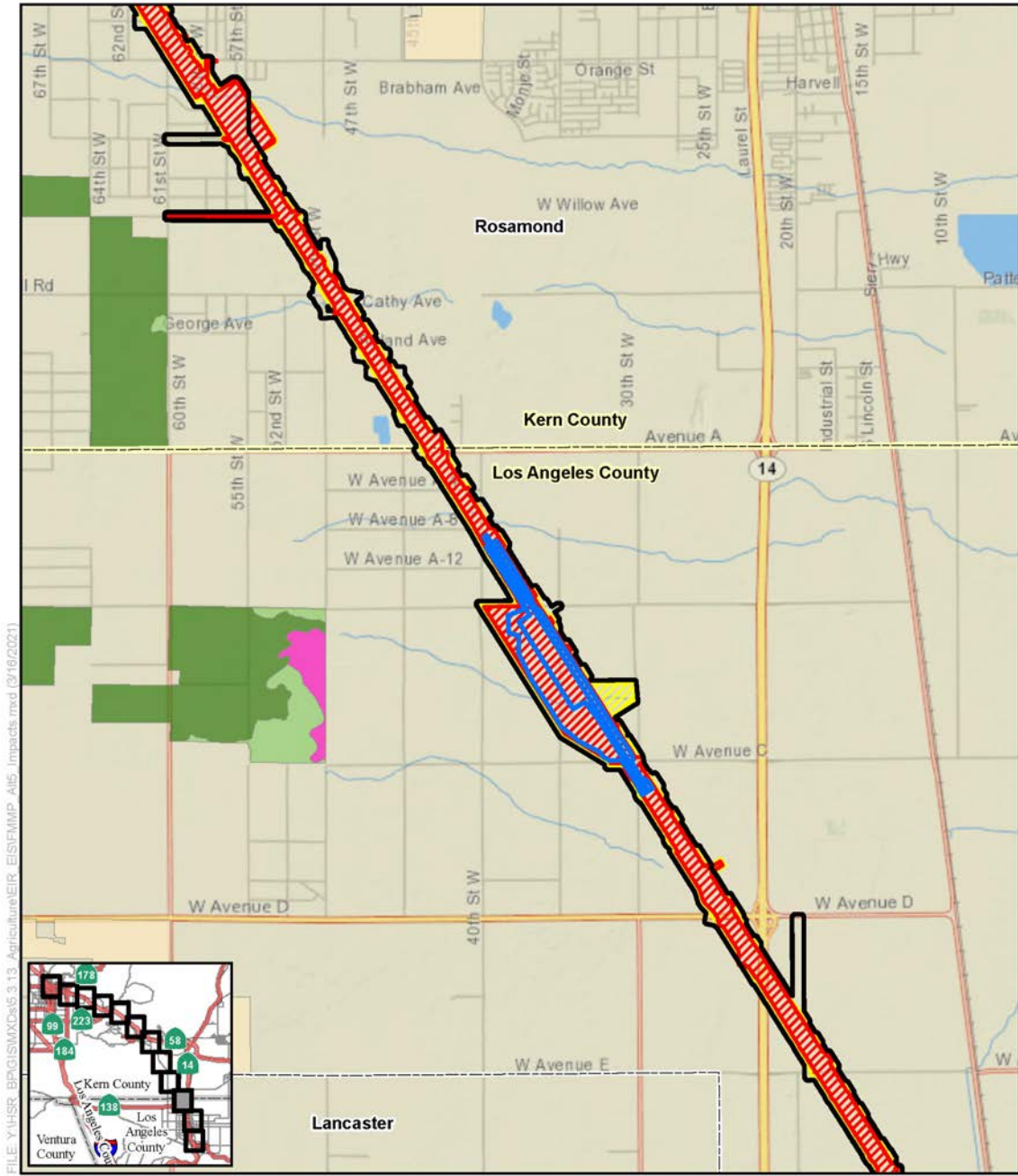


SOURCE: National Geographic (2013); CHSRA (4/2016, 7/2020); California Department of Conservation (2014)



- | | |
|-----------------------------------|----------------------------------|
| Farmlands Study Area | FMMP Farmlands |
| Lancaster North A/B LMF/MOWF | Prime Farmland |
| Avenue M LMF/MOWF | Farmland of Statewide Importance |
| Alternative 5 Impact Areas | |
| Permanent | Unique Farmland |
| Temporary | Grazing Land |
| | Confined Animal Agriculture |

Figure 3.14-C-9 Alternative 5 Impacts to Important Farmland and Grazing Land
(Sheet 9 of 12)



FILE: Y:\HSR_BPG\GISMXDs\6_3_13_Agriculture\EIR_EIS\FMMP_Alt5_Impacts.mxd (3/16/2021)

SOURCE: National Geographic (2013); CHSRA (4/2016, 7/2020); California Department of Conservation (2014)

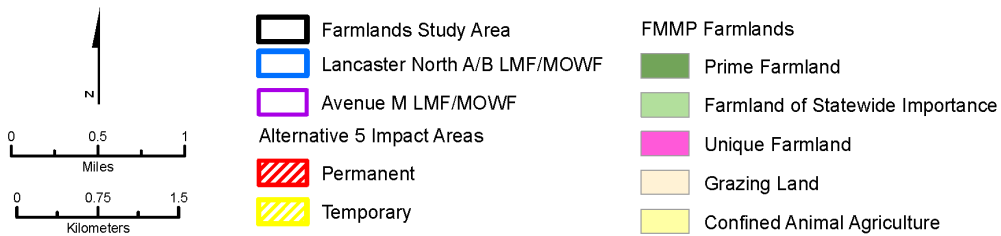
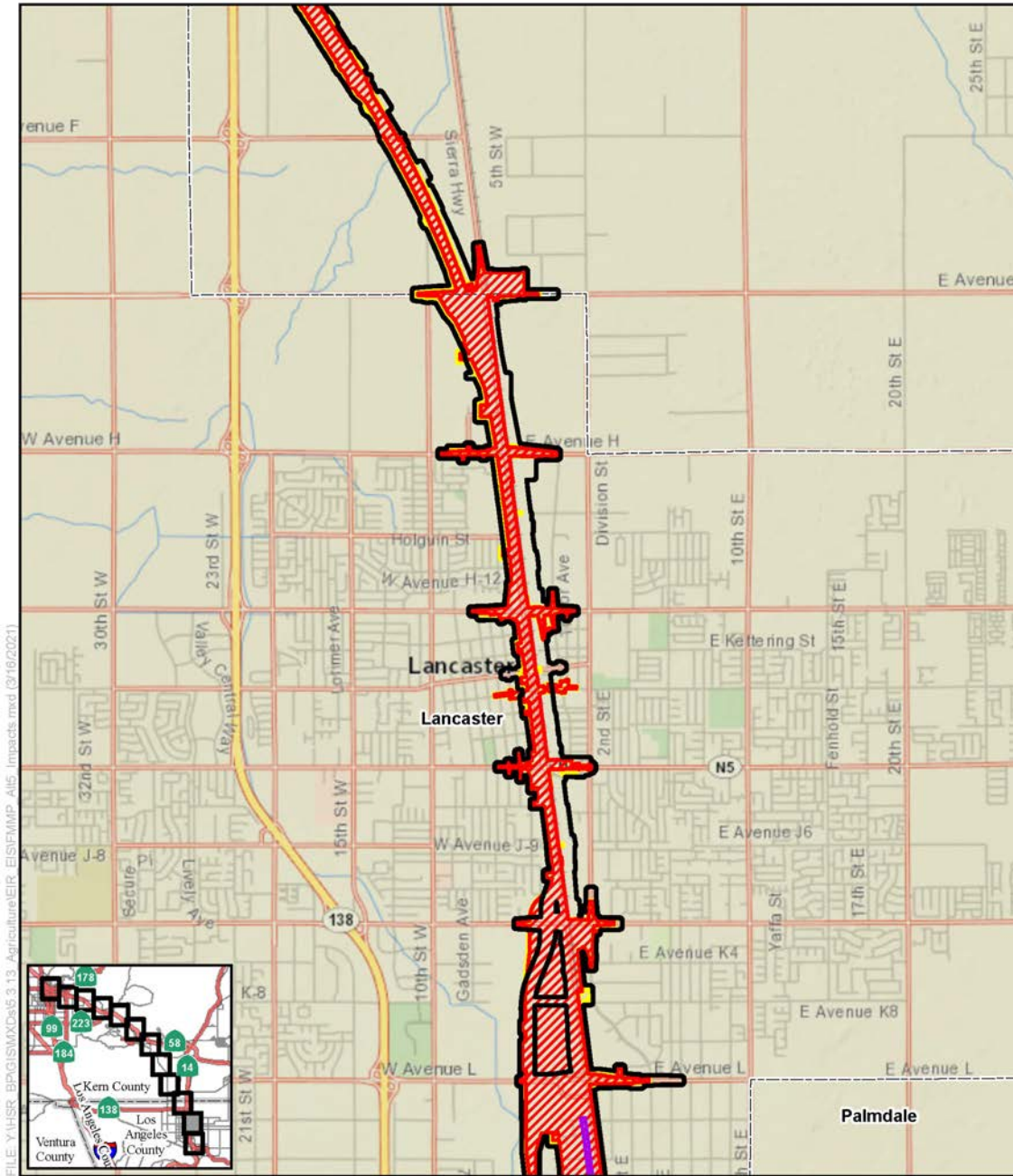
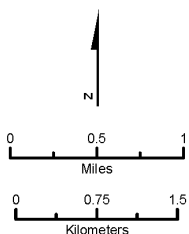


Figure 3.14-C-9 Alternative 5 Impacts to Important Farmland and Grazing Land
(Sheet 10 of 12)

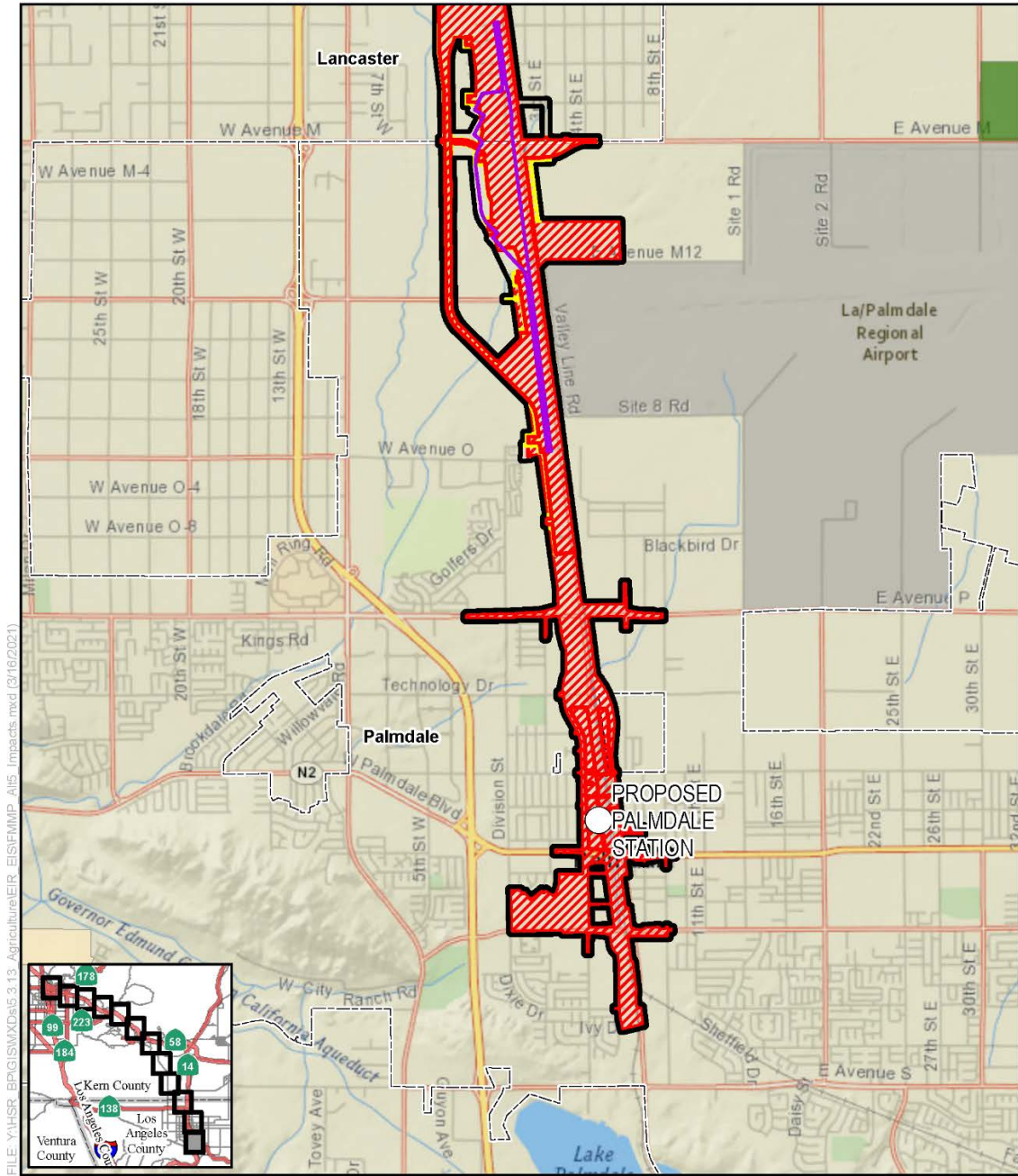


SOURCE: National Geographic (2013); CHSRA (4/2016, 7/2020); California Department of Conservation (2014)



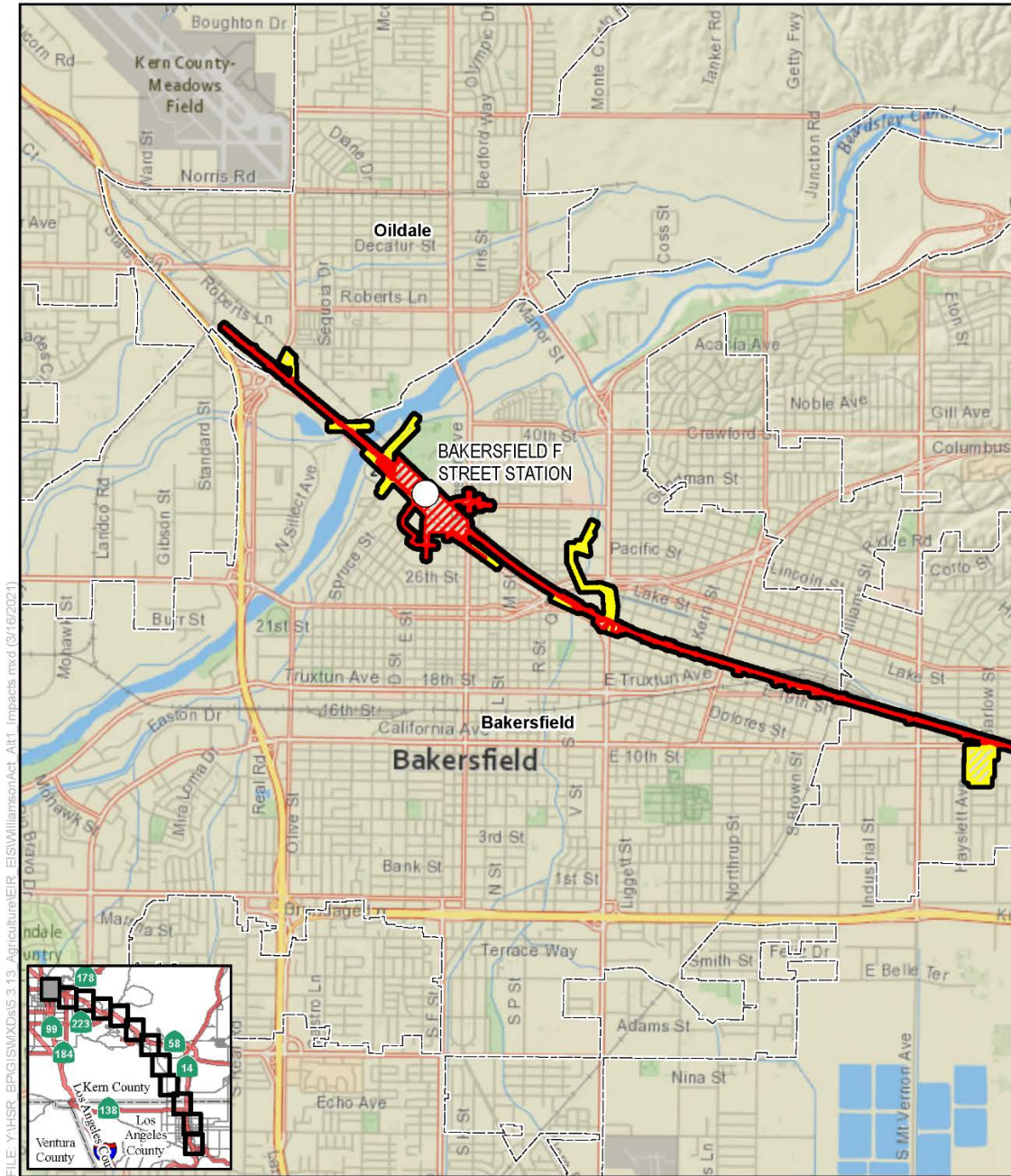
- | | |
|-----------------------------------|----------------------------------|
| Farmlands Study Area | FMMP Farmlands |
| Lancaster North A/B LMF/MOWF | Prime Farmland |
| Avenue M LMF/MOWF | Farmland of Statewide Importance |
| Alternative 5 Impact Areas | Unique Farmland |
| Permanent | Grazing Land |
| Temporary | Confined Animal Agriculture |

Figure 3.14-C-9 Alternative 5 Impacts to Important Farmland and Grazing Land (Sheet 11 of 12)



SOURCE: National Geographic (2013); CHSRA (4/2016, 7/2020); California Department of Conservation (2014)

Figure 3.14-C-9 Alternative 5 Impacts to Important Farmland and Grazing Land (Sheet 12 of 12)

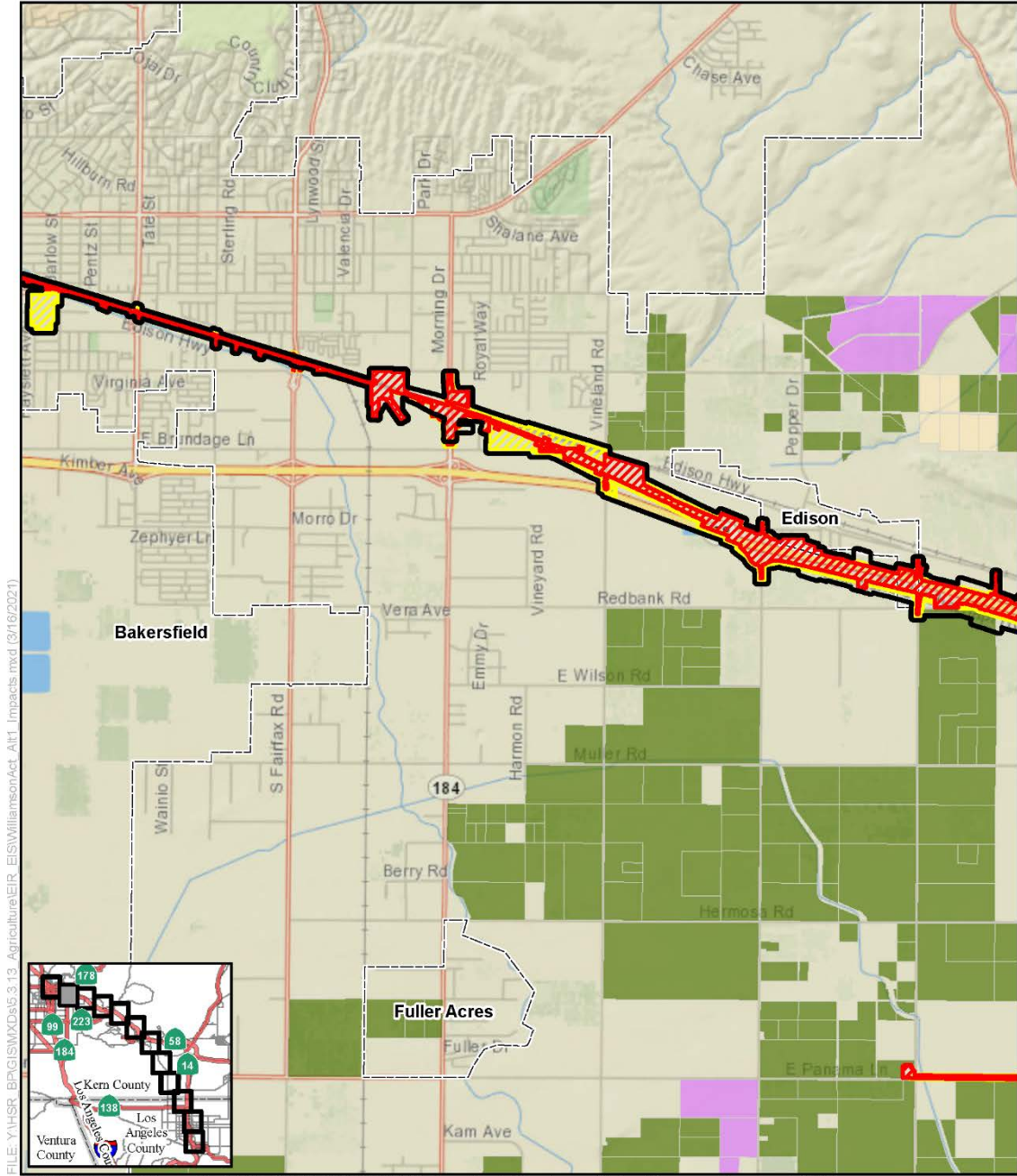


FILE: Y:\HSR_BPG\GIS\Map5.3.13_Agriculture\EIR_EIS\WilliamsonAct_A11_Impacts.mxd (3/16/2021)

SOURCE: National Geographic (2013); CHSRA (4/2016, 7/2020); Kern County Planning and Natural Resources Department (2014)



Figure 3.14-C-10 Alternative 1 Impacts to Williamson Act Contract Land
(Sheet 1 of 12)

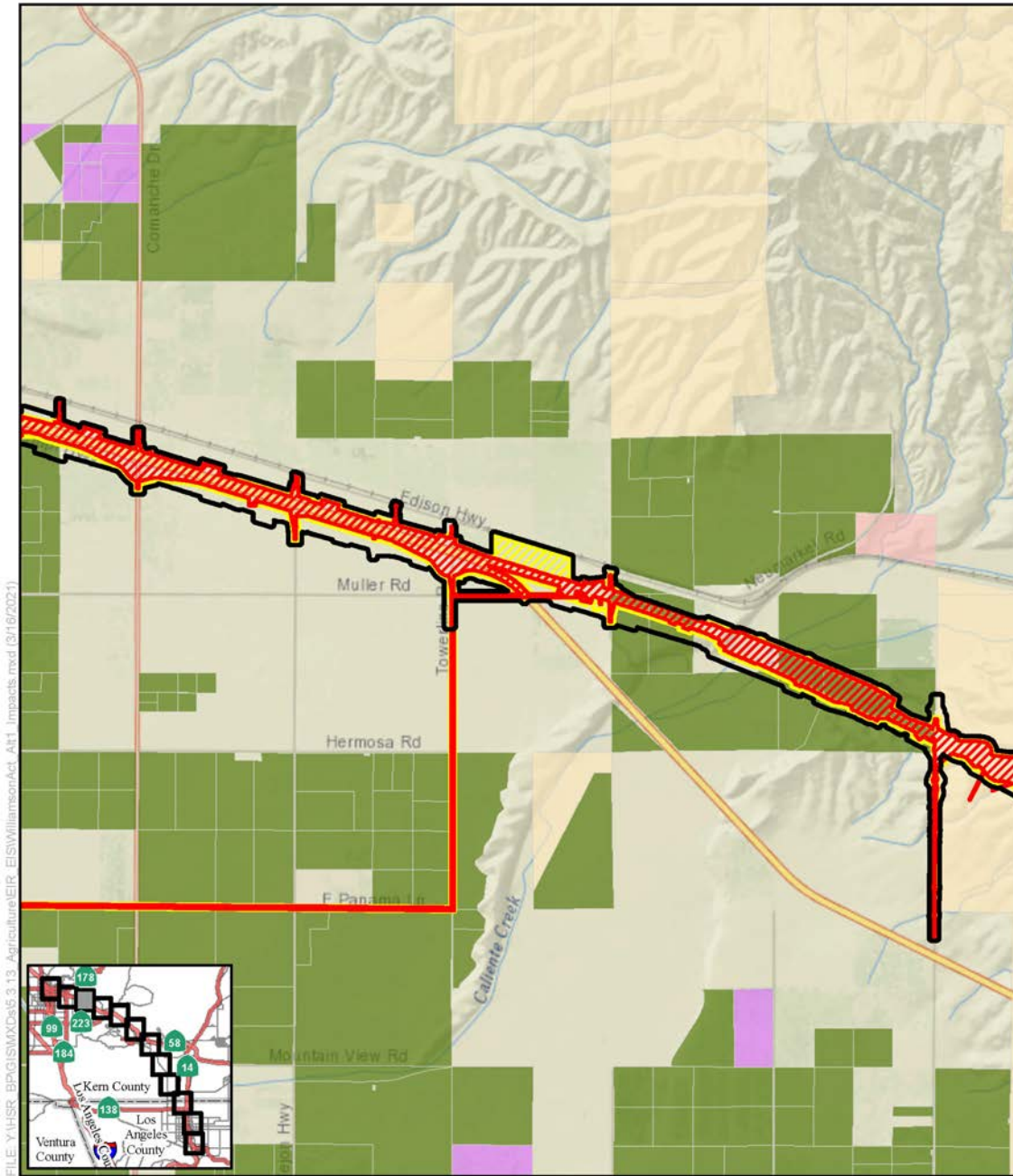


FILE: Y:\HSR_BPG\GISMXDs\5.3.13_Agriculture\EIR_EIS\WilliamsonAct_Alt1_Impacts.mxd (3/16/2021)

SOURCE: National Geographic (2013); CHSRA (4/2016, 7/2020); Kern County Planning and Natural Resources Department (2014)

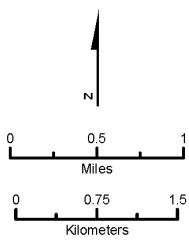


Figure 3.14-C-10 Alternative 1 Impacts to Williamson Act Contract Land (Sheet 2 of 12)



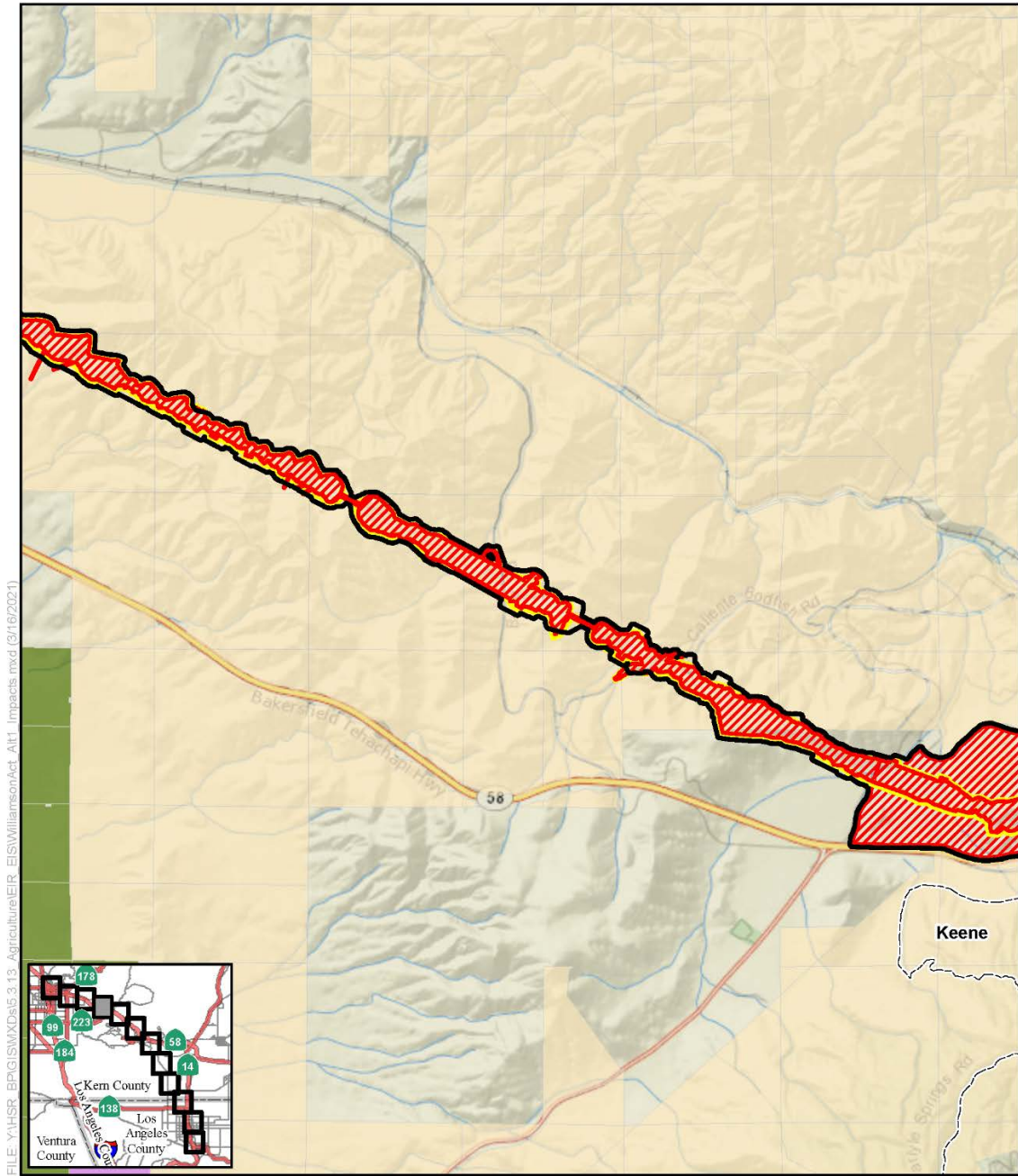
FILE: Y:\HSR_BPG\ISMXD\5 3.13_Agriculture\EIR_EIS\WilliamsonAct_Alt1_Impacts.mxd (3/16/2021)

SOURCE: National Geographic (2013); CHSRA (4/2016, 7/2020); Kern County Planning and Natural Resources Department (2014)



- | | |
|-----------------------------------|------------------------------------|
| Farmlands Study Area | Williamson Act Land |
| Lancaster North A/B LMF/MOWF | Prime Agricultural Land |
| Avenue M LMF/MOWF | Mixed Enrollment Agricultural Land |
| Alternative 1 Impact Areas | |
| Permanent | Farmland Security Zone |
| Temporary | Non-Prime |

Figure 3.14-C-10 Alternative 1 Impacts to Williamson Act Contract Land
(Sheet 3 of 12)

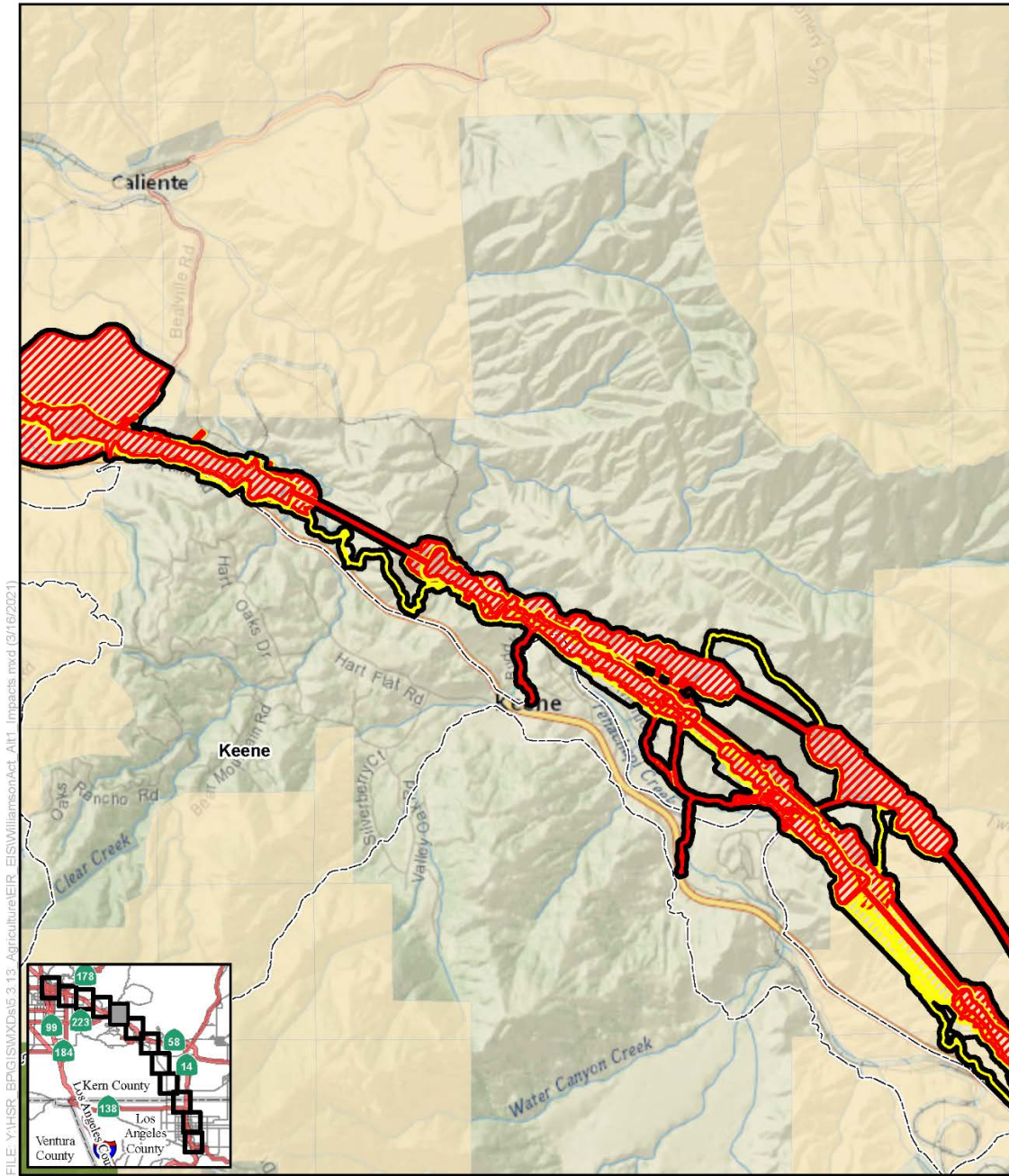


FILE: Y:\HSR_BPG\GISMXDs\5.3.13_Agriculture\EIR_EIS\WilliamsonAct_Alt1_Impacts.mxd (3/16/2021)

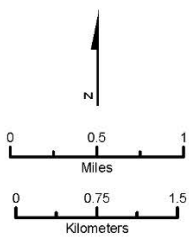
SOURCE: National Geographic (2013); CHSRA (4/2016, 7/2020); Kern County Planning and Natural Resources Department (2014)



Figure 3.14-C-10 Alternative 1 Impacts to Williamson Act Contract Land
(Sheet 4 of 12)

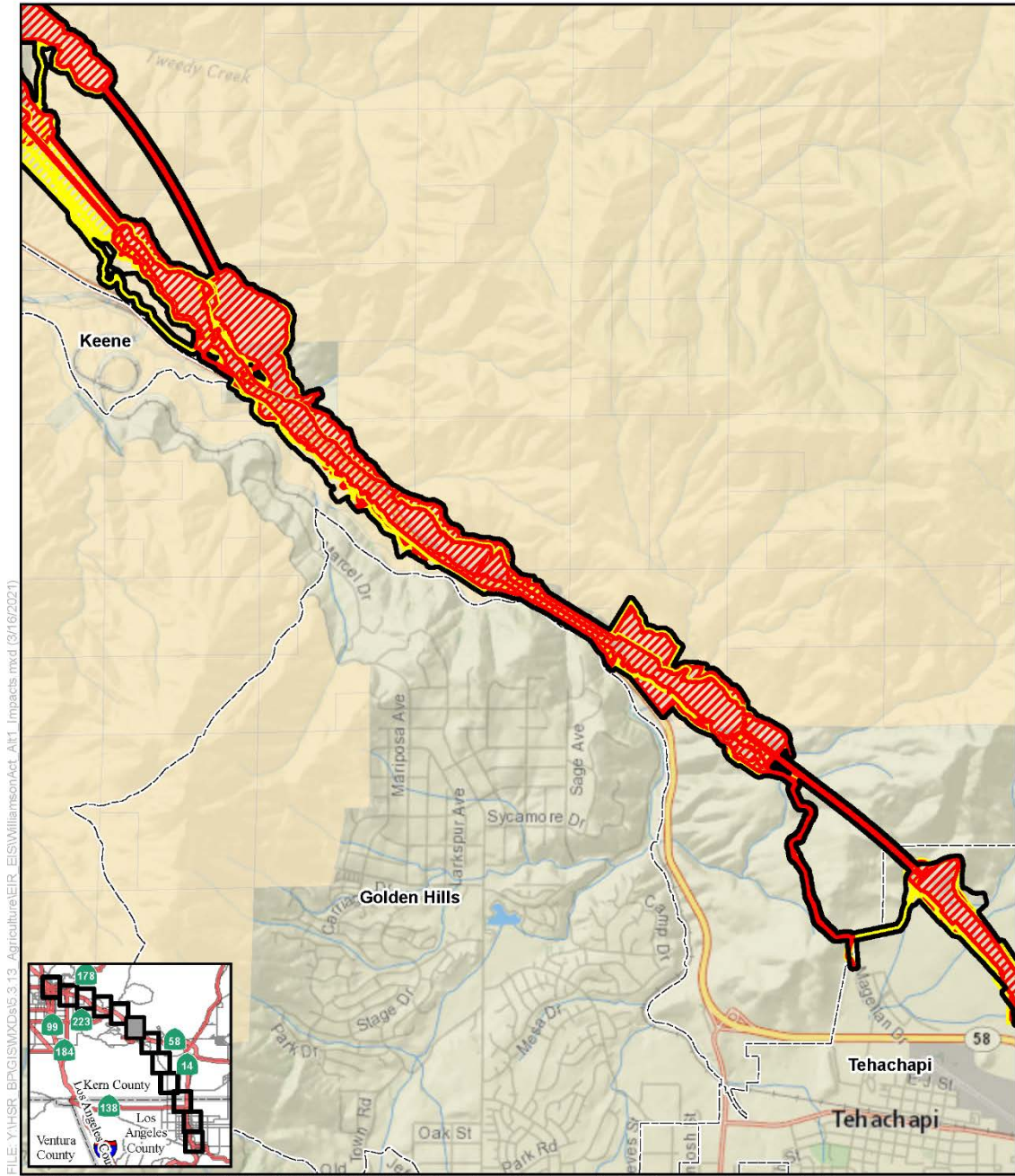


SOURCE: National Geographic (2013); CHSRA (4/2016, 7/2020); Kern County Planning and Natural Resources Department (2014)



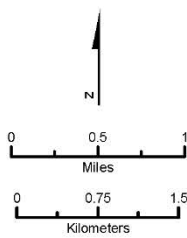
- | | |
|-----------------------------------|------------------------------------|
| Farmlands Study Area | Williamson Act Land |
| Lancaster North A/B LMF/MOWF | Prime Agricultural Land |
| Avenue M LMF/MOWF | Mixed Enrollment Agricultural Land |
| Alternative 1 Impact Areas | Farmland Security Zone |
| Permanent | Non-Prime |
| Temporary | |

Figure 3.14-C-10 Alternative 1 Impacts to Williamson Act Contract Land
(Sheet 5 of 12)



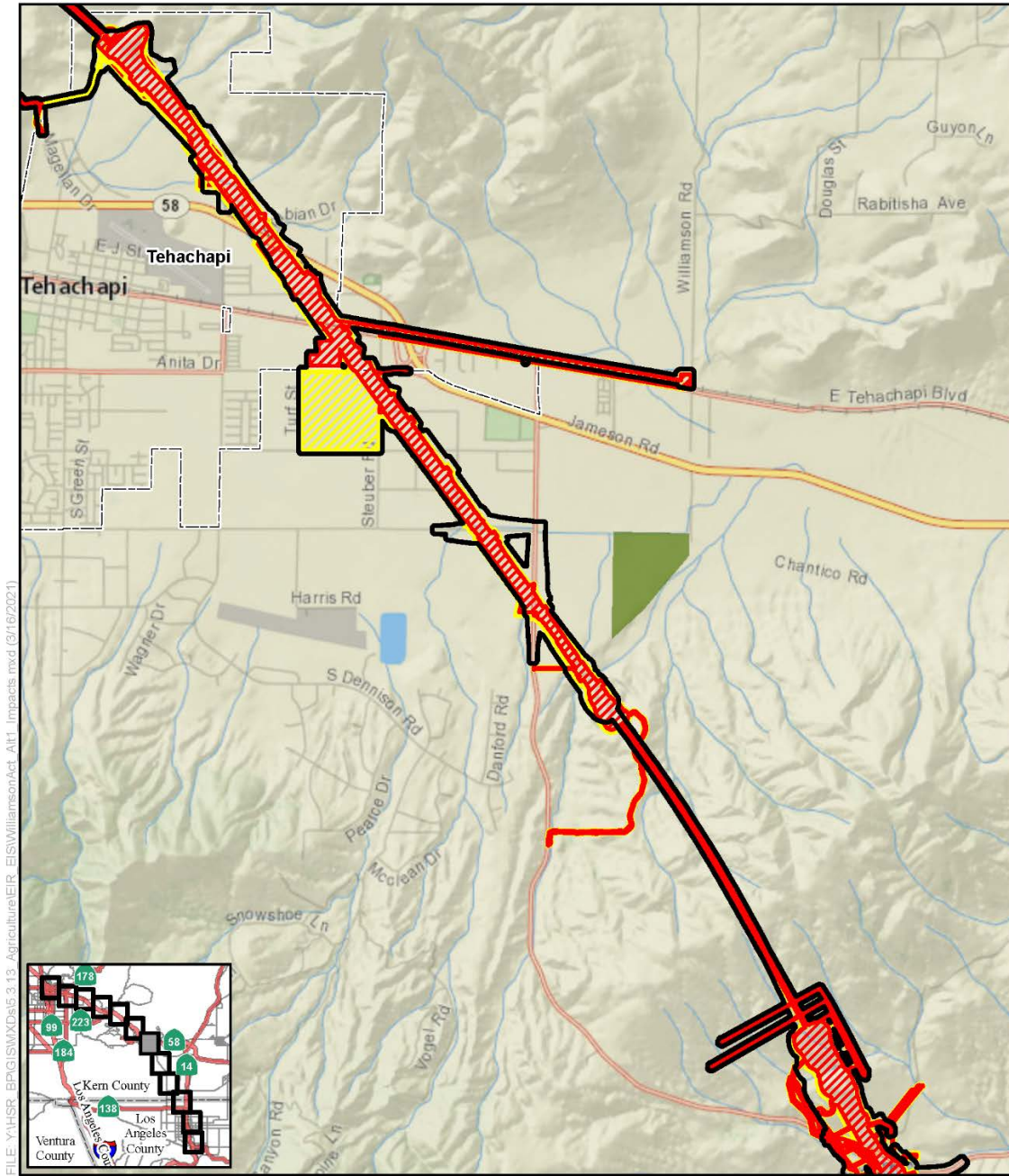
FILE: Y:\HSR_BPG\GISMXDs\5.3.13_Agriculture\EIR_EIS\WilliamsonAct_Alt1_Impacts.mxd (3/16/2021)

SOURCE: National Geographic (2013); CHSRA (4/2016, 7/2020); Kern County Planning and Natural Resources Department (2014)



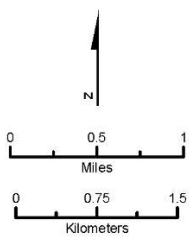
- | | |
|-----------------------------------|------------------------------------|
| Farmlands Study Area | Williamson Act Land |
| Lancaster North A/B LMF/MOWF | Prime Agricultural Land |
| Avenue M LMF/MOWF | Mixed Enrollment Agricultural Land |
| Alternative 1 Impact Areas | |
| Permanent | Farmland Security Zone |
| Temporary | Non-Prime |

Figure 3.14-C-10 Alternative 1 Impacts to Williamson Act Contract Land
(Sheet 6 of 12)



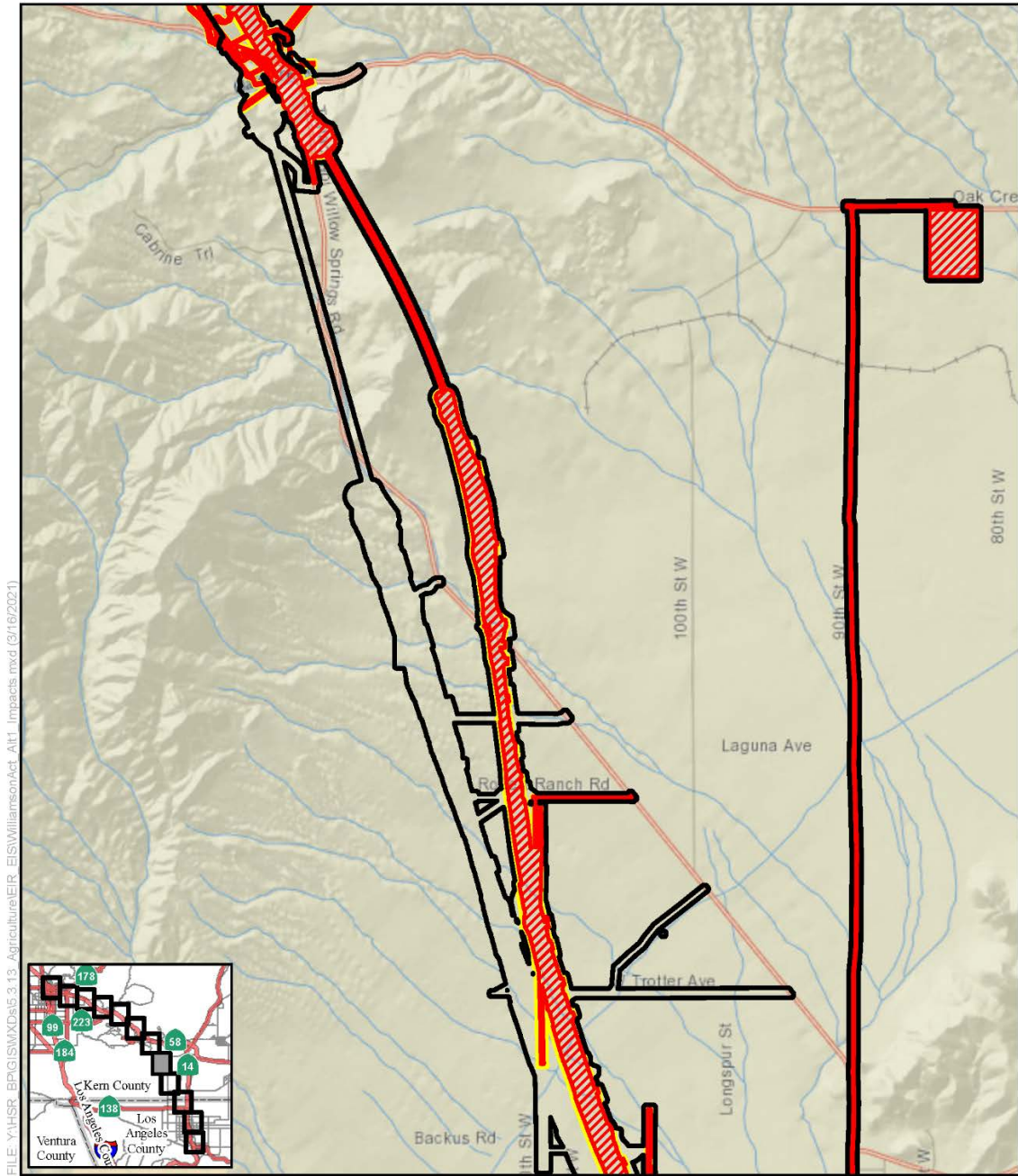
FILE: Y:\HSR_BPG\GIS\Map5.3.13_Agriculture\EIR_EIS\WilliamsonAct_Alt1_Impacts.mxd (3/16/2021)

SOURCE: National Geographic (2013); CHSRA (4/2016, 7/2020); Kern County Planning and Natural Resources Department (2014)



- | | |
|-----------------------------------|------------------------------------|
| Farmlands Study Area | Williamson Act Land |
| Lancaster North A/B LMF/MOWF | Prime Agricultural Land |
| Avenue M LMF/MOWF | Mixed Enrollment Agricultural Land |
| Alternative 1 Impact Areas | |
| Permanent | Farmland Security Zone |
| Temporary | Non-Prime |

Figure 3.14-C-10 Alternative 1 Impacts to Williamson Act Contract Land
(Sheet 7 of 12)

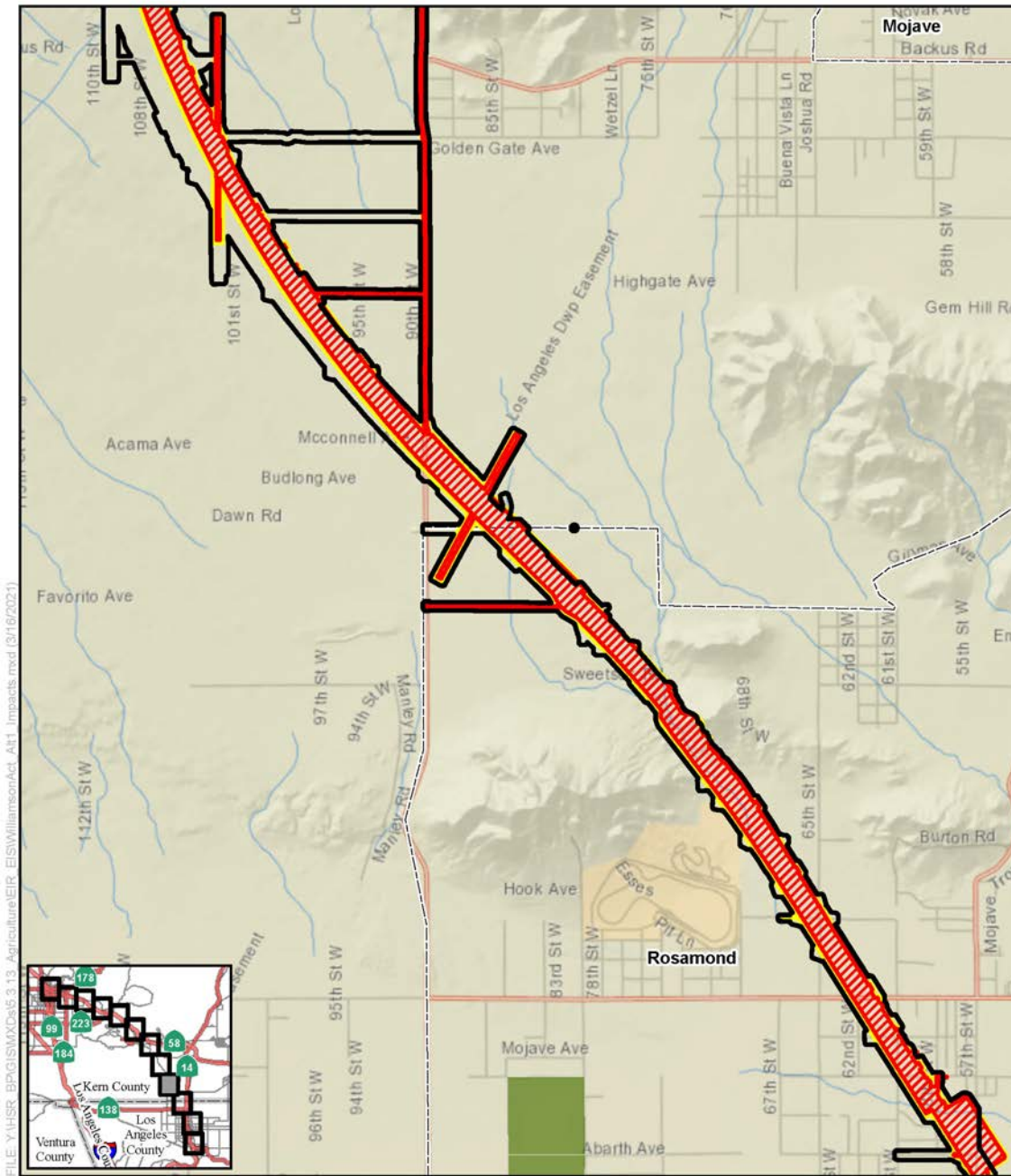


FILE: Y:\HSR_BPG\GISMXDs\5.3.13_Agriculture\EIR_EIS\WilliamsonAct_Alt1_Impacts.mxd (3/16/2021)

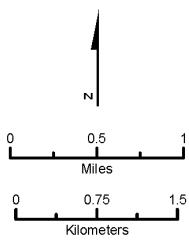
SOURCE: National Geographic (2013); CHSRA (4/2016, 7/2020); Kern County Planning and Natural Resources Department (2014)



Figure 3.14-C-10 Alternative 1 Impacts to Williamson Act Contract Land (Sheet 8 of 12)

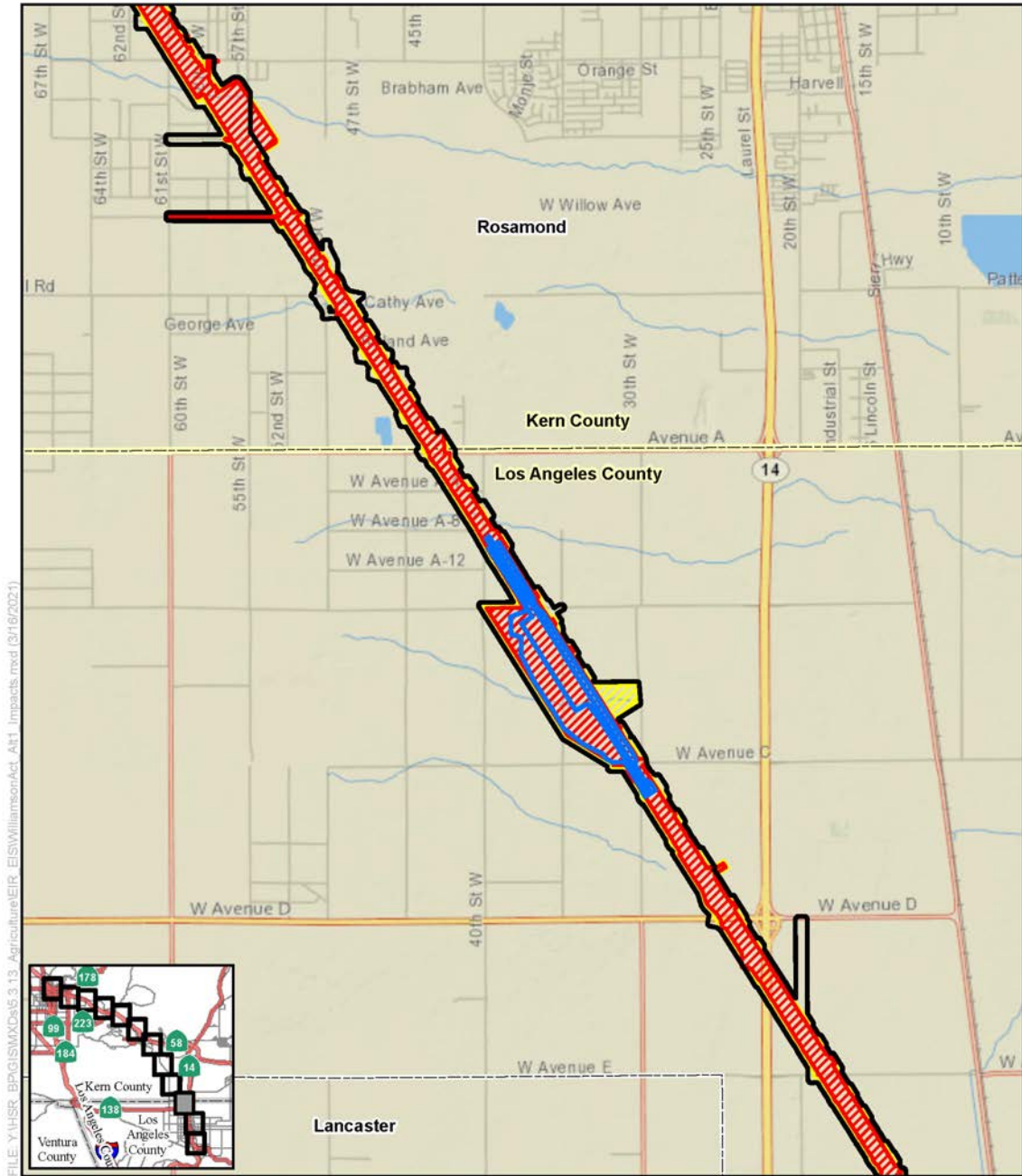


SOURCE: National Geographic (2013); CHSRA (4/2016, 7/2020); Kern County Planning and Natural Resources Department (2014)



- | | |
|-----------------------------------|------------------------------------|
| Farmlands Study Area | Williamson Act Land |
| Lancaster North A/B LMF/MOWF | Prime Agricultural Land |
| Avenue M LMF/MOWF | Mixed Enrollment Agricultural Land |
| Alternative 1 Impact Areas | |
| Permanent | Farmland Security Zone |
| Temporary | Non-Prime |

Figure 3.14-C-10 Alternative 1 Impacts to Williamson Act Contract Land
(Sheet 9 of 12)

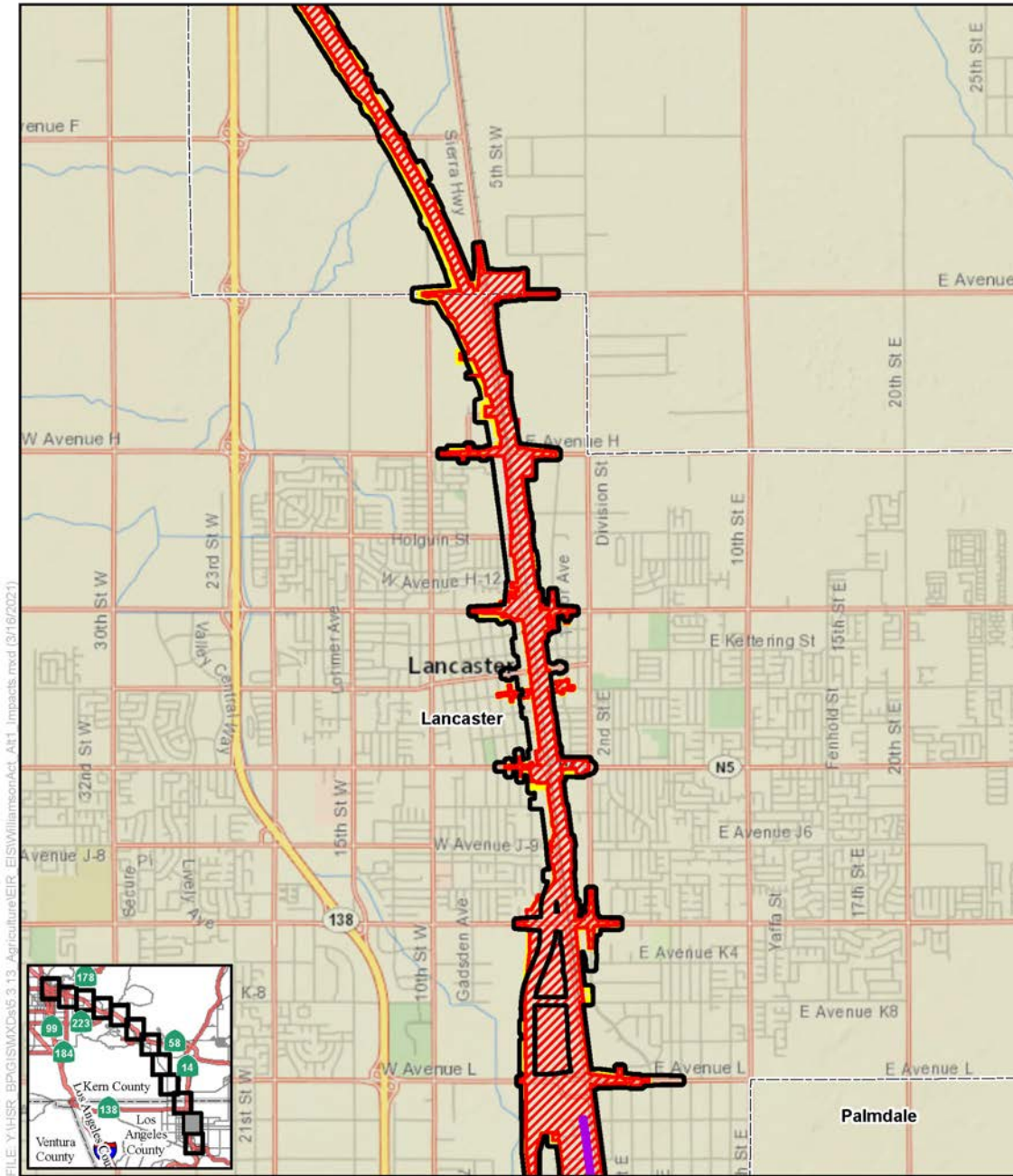


FILE: Y:\HSR_BPG\GISMXDs\5.3.13_Agriculture\EIR_EIS\WilliamsonAct_Alt1_Impacts.mxd (3/16/2021)

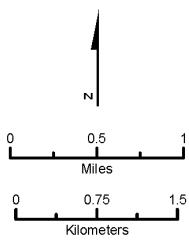
SOURCE: National Geographic (2013); CHSRA (4/2016, 7/2020); Kern County Planning and Natural Resources Department (2014)



Figure 3.14-C-10 Alternative 1 Impacts to Williamson Act Contract Land (Sheet 10 of 12)

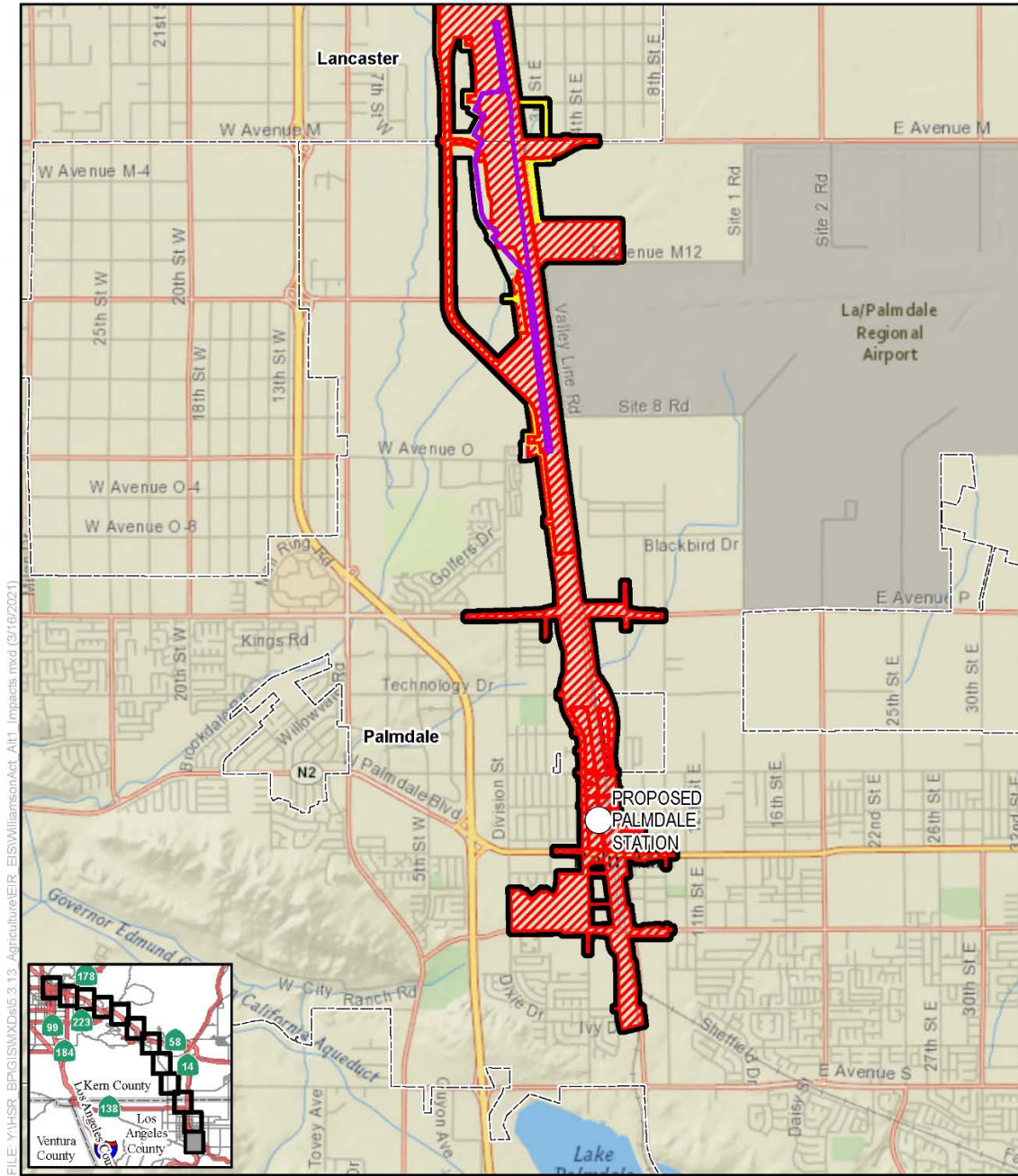


SOURCE: National Geographic (2013); CHSRA (4/2016, 7/2020); Kern County Planning and Natural Resources Department (2014)



- | | |
|-----------------------------------|------------------------------------|
| Farmlands Study Area | Williamson Act Land |
| Lancaster North A/B LMF/MOWF | Prime Agricultural Land |
| Avenue M LMF/MOWF | Mixed Enrollment Agricultural Land |
| Alternative 1 Impact Areas | Farmland Security Zone |
| Permanent | Non-Prime |
| Temporary | |

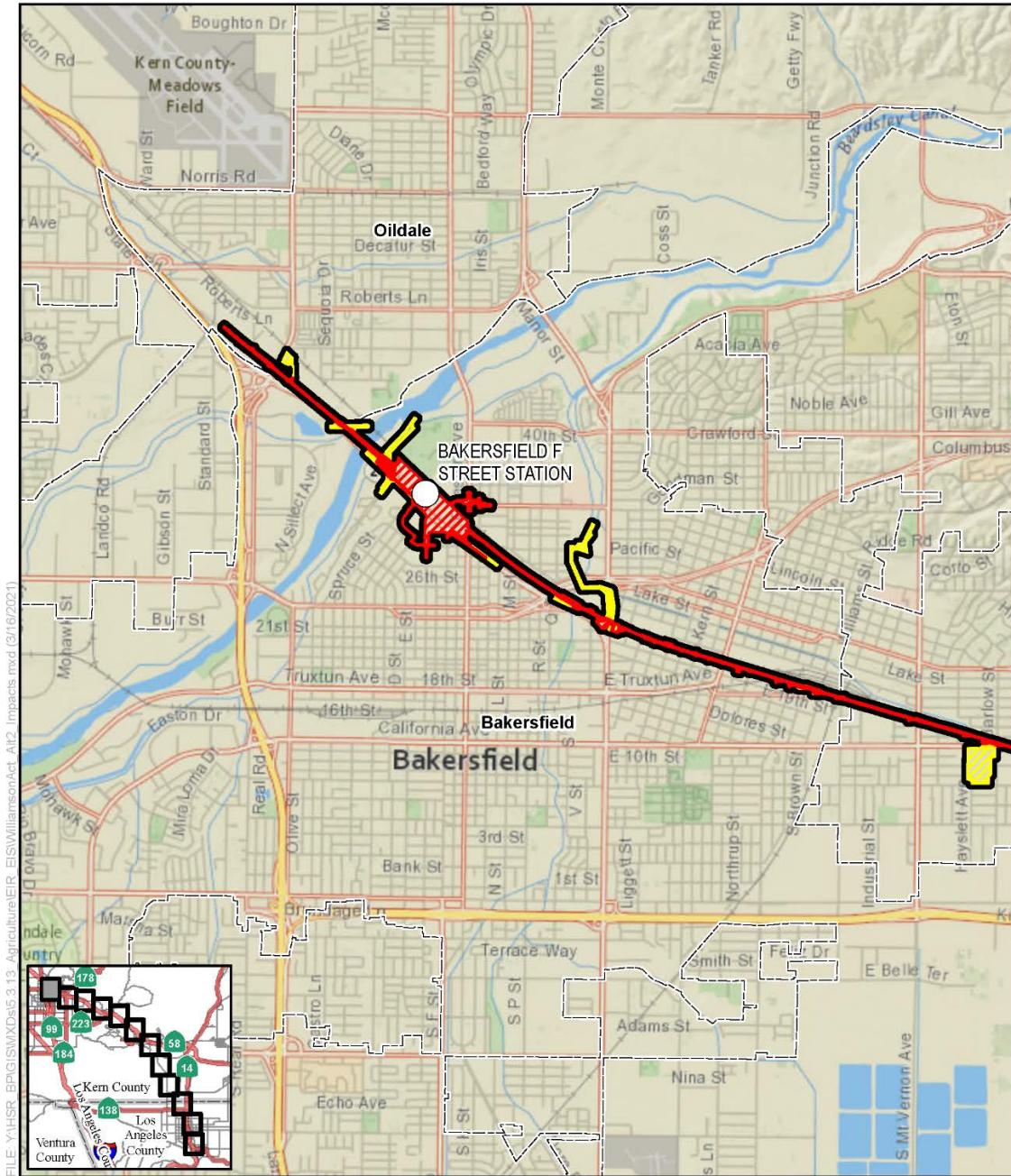
Figure 3.14-C-10 Alternative 1 Impacts to Williamson Act Contract Land (Sheet 11 of 12)



SOURCE: National Geographic (2013); CHSRA (4/2016, 7/2020); Kern County Planning and Natural Resources Department (2014)



Figure 3.14-C-10 Alternative 1 Impacts to Williamson Act Contract Land (Sheet 12 of 12)

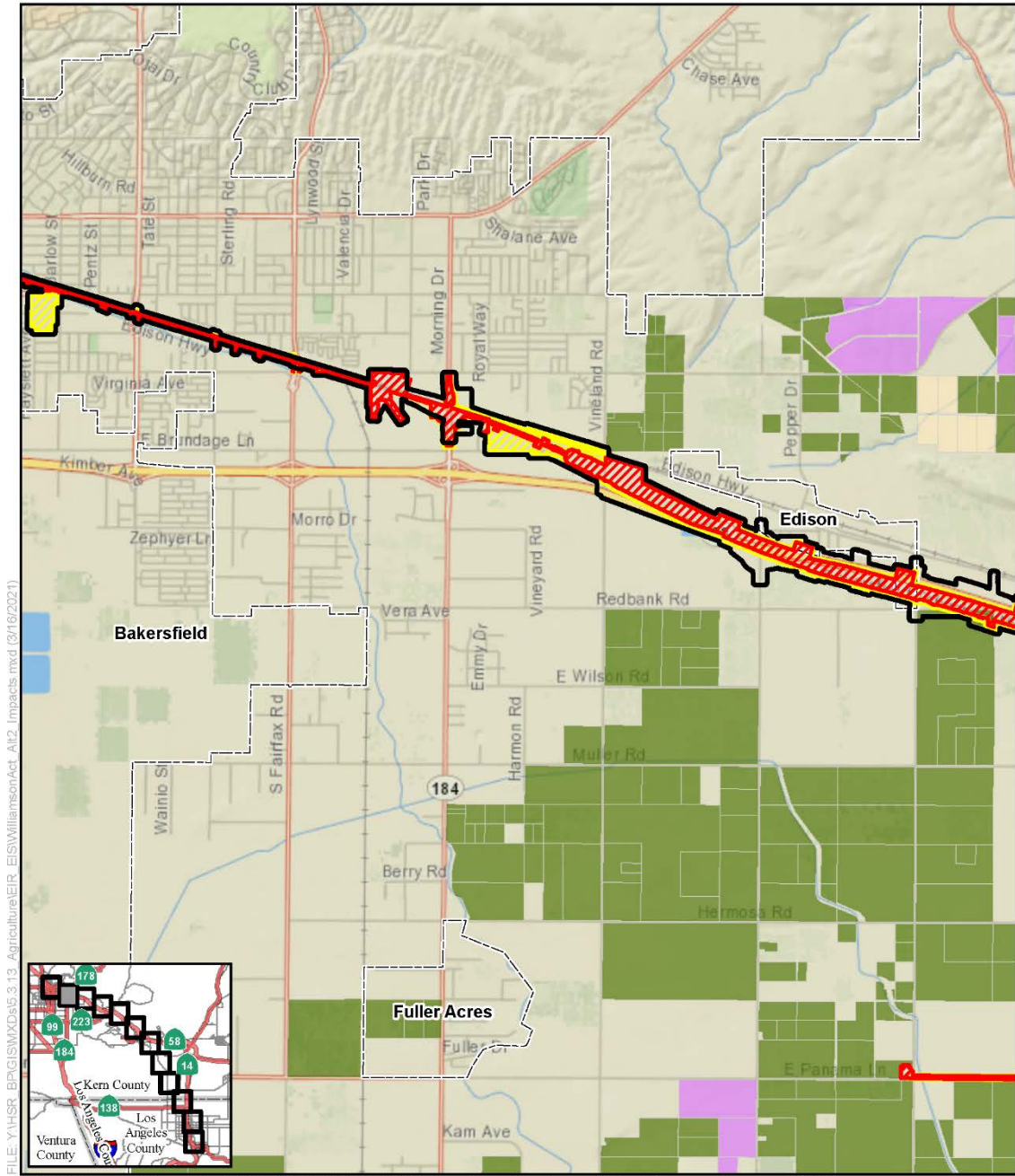


SOURCE: National Geographic (2013); CHSRA (4/2016, 7/2020); Kern County Planning and Natural Resources Department (2014)



Figure 3.14-C-11 Alternative 2 Impacts to Williamson Act Contract Land

(Sheet 1 of 12)

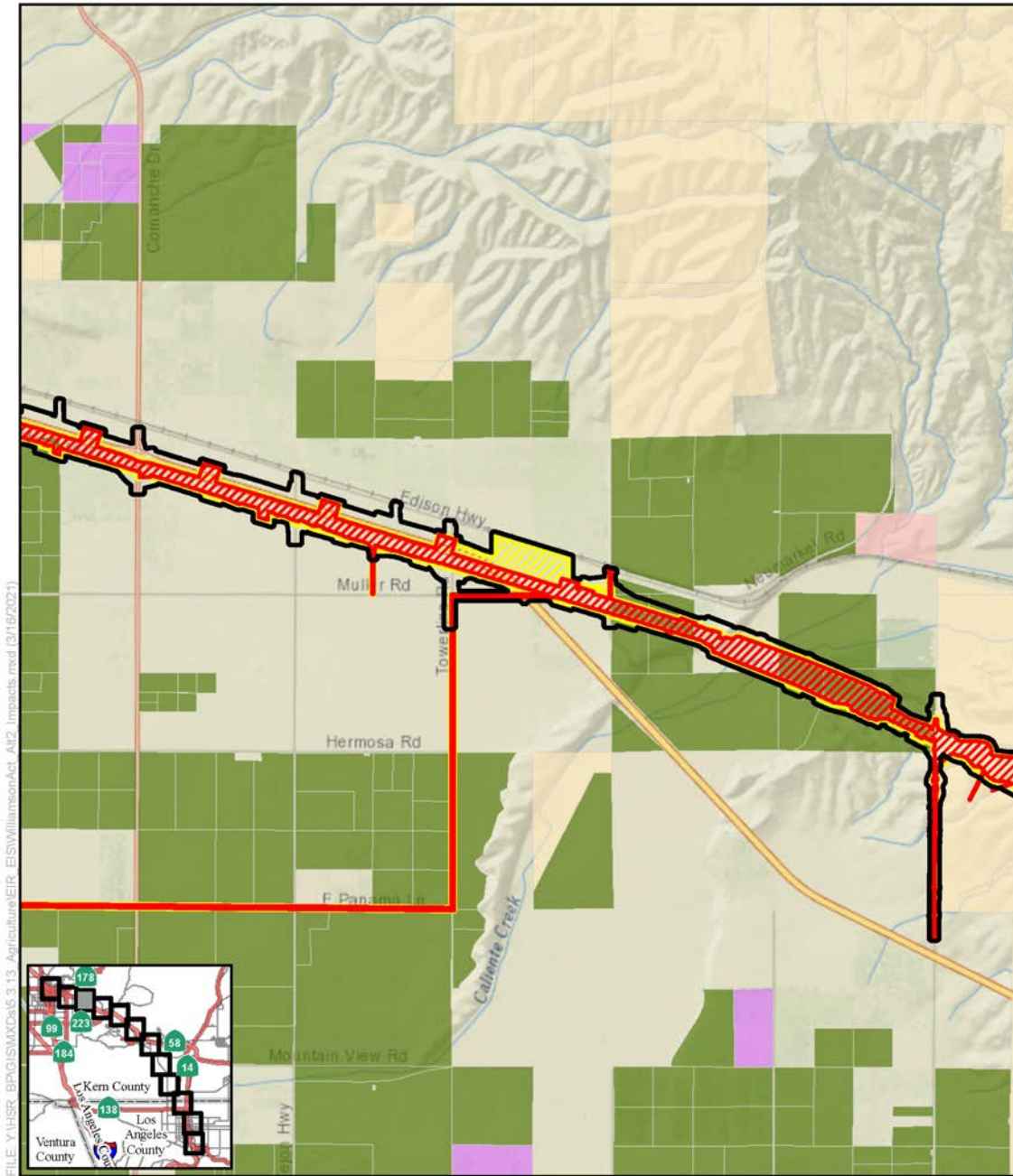


FILE: Y:\HSR_BPG\GISMXDs\5.3.13_Agriculture\EIR_EIS\WilliamsonAct_Alt2_Impacts.mxd (3/16/2021)

SOURCE: National Geographic (2013); CHSRA (4/2016, 7/2020); Kern County Planning and Natural Resources Department (2014)

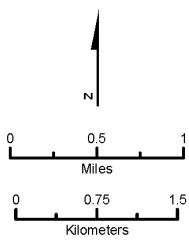


Figure 3.14-C-11 Alternative 2 Impacts to Williamson Act Contract Land
(Sheet 2 of 12)



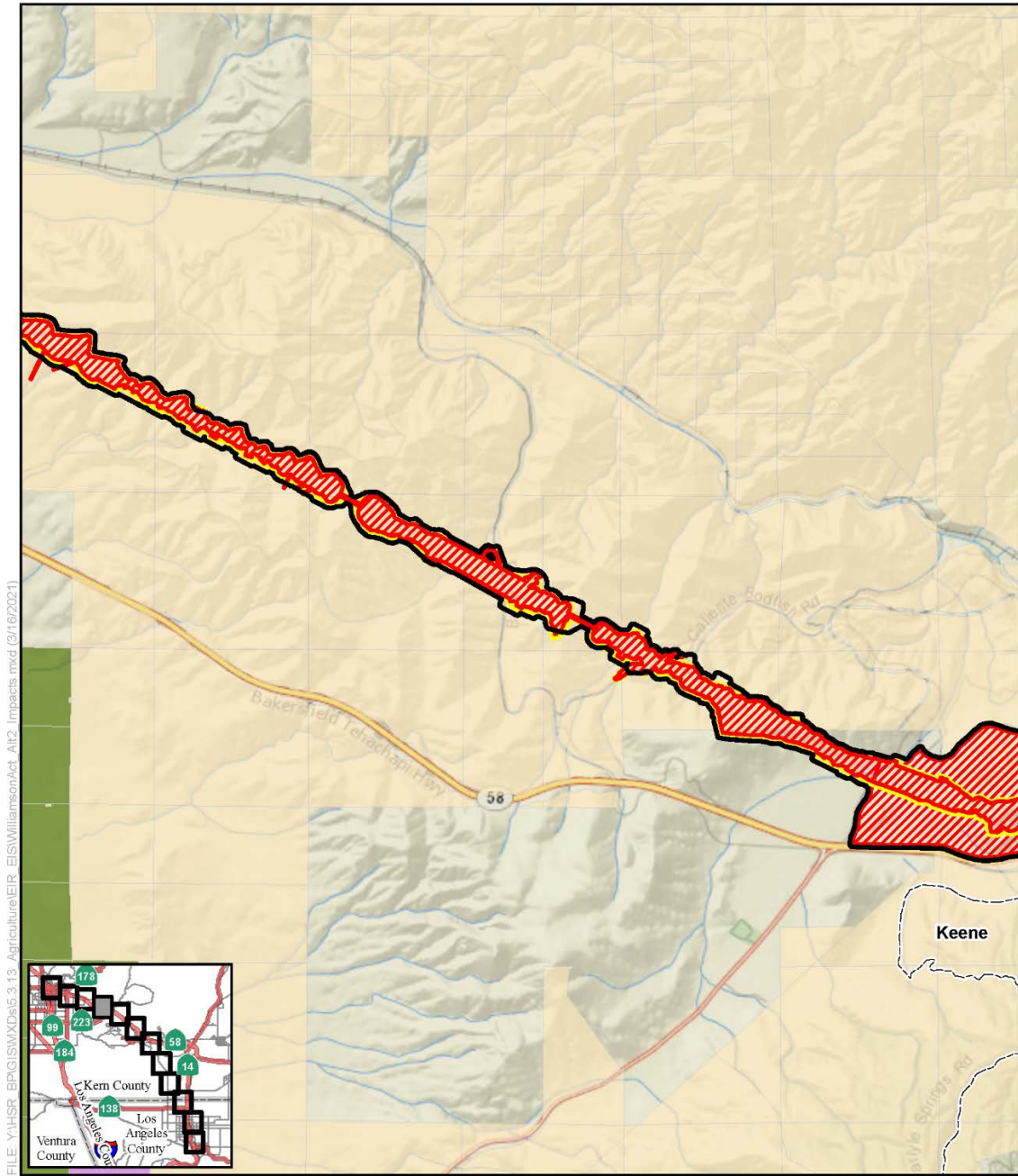
FILE: Y:\HSR_BPG\ISMXD\5.3.13_Agriculture\EIR_EIS\WilliamsonAct_Alt2_Impacts.mxd (3/16/2021)

SOURCE: National Geographic (2013); CHSRA (4/2016, 7/2020); Kern County Planning and Natural Resources Department (2014)



- | | |
|-----------------------------------|------------------------------------|
| Farmlands Study Area | Williamson Act Land |
| Lancaster North A/B LMF/MOWF | Prime Agricultural Land |
| Avenue M LMF/MOWF | Mixed Enrollment Agricultural Land |
| Alternative 2 Impact Areas | |
| Permanent | Farmland Security Zone |
| Temporary | Non-Prime |

Figure 3.14-C-11 Alternative 2 Impacts to Williamson Act Contract Land
(Sheet 3 of 12)

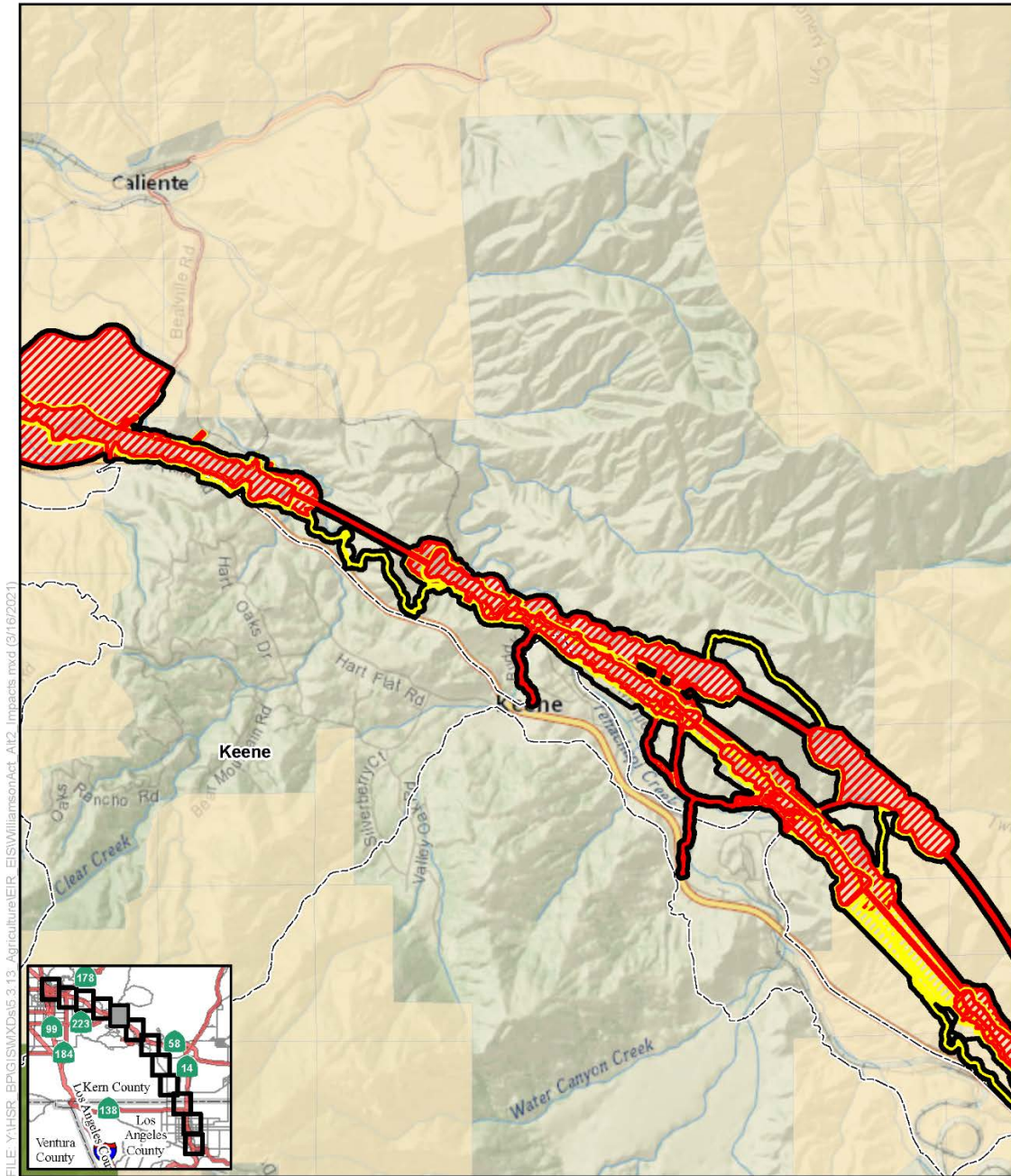


FILE: Y:\HSR_BPG\GISMXDs\5.3.13_Agriculture\EIR_EIS\WilliamsonAct_Alt2_Impacts.mxd (3/16/2021)

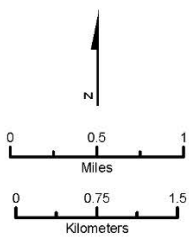
SOURCE: National Geographic (2013); CHSRA (4/2016, 7/2020); Kern County Planning and Natural Resources Department (2014)



Figure 3.14-C-11 Alternative 2 Impacts to Williamson Act Contract Land
(Sheet 4 of 12)

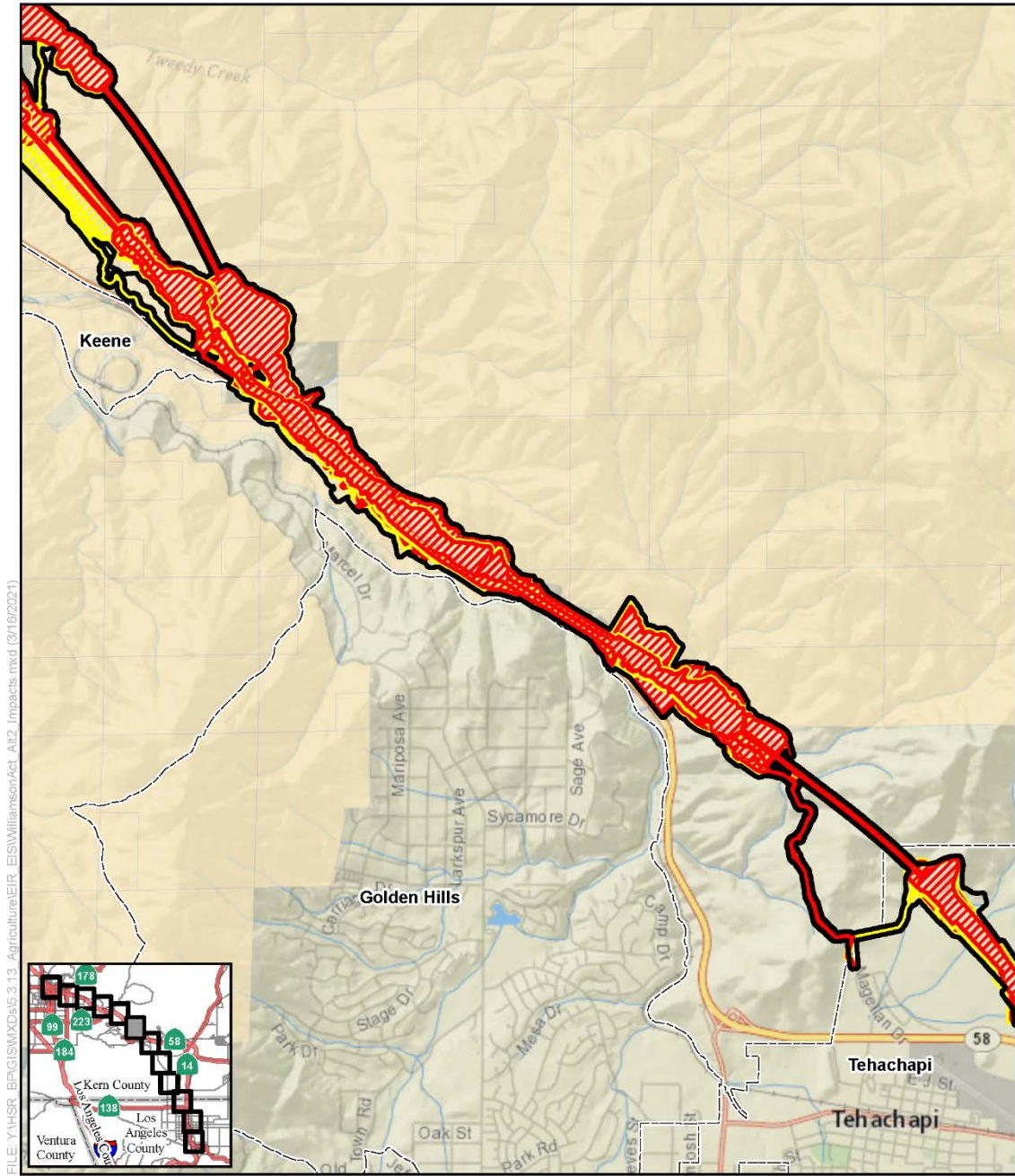


SOURCE: National Geographic (2013); CHSRA (4/2016, 7/2020); Kern County Planning and Natural Resources Department (2014)



- | | |
|-----------------------------------|------------------------------------|
| Farmlands Study Area | Williamson Act Land |
| Lancaster North A/B LMF/MOWF | Prime Agricultural Land |
| Avenue M LMF/MOWF | Mixed Enrollment Agricultural Land |
| Alternative 2 Impact Areas | Farmland Security Zone |
| Permanent | Non-Prime |
| Temporary | |

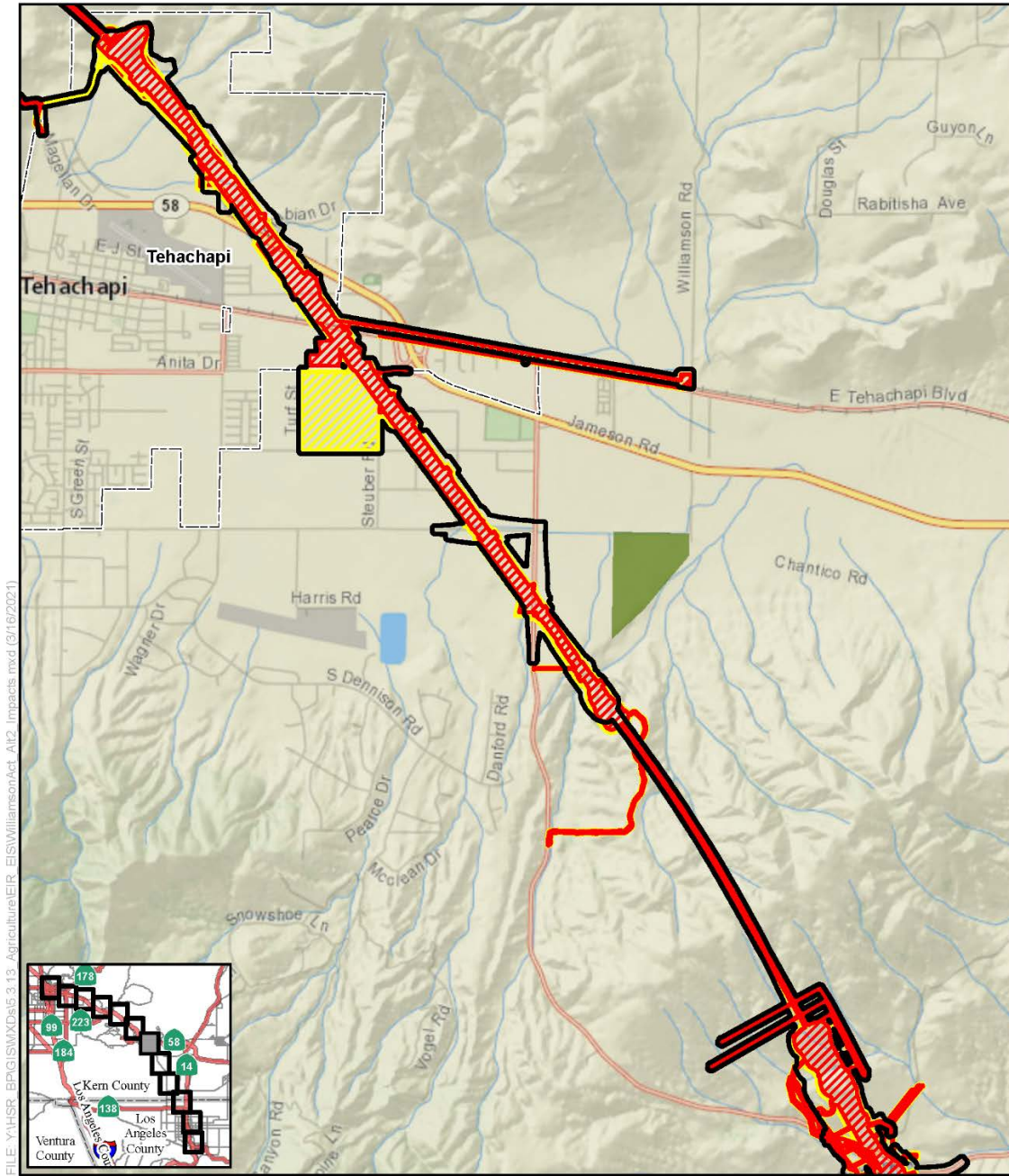
Figure 3.14-C-11 Alternative 2 Impacts to Williamson Act Contract Land
(Sheet 5 of 12)



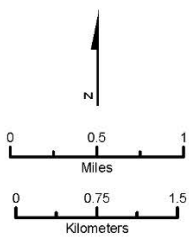
SOURCE: National Geographic (2013); CHSRA (4/2016, 7/2020); Kern County Planning and Natural Resources Department (2014)



Figure 3.14-C-11 Alternative 2 Impacts to Williamson Act Contract Land
(Sheet 6 of 12)

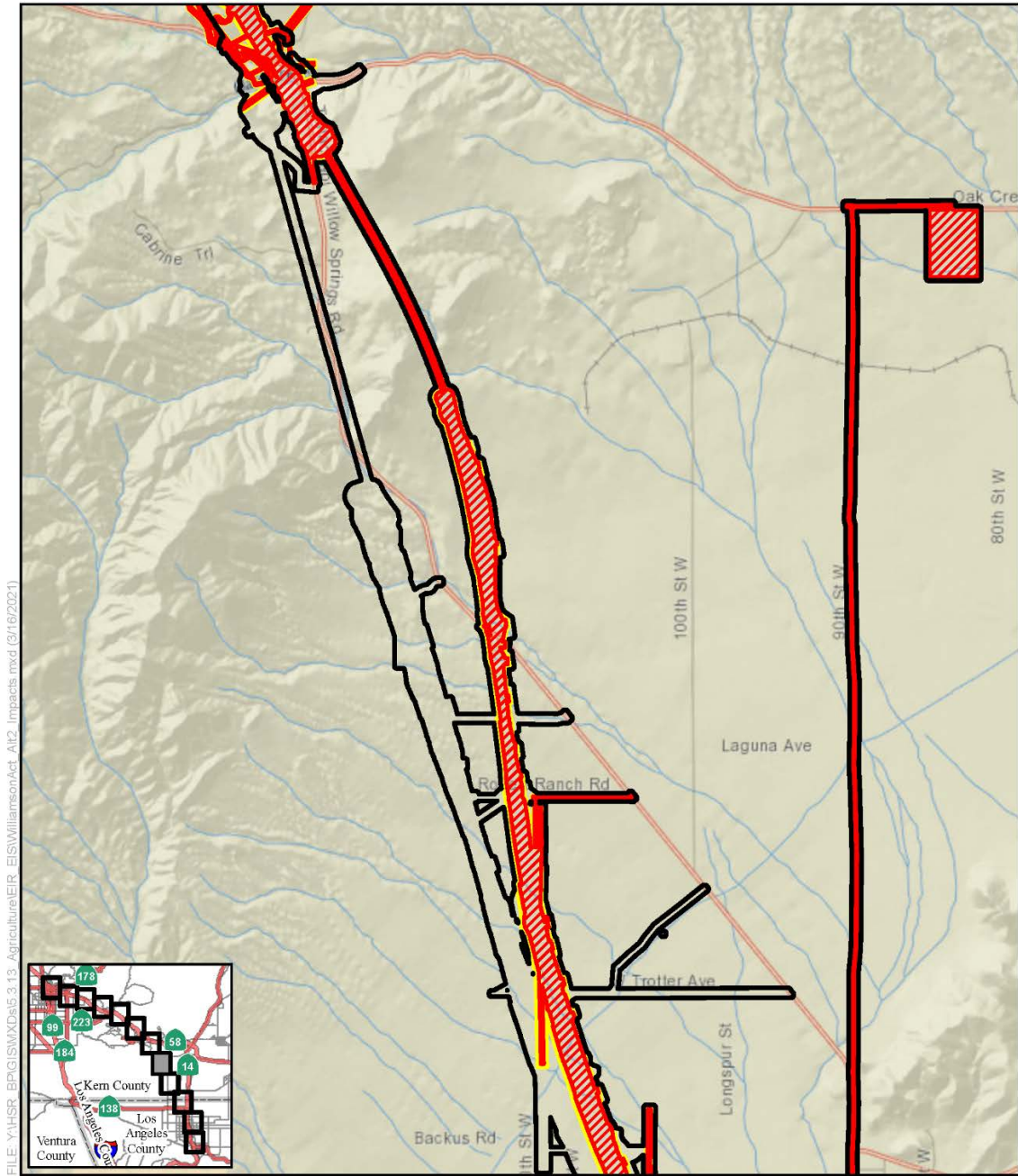


SOURCE: National Geographic (2013); CHSRA (4/2016, 7/2020); Kern County Planning and Natural Resources Department (2014)



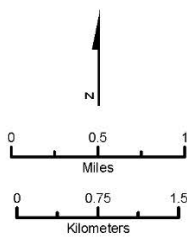
- | | |
|-----------------------------------|------------------------------------|
| Farmlands Study Area | Williamson Act Land |
| Lancaster North A/B LMF/MOWF | Prime Agricultural Land |
| Avenue M LMF/MOWF | Mixed Enrollment Agricultural Land |
| Alternative 2 Impact Areas | |
| Permanent | Farmland Security Zone |
| Temporary | Non-Prime |

Figure 3.14-C-11 Alternative 2 Impacts to Williamson Act Contract Land
(Sheet 7 of 12)



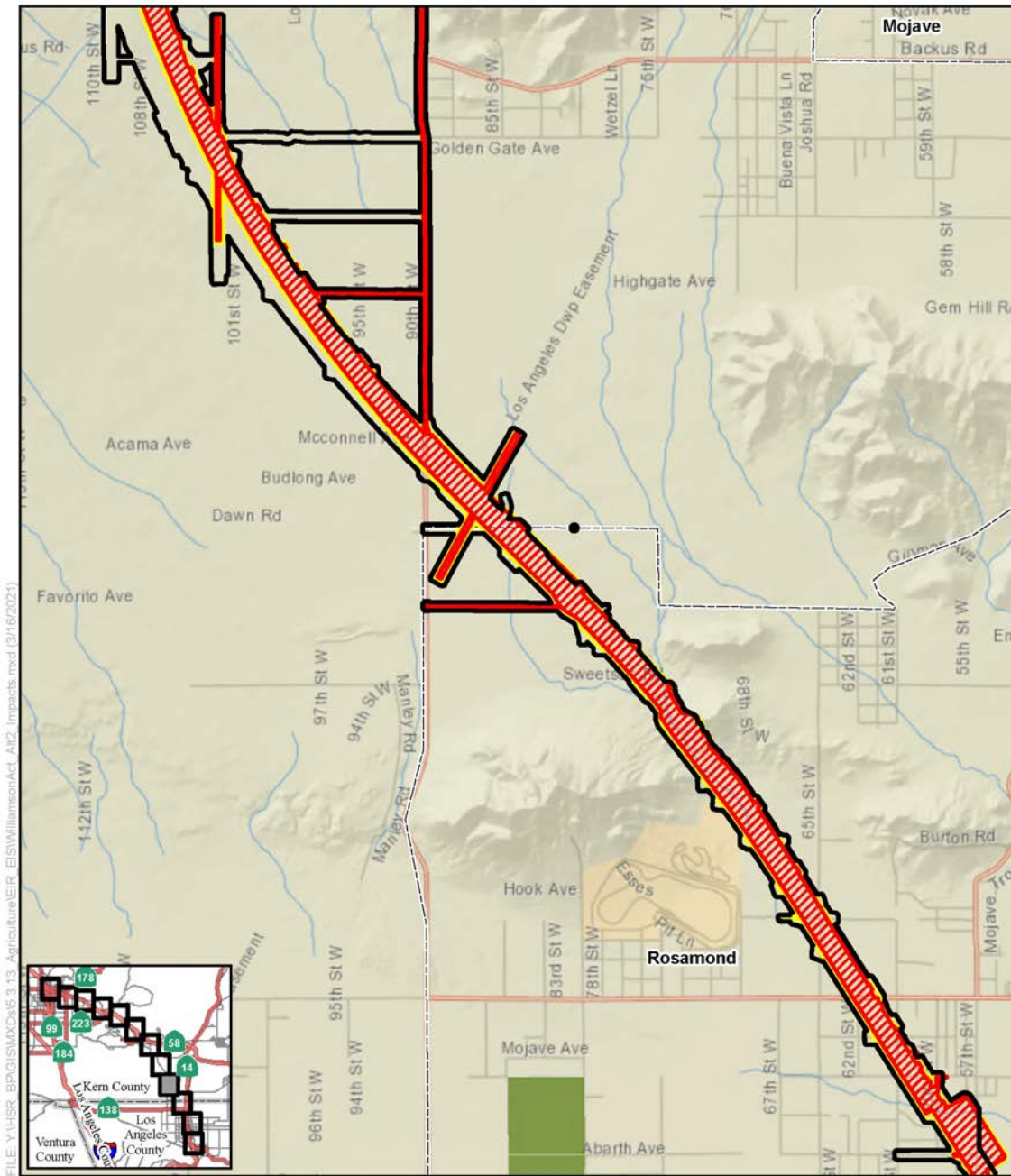
FILE: Y:\HSR_BPG\GISMXDs\5.3.13_Agriculture\EIR_EIS\WilliamsonAct_Alt2_Impacts.mxd (3/16/2021)

SOURCE: National Geographic (2013); CHSRA (4/2016, 7/2020); Kern County Planning and Natural Resources Department (2014)

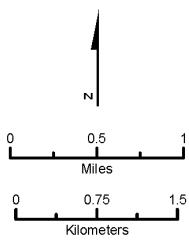


- | | |
|-----------------------------------|------------------------------------|
| Farmlands Study Area | Williamson Act Land |
| Lancaster North A/B LMF/MOWF | Prime Agricultural Land |
| Avenue M LMF/MOWF | Mixed Enrollment Agricultural Land |
| Alternative 2 Impact Areas | |
| Permanent | Farmland Security Zone |
| Temporary | Non-Prime |

Figure 3.14-C-11 Alternative 2 Impacts to Williamson Act Contract Land (Sheet 8 of 12)

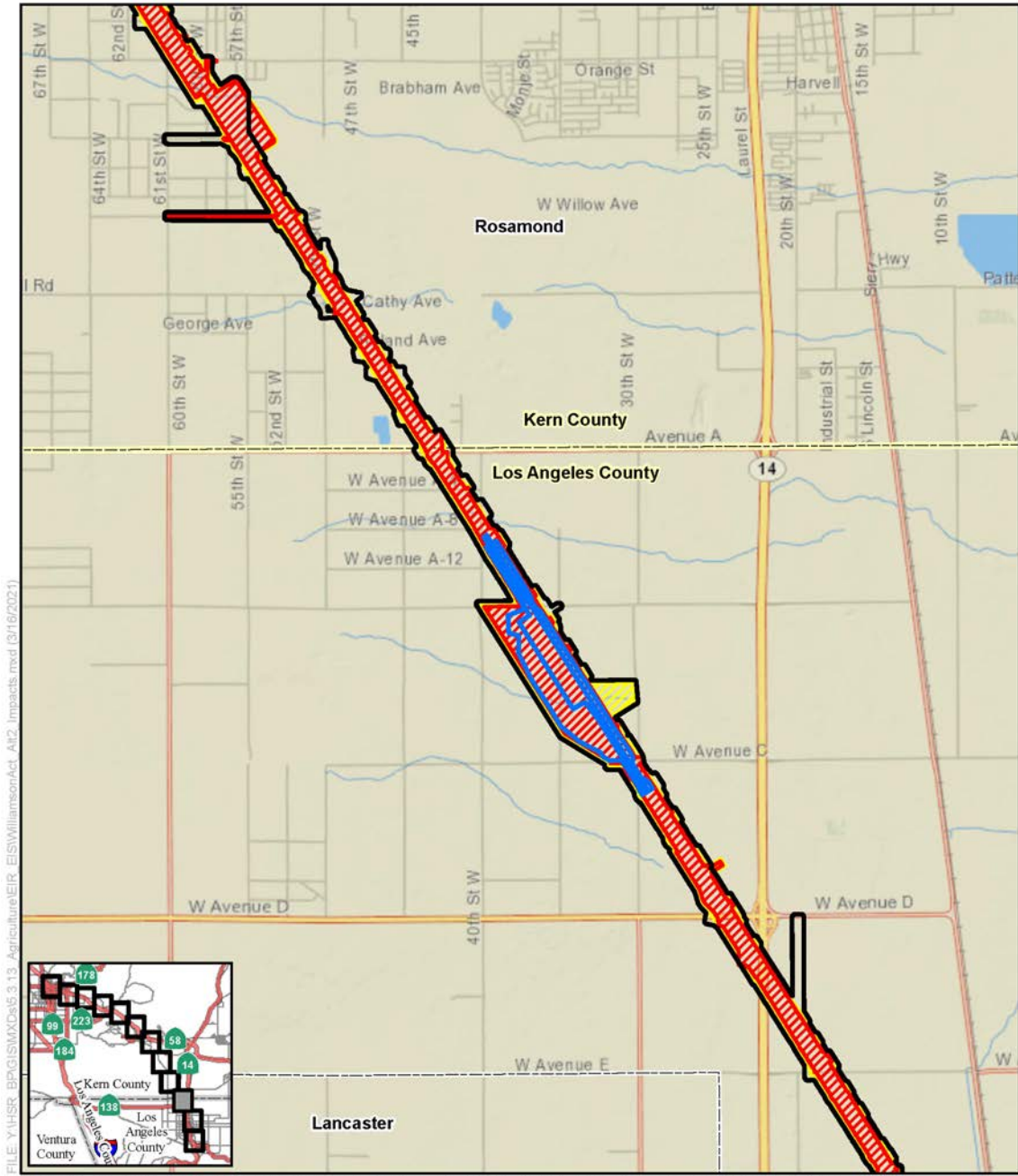


SOURCE: National Geographic (2013); CHSRA (4/2016, 7/2020); Kern County Planning and Natural Resources Department (2014)



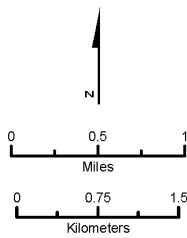
- | | |
|-----------------------------------|------------------------------------|
| Farmlands Study Area | Williamson Act Land |
| Lancaster North A/B LMF/MOWF | Prime Agricultural Land |
| Avenue M LMF/MOWF | Mixed Enrollment Agricultural Land |
| Alternative 2 Impact Areas | |
| Permanent | Farmland Security Zone |
| Temporary | Non-Prime |

Figure 3.14-C-11 Alternative 2 Impacts to Williamson Act Contract Land (Sheet 9 of 12)



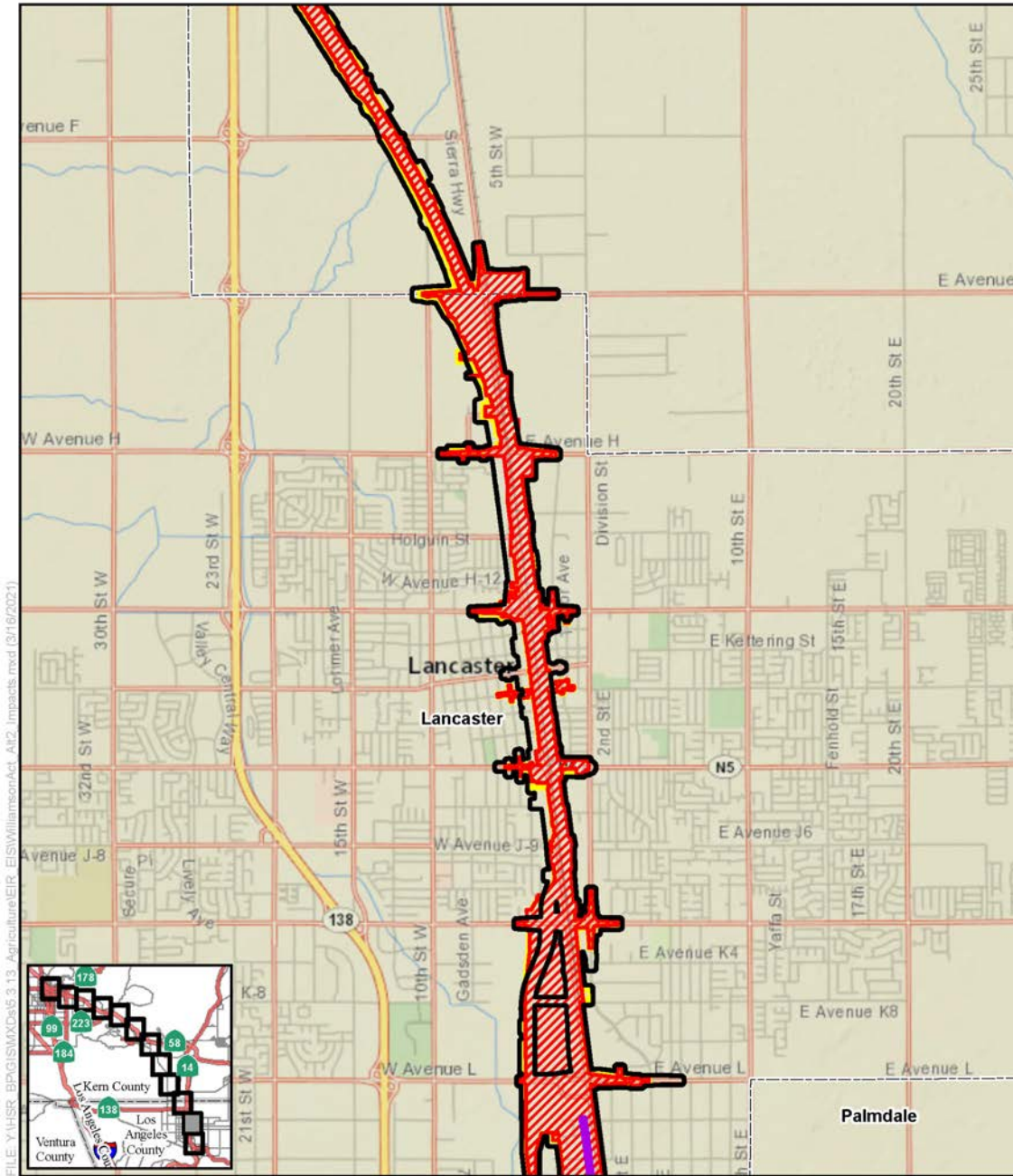
FILE: Y:\HSR_BPG\GISMXDs\6.3.13_Agriculture\EIR_EIS\WilliamsonAct_Alt2_Impacts.mxd (3/16/2021)

SOURCE: National Geographic (2013); CHSRA (4/2016, 7/2020); Kern County Planning and Natural Resources Department (2014)

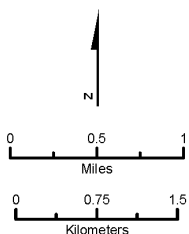


- | | |
|-----------------------------------|------------------------------------|
| Farmlands Study Area | Williamson Act Land |
| Lancaster North A/B LMF/MOWF | Prime Agricultural Land |
| Avenue M LMF/MOWF | Mixed Enrollment Agricultural Land |
| Alternative 2 Impact Areas | |
| Permanent | Farmland Security Zone |
| Temporary | Non-Prime |

Figure 3.14-C-11 Alternative 2 Impacts to Williamson Act Contract Land
(Sheet 10 of 12)

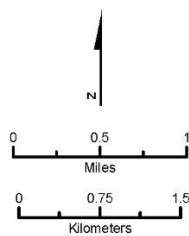
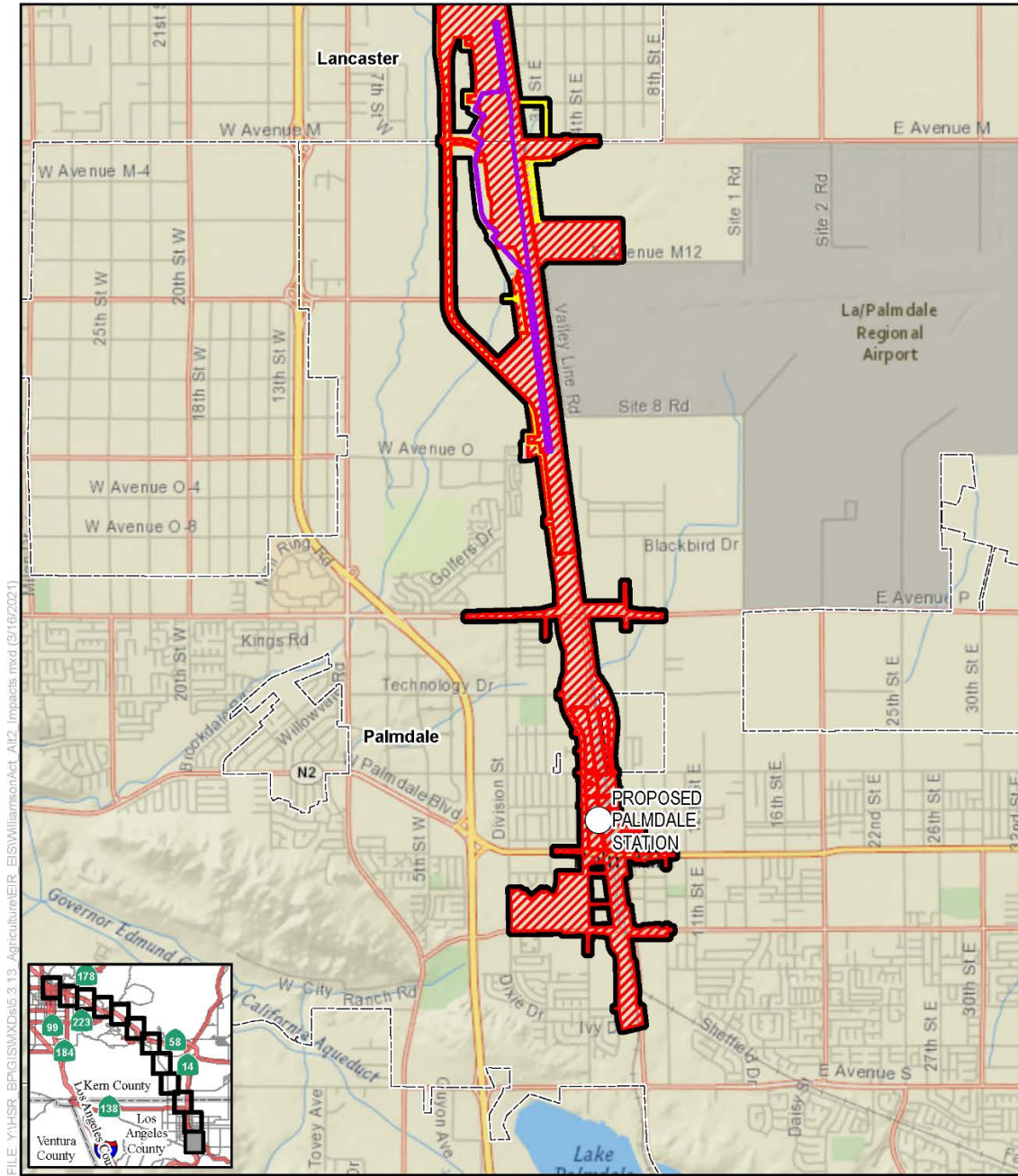


SOURCE: National Geographic (2013); CHSRA (4/2016, 7/2020); Kern County Planning and Natural Resources Department (2014)



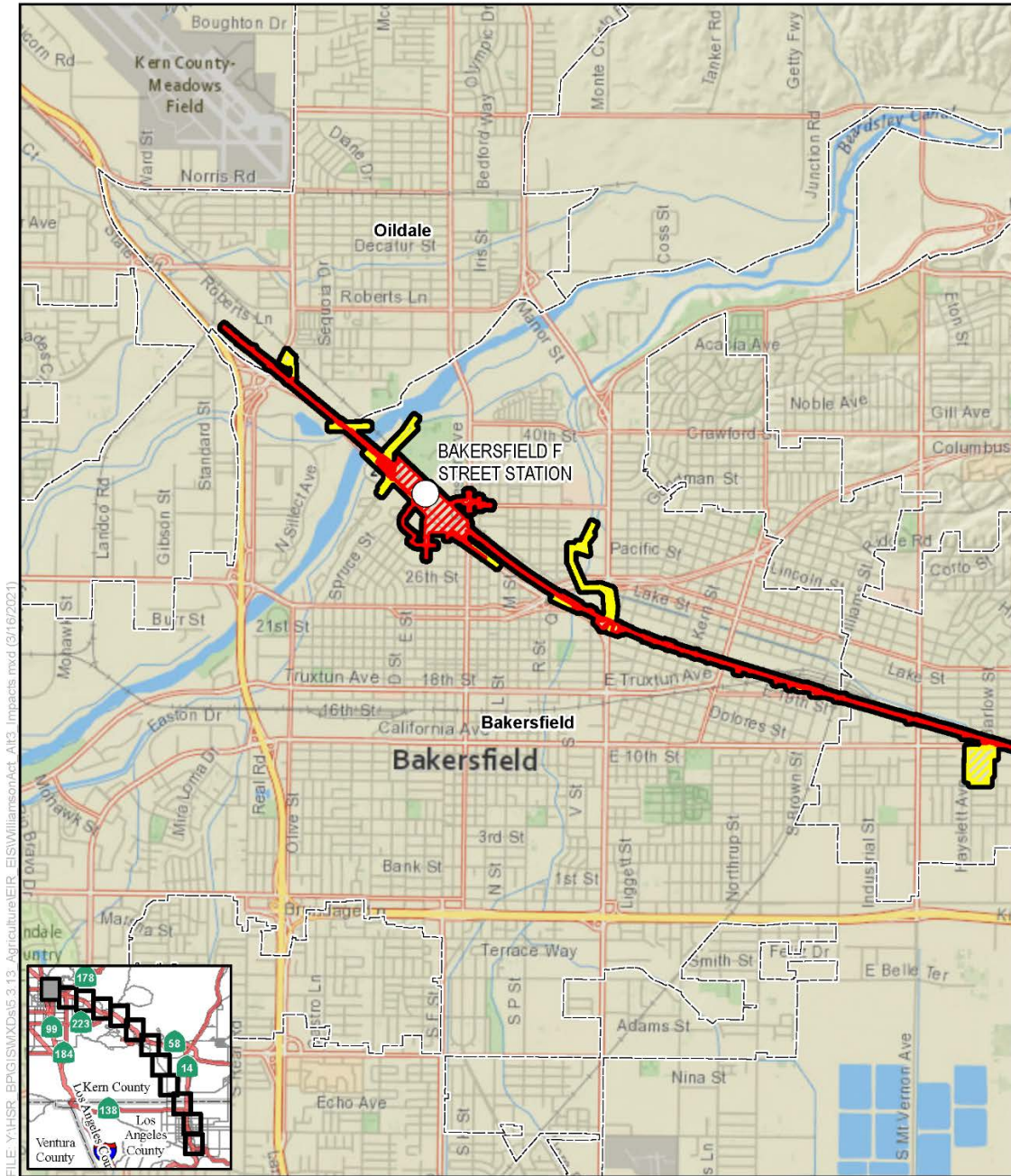
- | | |
|-----------------------------------|------------------------------------|
| Farmlands Study Area | Williamson Act Land |
| Lancaster North A/B LMF/MOWF | Prime Agricultural Land |
| Avenue M LMF/MOWF | Mixed Enrollment Agricultural Land |
| Alternative 2 Impact Areas | Farmland Security Zone |
| Permanent | Non-Prime |
| Temporary | |

Figure 3.14-C-11 Alternative 2 Impacts to Williamson Act Contract Land (Sheet 11 of 12)



- | | |
|-----------------------------------|------------------------------------|
| Farmlands Study Area | Williamson Act Land |
| Lancaster North A/B LMF/MOWF | Prime Agricultural Land |
| Avenue M LMF/MOWF | Mixed Enrollment Agricultural Land |
| Alternative 2 Impact Areas | |
| Permanent | Farmland Security Zone |
| Temporary | Non-Prime |

Figure 3.14-C-11 Alternative 2 Impacts to Williamson Act Contract Land (Sheet 12 of 12)

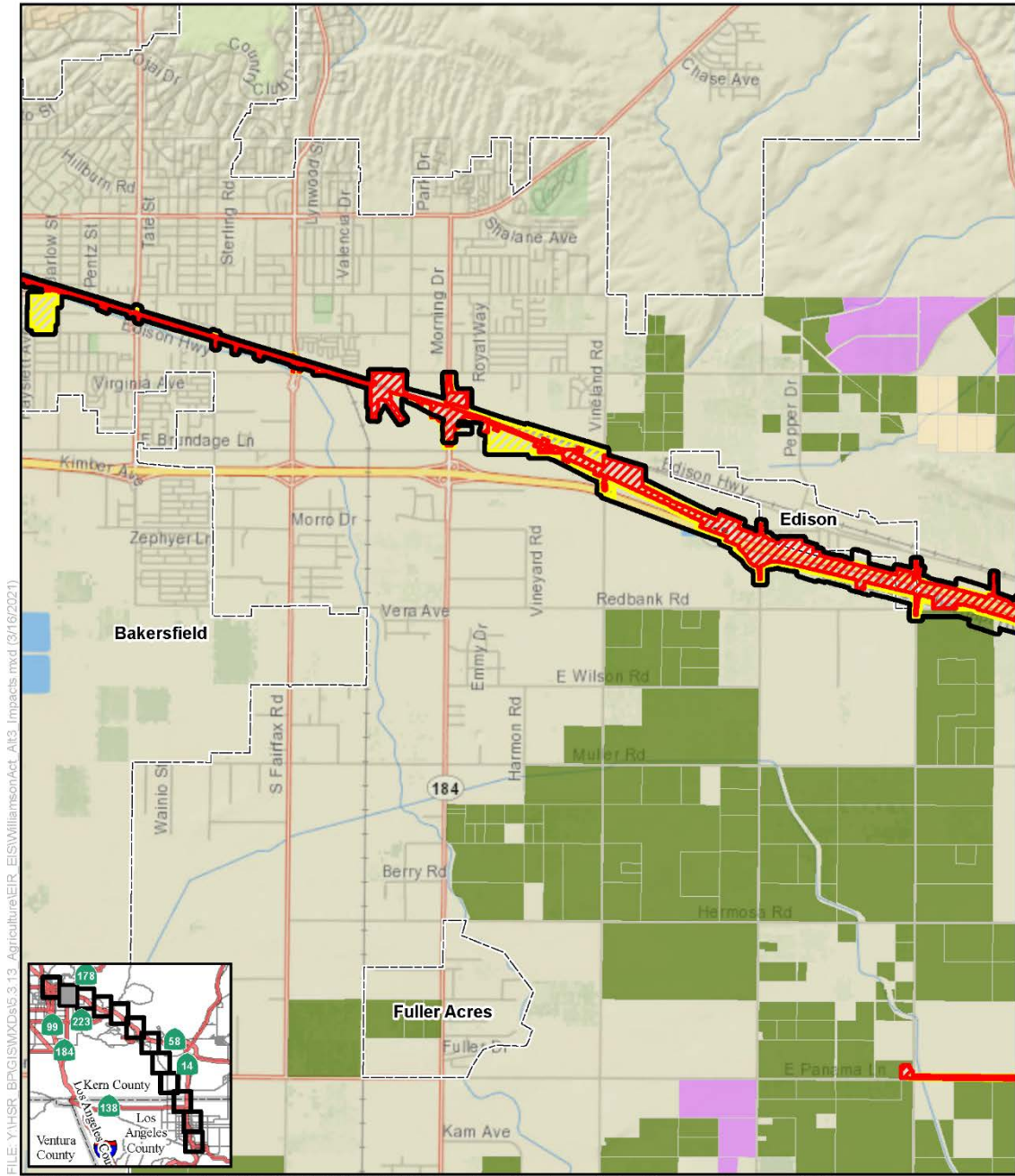


FILE: Y:\HSR_BPG\GIS\Map5.3.13_Agriculture\EIR_EIS\WilliamsonAct_Alt3_Impacts.mxd (3/16/2021)

SOURCE: National Geographic (2013); CHSRA (4/2016, 7/2020); Kern County Planning and Natural Resources Department (2014)



Figure 3.14-C-12 Alternative 3 Impacts to Williamson Act Contract Land
(Sheet 1 of 12)

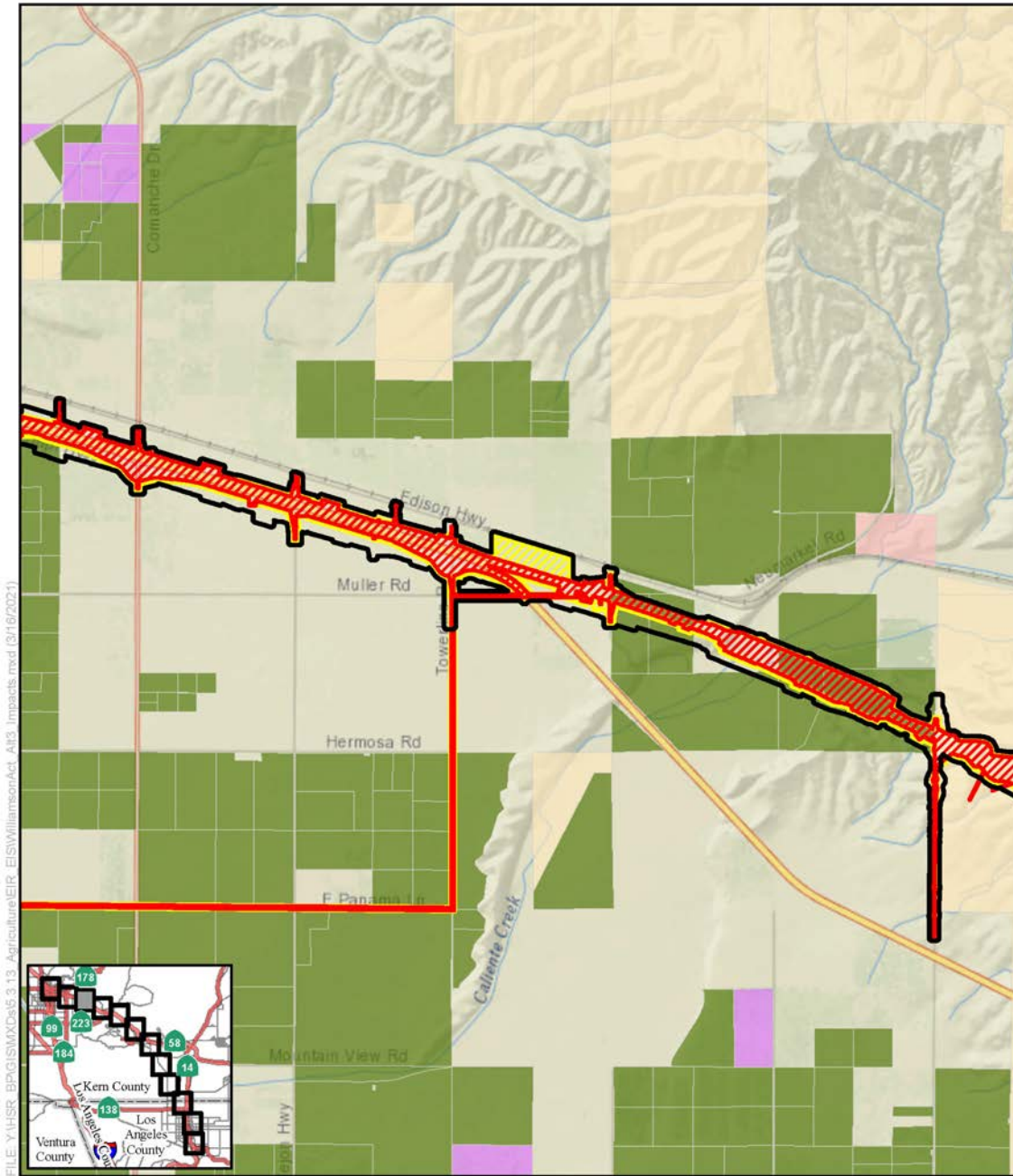


FILE: Y:\HSR_BPG\GISMXDs\5.3.13_Agriculture\EIR_EIS\WilliamsonAct_Alt3_Impacts.mxd (3/16/2021)

SOURCE: National Geographic (2013); CHSRA (4/2016, 7/2020); Kern County Planning and Natural Resources Department (2014)

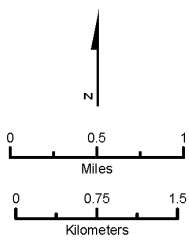


Figure 3.14-C-12 Alternative 3 Impacts to Williamson Act Contract Land (Sheet 2 of 12)



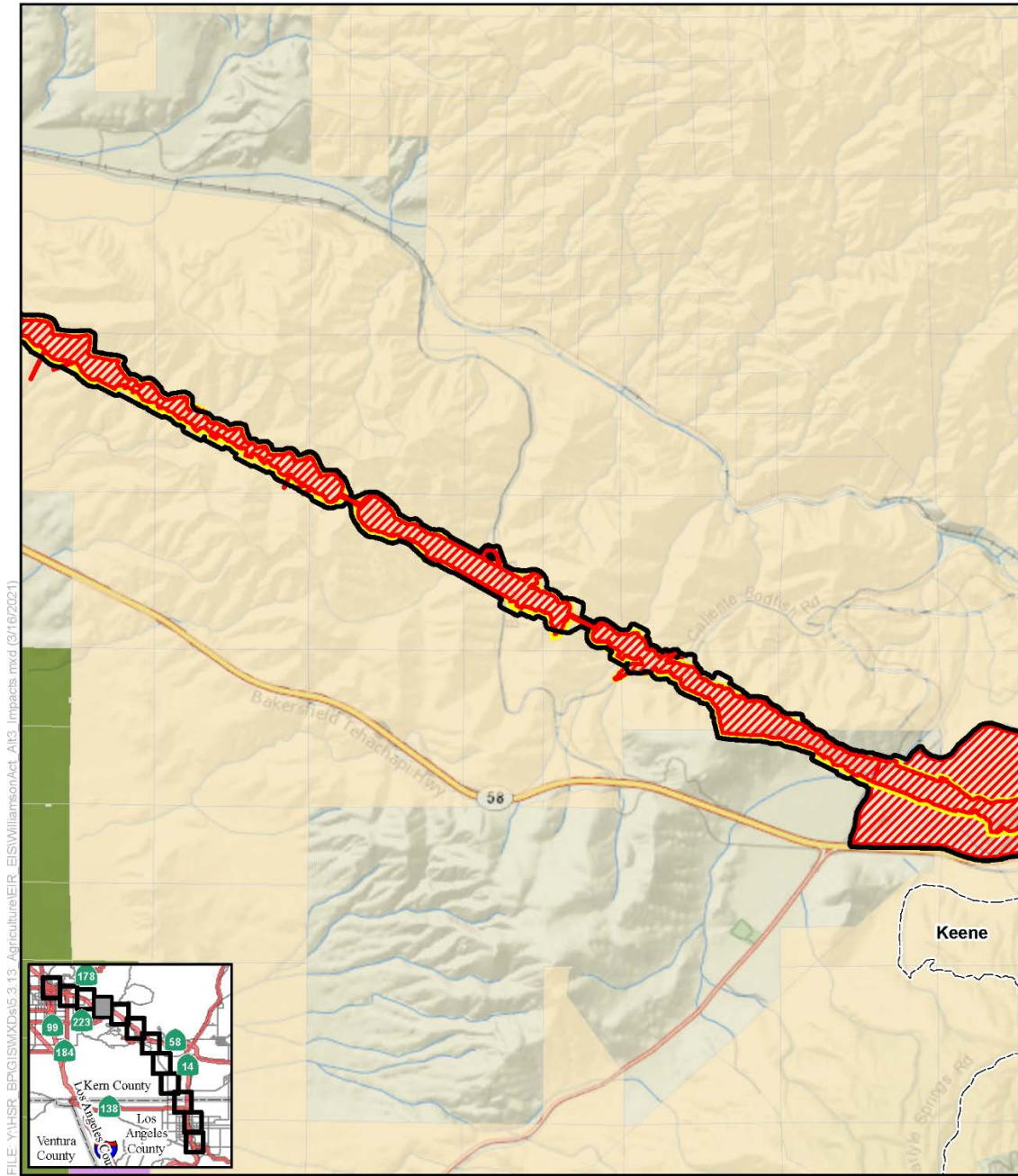
FILE: Y:\HSR_BPG\ISMXD\5 3.13_Agriculture\EIR_EIS\WilliamsonAct_Alt3_Impacts.mxd (3/16/2021)

SOURCE: National Geographic (2013); CHSRA (4/2016, 7/2020); Kern County Planning and Natural Resources Department (2014)



- | | |
|-----------------------------------|------------------------------------|
| Farmlands Study Area | Williamson Act Land |
| Lancaster North A/B LMF/MOWF | Prime Agricultural Land |
| Avenue M LMF/MOWF | Mixed Enrollment Agricultural Land |
| Alternative 3 Impact Areas | |
| Permanent | Farmland Security Zone |
| Temporary | Non-Prime |

Figure 3.14-C-12 Alternative 3 Impacts to Williamson Act Contract Land
(Sheet 3 of 12)

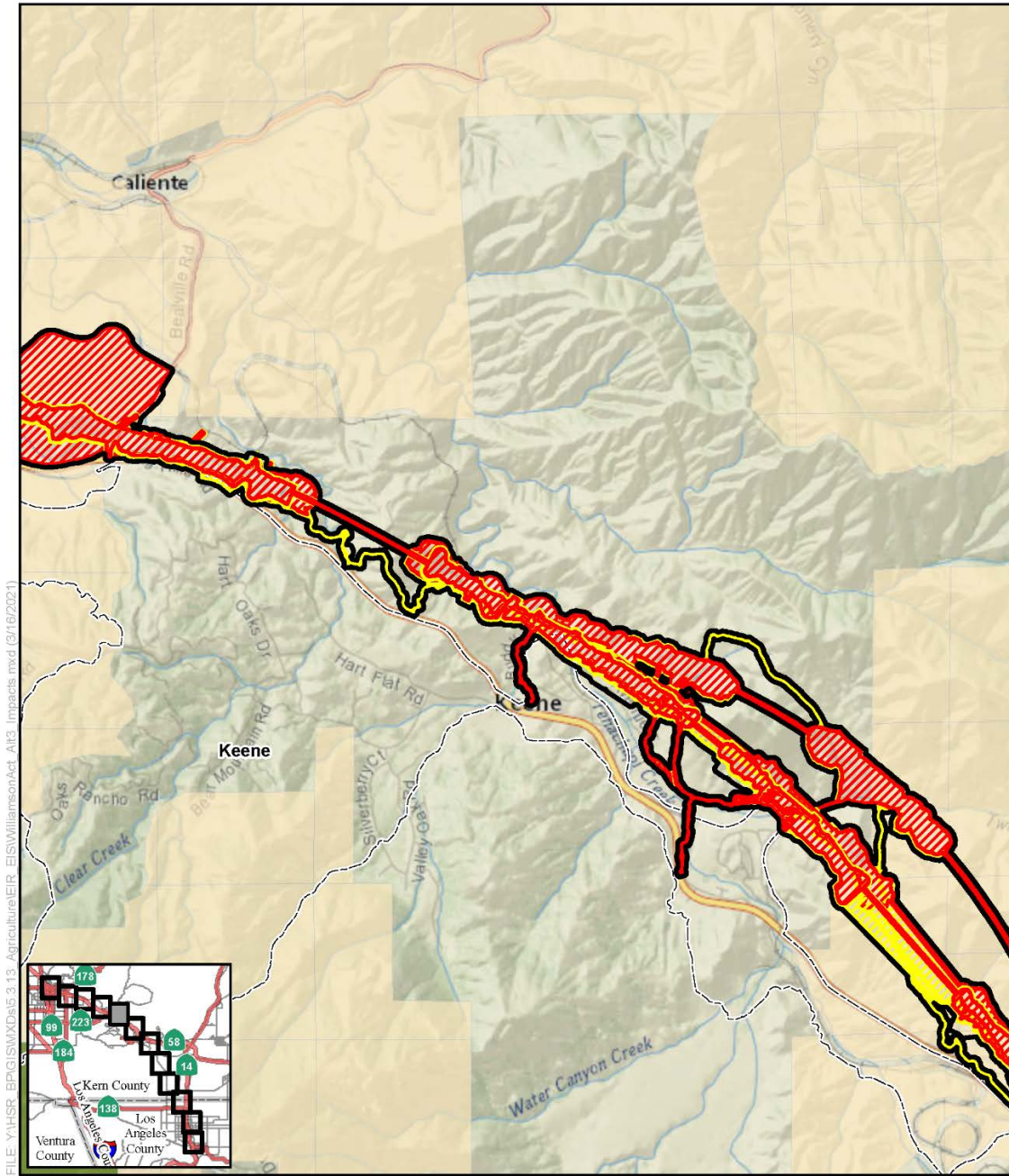


FILE: Y:\HSR_BPG\GISMXDs\5.3.13_Agriculture\EIR_EIS\WilliamsonAct_Alt3_Impacts.mxd (3/16/2021)

SOURCE: National Geographic (2013); CHSRA (4/2016, 7/2020); Kern County Planning and Natural Resources Department (2014)

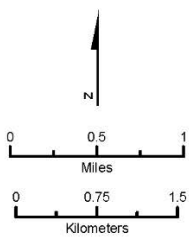


Figure 3.14-C-12 Alternative 3 Impacts to Williamson Act Contract Land
(Sheet 4 of 12)



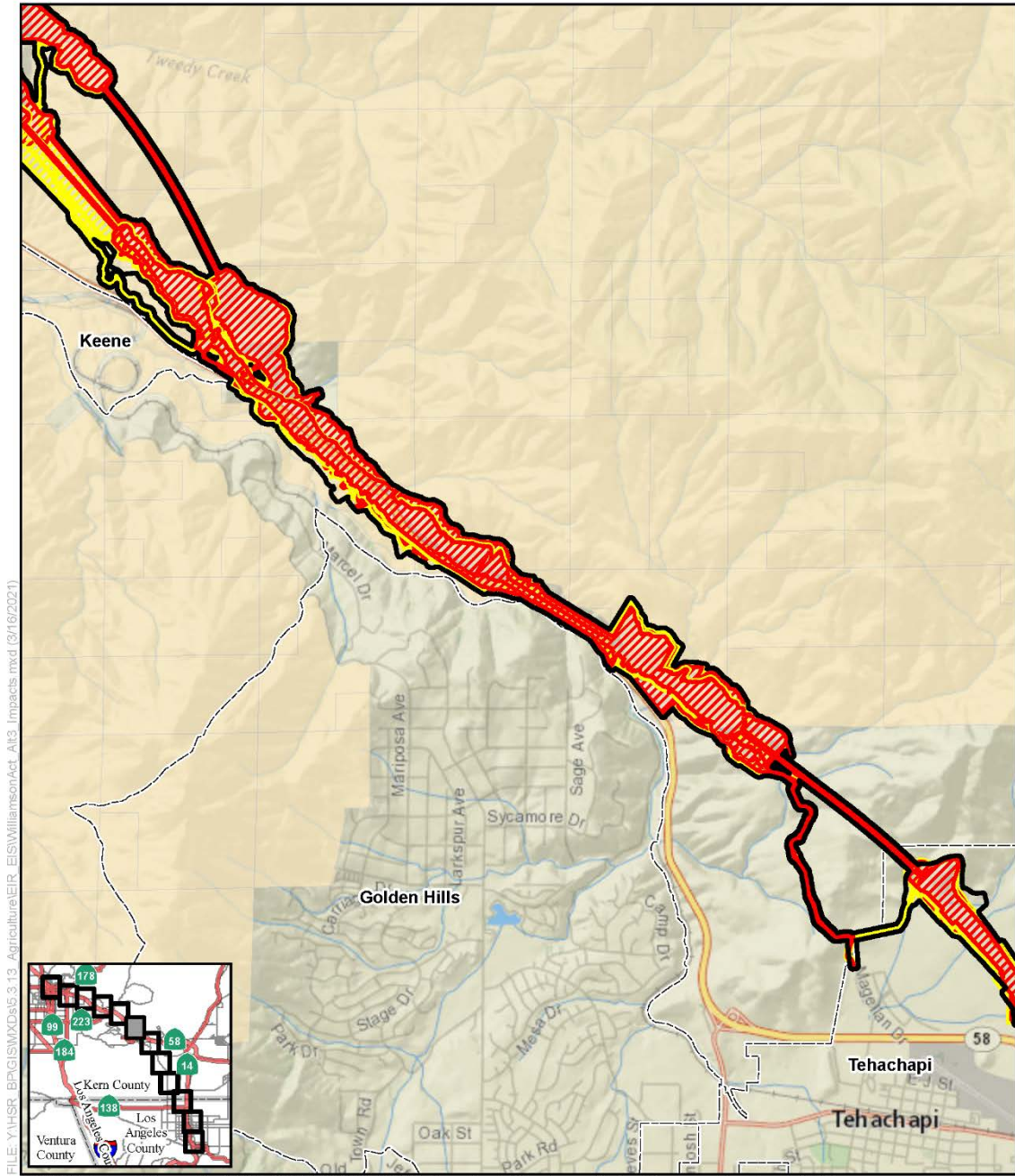
FILE: Y:\HSR_BP\GIS\MXDs\5.3.13_Agriculture\EIR_EIS\WilliamsonAct_Alt3_Impacts.mxd (3/16/2021)

SOURCE: National Geographic (2013); CHSRA (4/2016, 7/2020); Kern County Planning and Natural Resources Department (2014)



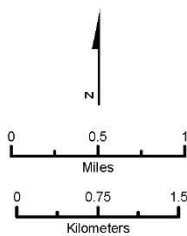
- | | |
|-----------------------------------|------------------------------------|
| Farmlands Study Area | Williamson Act Land |
| Lancaster North A/B LMF/MOWF | Prime Agricultural Land |
| Avenue M LMF/MOWF | Mixed Enrollment Agricultural Land |
| Alternative 3 Impact Areas | |
| Permanent | Farmland Security Zone |
| Temporary | Non-Prime |

Figure 3.14-C-12 Alternative 3 Impacts to Williamson Act Contract Land
(Sheet 5 of 12)



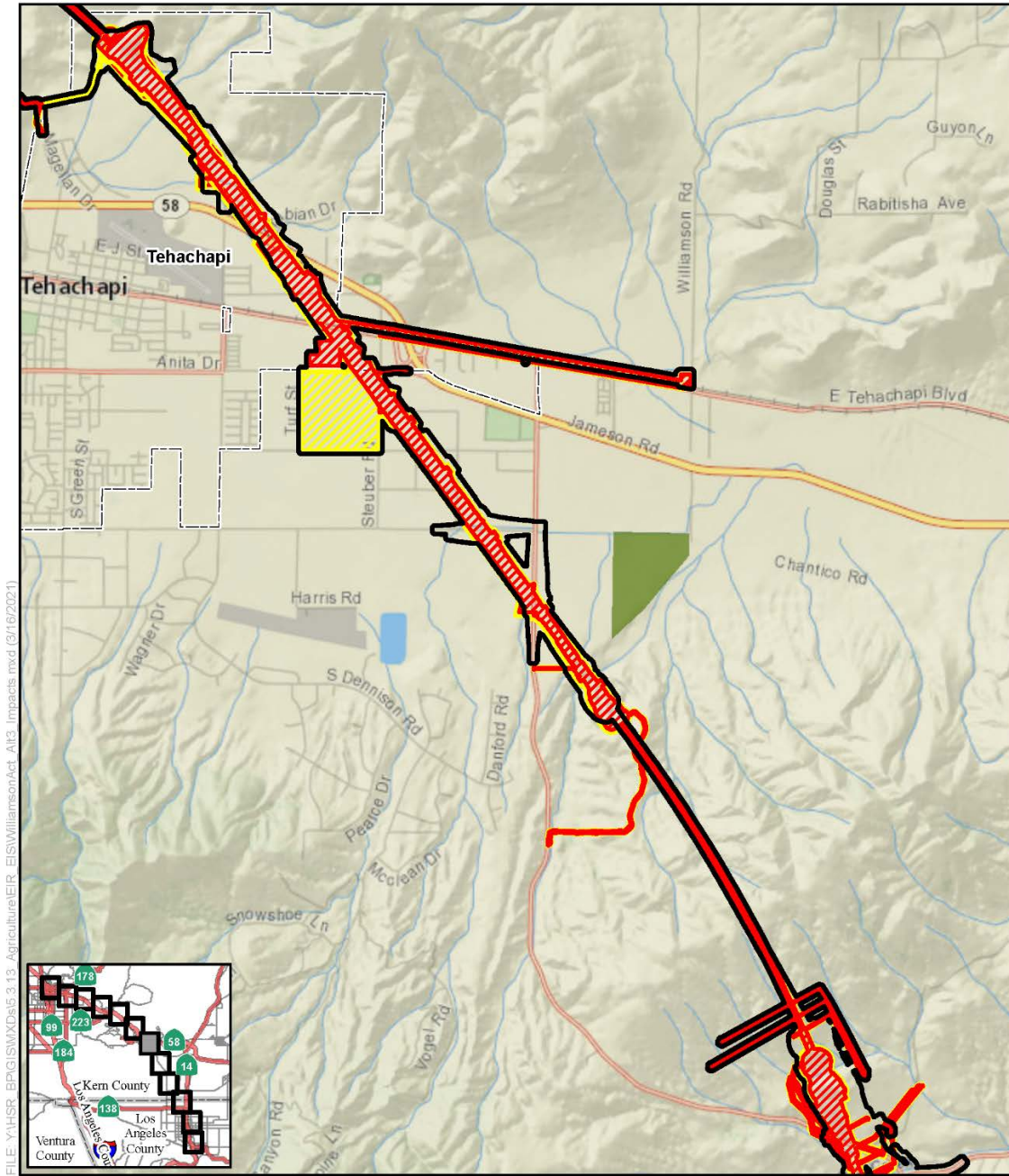
FILE: Y:\HSR_BPG\GIS\MapDocs\3.13_Agriculture\EIR_EIS\WilliamsonAct_Alt3_Impacts.mxd (3/16/2021)

SOURCE: National Geographic (2013); CHSRA (4/2016, 7/2020); Kern County Planning and Natural Resources Department (2014)



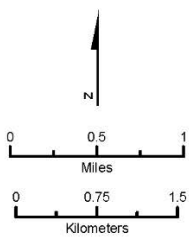
- | | |
|-----------------------------------|------------------------------------|
| Farmlands Study Area | Williamson Act Land |
| Lancaster North A/B LMF/MOWF | Prime Agricultural Land |
| Avenue M LMF/MOWF | Mixed Enrollment Agricultural Land |
| Alternative 3 Impact Areas | |
| Permanent | Farmland Security Zone |
| Temporary | Non-Prime |

Figure 3.14-C-12 Alternative 3 Impacts to Williamson Act Contract Land
(Sheet 6 of 12)



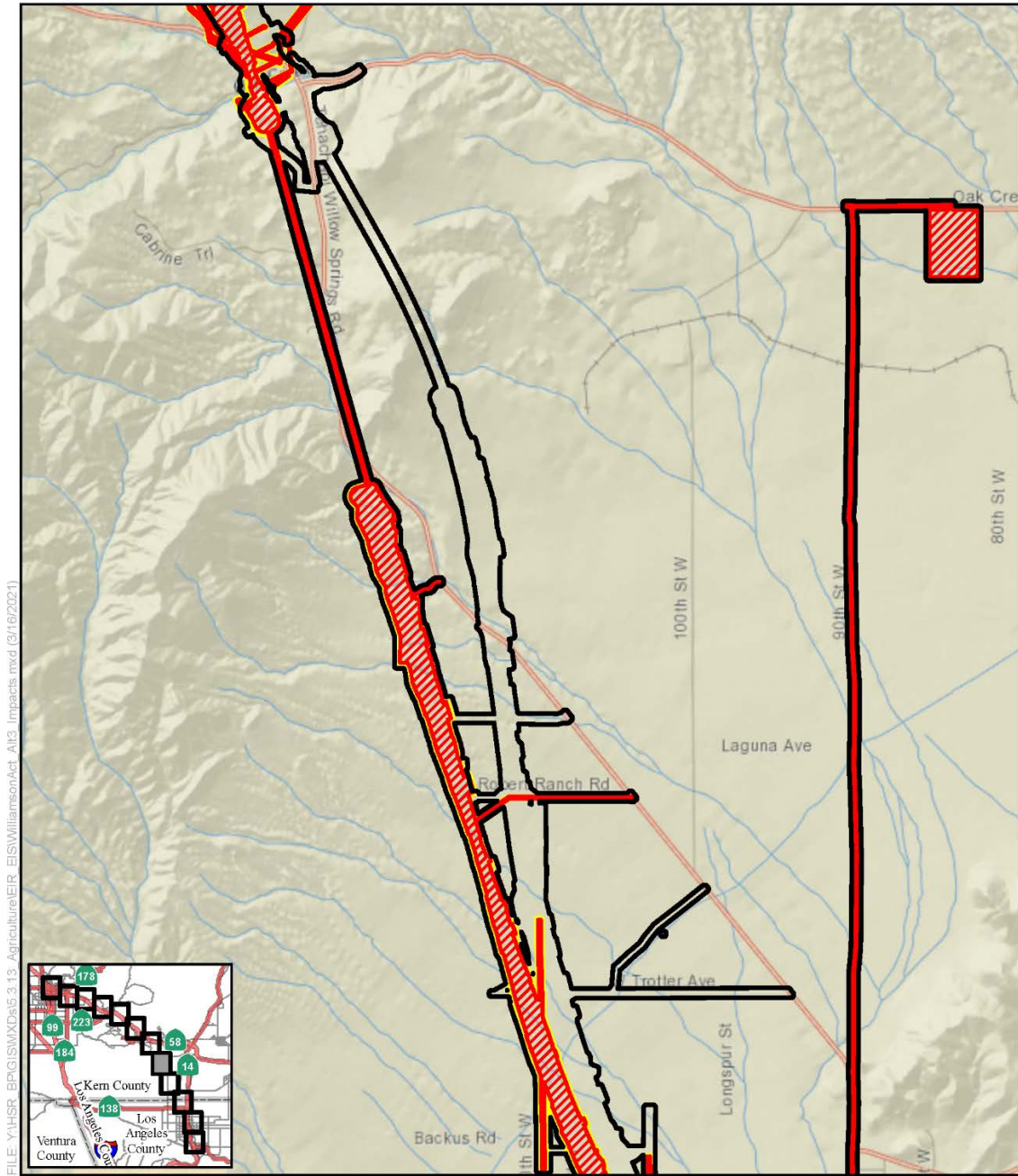
FILE: Y:\HSR_BPG\GIS\Map5.3.13_Agriculture\EIR_EIS\WilliamsonAct_Alt3_Impacts.mxd (3/16/2021)

SOURCE: National Geographic (2013); CHSRA (4/2016, 7/2020); Kern County Planning and Natural Resources Department (2014)



- | | |
|-----------------------------------|------------------------------------|
| Farmlands Study Area | Williamson Act Land |
| Lancaster North A/B LMF/MOWF | Prime Agricultural Land |
| Avenue M LMF/MOWF | Mixed Enrollment Agricultural Land |
| Alternative 3 Impact Areas | |
| Permanent | Farmland Security Zone |
| Temporary | Non-Prime |

Figure 3.14-C-12 Alternative 3 Impacts to Williamson Act Contract Land (Sheet 7 of 12)

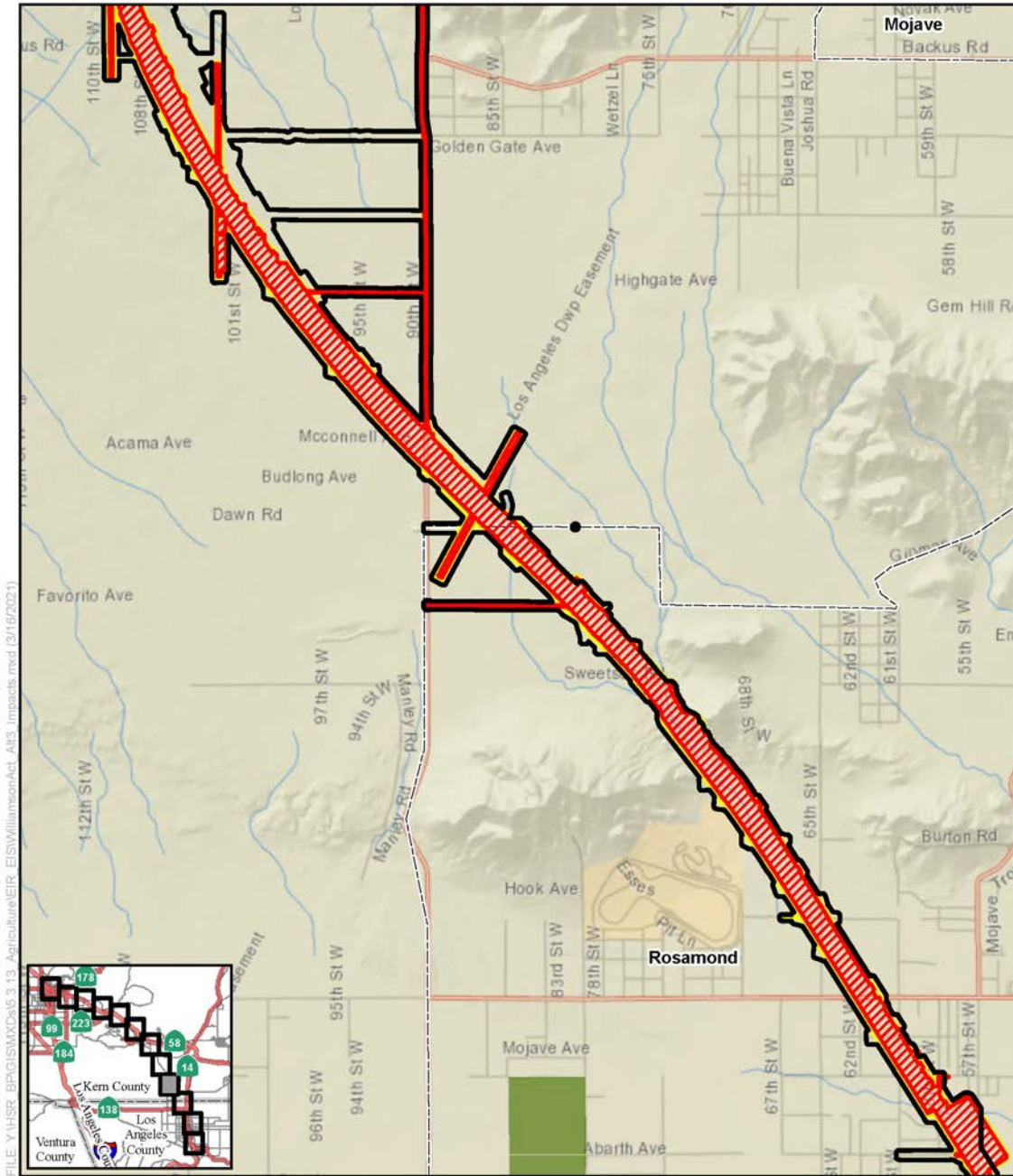


FILE: Y:\HSR_BPG\GISMXDs\5.3.13_Agriculture\EIR_EIS\WilliamsonAct_Alt3_Impacts.mxd (3/16/2021)

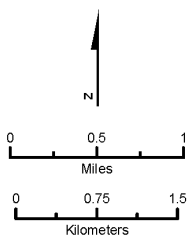
SOURCE: National Geographic (2013); CHSRA (4/2016, 7/2020); Kern County Planning and Natural Resources Department (2014)



Figure 3.14-C-12 Alternative 3 Impacts to Williamson Act Contract Land (Sheet 8 of 12)

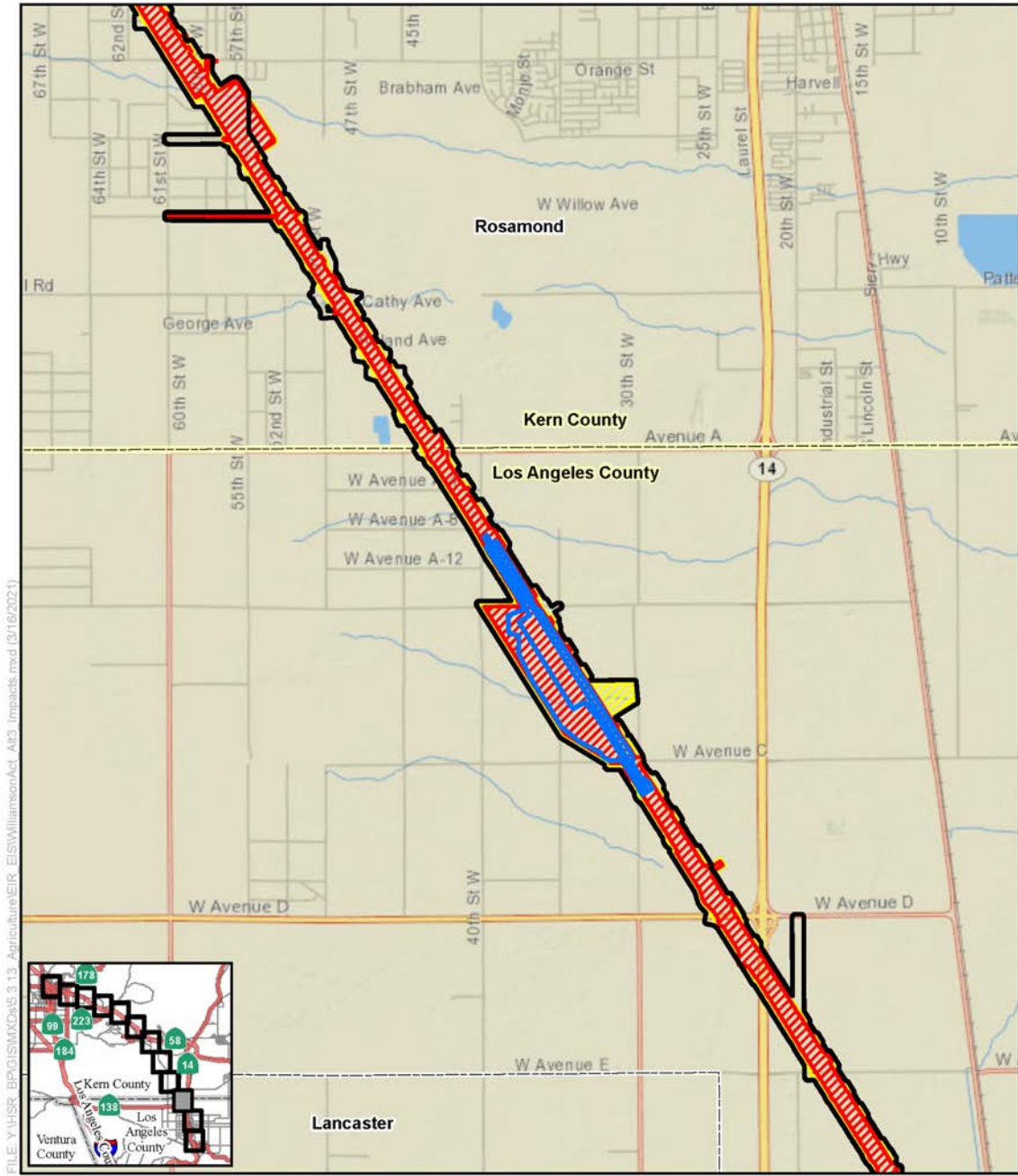


SOURCE: National Geographic (2013); CHSRA (4/2016, 7/2020); Kern County Planning and Natural Resources Department (2014)



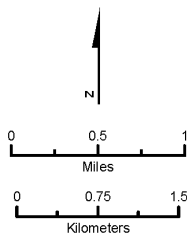
- | | |
|-----------------------------------|------------------------------------|
| Farmlands Study Area | Williamson Act Land |
| Lancaster North A/B LMF/MOWF | Prime Agricultural Land |
| Avenue M LMF/MOWF | Mixed Enrollment Agricultural Land |
| Alternative 3 Impact Areas | |
| Permanent | Farmland Security Zone |
| Temporary | Non-Prime |

Figure 3.14-C-12 Alternative 3 Impacts to Williamson Act Contract Land
(Sheet 9 of 12)



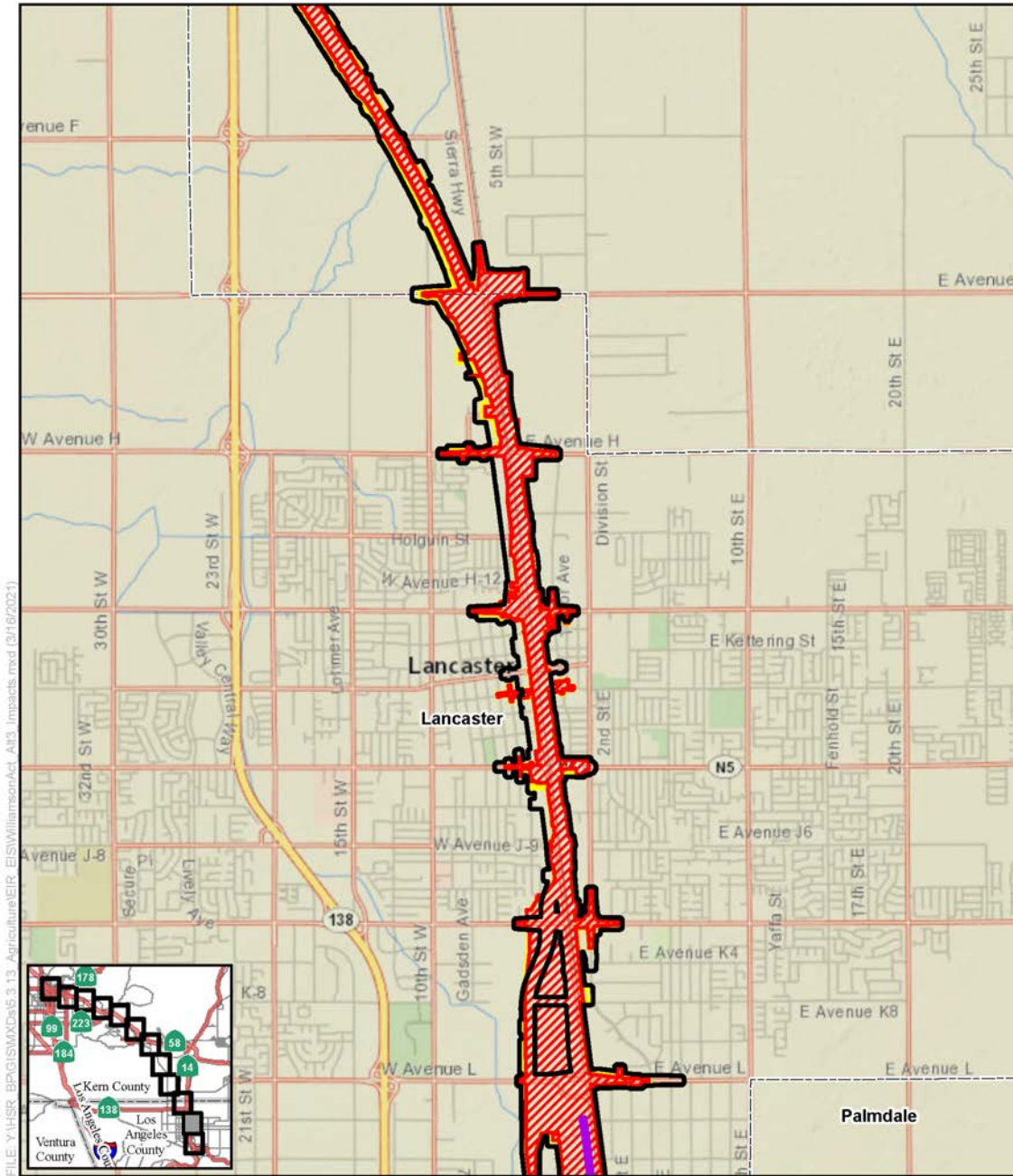
FILE: Y:\HSR_BPG\GISMXDs\6.3.13_Agriculture\EIR_EIS\WilliamsonAct_Alt3_Impacts.mxd (3/16/2021)

SOURCE: National Geographic (2013); CHSRA (4/2016, 7/2020); Kern County Planning and Natural Resources Department (2014)

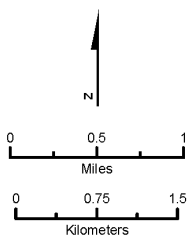


- | | |
|-----------------------------------|------------------------------------|
| Farmlands Study Area | Williamson Act Land |
| Lancaster North A/B LMF/MOWF | Prime Agricultural Land |
| Avenue M LMF/MOWF | Mixed Enrollment Agricultural Land |
| Alternative 3 Impact Areas | |
| Permanent | Farmland Security Zone |
| Temporary | Non-Prime |

Figure 3.14-C-12 Alternative 3 Impacts to Williamson Act Contract Land
(Sheet 10 of 12)

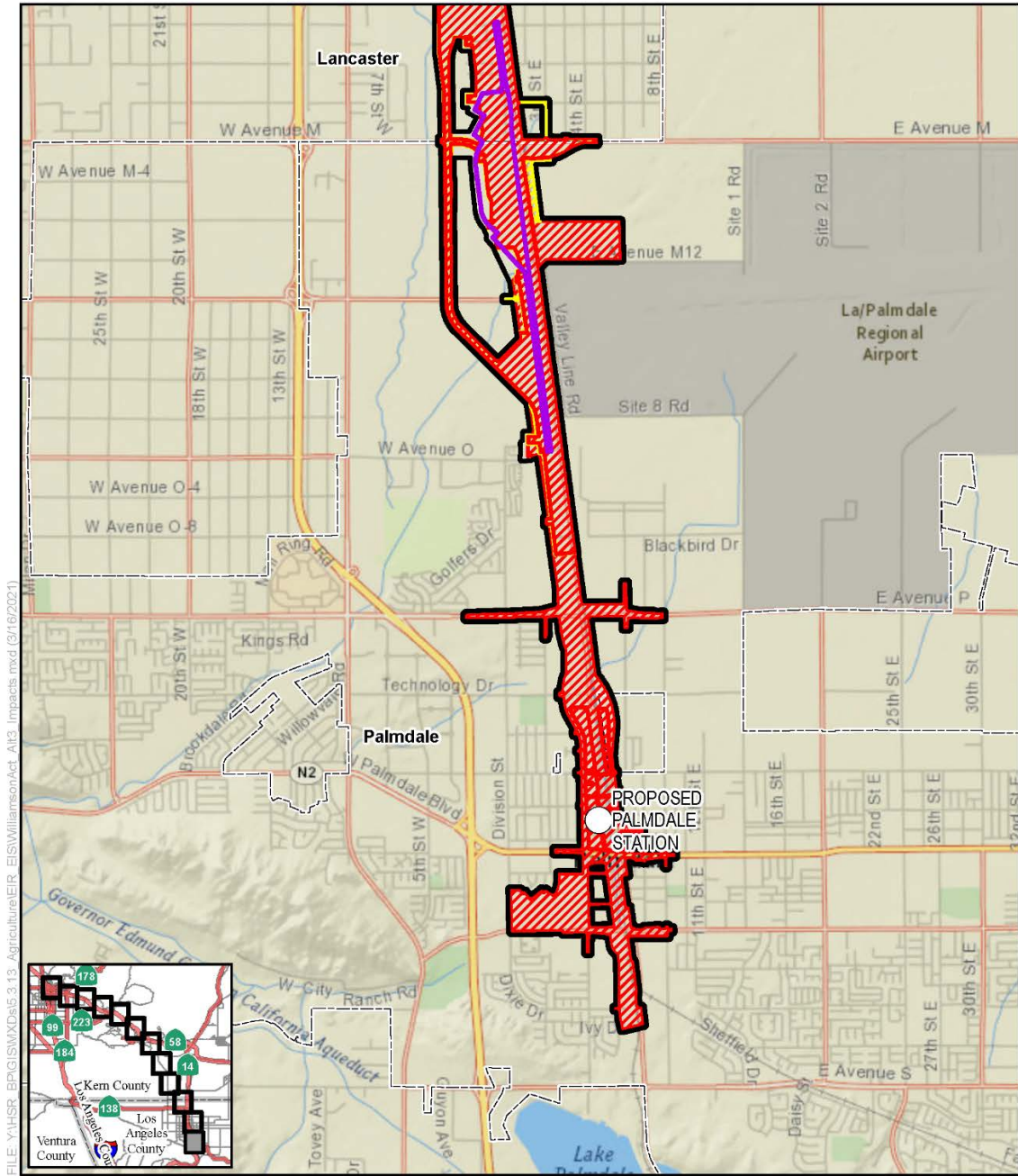


SOURCE: National Geographic (2013); CHSRA (4/2016, 7/2020); Kern County Planning and Natural Resources Department (2014)



- | | |
|-----------------------------------|------------------------------------|
| Farmlands Study Area | Williamson Act Land |
| Lancaster North A/B LMF/MOWF | Prime Agricultural Land |
| Avenue M LMF/MOWF | Mixed Enrollment Agricultural Land |
| Alternative 3 Impact Areas | |
| Permanent | Farmland Security Zone |
| Temporary | Non-Prime |

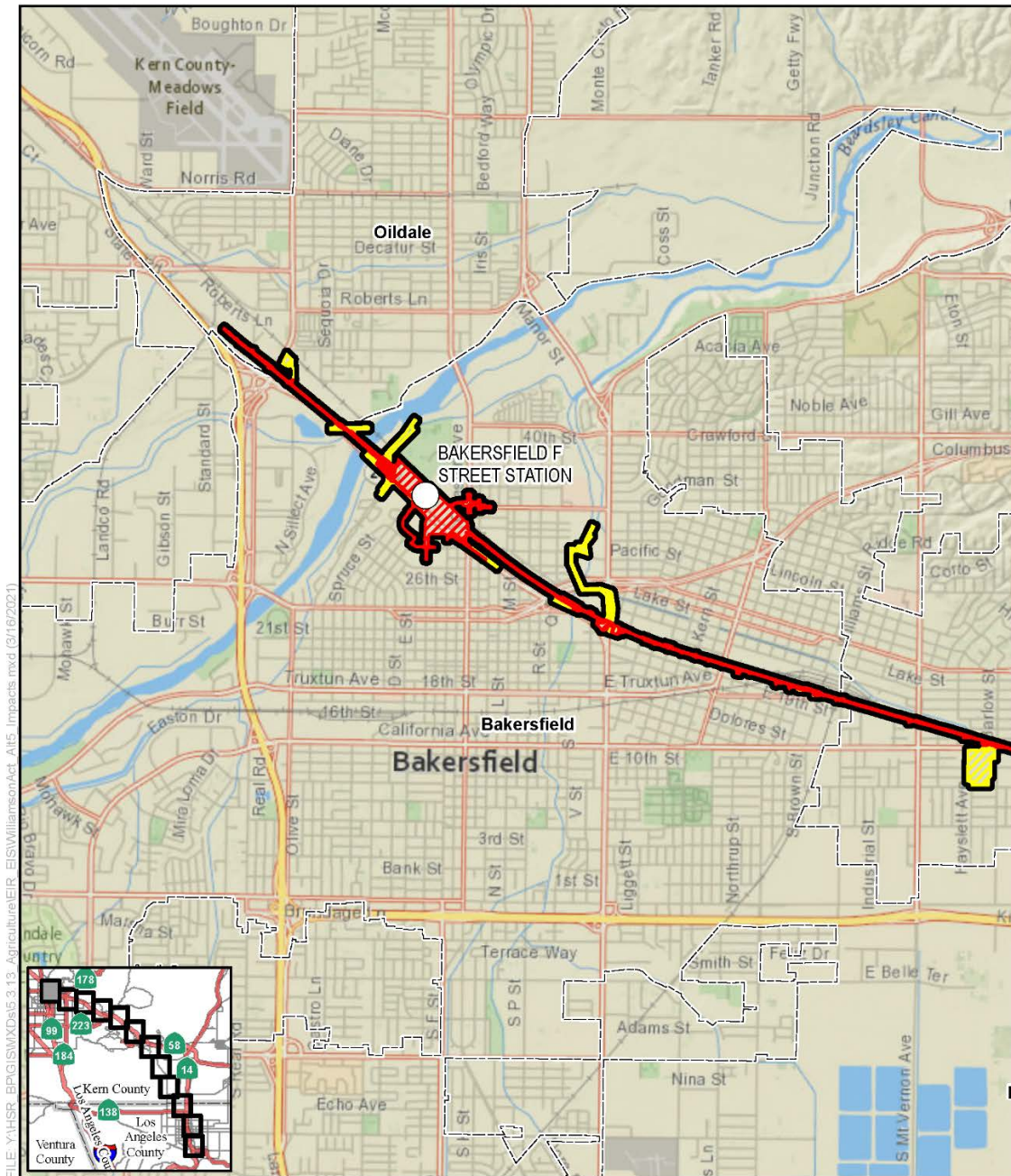
Figure 3.14-C-12 Alternative 3 Impacts to Williamson Act Contract Land (Sheet 11 of 12)



SOURCE: National Geographic (2013); CHSRA (4/2016, 7/2020); Kern County Planning and Natural Resources Department (2014)

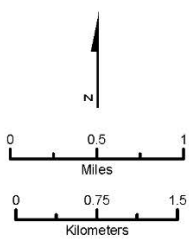


Figure 3.14-C-12 Alternative 3 Impacts to Williamson Act Contract Land (Sheet 12 of 12)



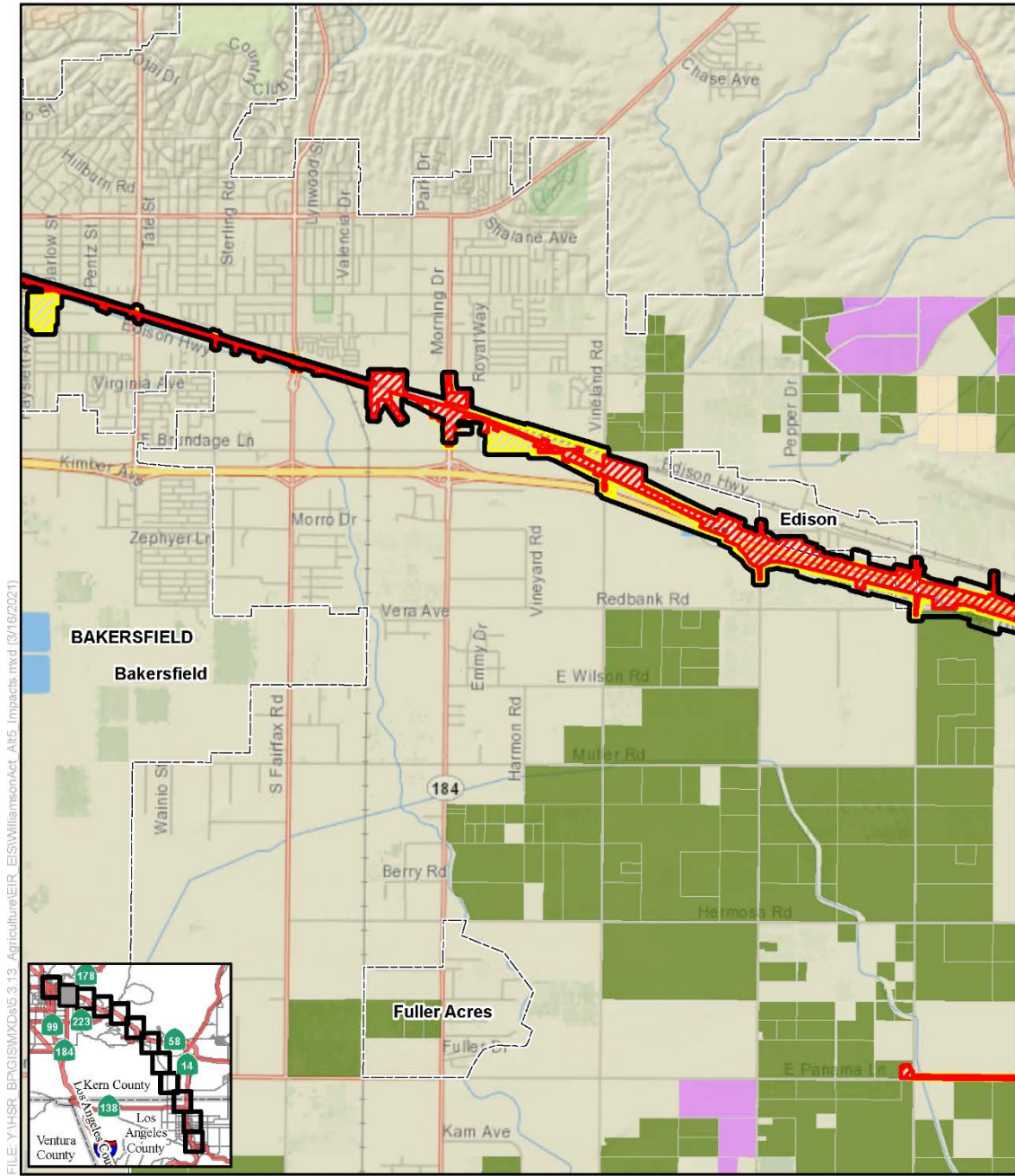
FILE: Y:\HSR_BPG\GIS\XD5\3.13_Agriculture\EIR_EIS\WilliamsonAct_Alt5_Impacts.mxd (3/16/2021)

SOURCE: National Geographic (2013); CHSRA (4/2016, 7/2020); Kern County Planning and Natural Resources Department (2014)



- | | |
|-----------------------------------|------------------------------------|
| Farmlands Study Area | Williamson Act Land |
| Lancaster North A/B LMF/MOWF | Prime Agricultural Land |
| Avenue M LMF/MOWF | Mixed Enrollment Agricultural Land |
| Alternative 5 Impact Areas | |
| Permanent | Farmland Security Zone |
| Temporary | Non-Prime |

Figure 3.14-C-13 Alternative 5 Impacts to Williamson Act Contract Land
(Sheet 1 of 12)

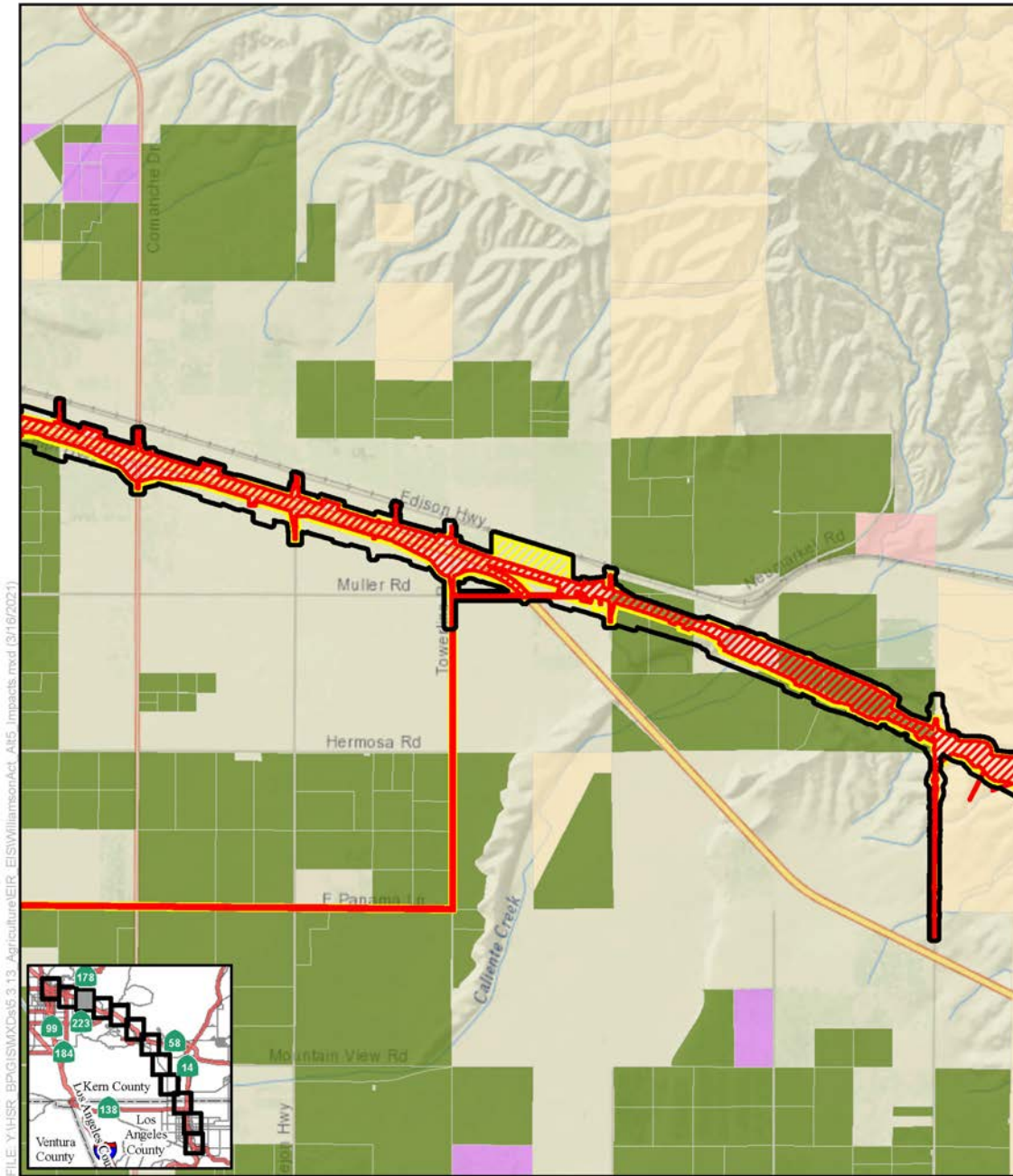


FILE: Y:\HSR_BPG\GISMXDs\5.3.13_Agriculture\EIR_EIS\WilliamsonAct_Alt5_Impacts.mxd (3/16/2021)

SOURCE: National Geographic (2013); CHSRA (4/2016, 7/2020); Kern County Planning and Natural Resources Department (2014)

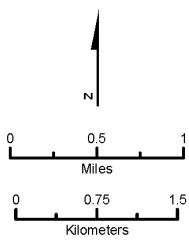


Figure 3.14-C-13 Alternative 5 Impacts to Williamson Act Contract Land (Sheet 2 of 12)



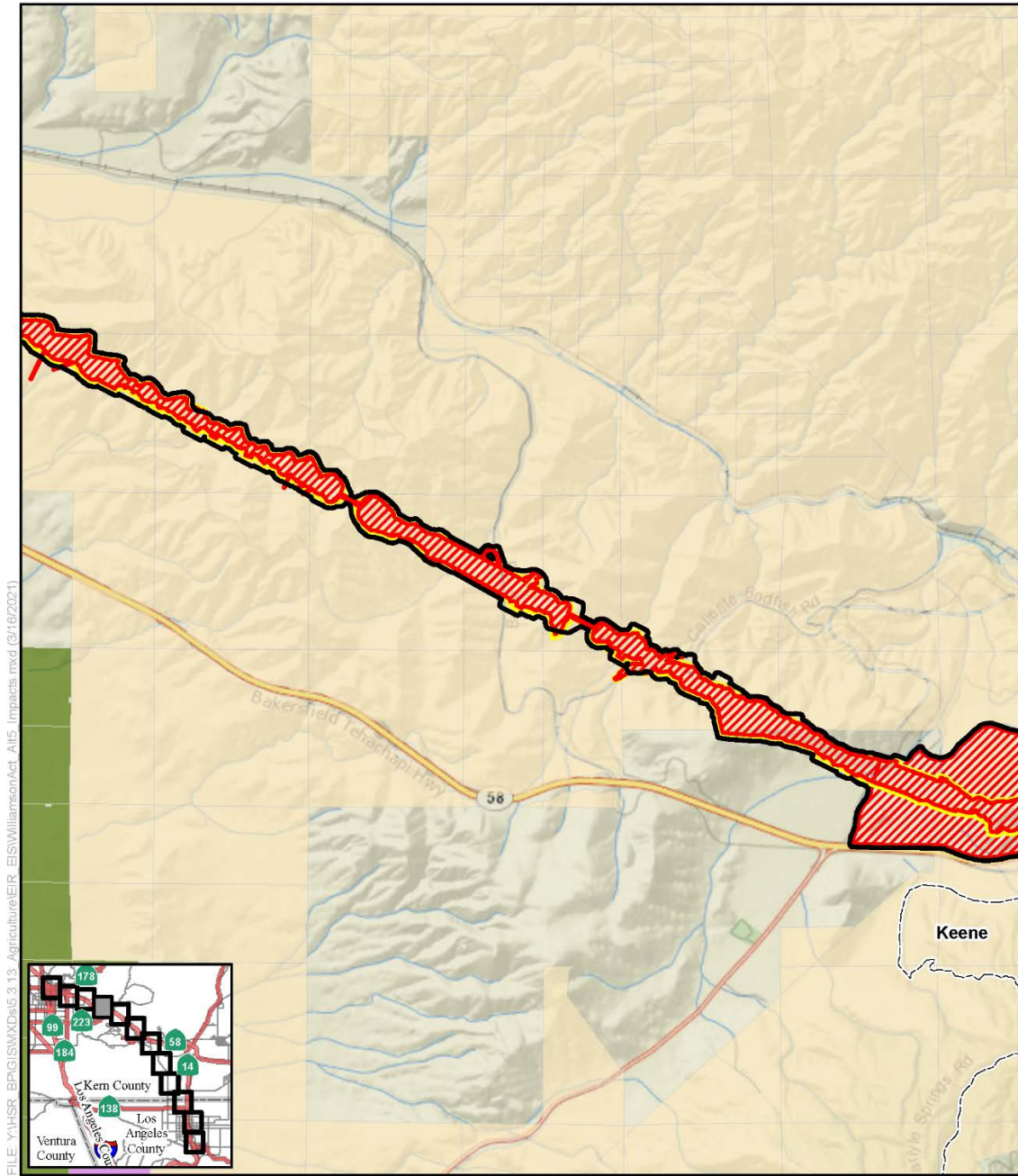
FILE: Y:\HSR_BPG\ISMXD\5 3.13_Agriculture\EIR_EIS\WilliamsonAct_Alt5_Impacts.mxd (3/16/2021)

SOURCE: National Geographic (2013); CHSRA (4/2016, 7/2020); Kern County Planning and Natural Resources Department (2014)



- | | |
|-----------------------------------|------------------------------------|
| Farmlands Study Area | Williamson Act Land |
| Lancaster North A/B LMF/MOWF | Prime Agricultural Land |
| Avenue M LMF/MOWF | Mixed Enrollment Agricultural Land |
| Alternative 5 Impact Areas | |
| Permanent | Farmland Security Zone |
| Temporary | Non-Prime |

Figure 3.14-C-13 Alternative 5 Impacts to Williamson Act Contract Land
(Sheet 3 of 12)

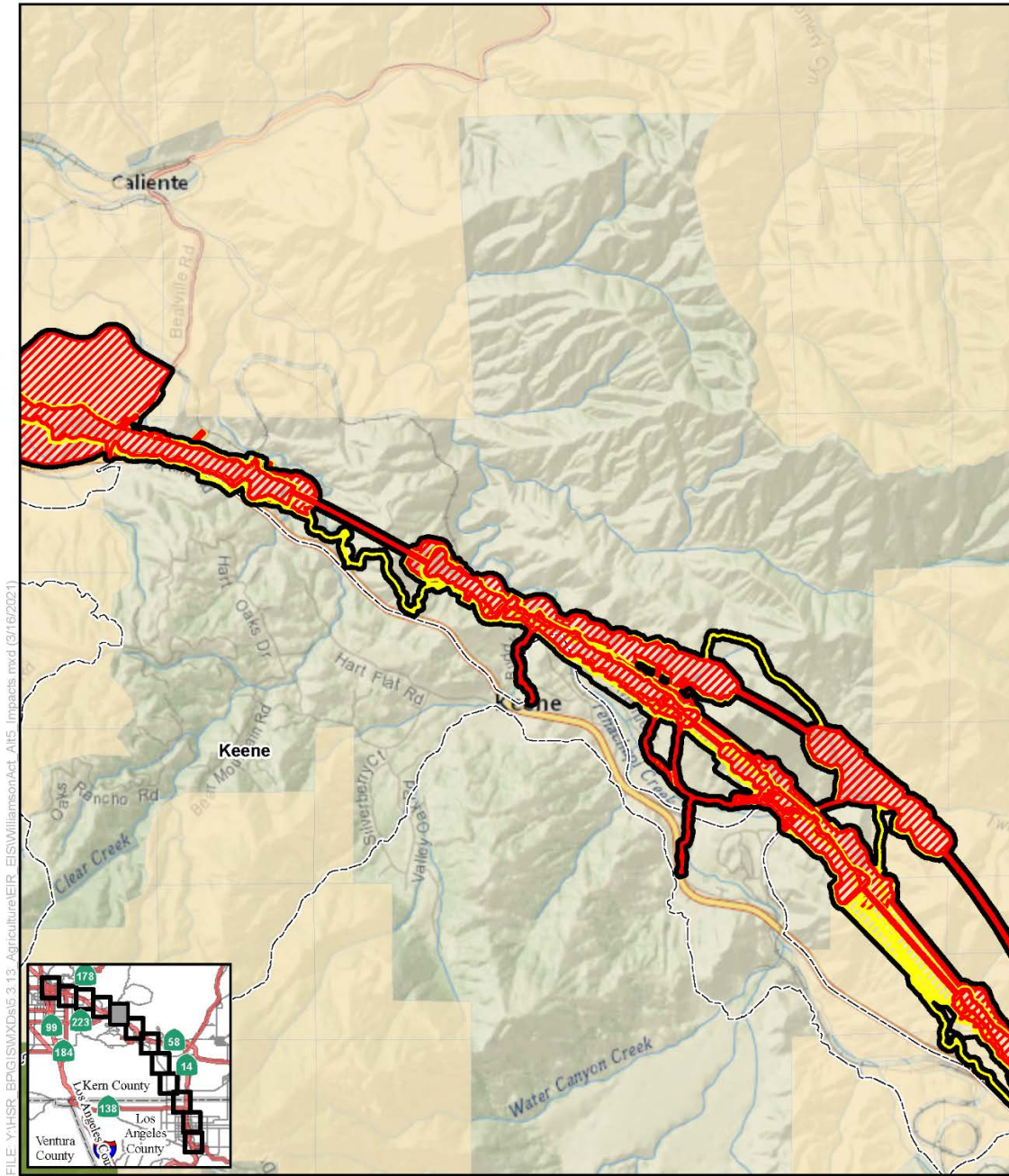


FILE: Y:\HSR_BPG\GISMXDs\5.3.13_Agriculture\EIR_EIS\WilliamsonAct_Alt5_Impacts.mxd (3/16/2021)

SOURCE: National Geographic (2013); CHSRA (4/2016, 7/2020); Kern County Planning and Natural Resources Department (2014)

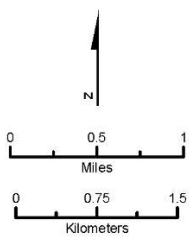


Figure 3.14-C-13 Alternative 5 Impacts to Williamson Act Contract Land (Sheet 4 of 12)



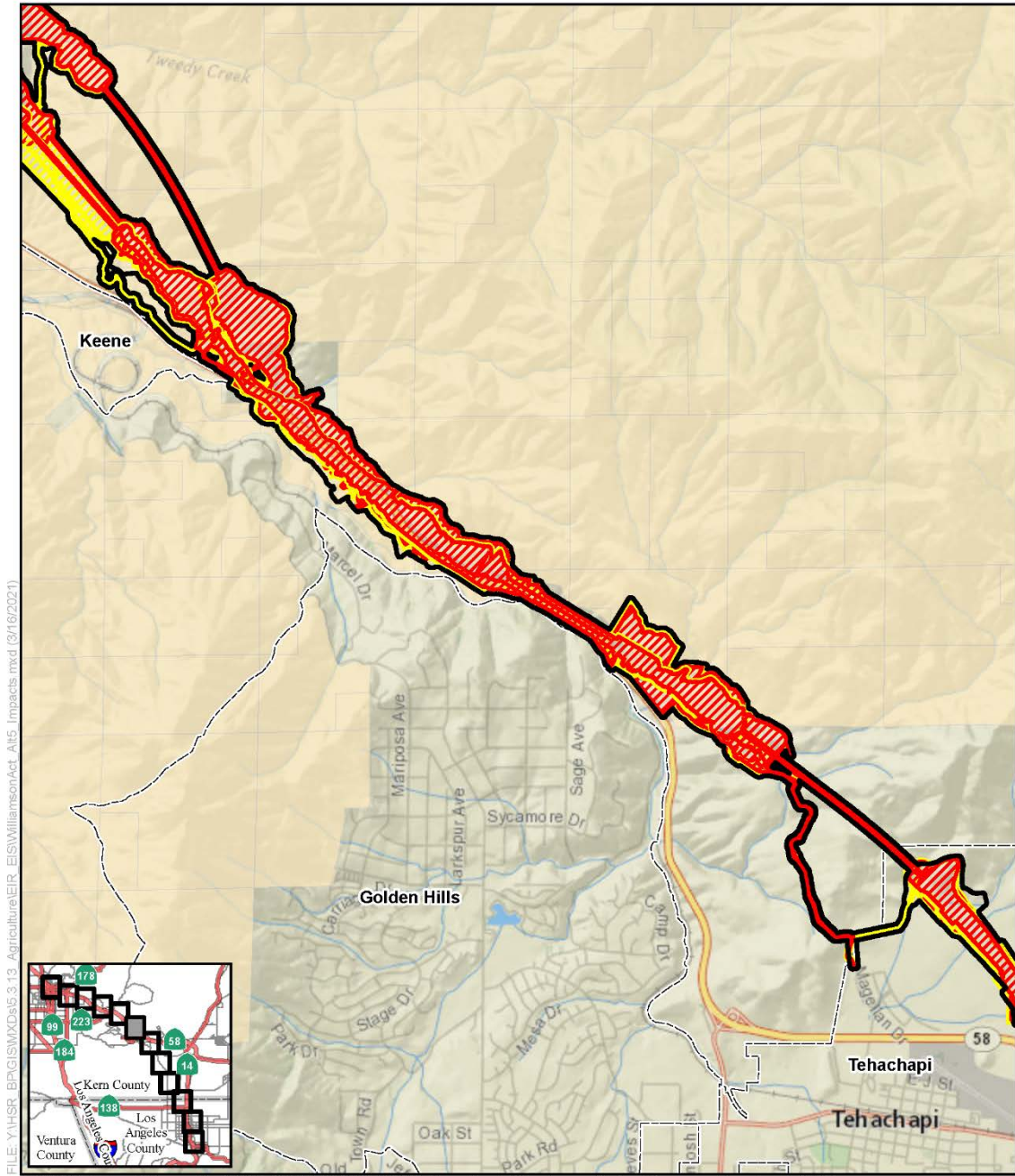
FILE: Y:\HSR_BP\GIS\MapDocs\3.13_Agriculture\EIR_EIS\WilliamsonAct_Alt5_Impacts.mxd (3/16/2021)

SOURCE: National Geographic (2013); CHSRA (4/2016, 7/2020); Kern County Planning and Natural Resources Department (2014)



- | | |
|-----------------------------------|------------------------------------|
| Farmlands Study Area | Williamson Act Land |
| Lancaster North A/B LMF/MOWF | Prime Agricultural Land |
| Avenue M LMF/MOWF | Mixed Enrollment Agricultural Land |
| Alternative 5 Impact Areas | |
| Permanent | Non-Prime |
| Temporary | Farmland Security Zone |

Figure 3.14-C-13 Alternative 5 Impacts to Williamson Act Contract Land
(Sheet 5 of 12)

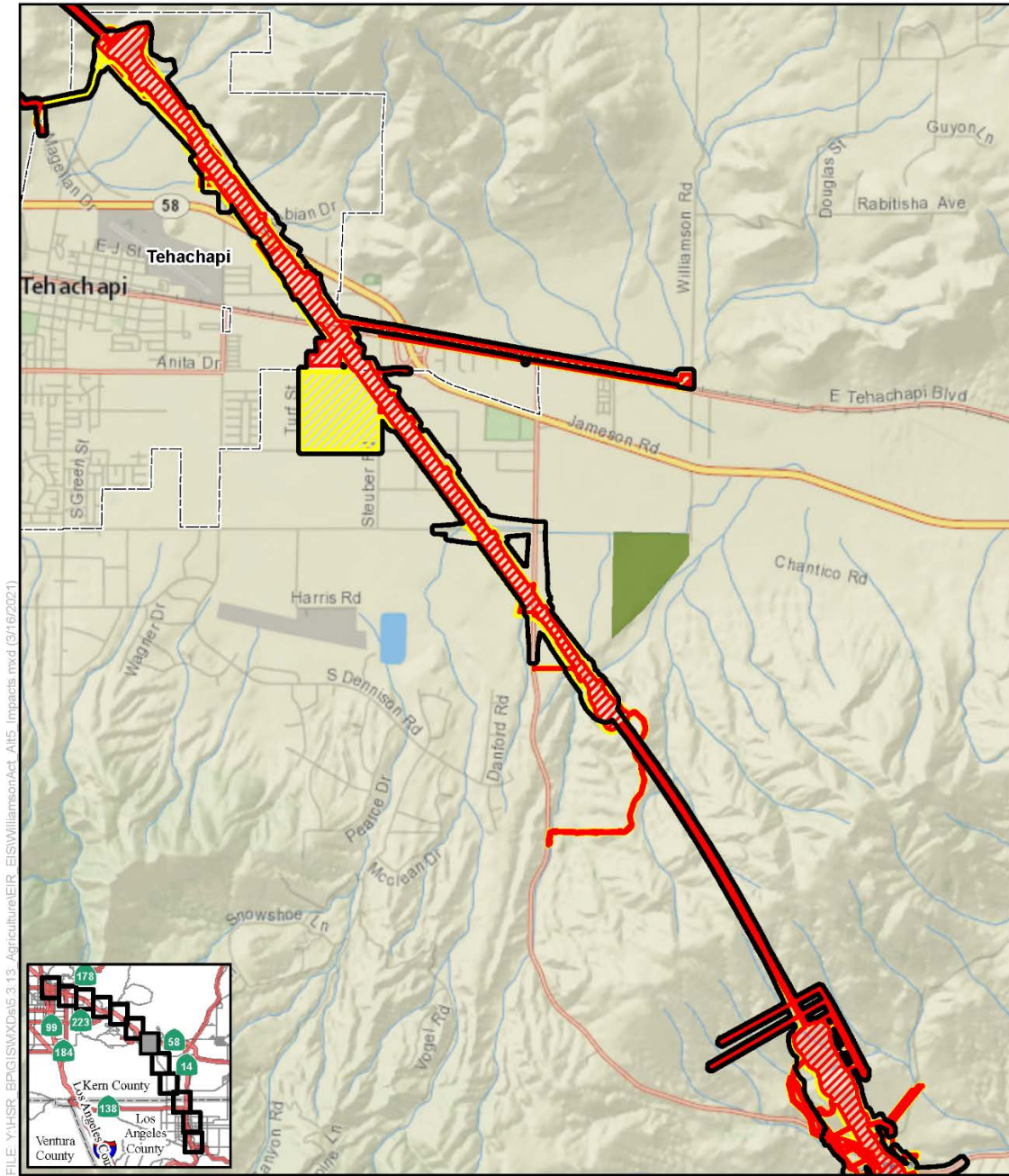


FILE: Y:\HSR_BPG\GISMXDs\5.3.13_Agriculture\EIR_EIS\WilliamsonAct_Alt5_Impacts.mxd (3/16/2021)

SOURCE: National Geographic (2013); CHSRA (4/2016, 7/2020); Kern County Planning and Natural Resources Department (2014)

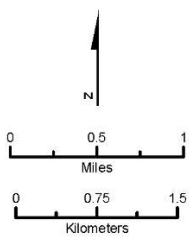


Figure 3.14-C-13 Alternative 5 Impacts to Williamson Act Contract Land (Sheet 6 of 12)



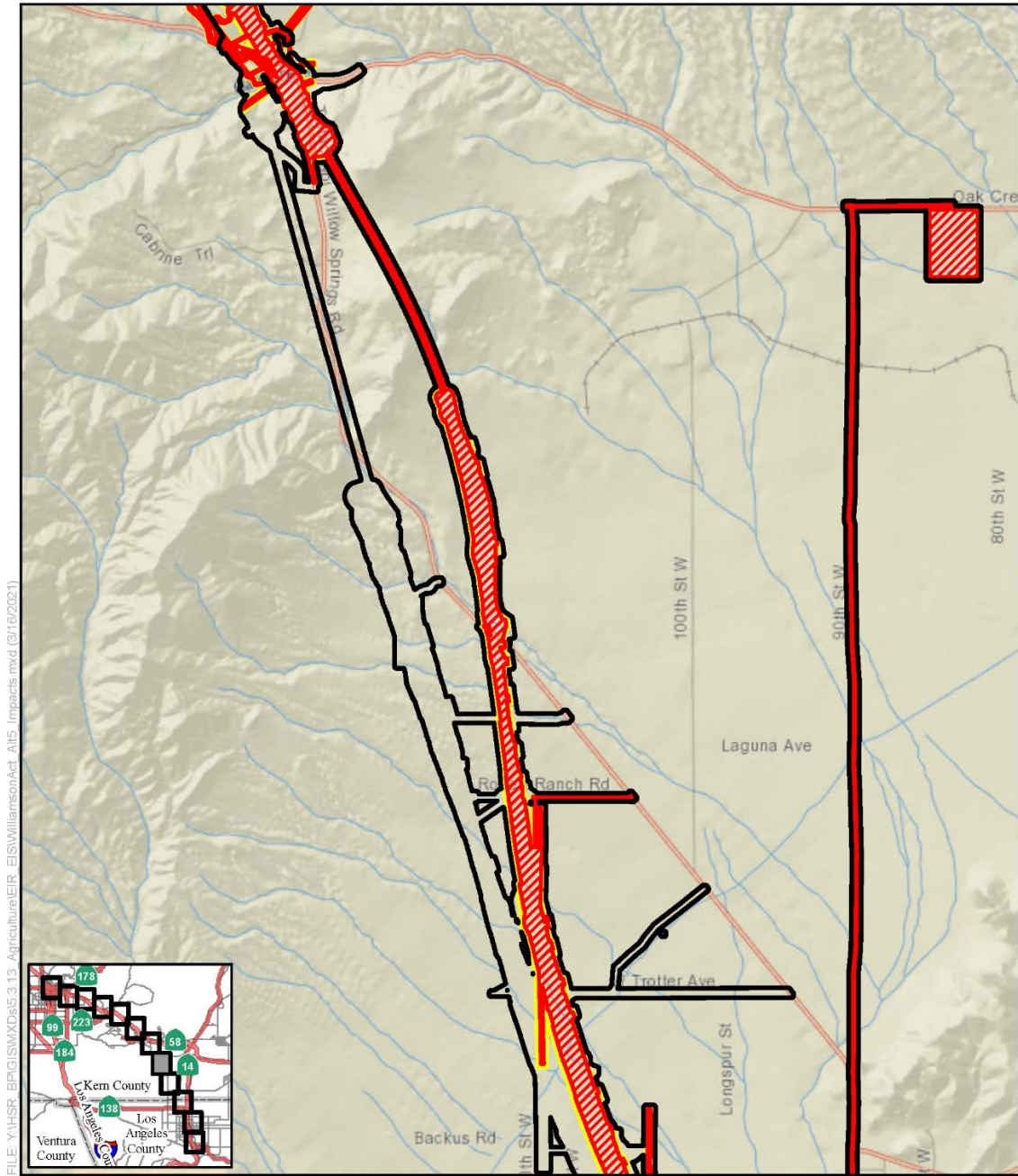
FILE: Y:\HSR_BPG\GIS\Map5.3.13_Agriculture\EIR_EIS\WilliamsonAct_Alt5_Impacts.mxd (3/16/2021)

SOURCE: National Geographic (2013); CHSRA (4/2016, 7/2020); Kern County Planning and Natural Resources Department (2014)



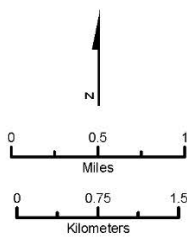
- | | |
|-----------------------------------|------------------------------------|
| Farmlands Study Area | Williamson Act Land |
| Lancaster North A/B LMF/MOWF | Prime Agricultural Land |
| Avenue M LMF/MOWF | Mixed Enrollment Agricultural Land |
| Alternative 5 Impact Areas | |
| Permanent | Farmland Security Zone |
| Temporary | Non-Prime |

Figure 3.14-C-13 Alternative 5 Impacts to Williamson Act Contract Land
(Sheet 7 of 12)



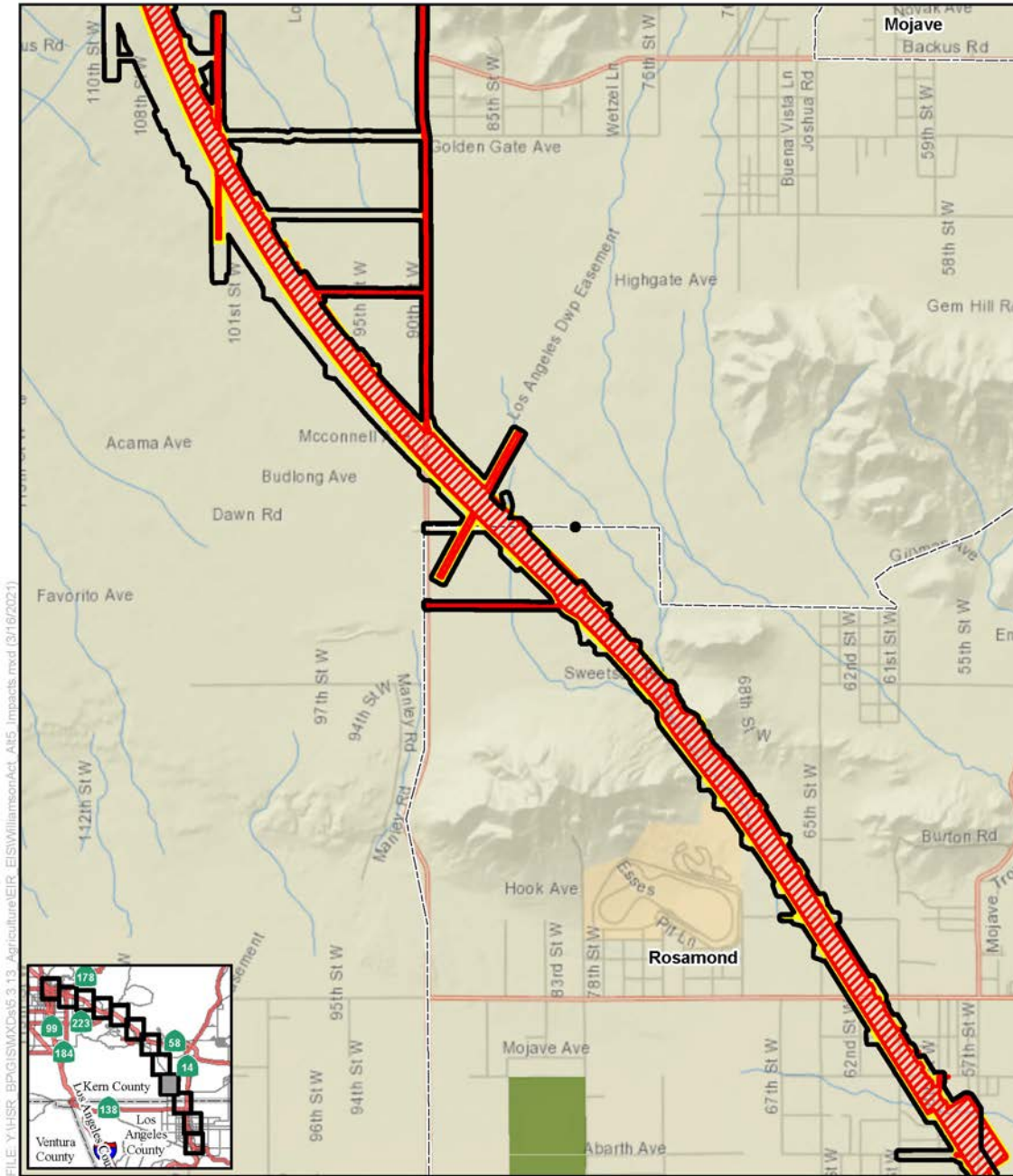
FILE: Y:\HSR_BPG\GISMXDs\5.3.13_Agriculture\EIR_EIS\WilliamsonAct_Alt5_Impacts.mxd (3/16/2021)

SOURCE: National Geographic (2013); CHSRA (4/2016, 7/2020); Kern County Planning and Natural Resources Department (2014)

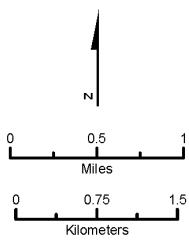


- | | |
|-----------------------------------|------------------------------------|
| Farmlands Study Area | Williamson Act Land |
| Lancaster North A/B LMF/MOWF | Prime Agricultural Land |
| Avenue M LMF/MOWF | Mixed Enrollment Agricultural Land |
| Alternative 5 Impact Areas | |
| Permanent | Farmland Security Zone |
| Temporary | Non-Prime |

Figure 3.14-C-13 Alternative 5 Impacts to Williamson Act Contract Land (Sheet 8 of 12)

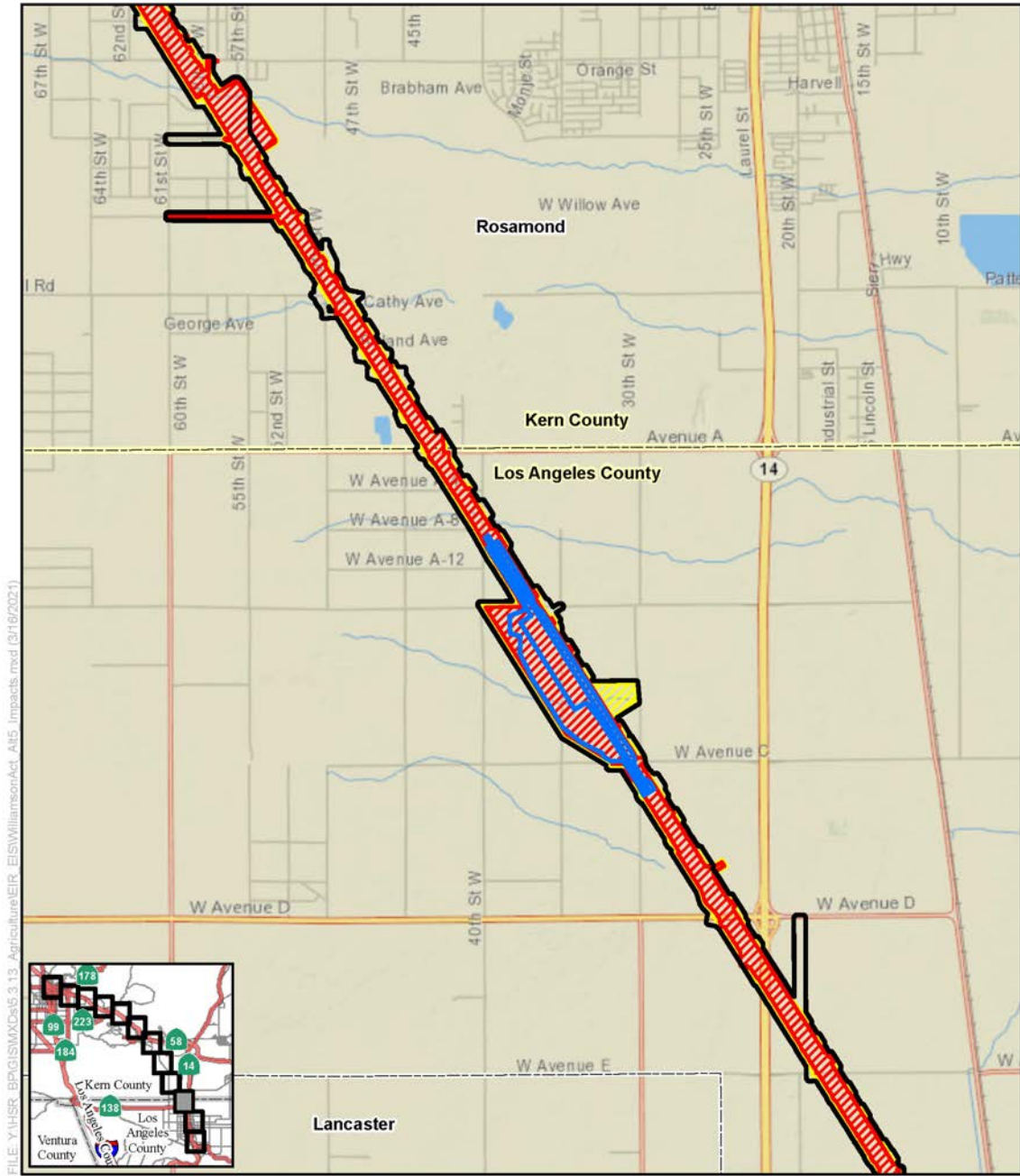


SOURCE: National Geographic (2013); CHSRA (4/2016, 7/2020); Kern County Planning and Natural Resources Department (2014)



- | | |
|-----------------------------------|------------------------------------|
| Farmlands Study Area | Williamson Act Land |
| Lancaster North A/B LMF/MOWF | Prime Agricultural Land |
| Avenue M LMF/MOWF | Mixed Enrollment Agricultural Land |
| Alternative 5 Impact Areas | |
| Permanent | Farmland Security Zone |
| Temporary | Non-Prime |

Figure 3.14-C-13 Alternative 5 Impacts to Williamson Act Contract Land (Sheet 9 of 12)

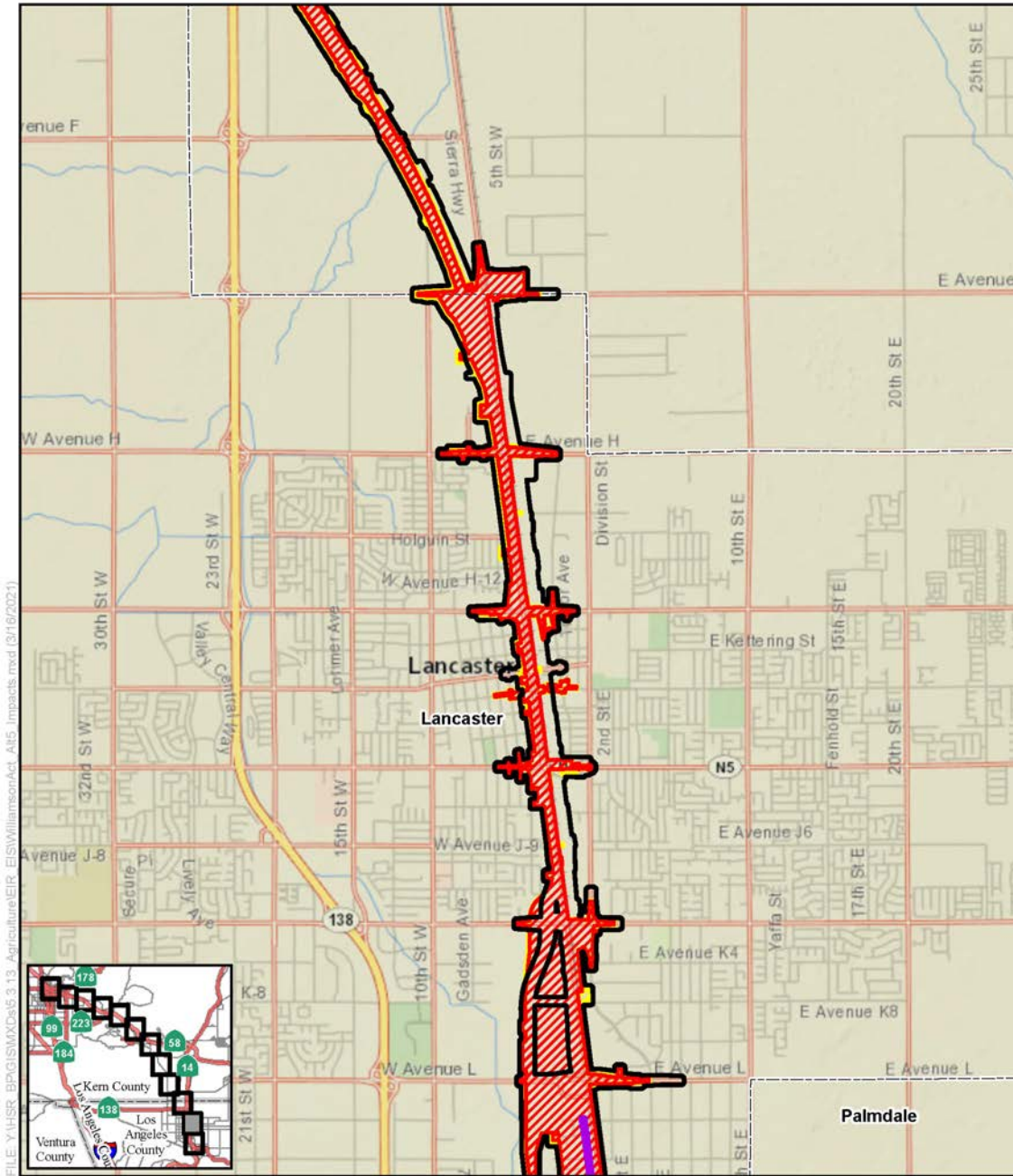


FILE: Y:\HSR_BPG\GISMXDs\5.3.13_Agriculture\EIR_EIS\WilliamsonAct_Alt5_Impacts.mxd (3/16/2021)

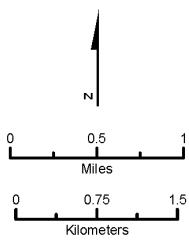
SOURCE: National Geographic (2013); CHSRA (4/2016, 7/2020); Kern County Planning and Natural Resources Department (2014)



Figure 3.14-C-13 Alternative 5 Impacts to Williamson Act Contract Land
(Sheet 10 of 12)

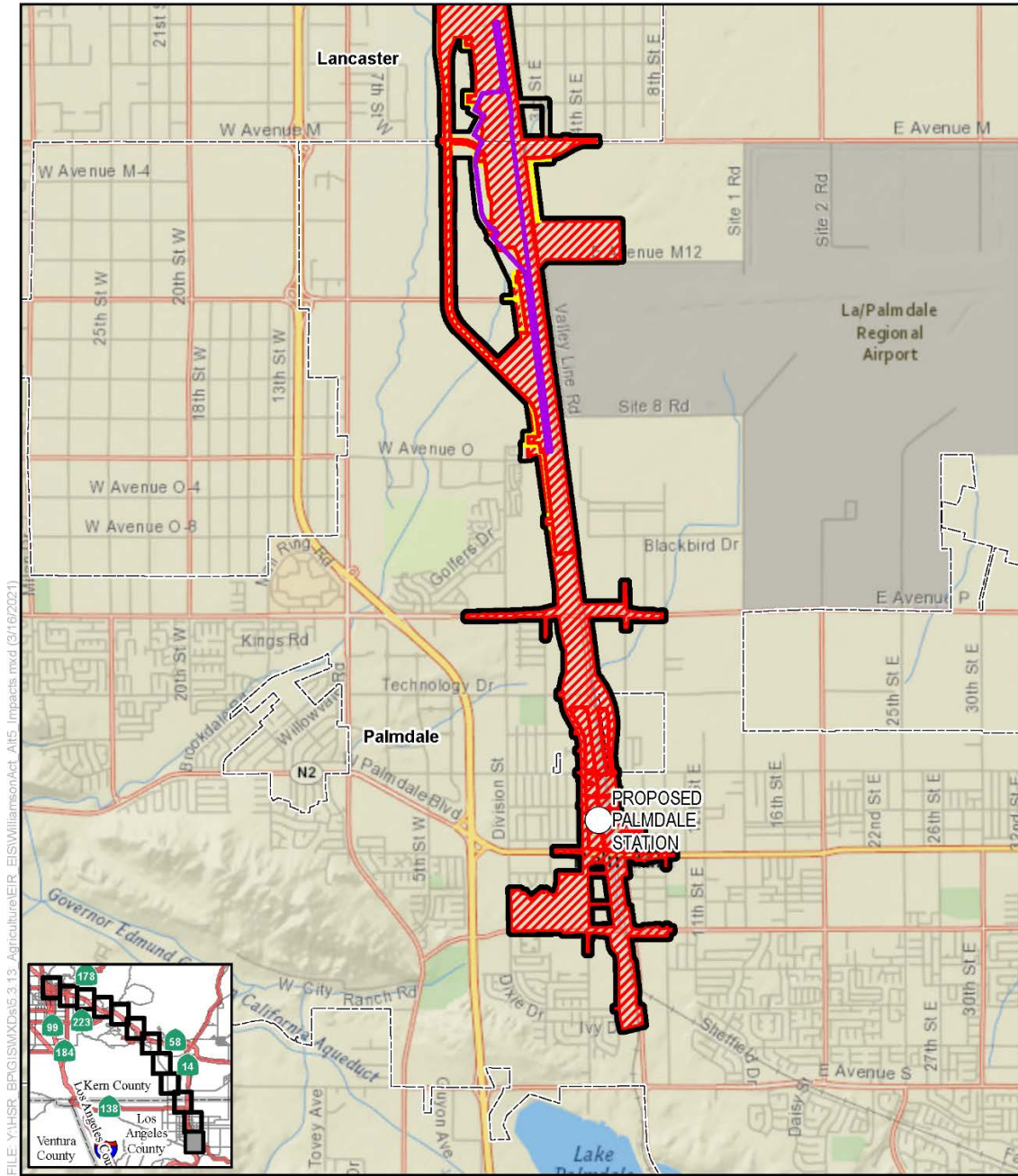


SOURCE: National Geographic (2013); CHSRA (4/2016, 7/2020); Kern County Planning and Natural Resources Department (2014)



- | | |
|-----------------------------------|------------------------------------|
| Farmlands Study Area | Williamson Act Land |
| Lancaster North A/B LMF/MOWF | Prime Agricultural Land |
| Avenue M LMF/MOWF | Mixed Enrollment Agricultural Land |
| Alternative 5 Impact Areas | Farmland Security Zone |
| Permanent | Non-Prime |
| Temporary | |

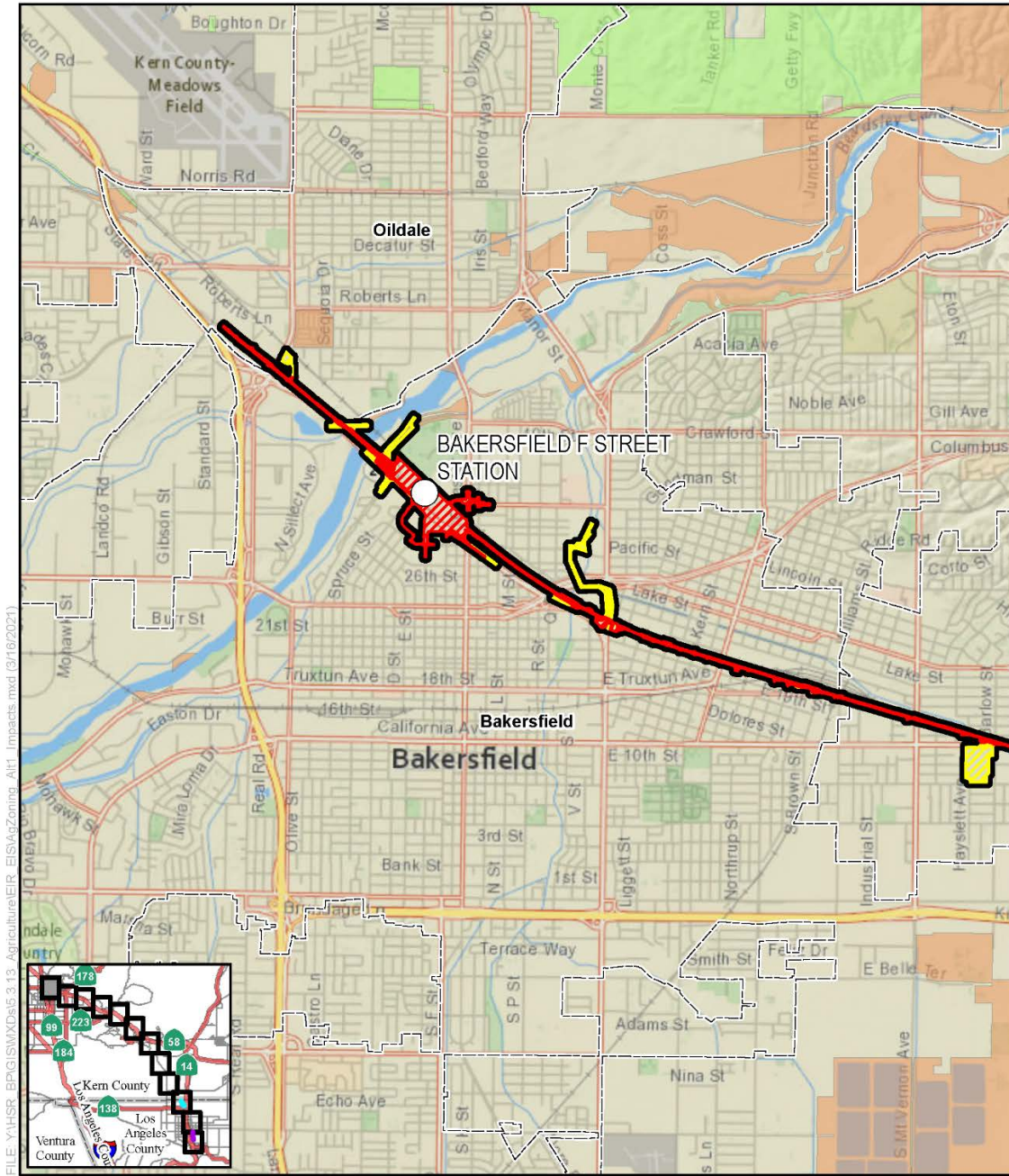
Figure 3.14-C-13 Alternative 5 Impacts to Williamson Act Contract Land (Sheet 11 of 12)



SOURCE: National Geographic (2013); CHSRA (4/2016, 7/2020); Kern County Planning and Natural Resources Department (2014)

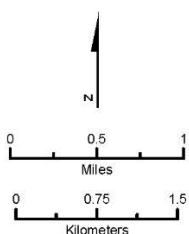


Figure 3.14-C-13 Alternative 5 Impacts to Williamson Act Contract Land (Sheet 12 of 12)



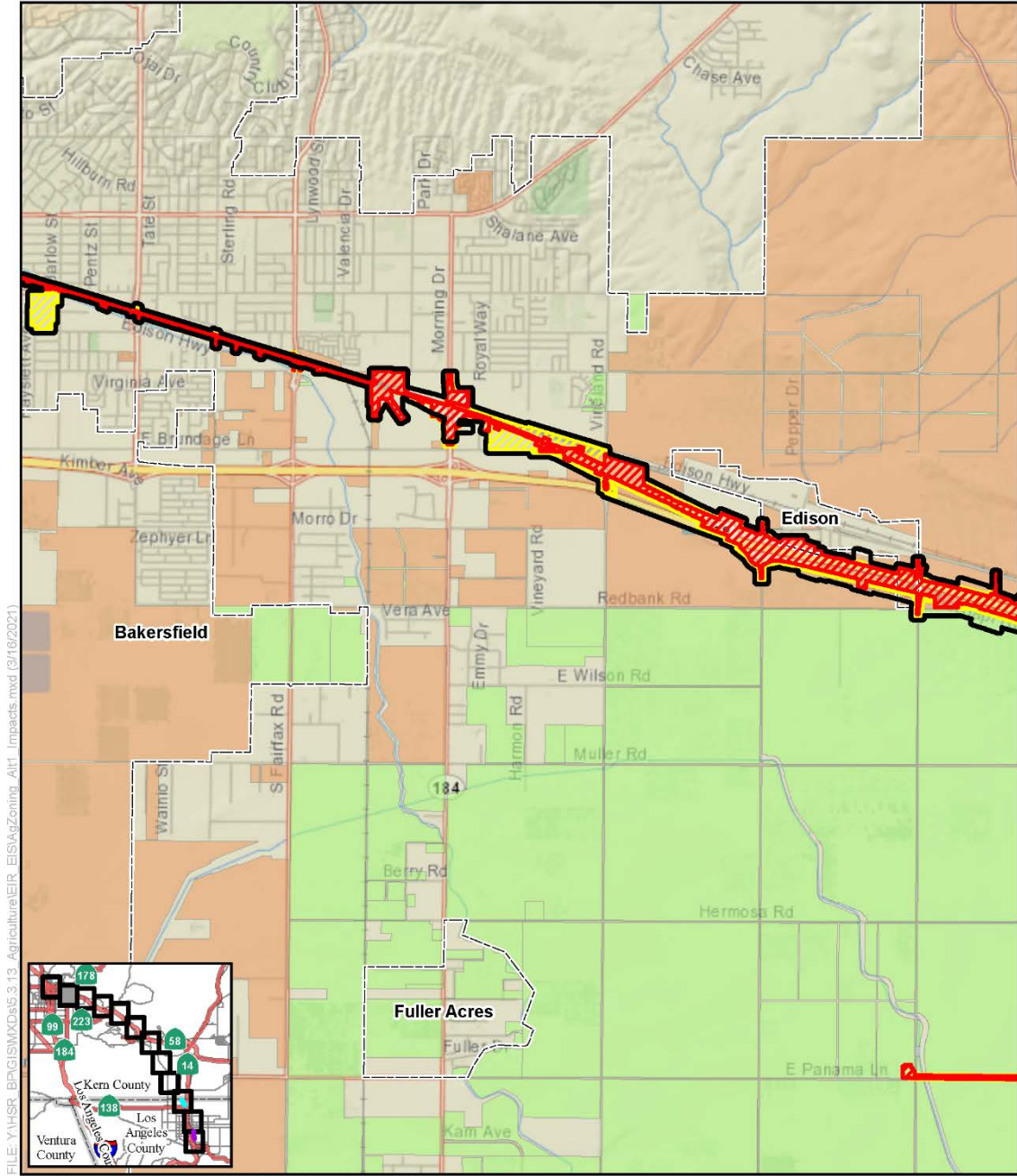
FILE: Y:\HSR_BPG\GIS\Map5.3.13_Agriculture\EIR_EIS\AgZoning_Alt1_Impacts.mxd (3/16/2021)

SOURCE: National Geographic (2013); CHSRA (4/2016, 7/2020)



- | | |
|-----------------------------------|-----------------------|
| Farmlands Study Area | City of Bakersfield |
| Lancaster North A/B LMF/MOWF | City of Tehachapi |
| Avenue M LMF/MOWF | City of Palmdale |
| Alternative 1 Impact Areas | |
| Permanent | County of Kern |
| Temporary | County of Los Angeles |

Figure 3.14-C-14 Alternative 1 Impacts to Land Zoned for Agriculture
(Sheet 1 of 12)

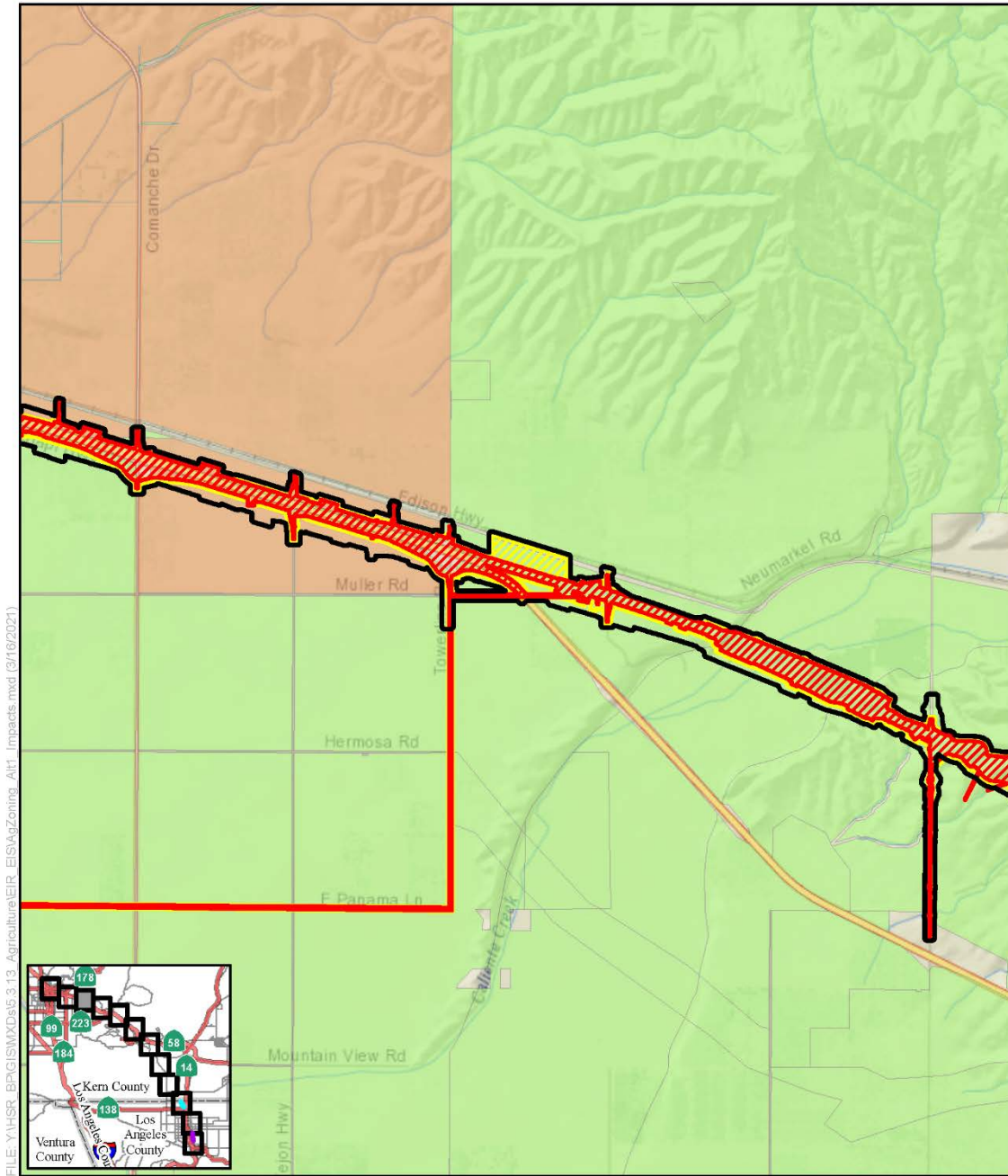


FILE: Y:\HSR_BPG\ISMXDs\5.3.13_Agriculture\EIR_EISAgZoning_Alt1_Impacts.mxd (3/16/2021)

SOURCE: National Geographic (2013); CHSRA (4/2016, 7/2020)

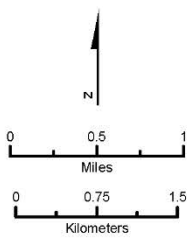


Figure 3.14-C-14 Alternative 1 Impacts to Land Zoned for Agriculture (Sheet 2 of 12)



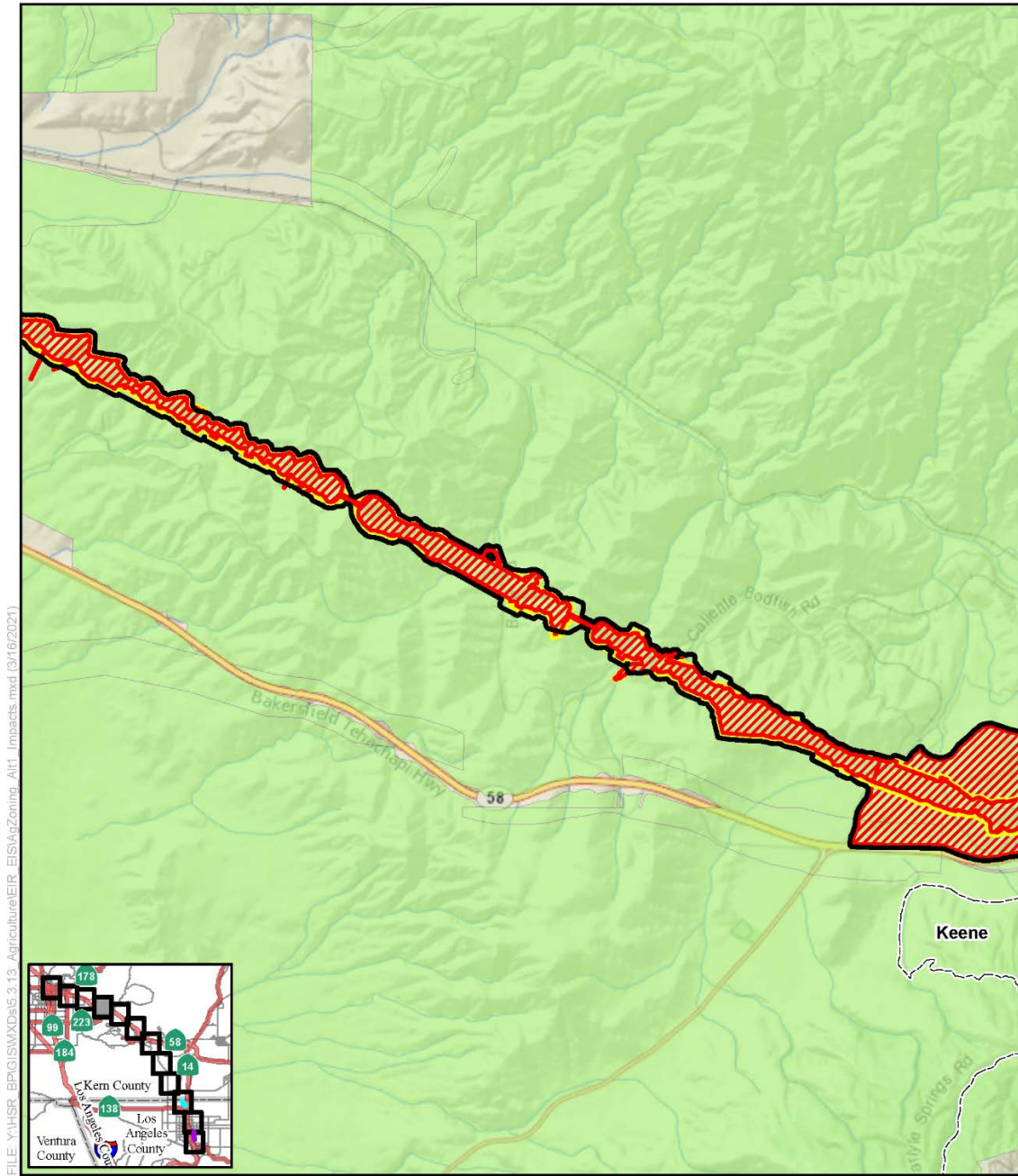
FILE: Y:\HSR_BPG\ISMXD\6.3.13_Agriculture\EIR_EISA\AgZoning_Alt1_Impacts.mxd (3/16/2021)

SOURCE: National Geographic (2013); CHSRA (4/2016, 7/2020)



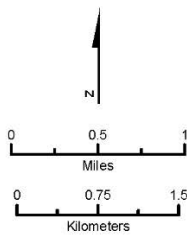
- | | |
|-----------------------------------|----------------------------|
| Farmlands Study Area | Agricultural Zoning |
| Lancaster North A/B LMF/MOWF | City of Bakersfield |
| Avenue M LMF/MOWF | City of Tehachapi |
| Alternative 1 Impact Areas | City of Palmdale |
| Permanent | County of Kern |
| Temporary | County of Los Angeles |

Figure 3.14-C-14 Alternative 1 Impacts to Land Zoned for Agriculture
(Sheet 3 of 12)



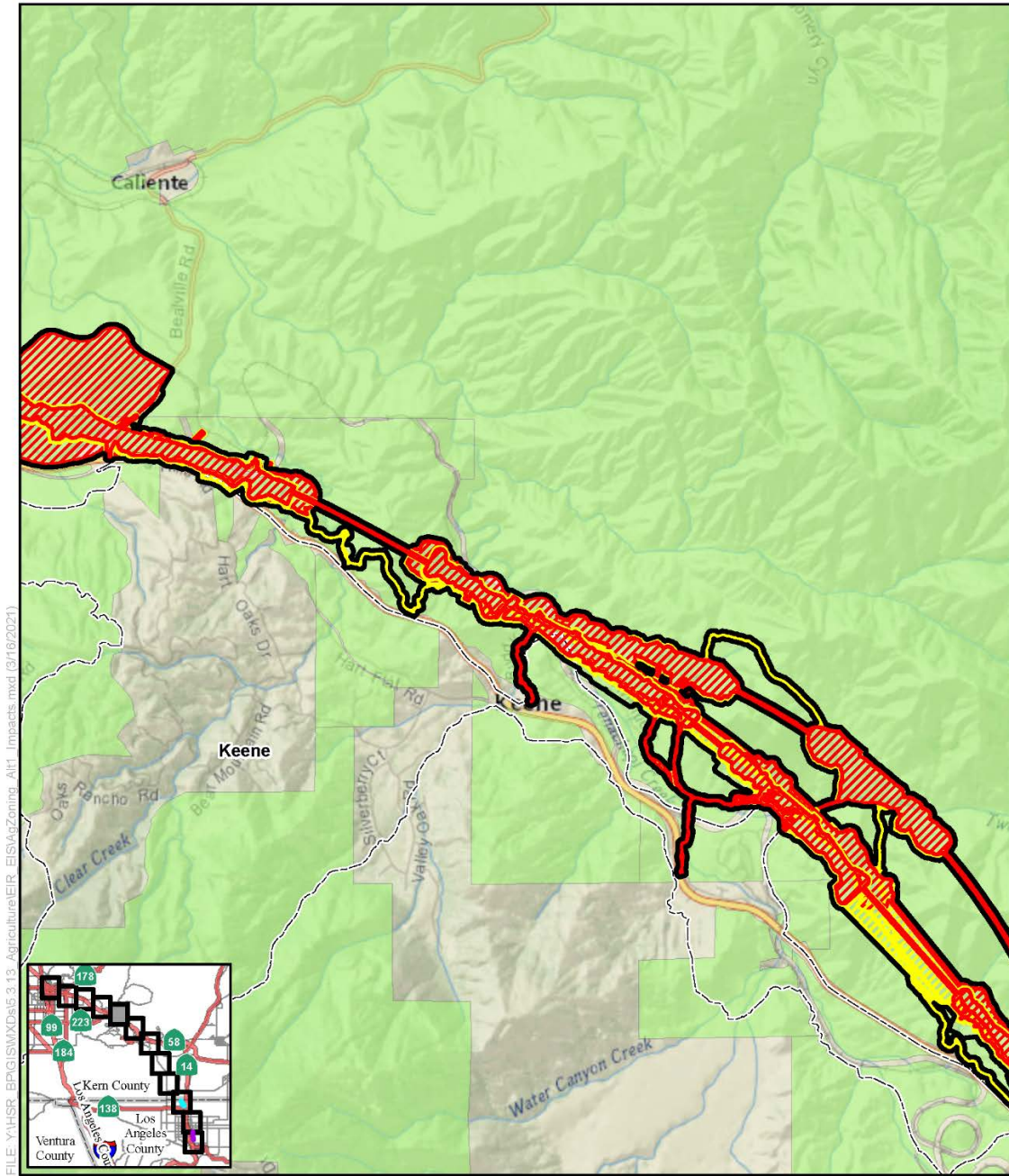
FILE: Y:\HSR_BPG\GISMXDs\5.3.13_Agriculture\EIR_EIS\AgZoning_Alt1_Impacts.mxd (3/16/2021)

SOURCE: National Geographic (2013); CHSRA (4/2016, 7/2020)



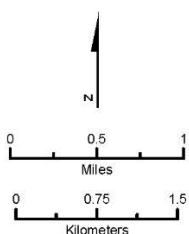
- | | |
|-----------------------------------|----------------------------|
| Farmlands Study Area | Agricultural Zoning |
| Lancaster North A/B LMF/MOWF | City of Bakersfield |
| Avenue M LMF/MOWF | City of Tehachapi |
| Alternative 1 Impact Areas | City of Palmdale |
| Permanent | County of Kern |
| Temporary | County of Los Angeles |

Figure 3.14-C-14 Alternative 1 Impacts to Land Zoned for Agriculture
(Sheet 4 of 12)



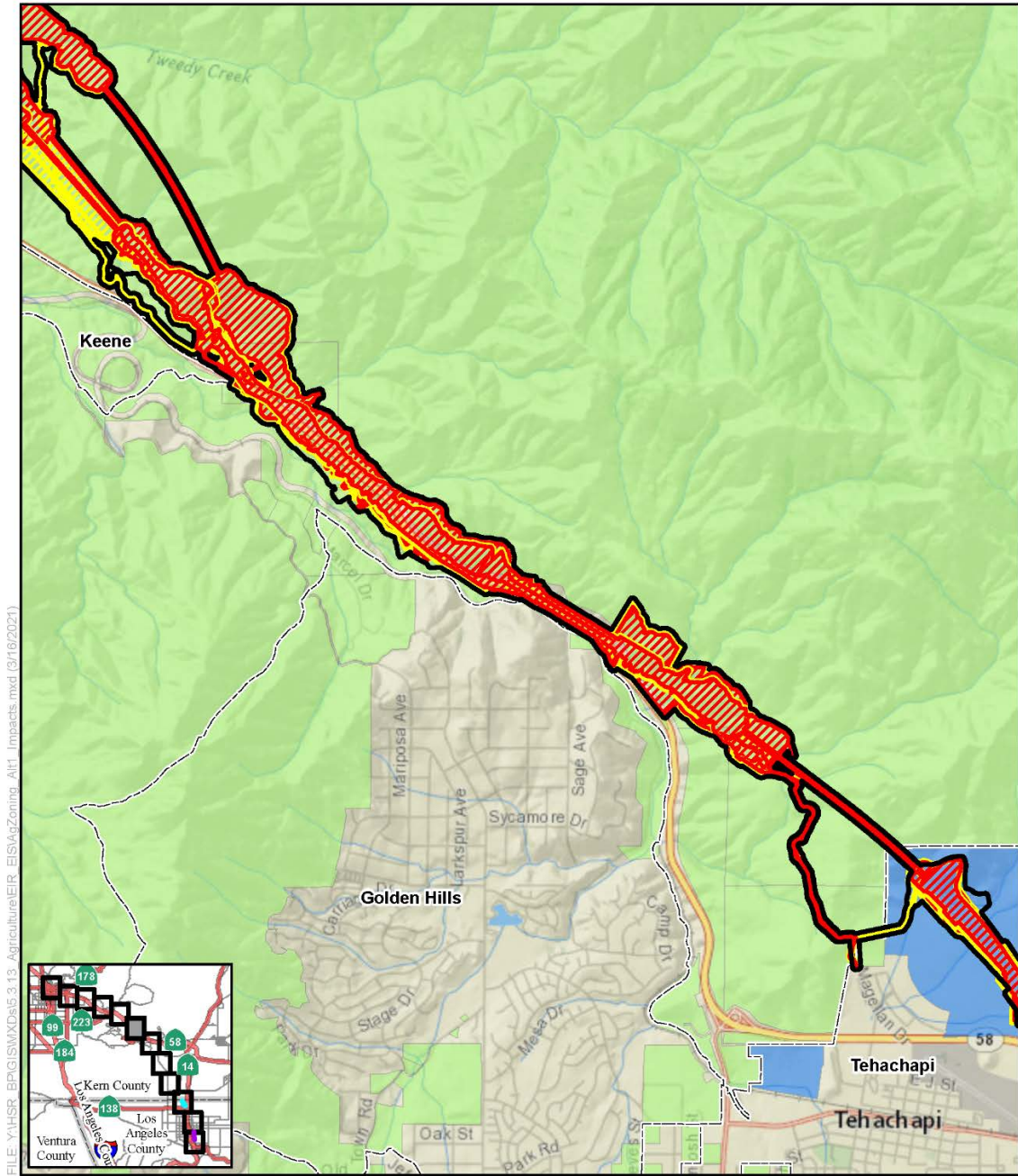
FILE: Y:\HSR_BP\GIS\XDs\5.3.13_Agriculture\EIR_EIS\AgZoning_Alt1_Impacts.mxd (3/16/2021)

SOURCE: National Geographic (2013); CHSRA (4/2016, 7/2020)



- | | |
|-----------------------------------|----------------------------|
| Farmlands Study Area | Agricultural Zoning |
| Lancaster North A/B LMF/MOWF | City of Bakersfield |
| Avenue M LMF/MOWF | City of Tehachapi |
| Alternative 1 Impact Areas | City of Palmdale |
| Permanent | County of Kern |
| Temporary | County of Los Angeles |

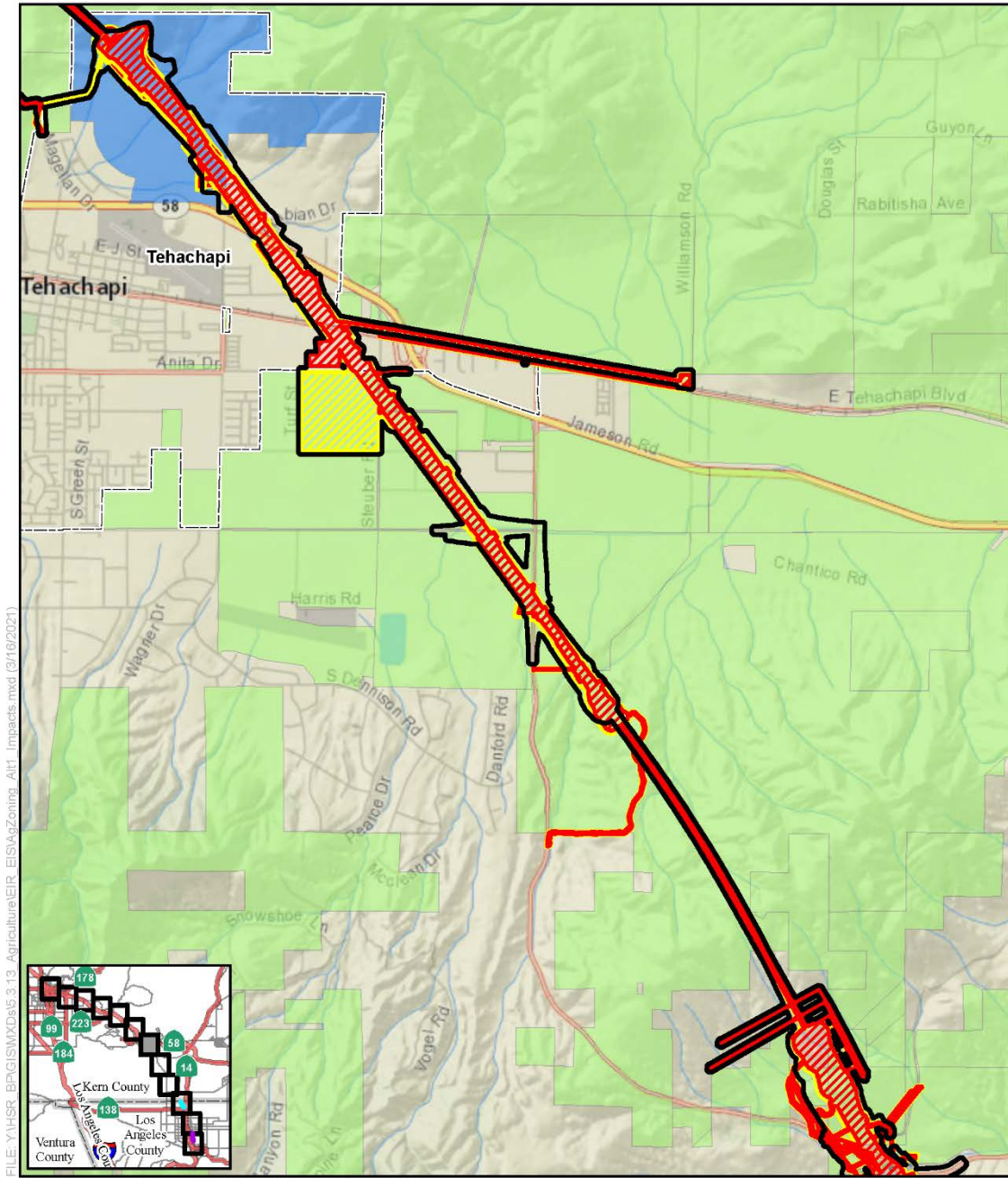
Figure 3.14-C-14 Alternative 1 Impacts to Land Zoned for Agriculture
(Sheet 5 of 12)



SOURCE: National Geographic (2013); CHSRA (4/2016, 7/2020)

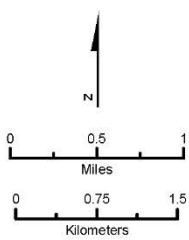


Figure 3.14-C-14 Alternative 1 Impacts to Land Zoned for Agriculture (Sheet 6 of 12)



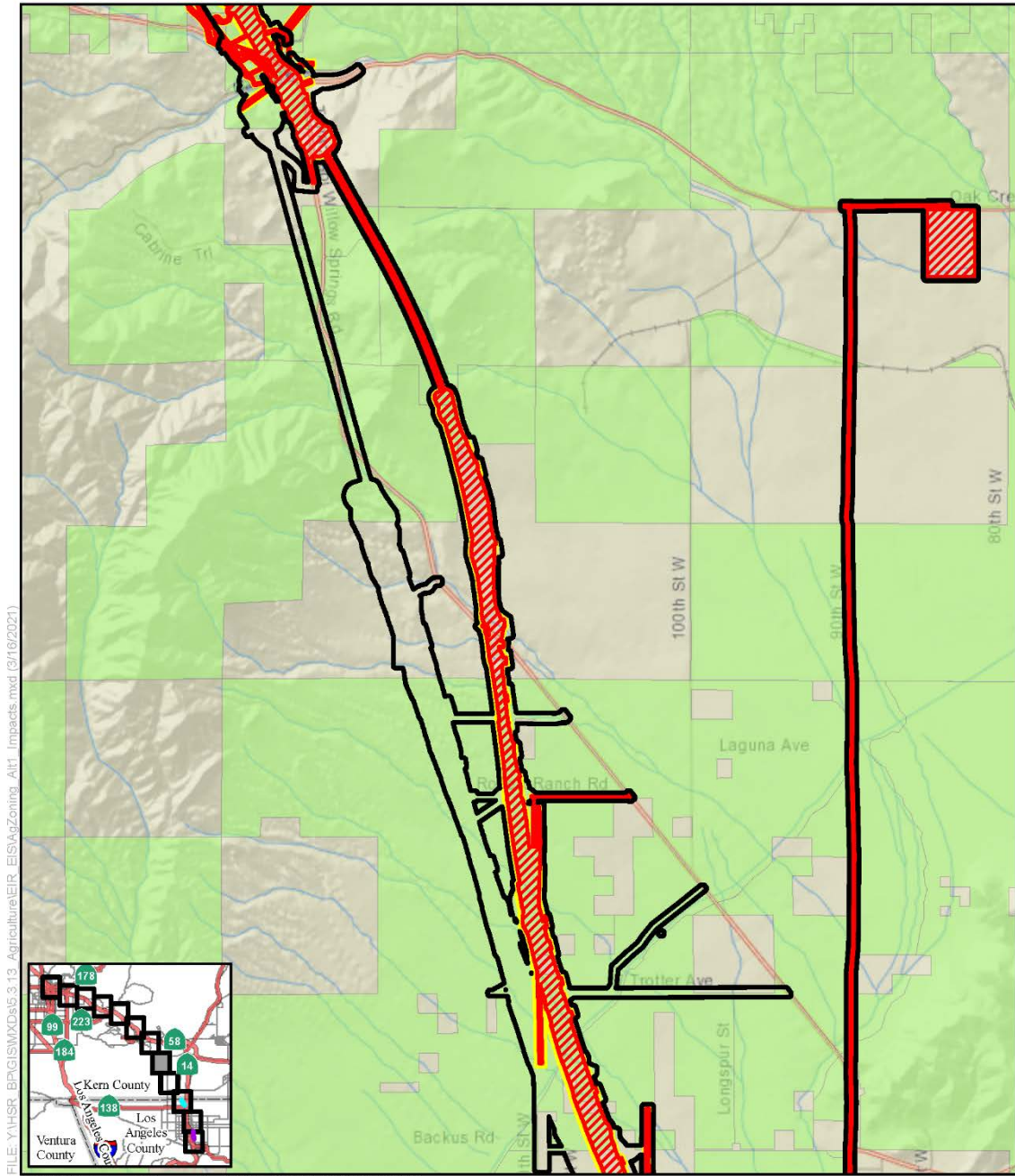
FILE: Y:\HSR_BPG\ISMXD\6.3.13_Agriculture\EIR_EIS\AgZoning_Alt1_Impacts.mxd (3/16/2021)

SOURCE: National Geographic (2013); CHSRA (4/2016, 7/2020)



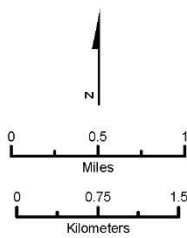
- | | |
|-----------------------------------|----------------------------|
| Farmlands Study Area | Agricultural Zoning |
| Lancaster North A/B LMF/MOWF | City of Bakersfield |
| Avenue M LMF/MOWF | City of Tehachapi |
| Alternative 1 Impact Areas | City of Palmdale |
| Permanent | County of Kern |
| Temporary | County of Los Angeles |

Figure 3.14-C-14 Alternative 1 Impacts to Land Zoned for Agriculture
(Sheet 7 of 12)



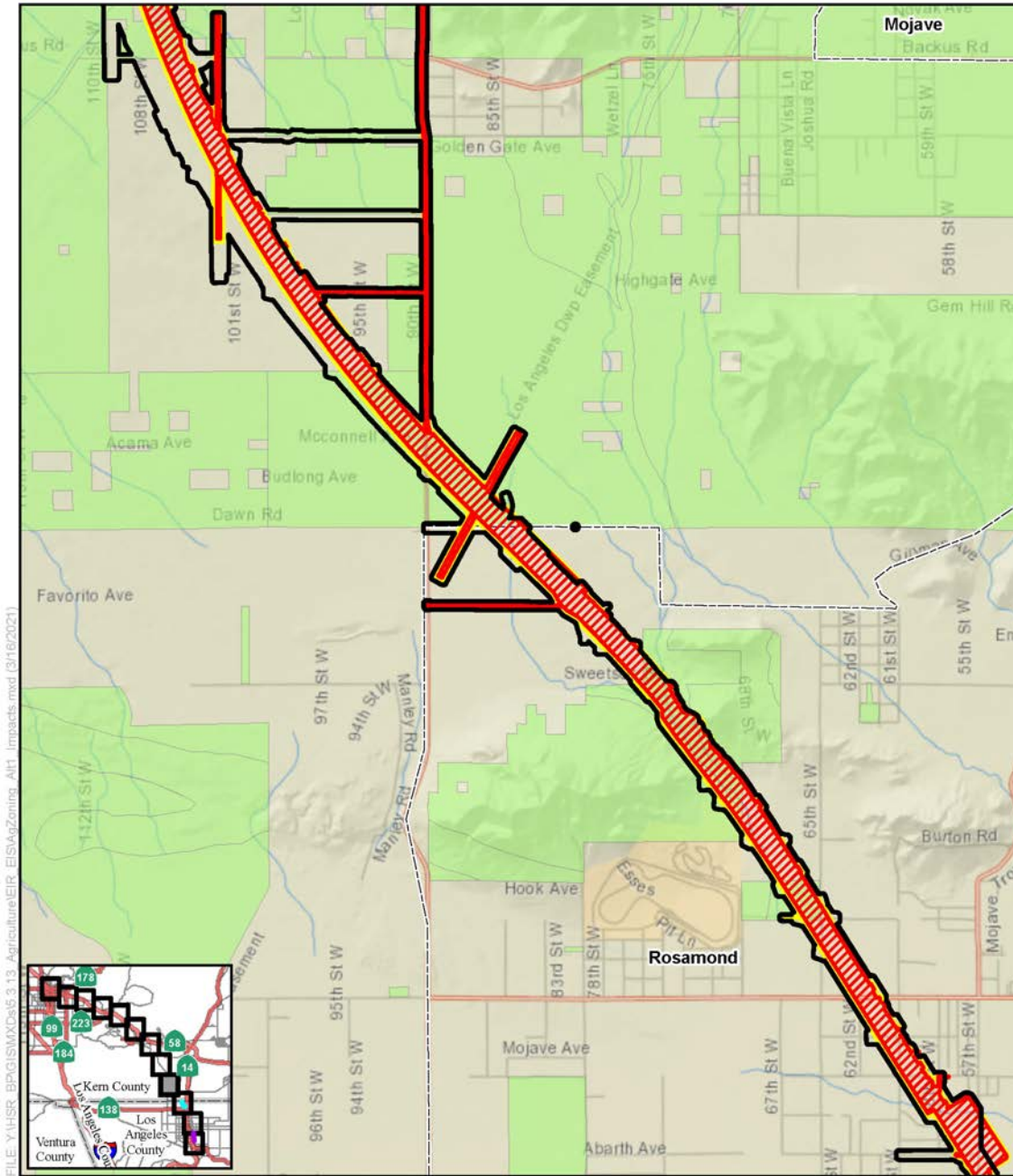
FILE: Y:\HSR_BPG\GISMXDs\5.3.13_Agriculture\EIR_EIS\AgZoning_Alt1_Impacts.mxd (3/16/2021)

SOURCE: National Geographic (2013); CHSRA (4/2016, 7/2020)



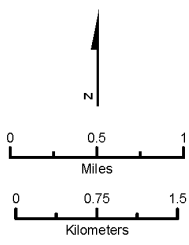
- | | |
|-----------------------------------|----------------------------|
| Farmlands Study Area | Agricultural Zoning |
| Lancaster North A/B LMF/MOWF | City of Bakersfield |
| Avenue M LMF/MOWF | City of Tehachapi |
| Alternative 1 Impact Areas | City of Palmdale |
| Permanent | County of Kern |
| Temporary | County of Los Angeles |

Figure 3.14-C-14 Alternative 1 Impacts to Land Zoned for Agriculture (Sheet 8 of 12)



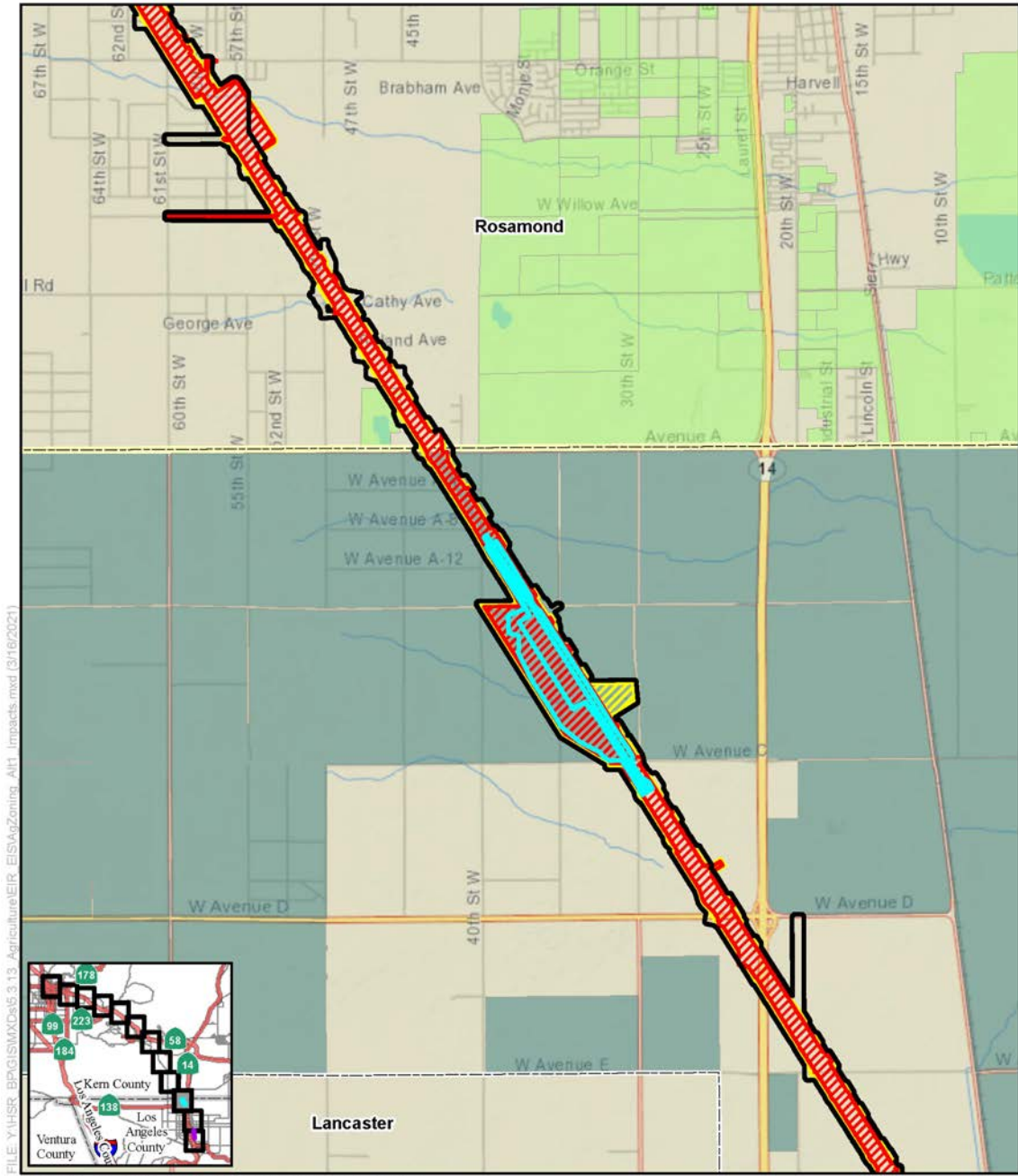
FILE: Y:\HSR_BPG\ISMXD\5.3.13_Agriculture\EIR_EIS\AgZoning_AMT_Impacts.mxd (3/16/2021)

SOURCE: National Geographic (2013); CHSRA (4/2016, 7/2020)



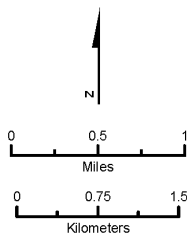
- | | |
|-----------------------------------|----------------------------|
| Farmlands Study Area | Agricultural Zoning |
| Lancaster North A/B LMF/MOWF | City of Bakersfield |
| Avenue M LMF/MOWF | City of Tehachapi |
| Alternative 1 Impact Areas | City of Palmdale |
| Permanent | County of Kern |
| Temporary | County of Los Angeles |

Figure 3.14-C-14 Alternative 1 Impacts to Land Zoned for Agriculture (Sheet 9 of 12)



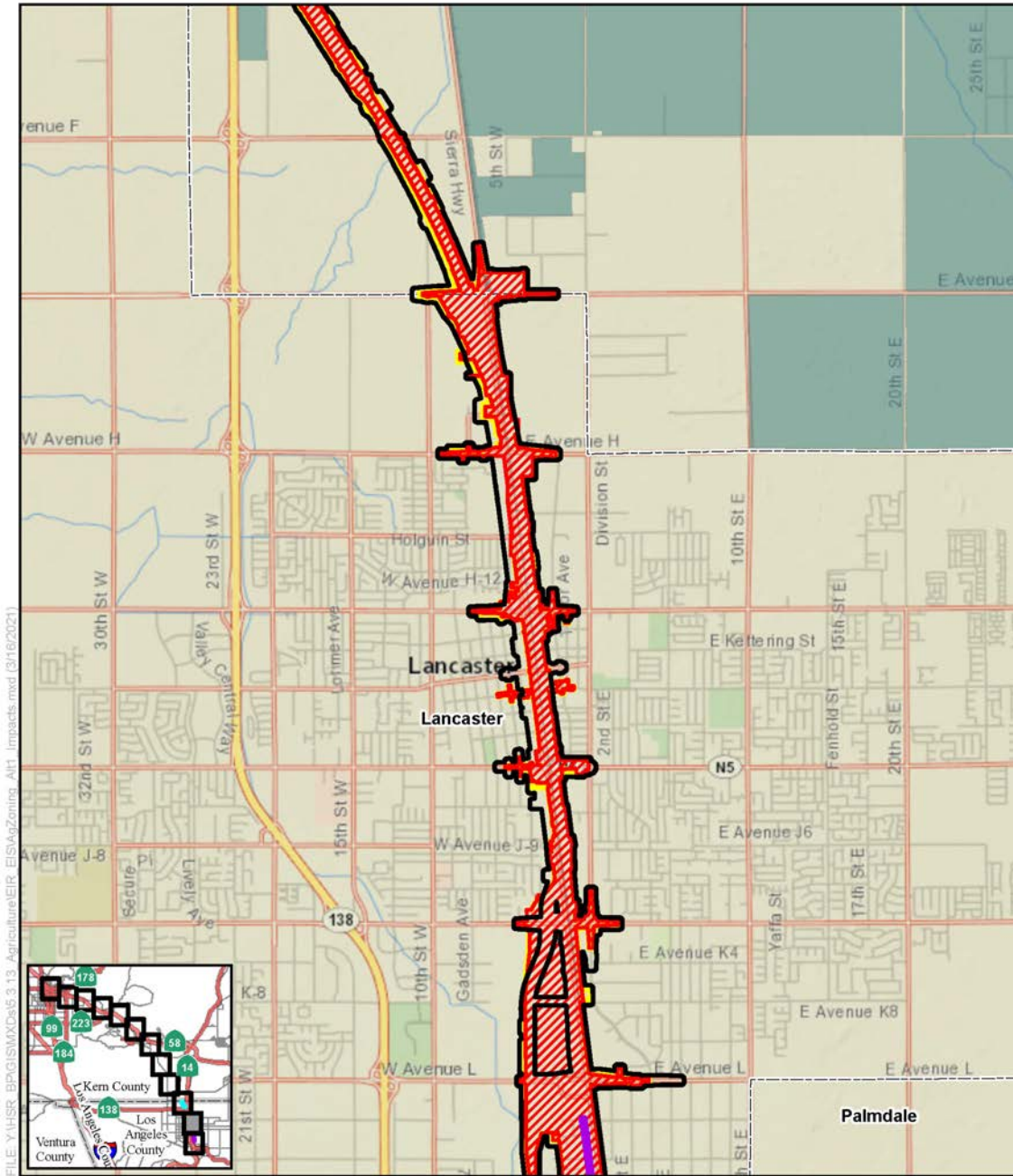
FILE: Y:\HSR_BPG\GIS\MXD\6.3.13_Agriculture\EIR_EIS\AgZoning_Alt1_Impacts.mxd (3/16/2021)

SOURCE: National Geographic (2013); CHSRA (4/2016, 7/2020)

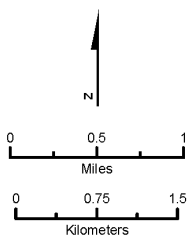


- | | |
|-----------------------------------|----------------------------|
| Farmlands Study Area | Agricultural Zoning |
| Lancaster North A/B LMF/MOWF | City of Bakersfield |
| Avenue M LMF/MOWF | City of Tehachapi |
| Alternative 1 Impact Areas | City of Palmdale |
| Permanent | County of Kern |
| Temporary | County of Los Angeles |

Figure 3.14-C-14 Alternative 1 Impacts to Land Zoned for Agriculture (Sheet 10 of 12)

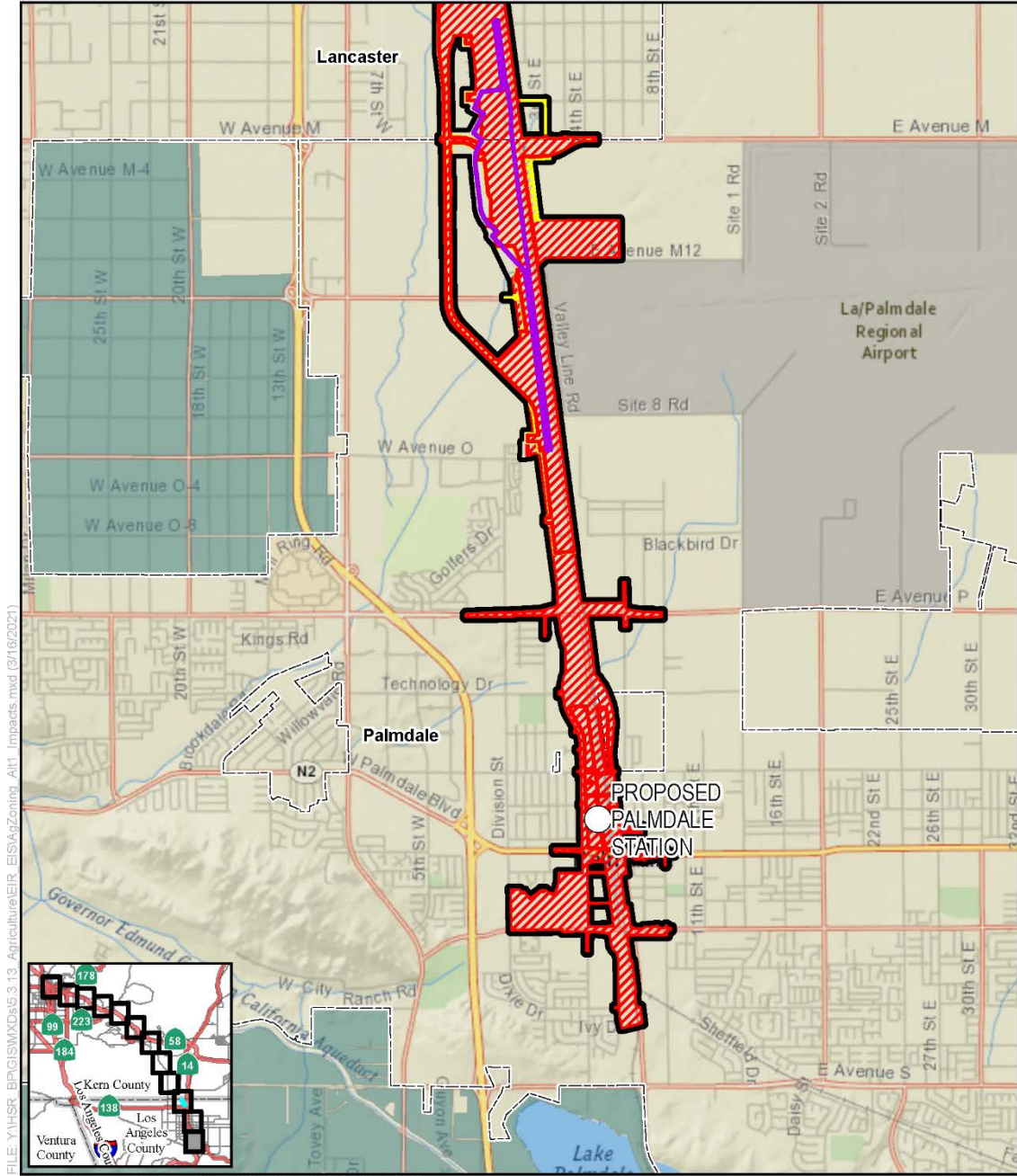


SOURCE: National Geographic (2013); CHSRA (4/2016, 7/2020)



- | | |
|-----------------------------------|----------------------------|
| Farmlands Study Area | Agricultural Zoning |
| Lancaster North A/B LMF/MOWF | City of Bakersfield |
| Avenue M LMF/MOWF | City of Tehachapi |
| Alternative 1 Impact Areas | City of Palmdale |
| Permanent | County of Kern |
| Temporary | County of Los Angeles |

Figure 3.14-C-14 Alternative 1 Impacts to Land Zoned for Agriculture (Sheet 11 of 12)

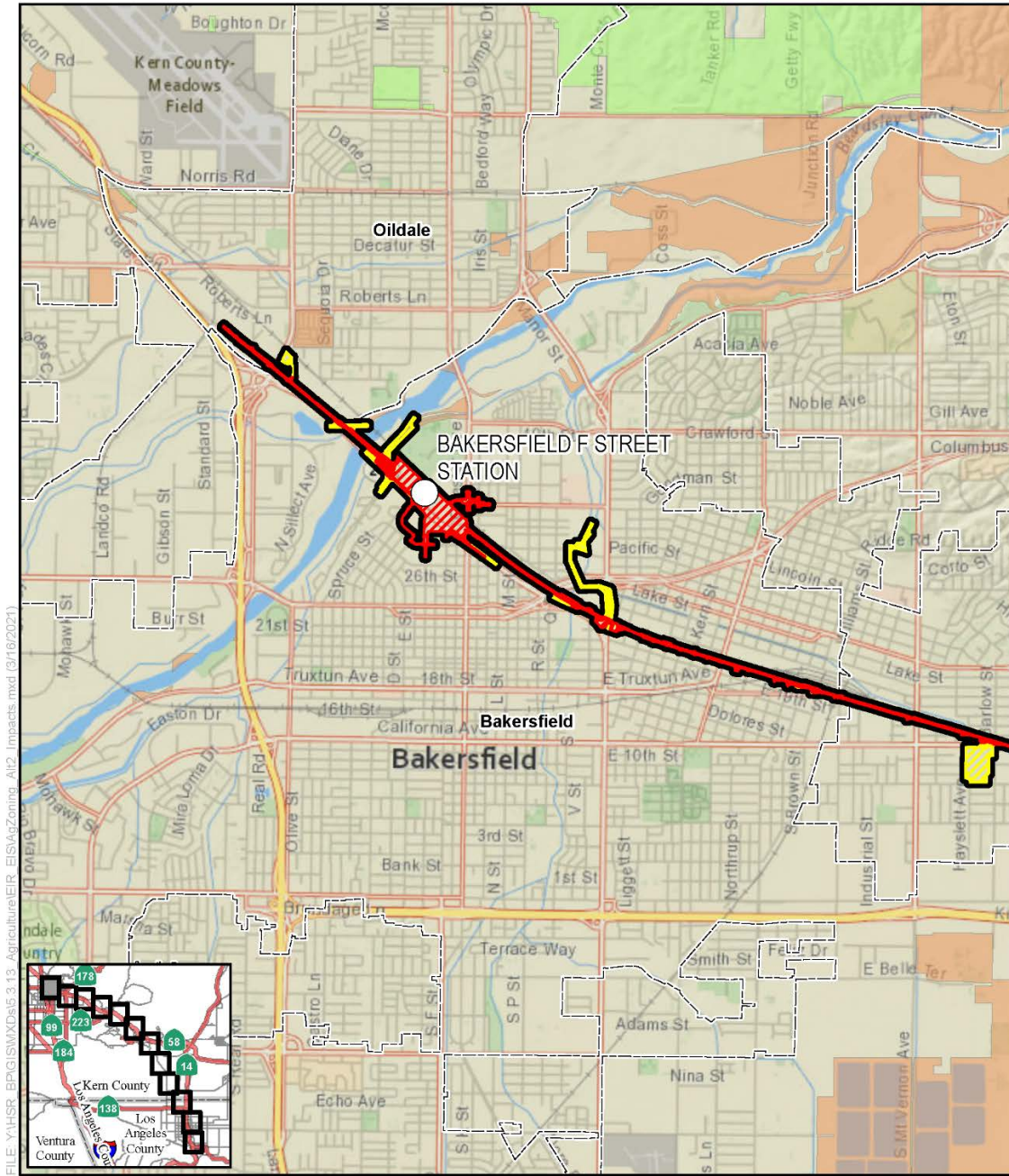


FILE: Y:\HSR_BPG\GIS\Map5_3.13_Agriculture\EIR_EIS\AgZoning_Alt1_Impacts.mxd (3/16/2021)

SOURCE: National Geographic (2013); CHSRA (4/2016, 7/2020)

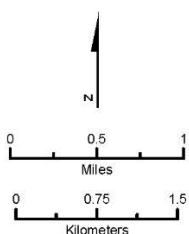


Figure 3.14-C-14 Alternative 1 Impacts to Land Zoned for Agriculture (Sheet 12 of 12)



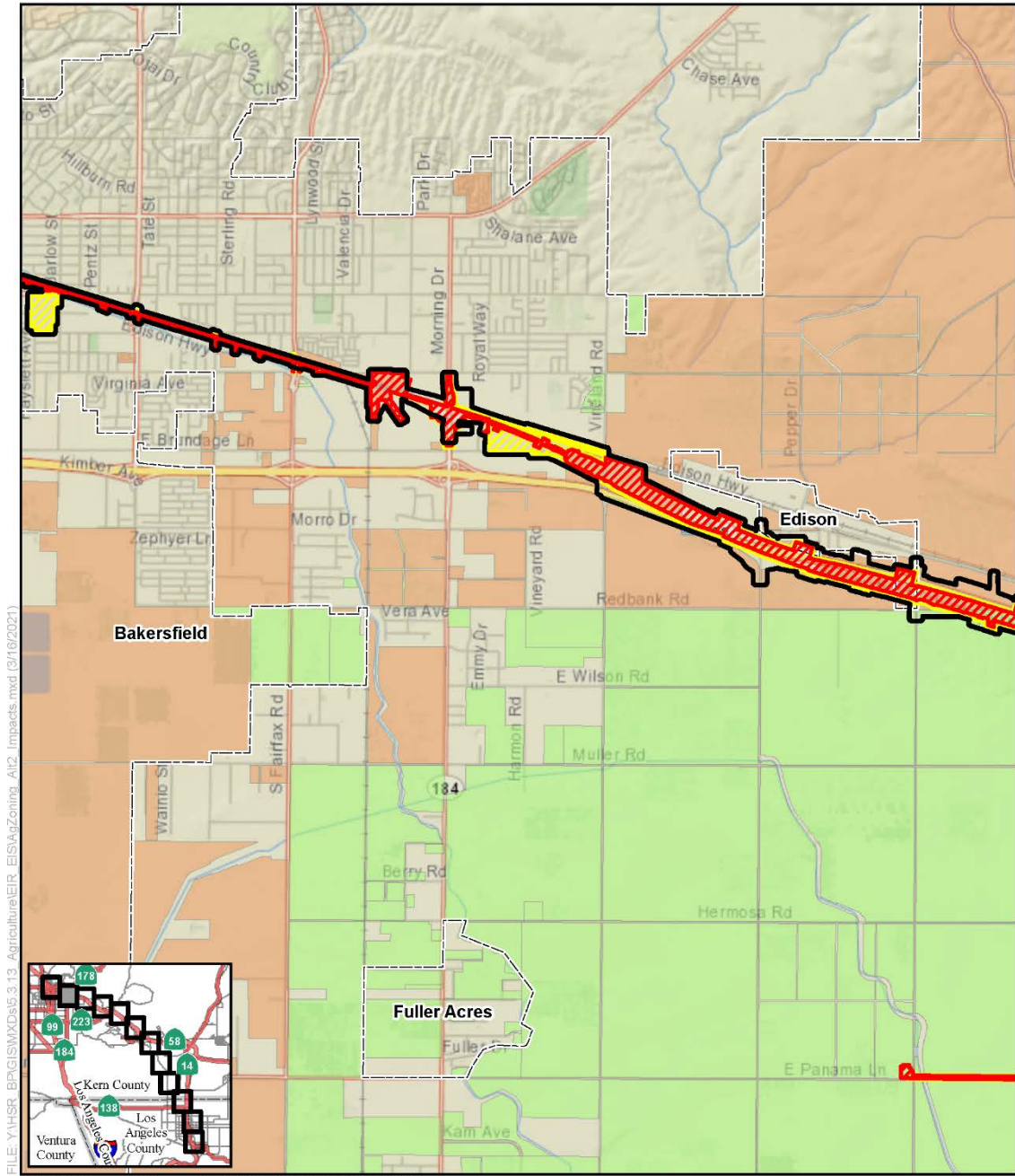
FILE: Y:\HSR_BPG\GIS\Map5.3.13_Agriculture\EIR_EIS\AgZoning_A12_Impacts.mxd (3/16/2021)

SOURCE: National Geographic (2013); CHSRA (4/2016, 7/2020)



- | | |
|-----------------------------------|-----------------------|
| Farmlands Study Area | Agricultural Zoning |
| Lancaster North A/B LMF/MOWF | City of Bakersfield |
| Avenue M LMF/MOWF | City of Tehachapi |
| Alternative 2 Impact Areas | |
| Permanent | City of Palmdale |
| Temporary | County of Kern |
| | County of Los Angeles |

Figure 3.14-C-15 Alternative 2 Impacts to Land Zoned for Agriculture
(Sheet 1 of 12)

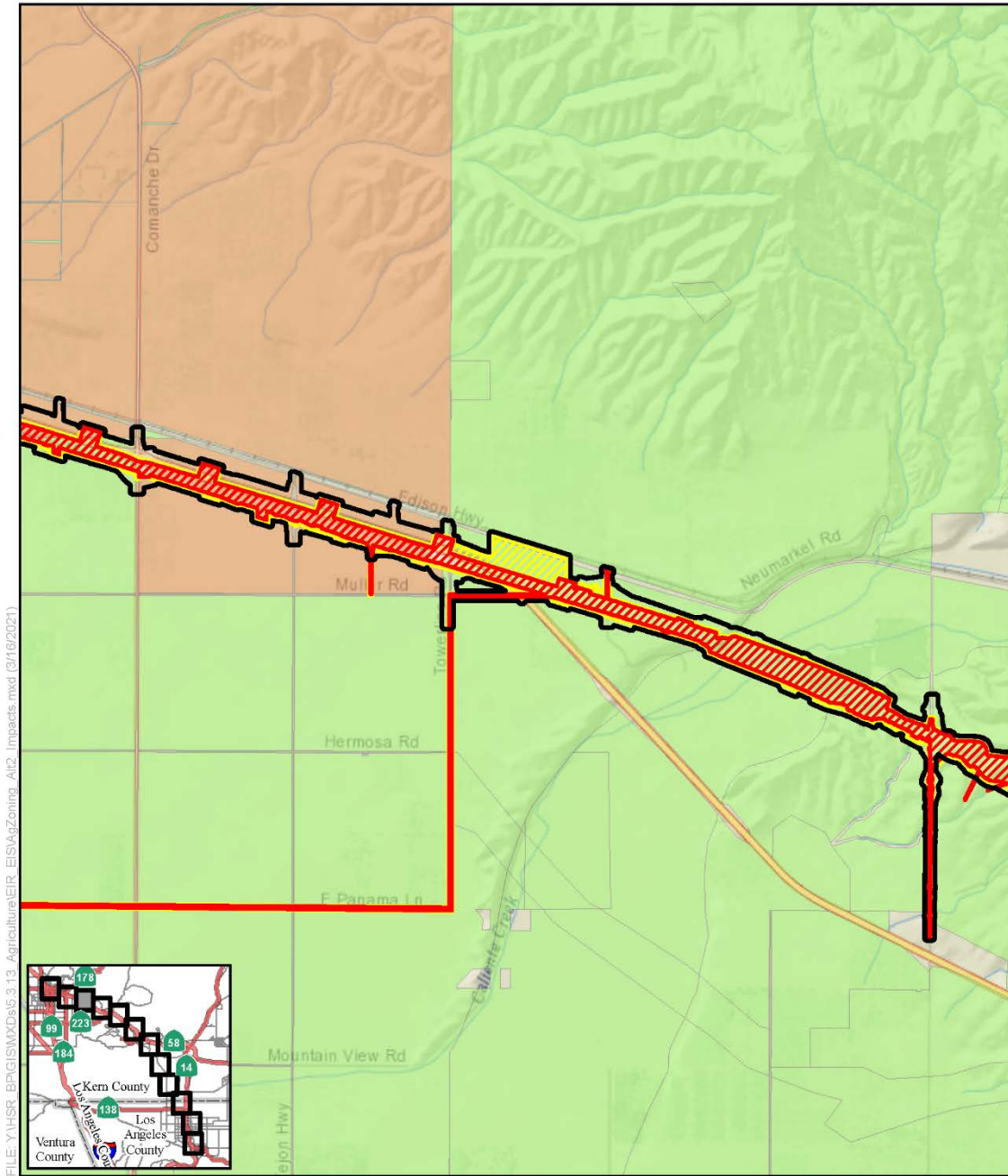


FILE: Y:\HSR_BPG\ISMXDs\5.3.13_Agriculture\EIR_EISAgZoning_Alt2_Impacts.mxd (3/16/2021)

SOURCE: National Geographic (2013); CHSRA (4/2016, 7/2020)

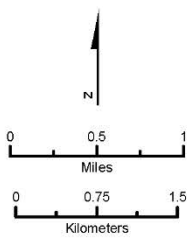


Figure 3.14-C-15 Alternative 2 Impacts to Land Zoned for Agriculture (Sheet 2 of 12)



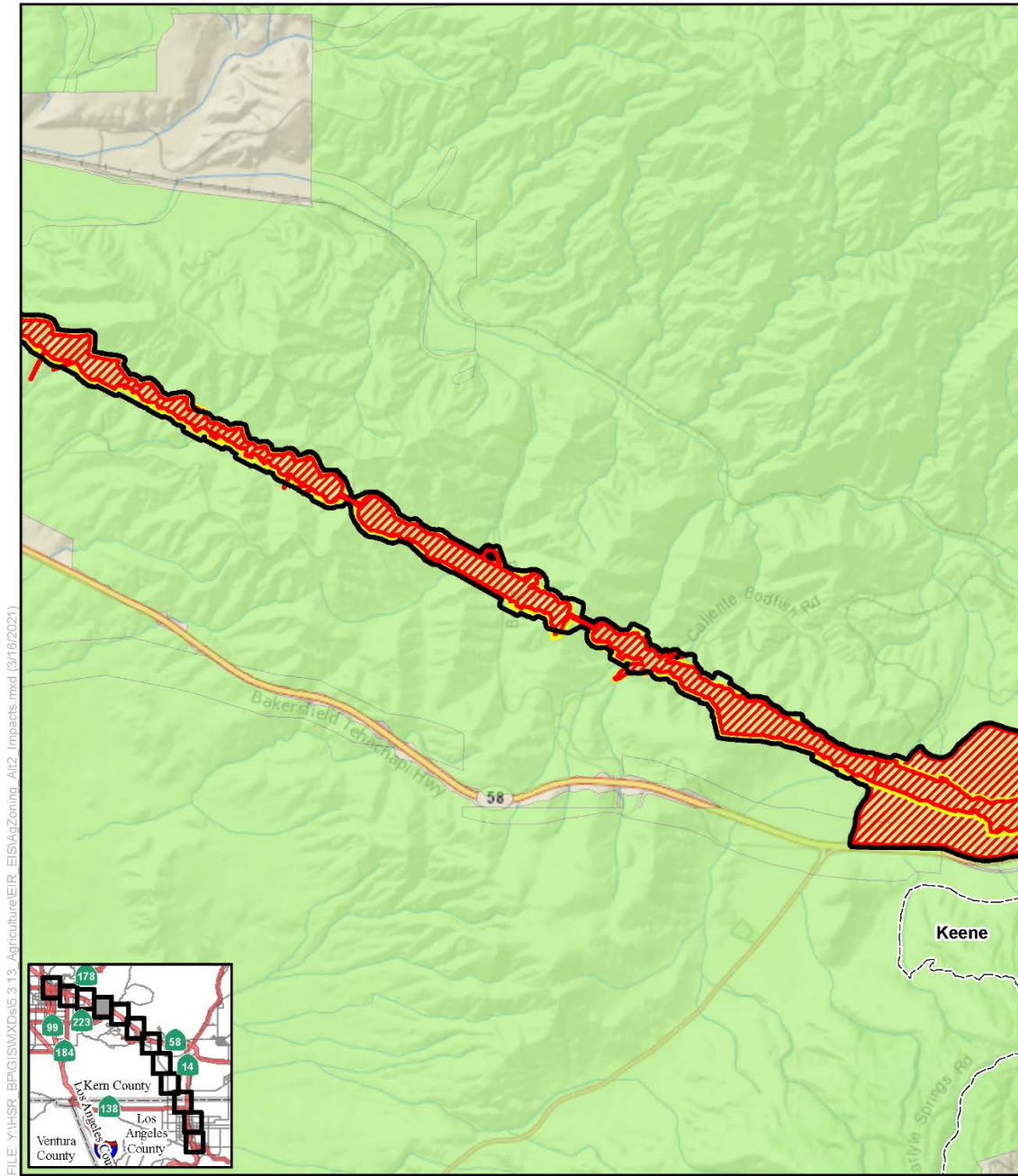
FILE: Y:\HSR_BPG\GIS\MXDs\6.3.13_Agriculture\EIR_EIS\AgZoning_Alt2_Impacts.mxd (3/16/2021)

SOURCE: National Geographic (2013); CHSRA (4/2016, 7/2020)



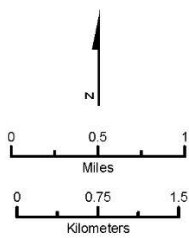
- | | |
|-----------------------------------|----------------------------|
| Farmlands Study Area | Agricultural Zoning |
| Lancaster North A/B LMF/MOWF | City of Bakersfield |
| Avenue M LMF/MOWF | City of Tehachapi |
| Alternative 2 Impact Areas | City of Palmdale |
| Permanent | County of Kern |
| Temporary | County of Los Angeles |

Figure 3.14-C-15 Alternative 2 Impacts to Land Zoned for Agriculture
(Sheet 3 of 12)



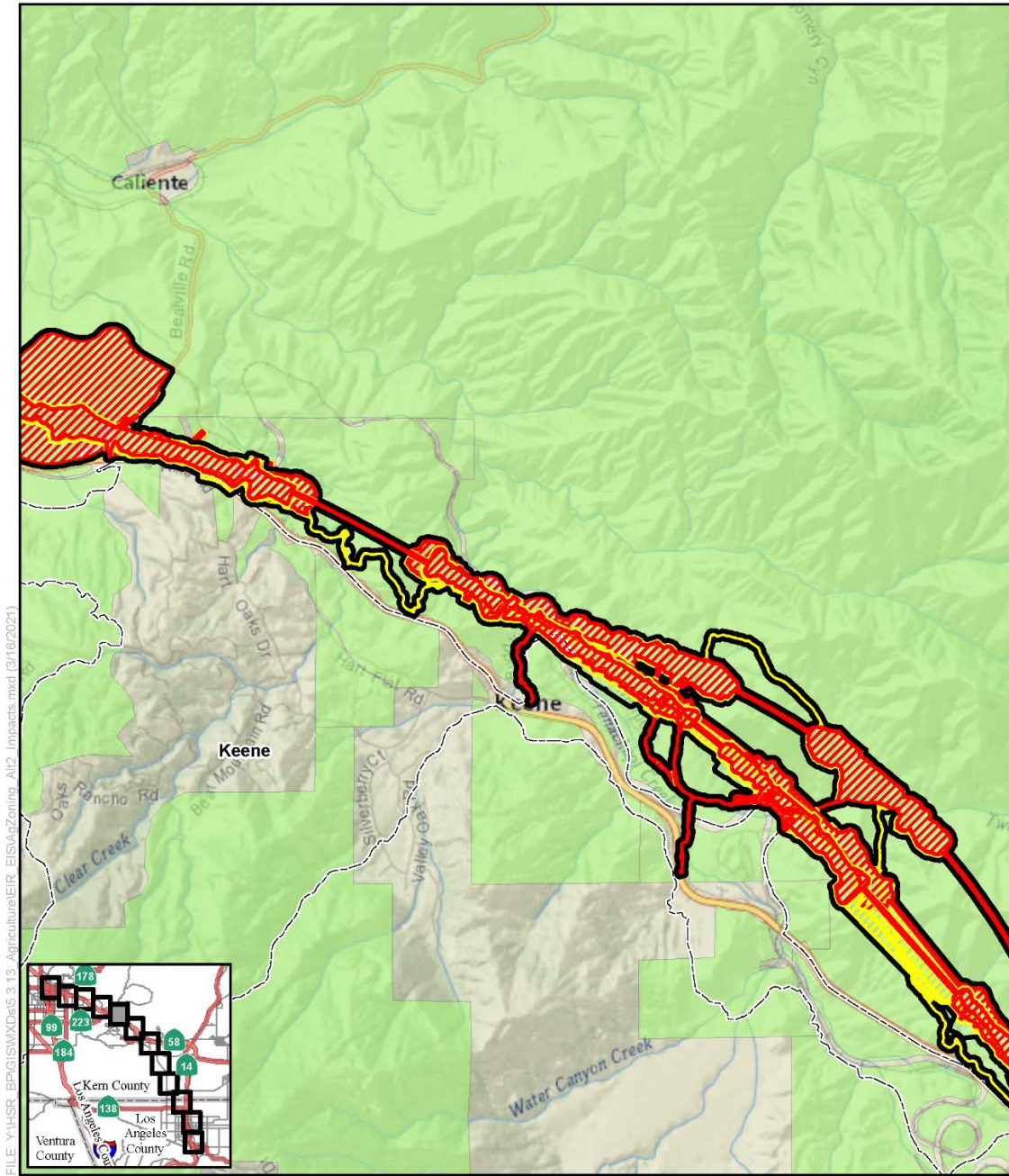
FILE: Y:\HSR_BPG\GISMXDs\5.3.13_Agriculture\EIR_EIS\AgZoning_Alt2_Impacts.mxd (3/16/2021)

SOURCE: National Geographic (2013); CHSRA (4/2016, 7/2020)



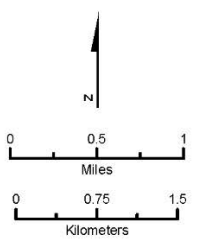
- | | |
|-----------------------------------|----------------------------|
| Farmlands Study Area | Agricultural Zoning |
| Lancaster North A/B LMF/MOWF | City of Bakersfield |
| Avenue M LMF/MOWF | City of Tehachapi |
| Alternative 2 Impact Areas | City of Palmdale |
| Permanent | County of Kern |
| Temporary | County of Los Angeles |

Figure 3.14-C-15 Alternative 2 Impacts to Land Zoned for Agriculture
(Sheet 4 of 12)



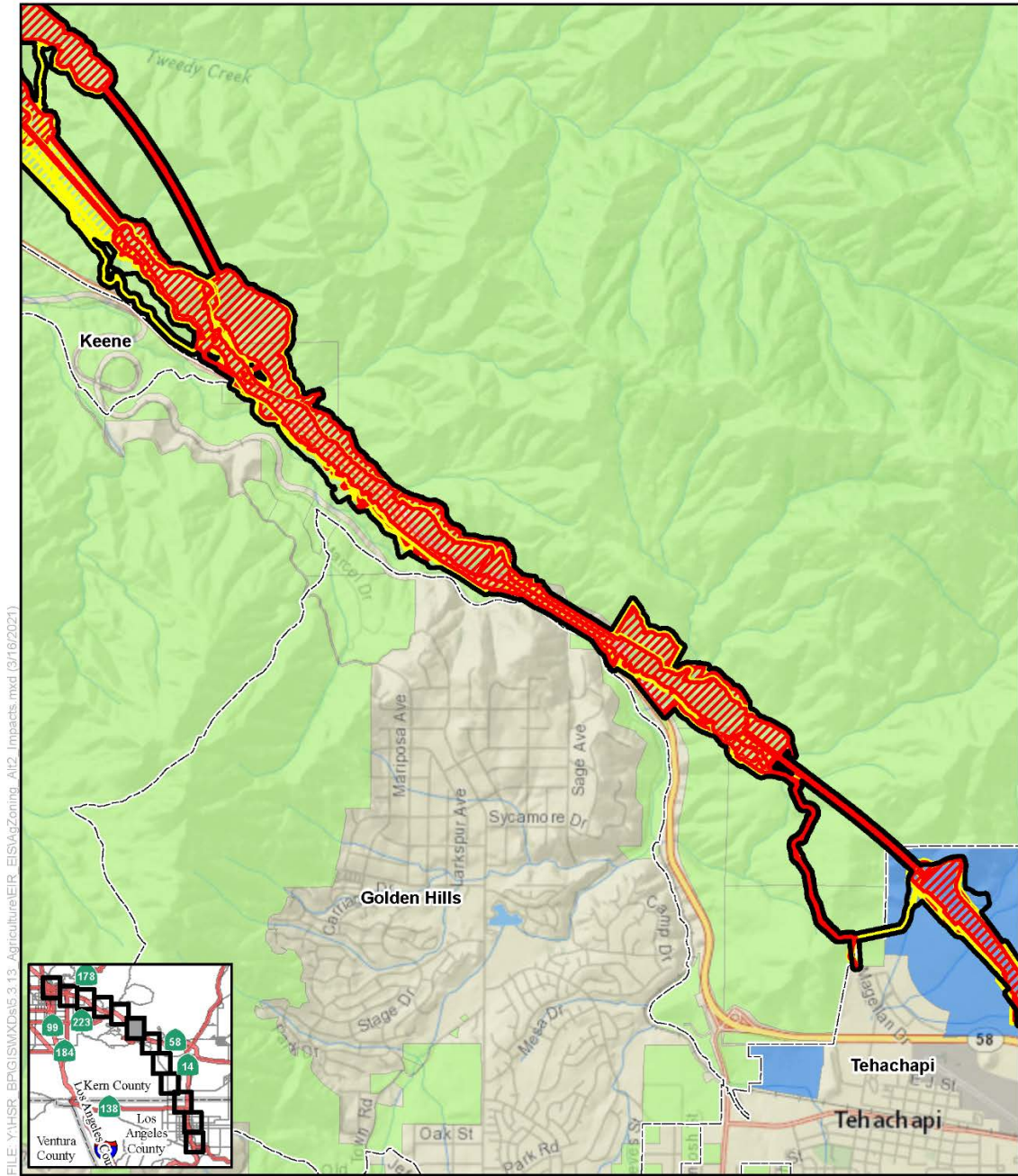
FILE: Y:\HSR_BP\GIS\XDs\5.3.13_Agriculture\EIR_EIS\AgZoning_Alt2_Impacts.mxd (3/16/2021)

SOURCE: National Geographic (2013); CHSRA (4/2016, 7/2020)



- | | |
|-----------------------------------|----------------------------|
| Farmlands Study Area | Agricultural Zoning |
| Lancaster North A/B LMF/MOWF | City of Bakersfield |
| Avenue M LMF/MOWF | City of Tehachapi |
| Alternative 2 Impact Areas | City of Palmdale |
| Permanent | County of Kern |
| Temporary | County of Los Angeles |

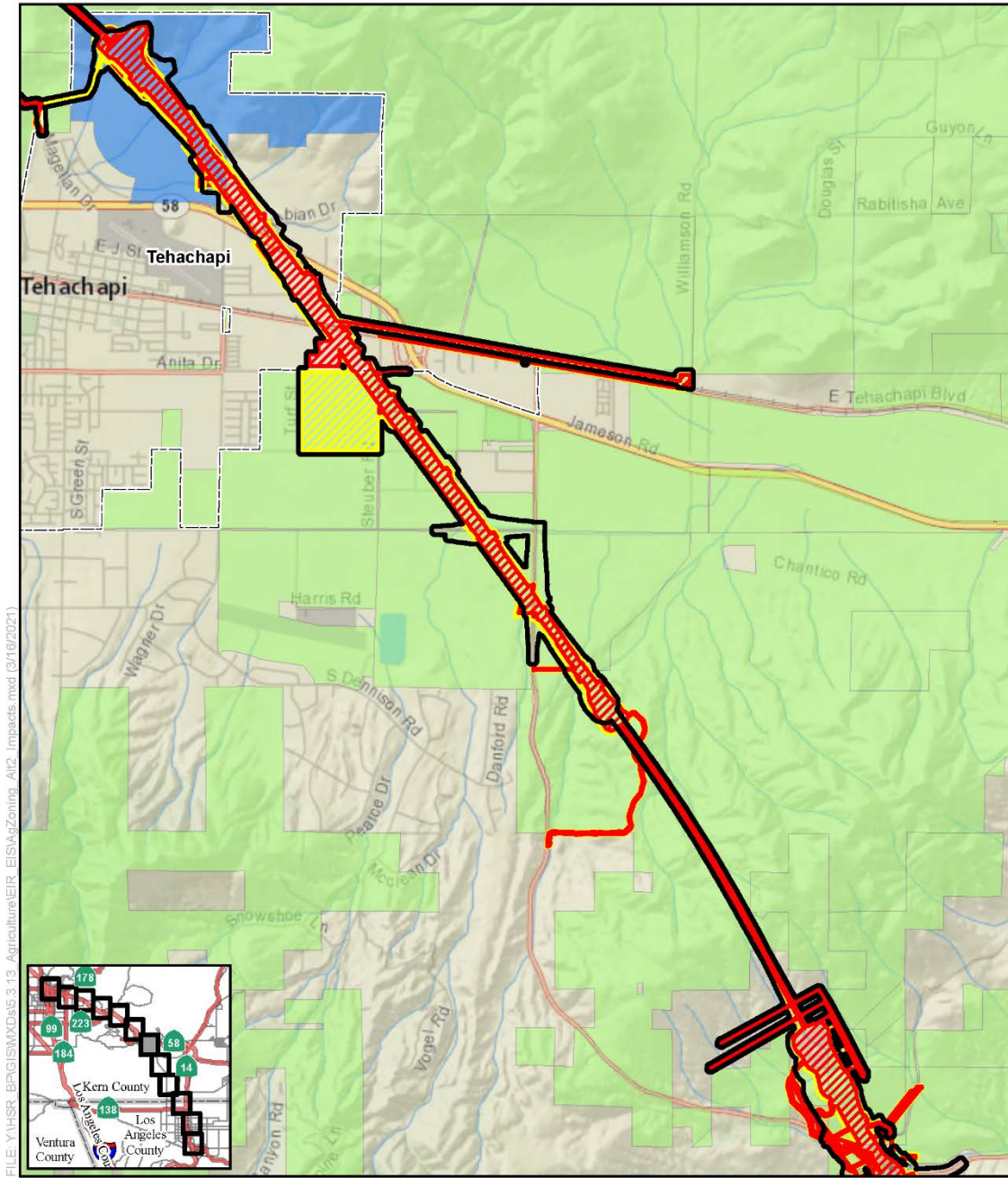
Figure 3.14-C-15 Alternative 2 Impacts to Land Zoned for Agriculture (Sheet 5 of 12)



SOURCE: National Geographic (2013); CHSRA (4/2016, 7/2020)

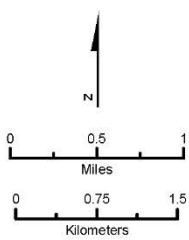


Figure 3.14-C-15 Alternative 2 Impacts to Land Zoned for Agriculture (Sheet 6 of 12)



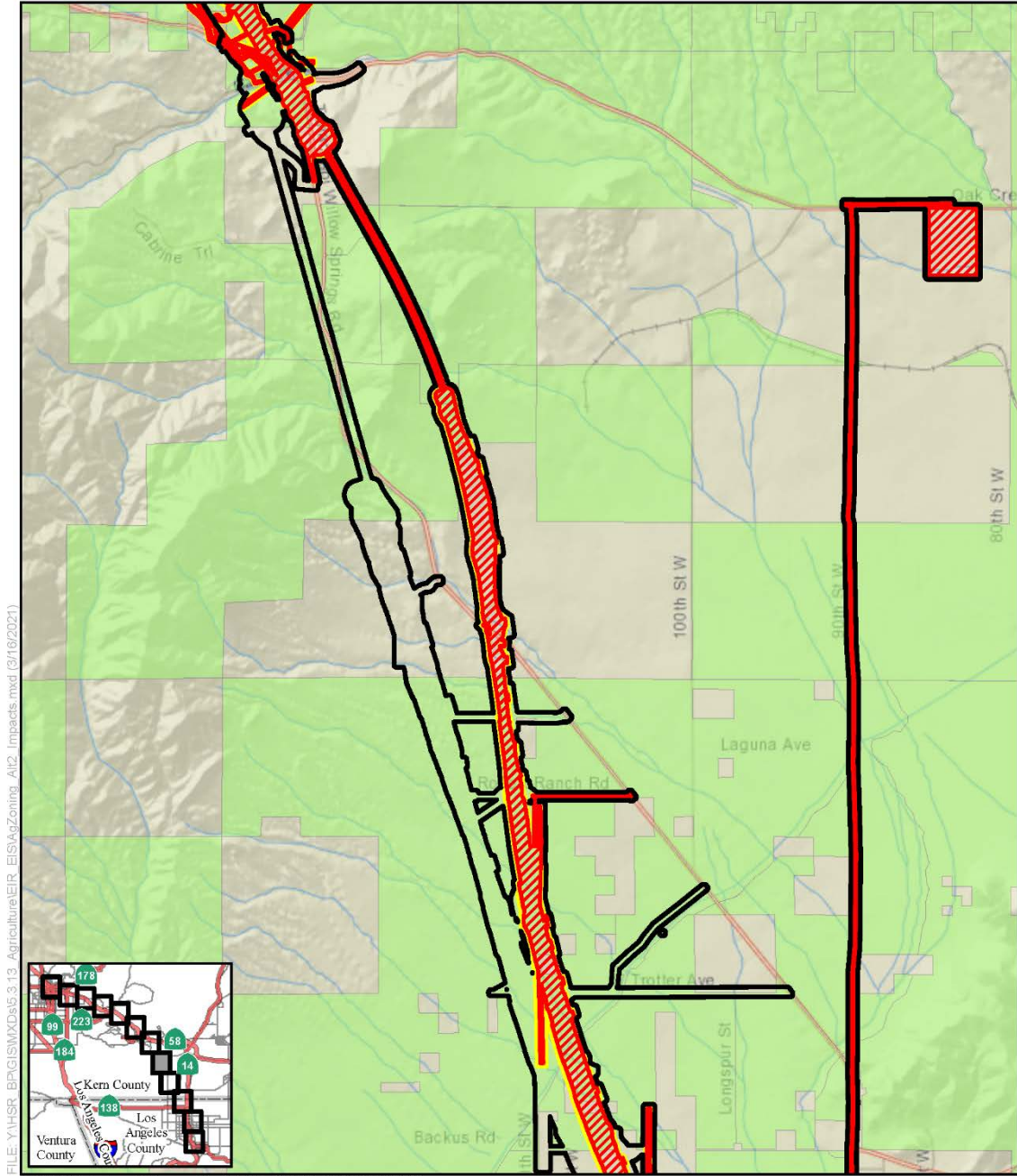
FILE: Y:\HSR_BPG\ISMXD\6.3.13_Agriculture\EIR_EIS\AgZoning_Alt2_Impacts.mxd (3/16/2021)

SOURCE: National Geographic (2013); CHSRA (4/2016, 7/2020)



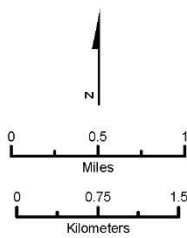
- | | |
|-----------------------------------|----------------------------|
| Farmlands Study Area | Agricultural Zoning |
| Lancaster North A/B LMF/MOWF | City of Bakersfield |
| Avenue M LMF/MOWF | City of Tehachapi |
| Alternative 2 Impact Areas | City of Palmdale |
| Permanent | County of Kern |
| Temporary | County of Los Angeles |

Figure 3.14-C-15 Alternative 2 Impacts to Land Zoned for Agriculture (Sheet 7 of 12)



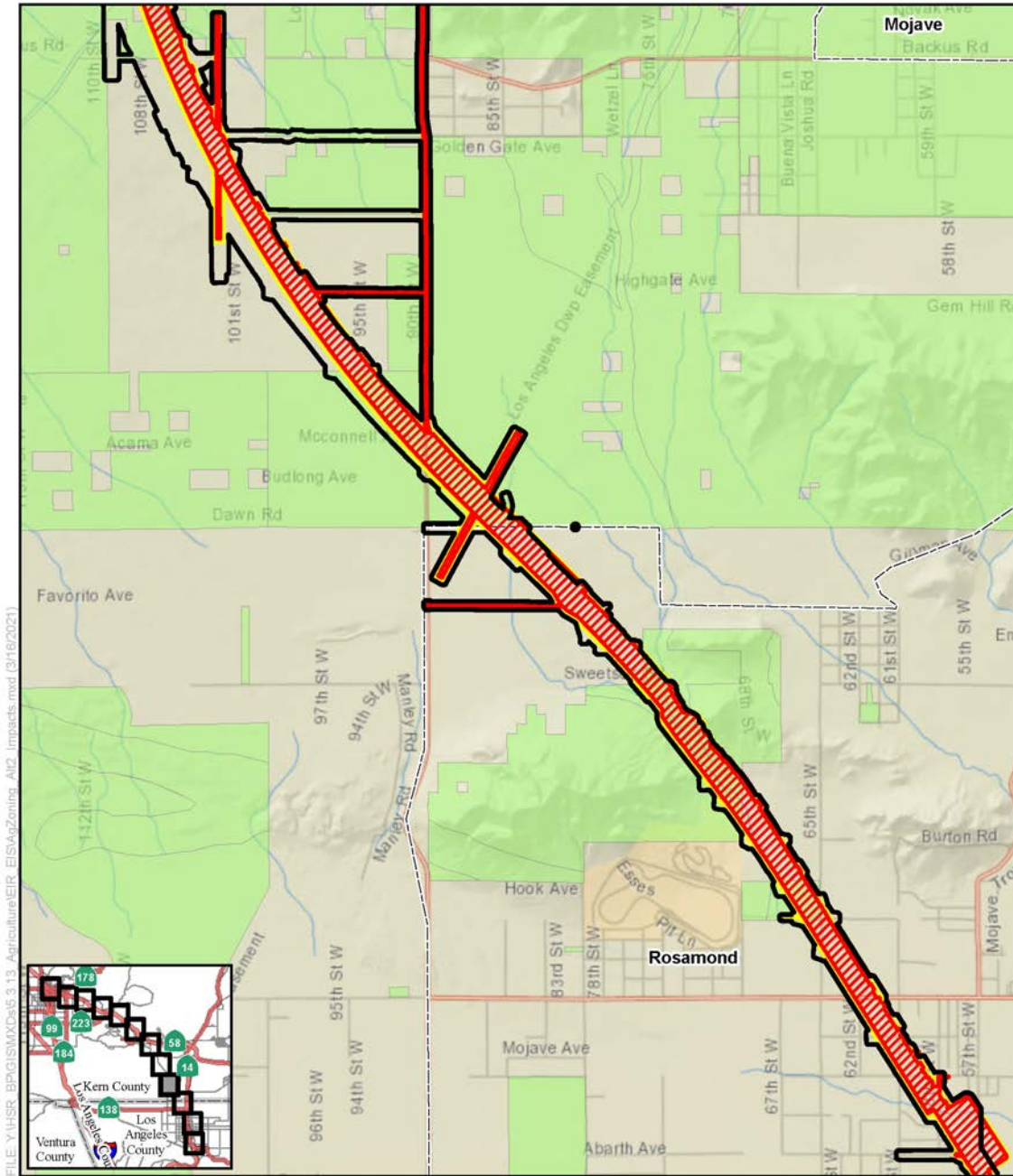
FILE: Y:\HSR_BPG\GIS\MapDocs\3.13_Agriculture\EIR_EIS\AgZoning_Alt2_Impacts.mxd (3/16/2021)

SOURCE: National Geographic (2013); CHSRA (4/2016, 7/2020)



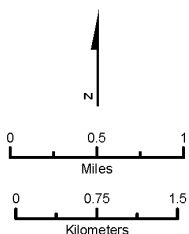
- | | |
|-----------------------------------|----------------------------|
| Farmlands Study Area | Agricultural Zoning |
| Lancaster North A/B LMF/MOWF | City of Bakersfield |
| Avenue M LMF/MOWF | City of Tehachapi |
| Alternative 2 Impact Areas | City of Palmdale |
| Permanent | County of Kern |
| Temporary | County of Los Angeles |

Figure 3.14-C-15 Alternative 2 Impacts to Land Zoned for Agriculture (Sheet 8 of 12)



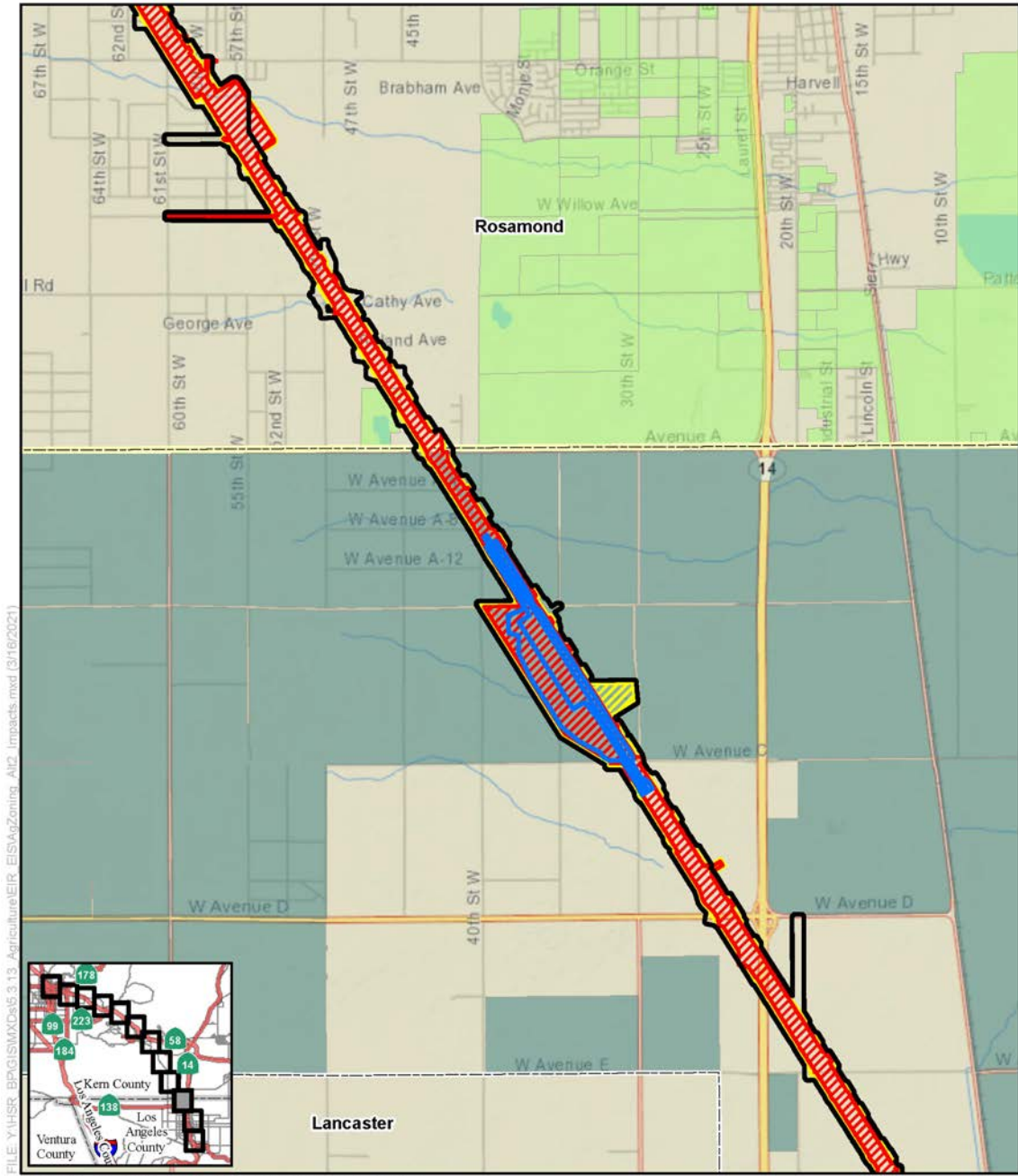
FILE: Y:\HSR_BPG\ISMXD\5.3.13_Agriculture\EIR_EIS\AgZoning_AZ2_Impacts.mxd (3/16/2021)

SOURCE: National Geographic (2013); CHSRA (4/2016, 7/2020)



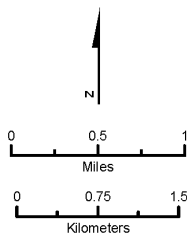
- | | |
|-----------------------------------|----------------------------|
| Farmlands Study Area | Agricultural Zoning |
| Lancaster North A/B LMF/MOWF | City of Bakersfield |
| Avenue M LMF/MOWF | City of Tehachapi |
| Alternative 2 Impact Areas | City of Palmdale |
| Permanent | County of Kern |
| Temporary | County of Los Angeles |

Figure 3.14-C-15 Alternative 2 Impacts to Land Zoned for Agriculture
(Sheet 9 of 12)



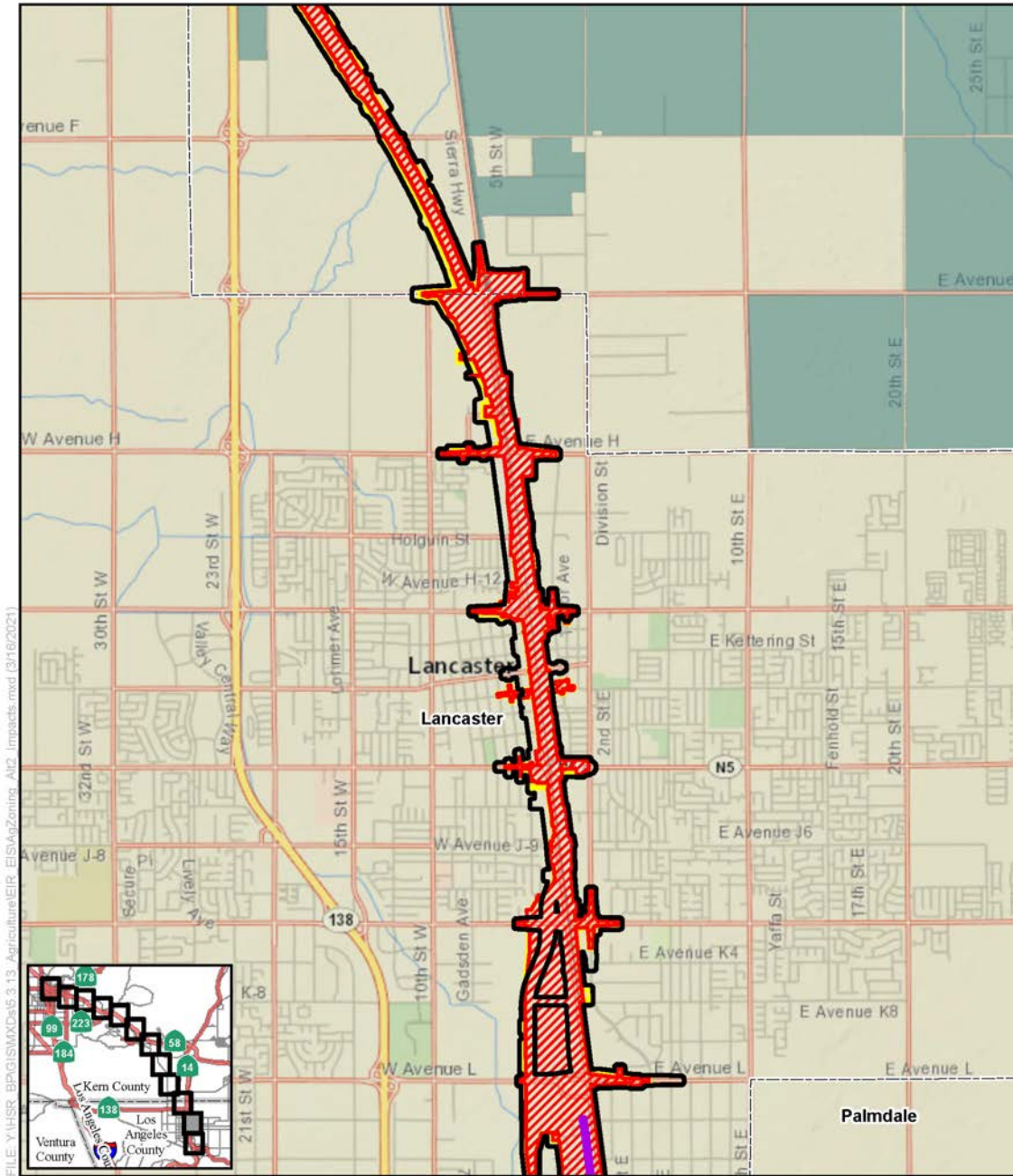
FILE: Y:\HSR_BPG\GIS\MXD\3.13_Agriculture\EIR_EIS\AgZoning_AIC2_Impacts.mxd (3/16/2021)

SOURCE: National Geographic (2013); CHSRA (4/2016, 7/2020)

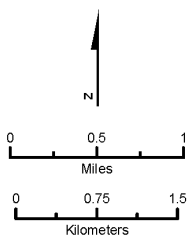


- | | |
|-----------------------------------|----------------------------|
| Farmlands Study Area | Agricultural Zoning |
| Lancaster North A/B LMF/MOWF | City of Bakersfield |
| Avenue M LMF/MOWF | City of Tehachapi |
| Alternative 2 Impact Areas | City of Palmdale |
| Permanent | County of Kern |
| Temporary | County of Los Angeles |

Figure 3.14-C-15 Alternative 2 Impacts to Land Zoned for Agriculture (Sheet 10 of 12)

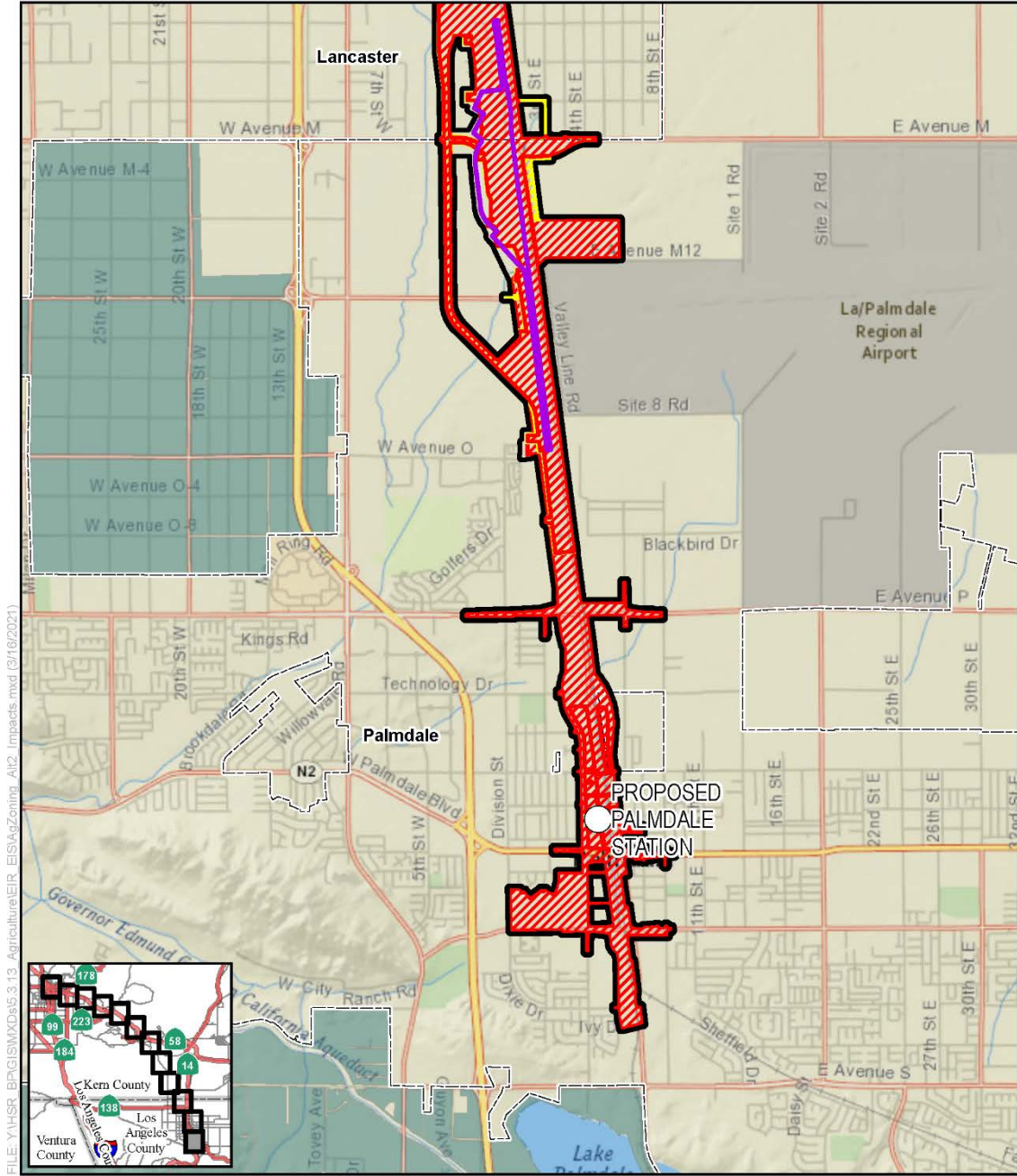


SOURCE: National Geographic (2013); CHSRA (4/2016, 7/2020)



- | | |
|-----------------------------------|----------------------------|
| Farmlands Study Area | Agricultural Zoning |
| Lancaster North A/B LMF/MOWF | City of Bakersfield |
| Avenue M LMF/MOWF | City of Tehachapi |
| Alternative 2 Impact Areas | City of Palmdale |
| Permanent | County of Kern |
| Temporary | County of Los Angeles |

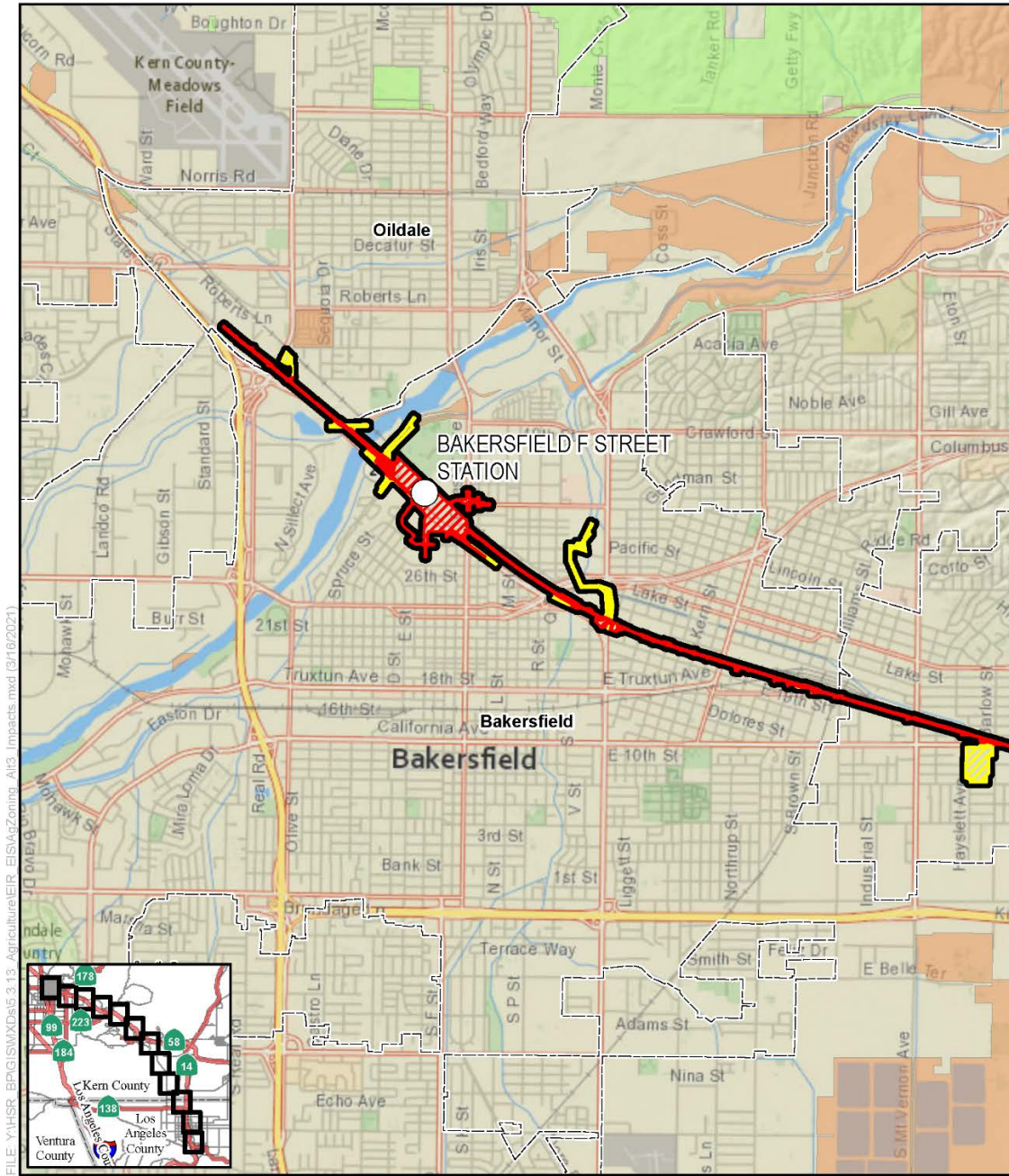
Figure 3.14-C-15 Alternative 2 Impacts to Land Zoned for Agriculture (Sheet 11 of 12)



SOURCE: National Geographic (2013); CHSRA (4/2016, 7/2020)

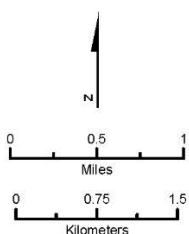


Figure 3.14-C-15 Alternative 2 Impacts to Land Zoned for Agriculture (Sheet 12 of 12)



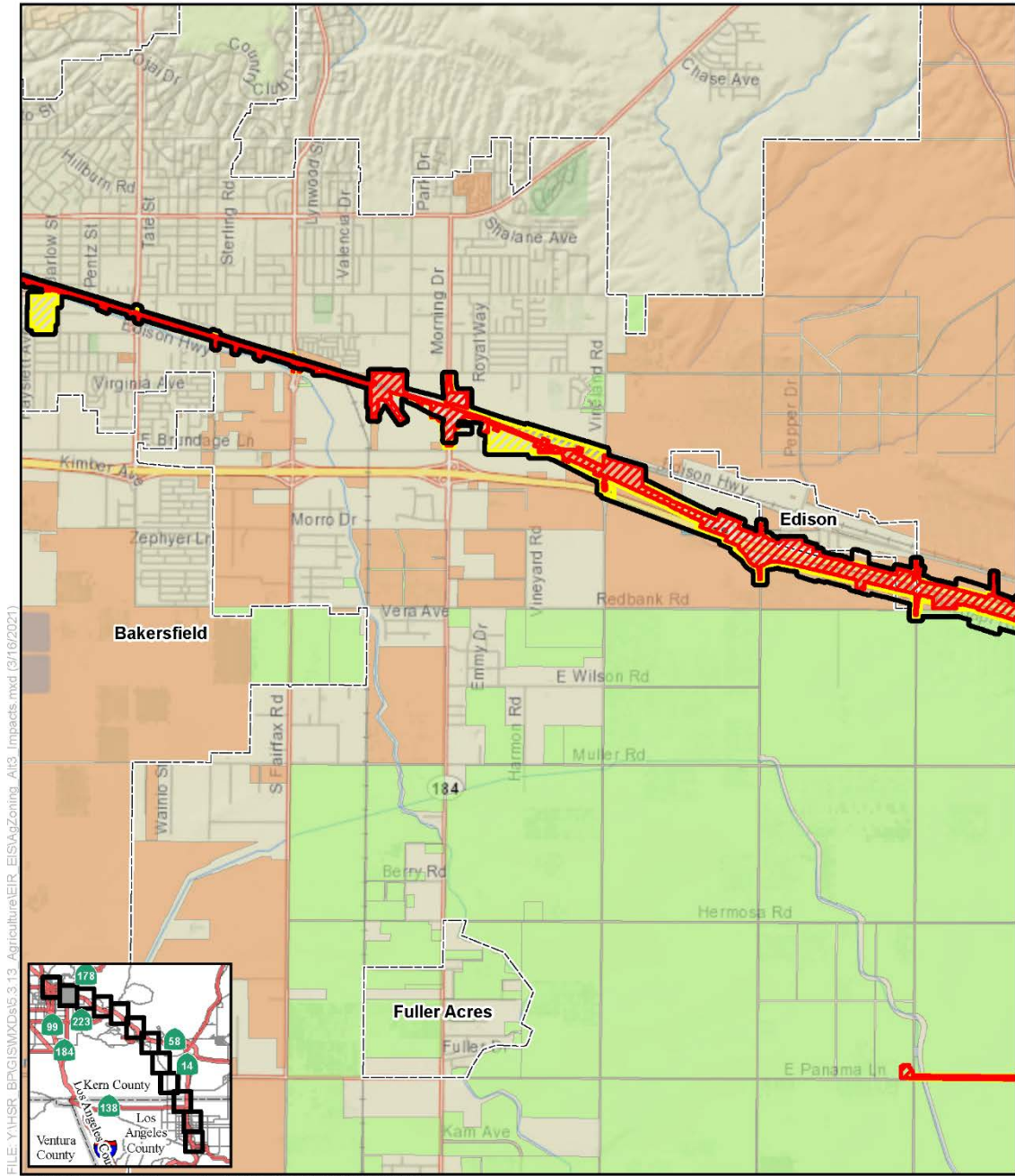
FILE: Y:\HSR_BPG\GIS\Map5.3.13_Agriculture\EIR_EIS\Map5.3.13_Agriculture.mxd (3/16/2021)

SOURCE: National Geographic (2013); CHSRA (4/2016, 7/2020)



- | | |
|-----------------------------------|----------------------------|
| Farmlands Study Area | Agricultural Zoning |
| Lancaster North A/B LMF/MOWF | City of Bakersfield |
| Avenue M LMF/MOWF | City of Tehachapi |
| Alternative 3 Impact Areas | City of Palmdale |
| Permanent | County of Kern |
| Temporary | County of Los Angeles |

Figure 3.14-C-16 Alternative 3 Impacts to Land Zoned for Agriculture
(Sheet 1 of 12)

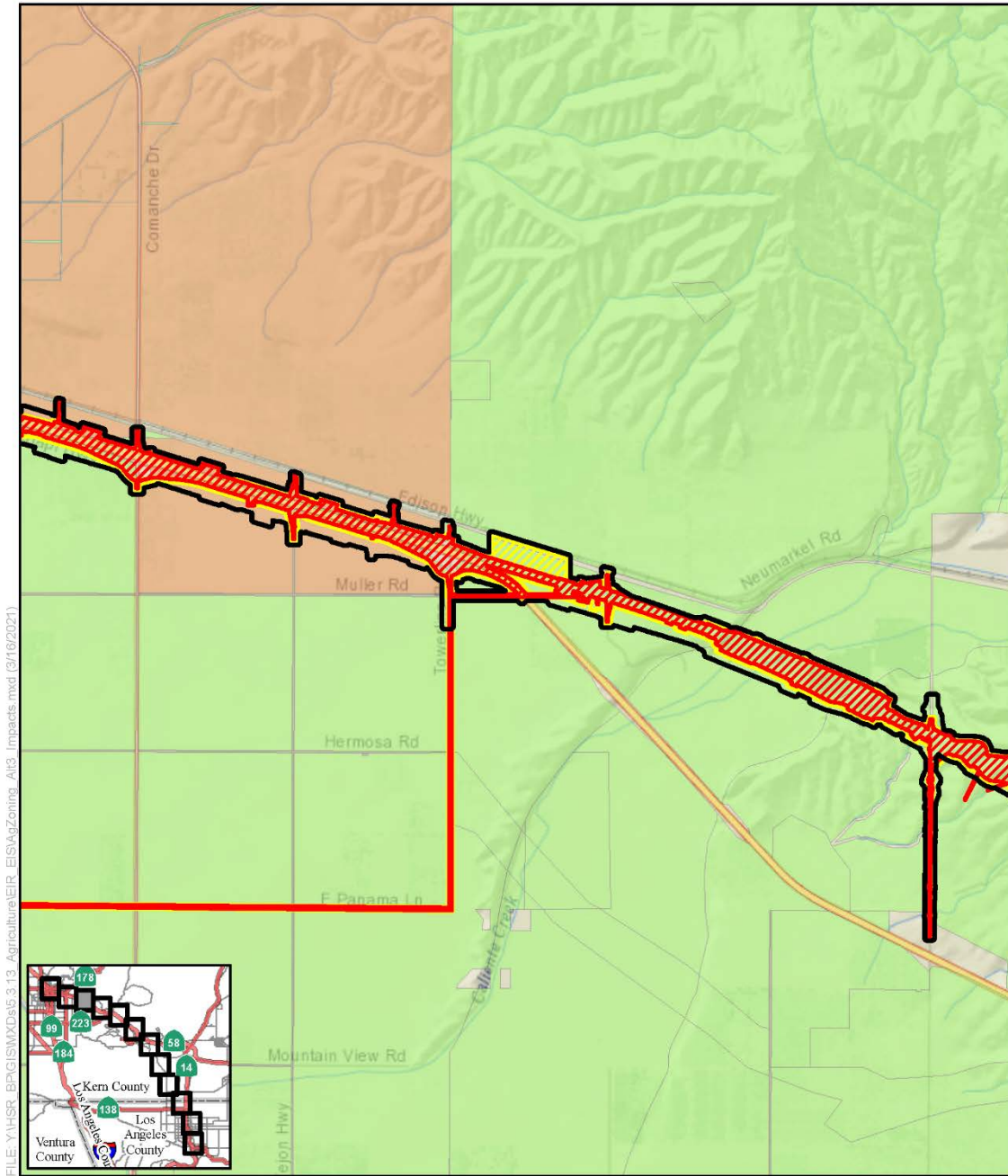


FILE: Y:\HSR_BPG\ISMXDs\5.3.13_Agriculture\EIR_EISAgZoning_Alt3_Impacts.mxd (3/16/2021)

SOURCE: National Geographic (2013); CHSRA (4/2016, 7/2020)

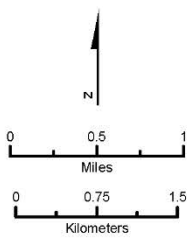


Figure 3.14-C-16 Alternative 3 Impacts to Land Zoned for Agriculture (Sheet 2 of 12)



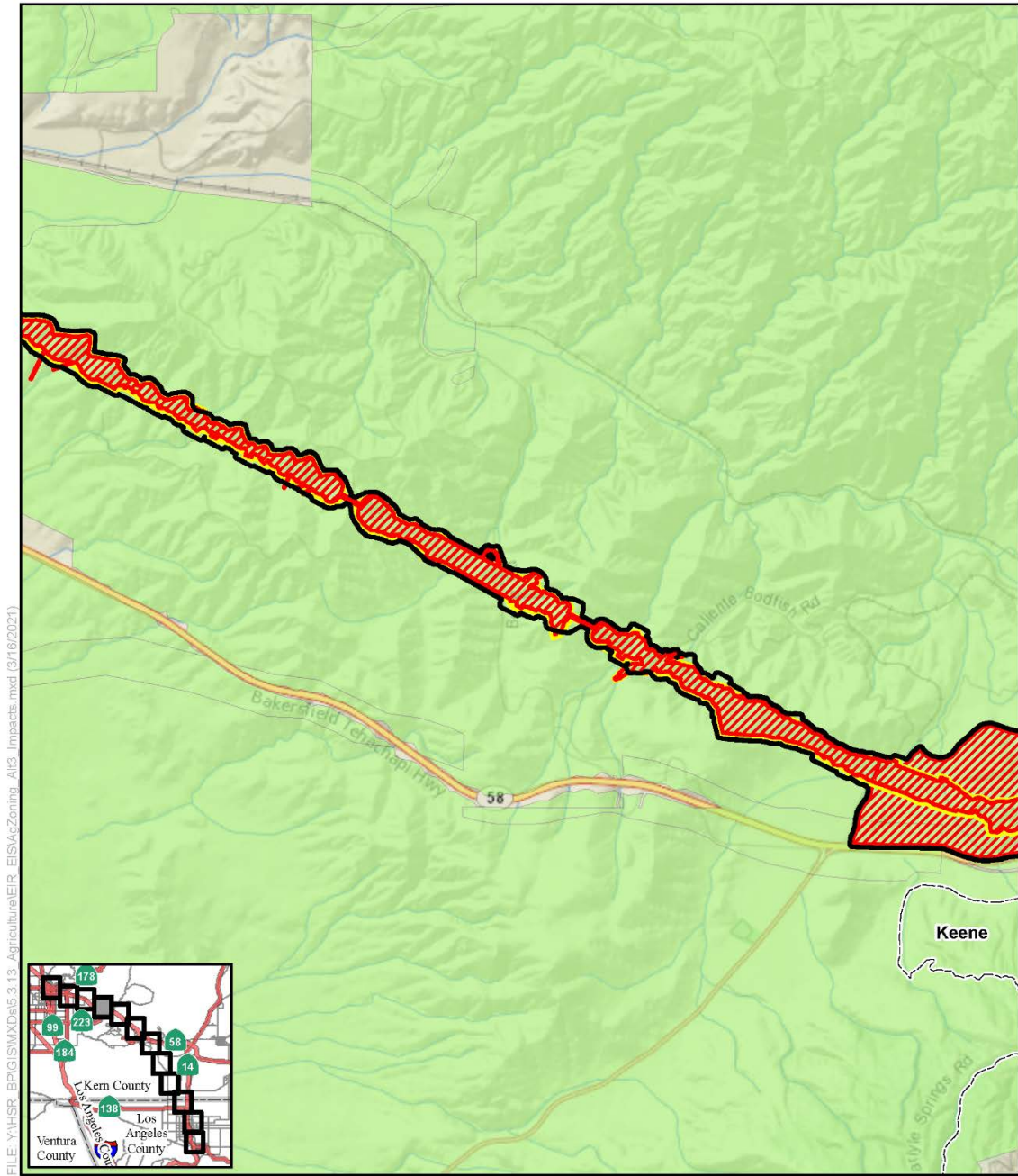
FILE: Y:\HSR_BPG\ISMXD\6.3.13_Agriculture\EIR_EIS\AgZoning_Alt3_Impacts.mxd (3/16/2021)

SOURCE: National Geographic (2013); CHSRA (4/2016, 7/2020)



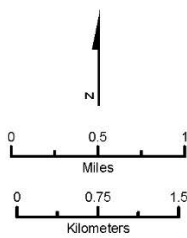
- | | |
|-----------------------------------|----------------------------|
| Farmlands Study Area | Agricultural Zoning |
| Lancaster North A/B LMF/MOWF | City of Bakersfield |
| Avenue M LMF/MOWF | City of Tehachapi |
| Alternative 3 Impact Areas | City of Palmdale |
| Permanent | County of Kern |
| Temporary | County of Los Angeles |

Figure 3.14-C-16 Alternative 3 Impacts to Land Zoned for Agriculture
(Sheet 3 of 12)



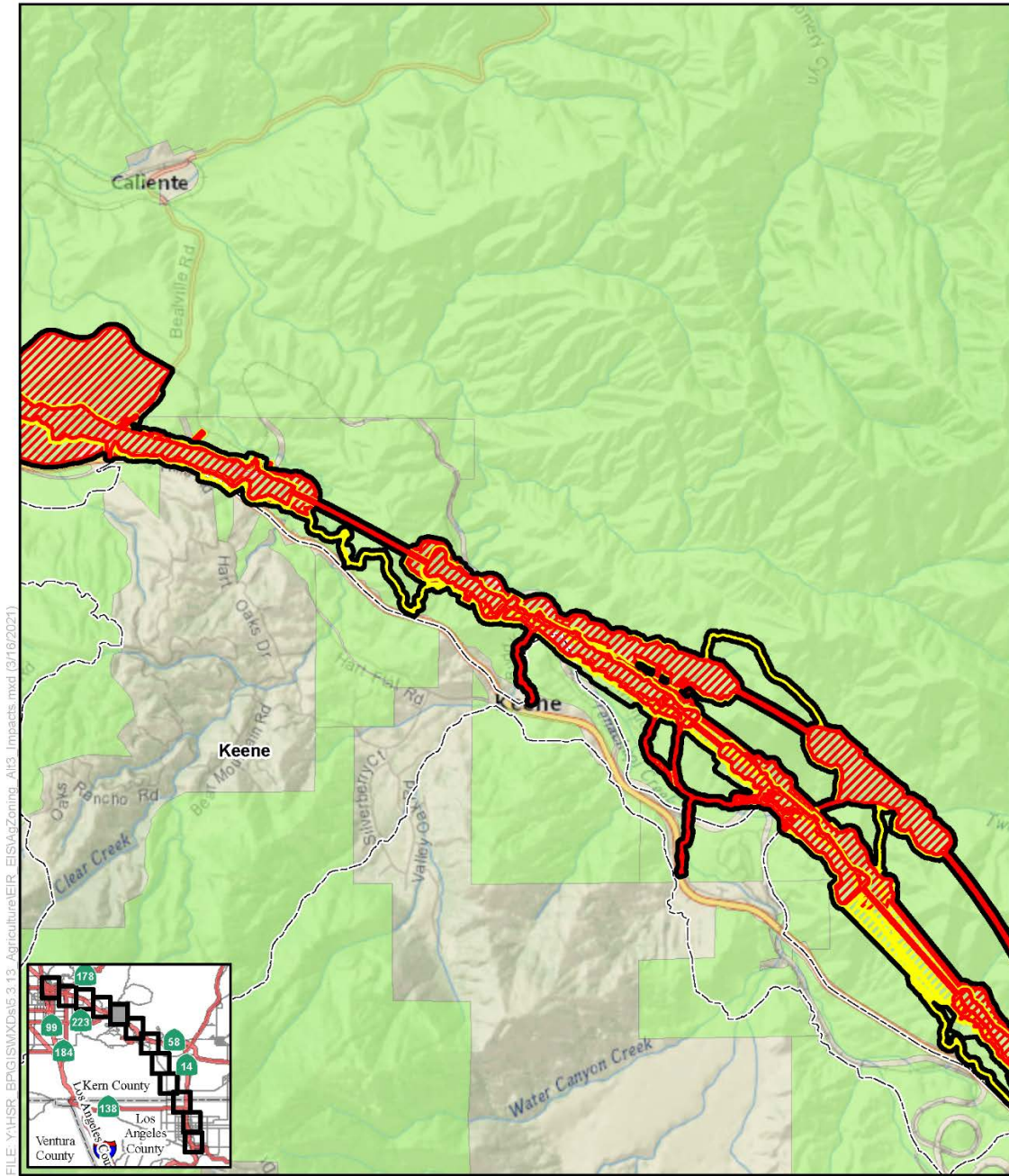
FILE: Y:\HSR_BPG\GISMXDs\5.3.13_Agriculture\EIR_EIS\AgZoning_Alt3_Impacts.mxd (3/16/2021)

SOURCE: National Geographic (2013); CHSRA (4/2016, 7/2020)



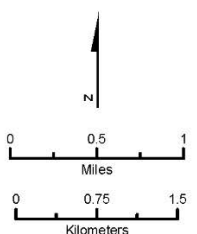
- | | |
|-----------------------------------|----------------------------|
| Farmlands Study Area | Agricultural Zoning |
| Lancaster North A/B LMF/MOWF | City of Bakersfield |
| Avenue M LMF/MOWF | City of Tehachapi |
| Alternative 3 Impact Areas | City of Palmdale |
| Permanent | County of Kern |
| Temporary | County of Los Angeles |

Figure 3.14-C-16 Alternative 3 Impacts to Land Zoned for Agriculture
(Sheet 4 of 12)



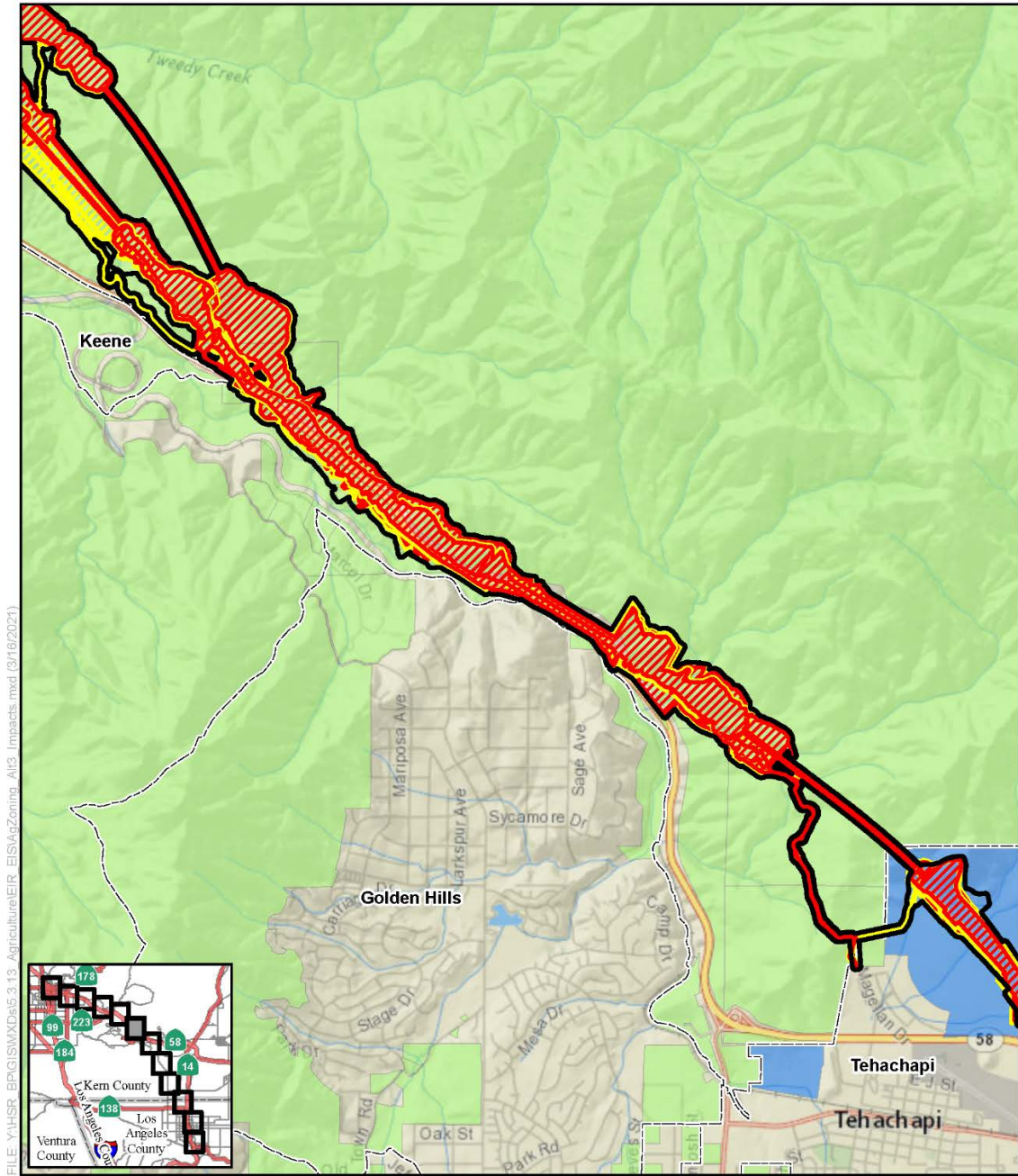
FILE: Y:\HSR_BP\GIS\MXDs\5.3.13_Agriculture\EIR_EIS\AgZoning_Alt3_Impacts.mxd (3/16/2021)

SOURCE: National Geographic (2013); CHSRA (4/2016, 7/2020)



- | | |
|-----------------------------------|----------------------------|
| Farmlands Study Area | Agricultural Zoning |
| Lancaster North A/B LMF/MOWF | City of Bakersfield |
| Avenue M LMF/MOWF | City of Tehachapi |
| Alternative 3 Impact Areas | City of Palmdale |
| Permanent | County of Kern |
| Temporary | County of Los Angeles |

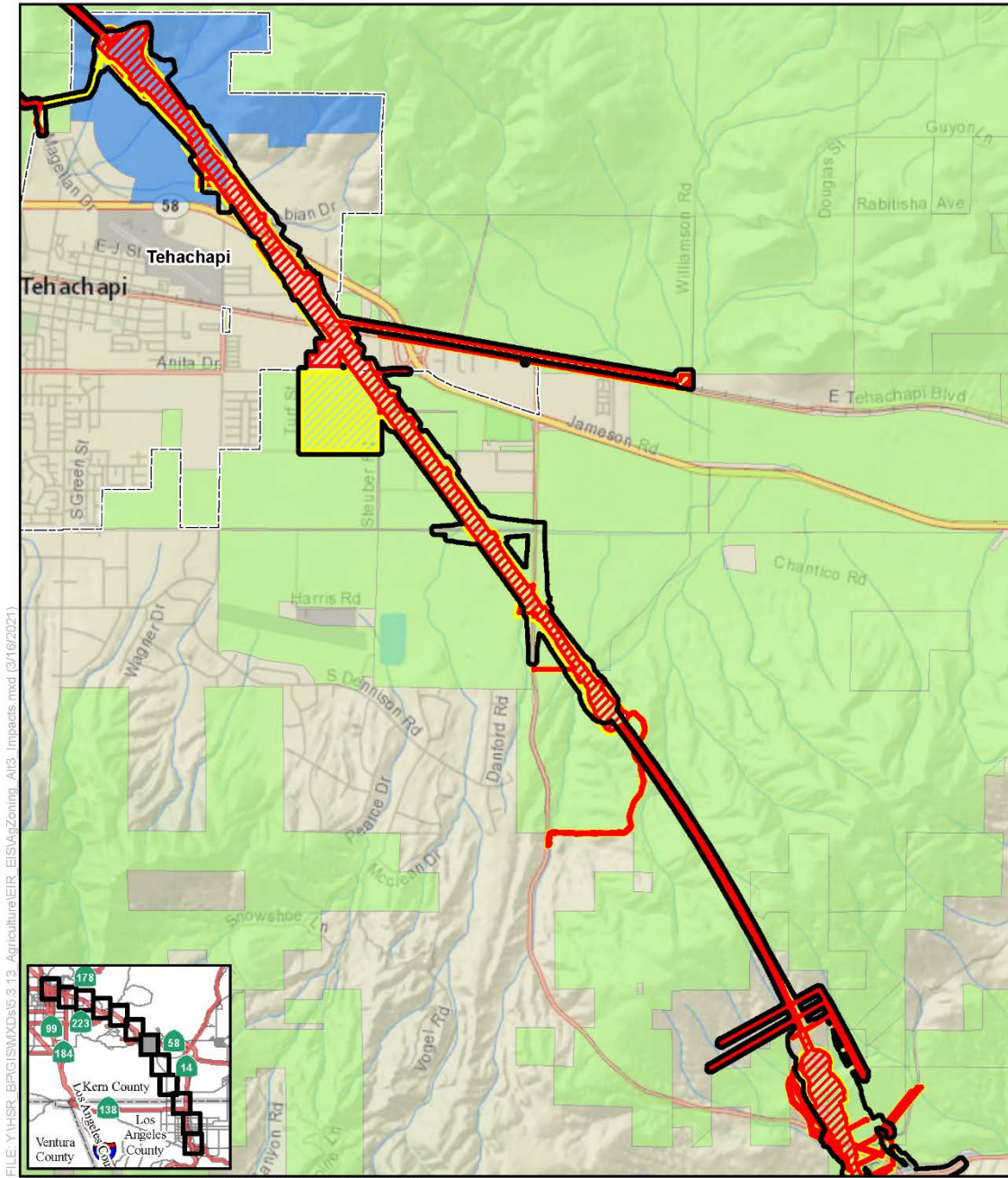
Figure 3.14-C-16 Alternative 3 Impacts to Land Zoned for Agriculture
(Sheet 5 of 12)



SOURCE: National Geographic (2013); CHSRA (4/2016, 7/2020)

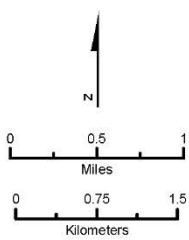


Figure 3.14-C-16 Alternative 3 Impacts to Land Zoned for Agriculture (Sheet 6 of 12)



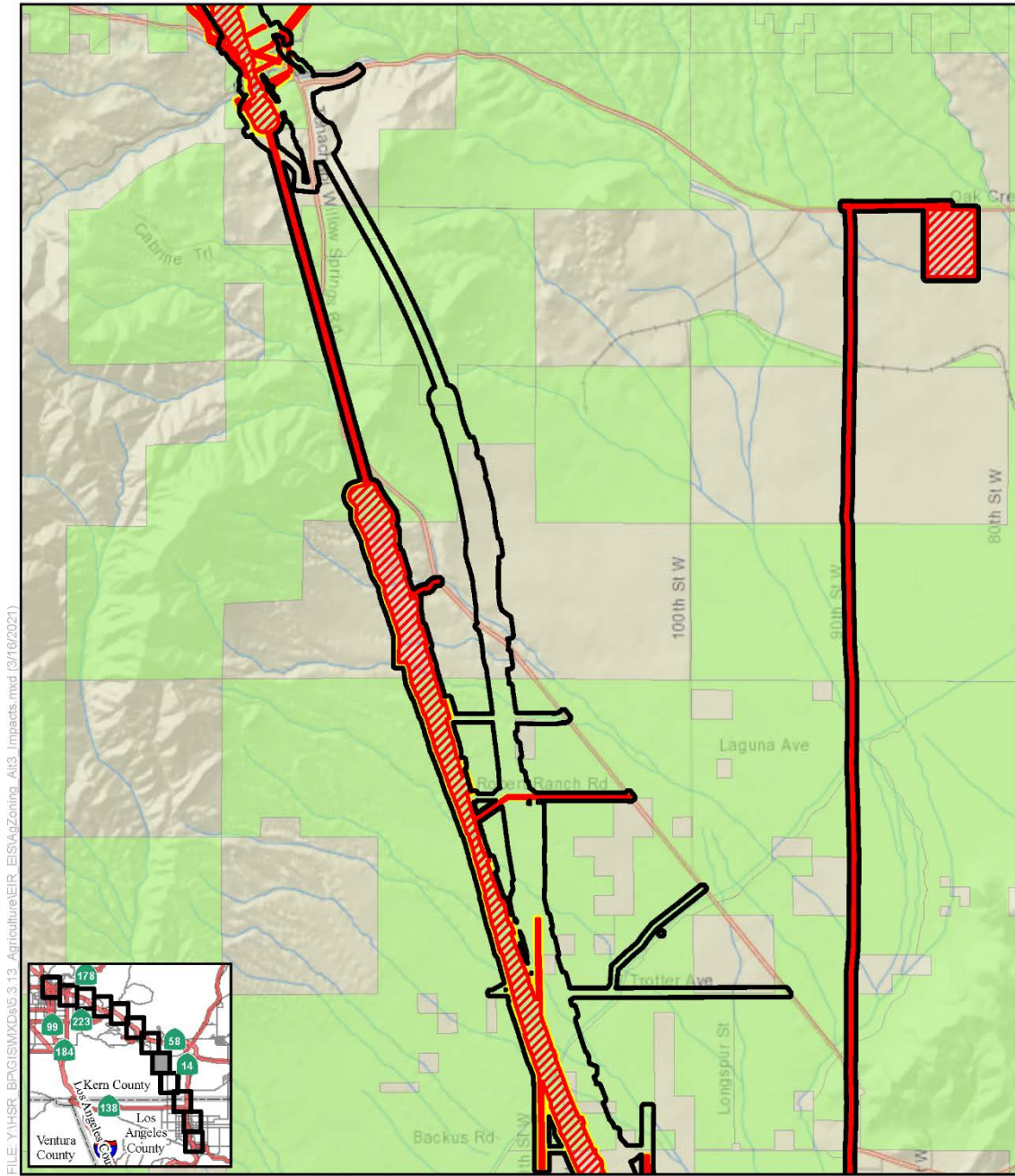
FILE: Y:\HSR_BPG\ISMXD\6.3.13_Agriculture\EIR_EIS\AgZoning_Alt3_Impacts.mxd (3/16/2021)

SOURCE: National Geographic (2013); CHSRA (4/2016, 7/2020)



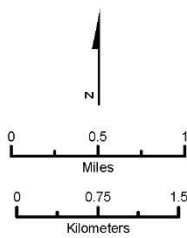
- | | |
|-----------------------------------|----------------------------|
| Farmlands Study Area | Agricultural Zoning |
| Lancaster North A/B LMF/MOWF | City of Bakersfield |
| Avenue M LMF/MOWF | City of Tehachapi |
| Alternative 3 Impact Areas | City of Palmdale |
| Permanent | County of Kern |
| Temporary | County of Los Angeles |

Figure 3.14-C-16 Alternative 3 Impacts to Land Zoned for Agriculture
(Sheet 7 of 12)



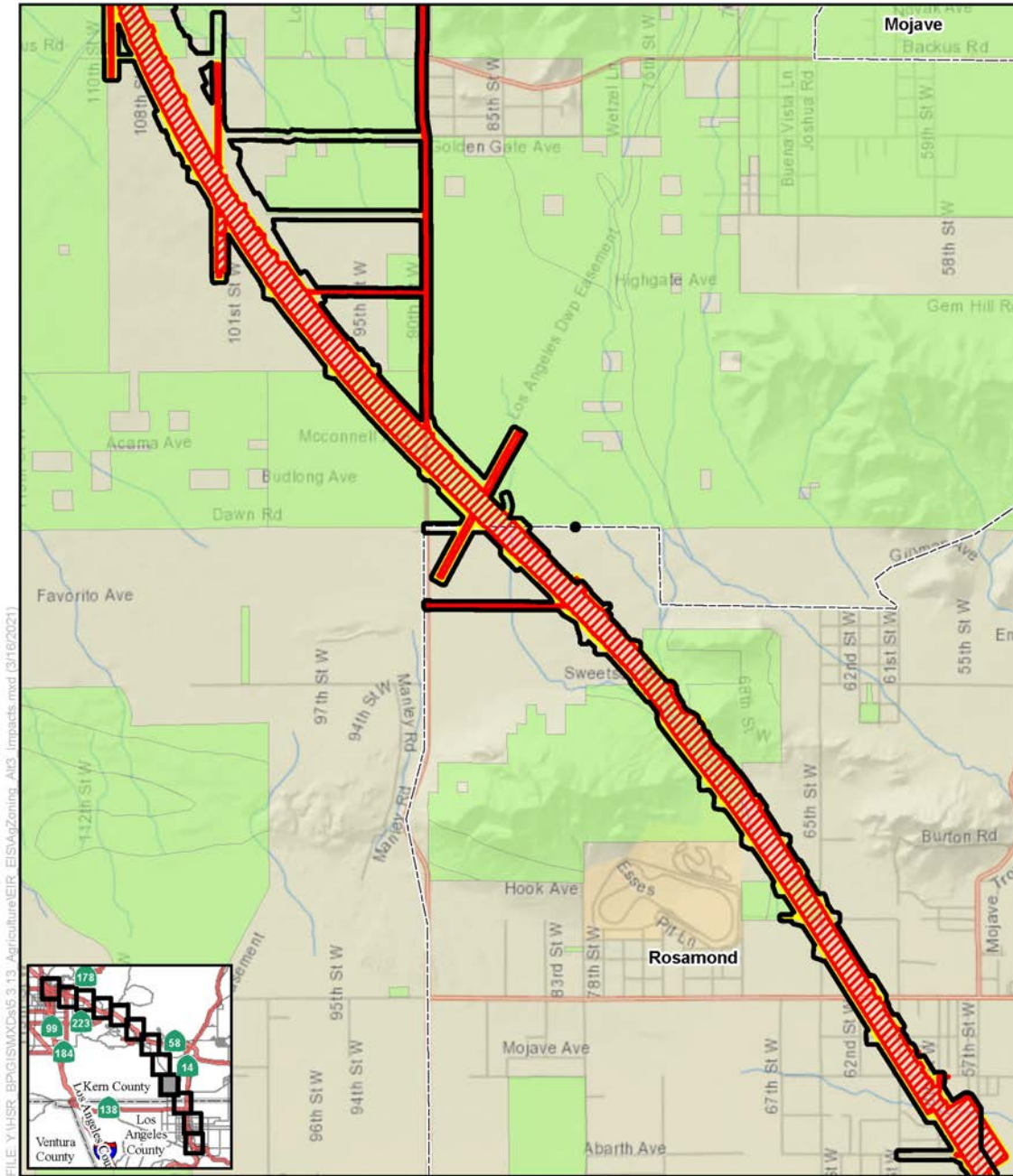
FILE: Y:\HSR_BPG\GIS\MXD\5.3.13_Agriculture\EIR_EIS\AgZoning_Alt3_Impacts.mxd (3/16/2021)

SOURCE: National Geographic (2013); CHSRA (4/2016, 7/2020)

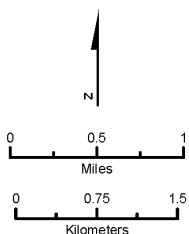


- | | |
|-----------------------------------|----------------------------|
| Farmlands Study Area | Agricultural Zoning |
| Lancaster North A/B LMF/MOWF | City of Bakersfield |
| Avenue M LMF/MOWF | City of Tehachapi |
| Alternative 3 Impact Areas | City of Palmdale |
| Permanent | County of Kern |
| Temporary | County of Los Angeles |

Figure 3.14-C-16 Alternative 3 Impacts to Land Zoned for Agriculture (Sheet 8 of 12)

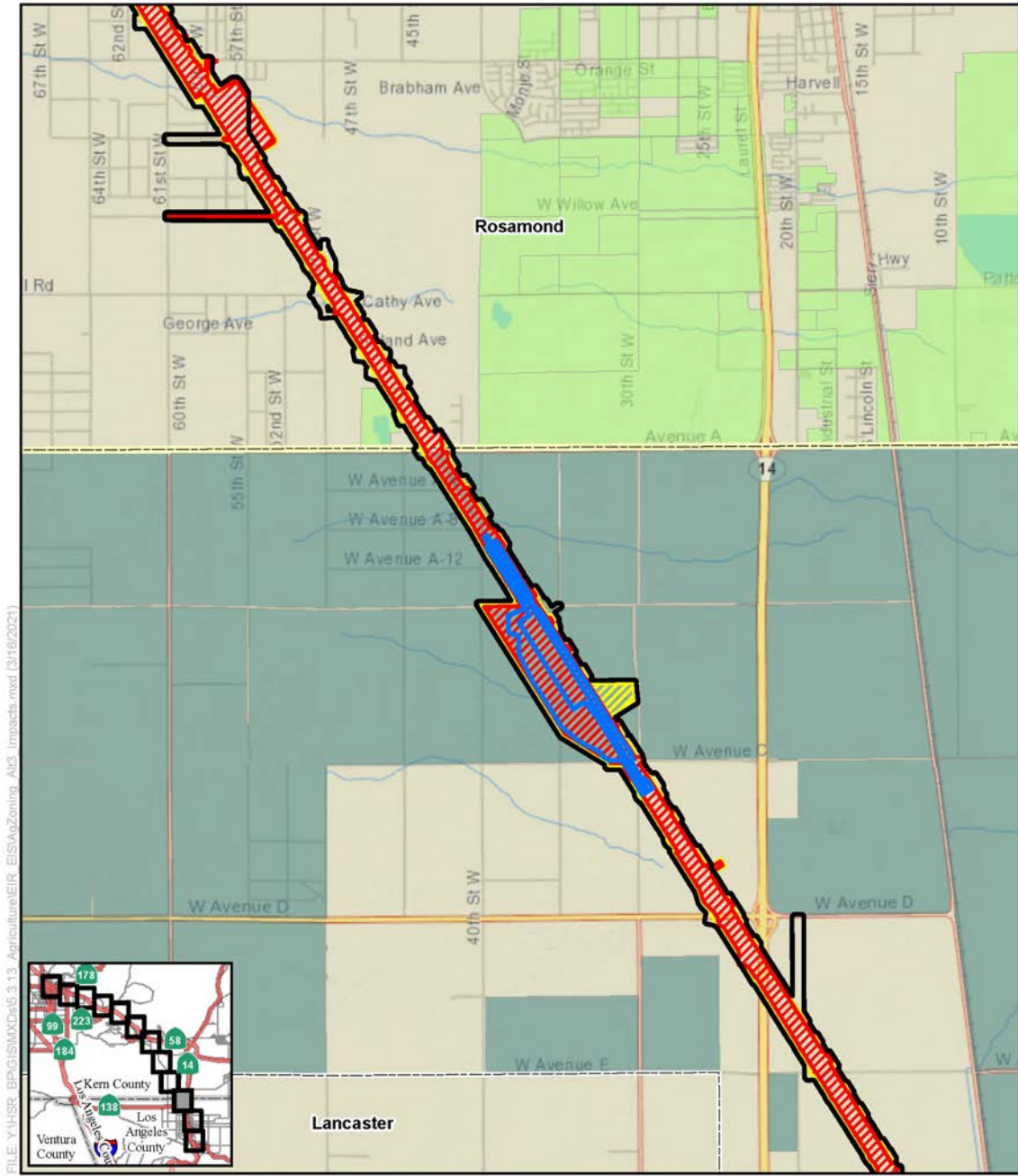


SOURCE: National Geographic (2013); CHSRA (4/2016, 7/2020)



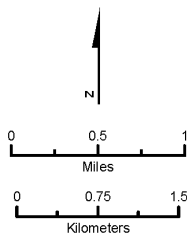
- | | |
|-----------------------------------|----------------------------|
| Farmlands Study Area | Agricultural Zoning |
| Lancaster North A/B LMF/MOWF | City of Bakersfield |
| Avenue M LMF/MOWF | City of Tehachapi |
| Alternative 3 Impact Areas | City of Palmdale |
| Permanent | County of Kern |
| Temporary | County of Los Angeles |

Figure 3.14-C-16 Alternative 3 Impacts to Land Zoned for Agriculture (Sheet 9 of 12)



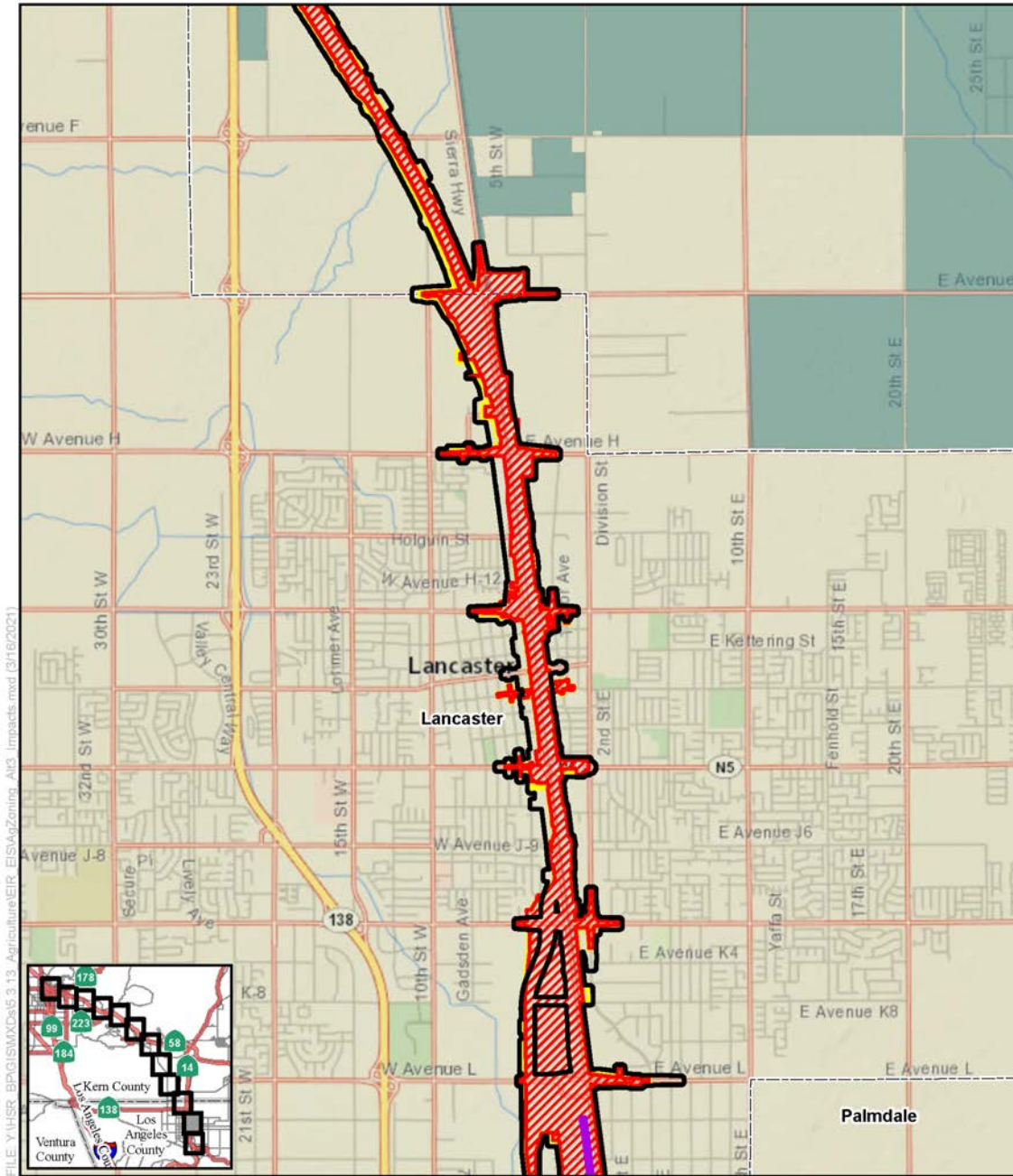
FILE: Y:\HSR_BPG\GISMXD\6.3.13_Agriculture\EIR_EIS\AgZoning_AIC3_Impacts.mxd (3/16/2021)

SOURCE: National Geographic (2013); CHSRA (4/2016, 7/2020)

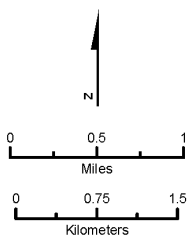


- | | |
|-----------------------------------|----------------------------|
| Farmlands Study Area | Agricultural Zoning |
| Lancaster North A/B LMF/MOWF | City of Bakersfield |
| Avenue M LMF/MOWF | City of Tehachapi |
| Alternative 3 Impact Areas | City of Palmdale |
| Permanent | County of Kern |
| Temporary | County of Los Angeles |

Figure 3.14-C-16 Alternative 3 Impacts to Land Zoned for Agriculture (Sheet 10 of 12)

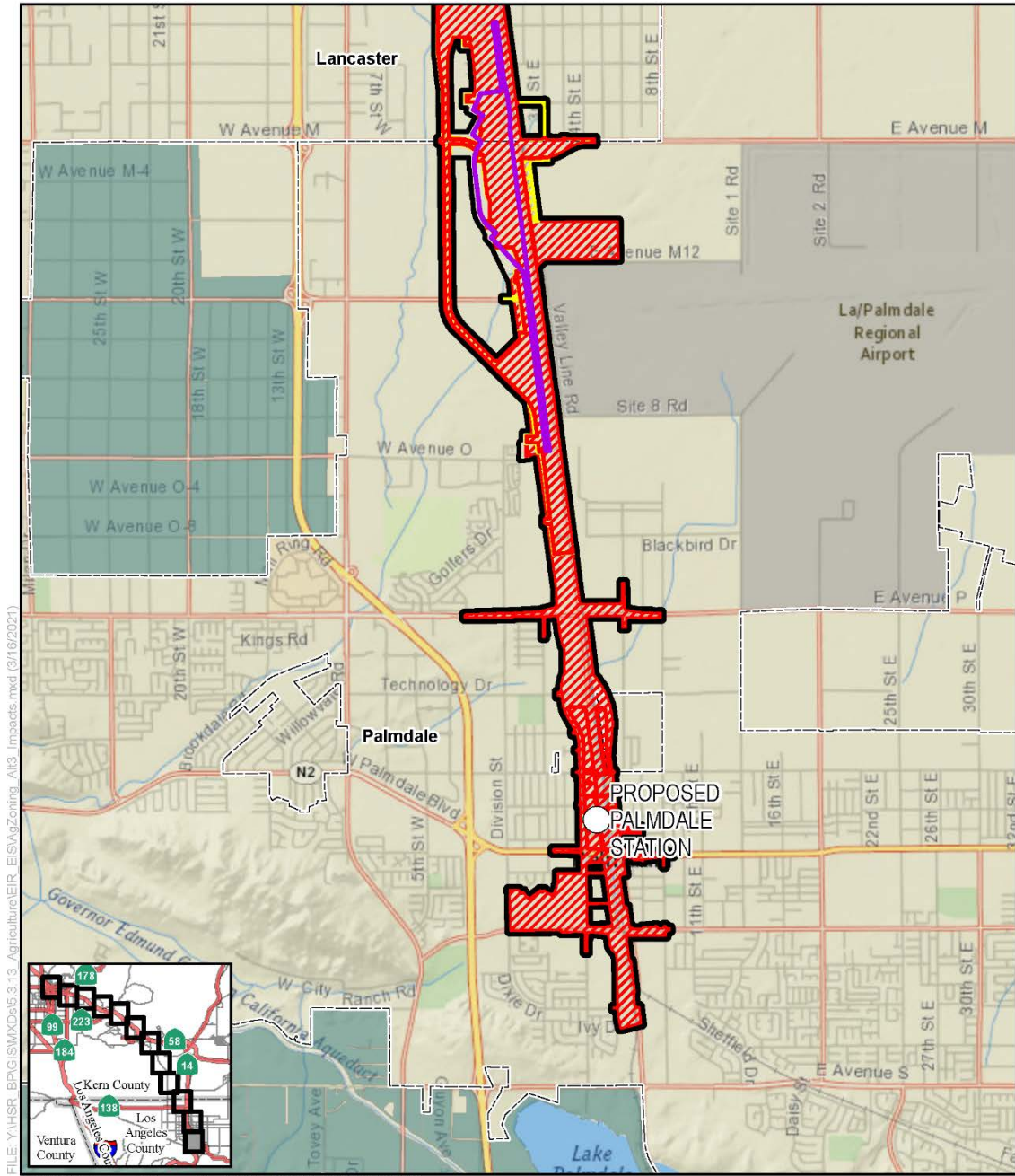


SOURCE: National Geographic (2013); CHSRA (4/2016, 7/2020)



- | | |
|-----------------------------------|----------------------------|
| Farmlands Study Area | Agricultural Zoning |
| Lancaster North A/B LMF/MOWF | City of Bakersfield |
| Avenue M LMF/MOWF | City of Tehachapi |
| Alternative 3 Impact Areas | City of Palmdale |
| Permanent | County of Kern |
| Temporary | County of Los Angeles |

Figure 3.14-C-16 Alternative 3 Impacts to Land Zoned for Agriculture (Sheet 11 of 12)

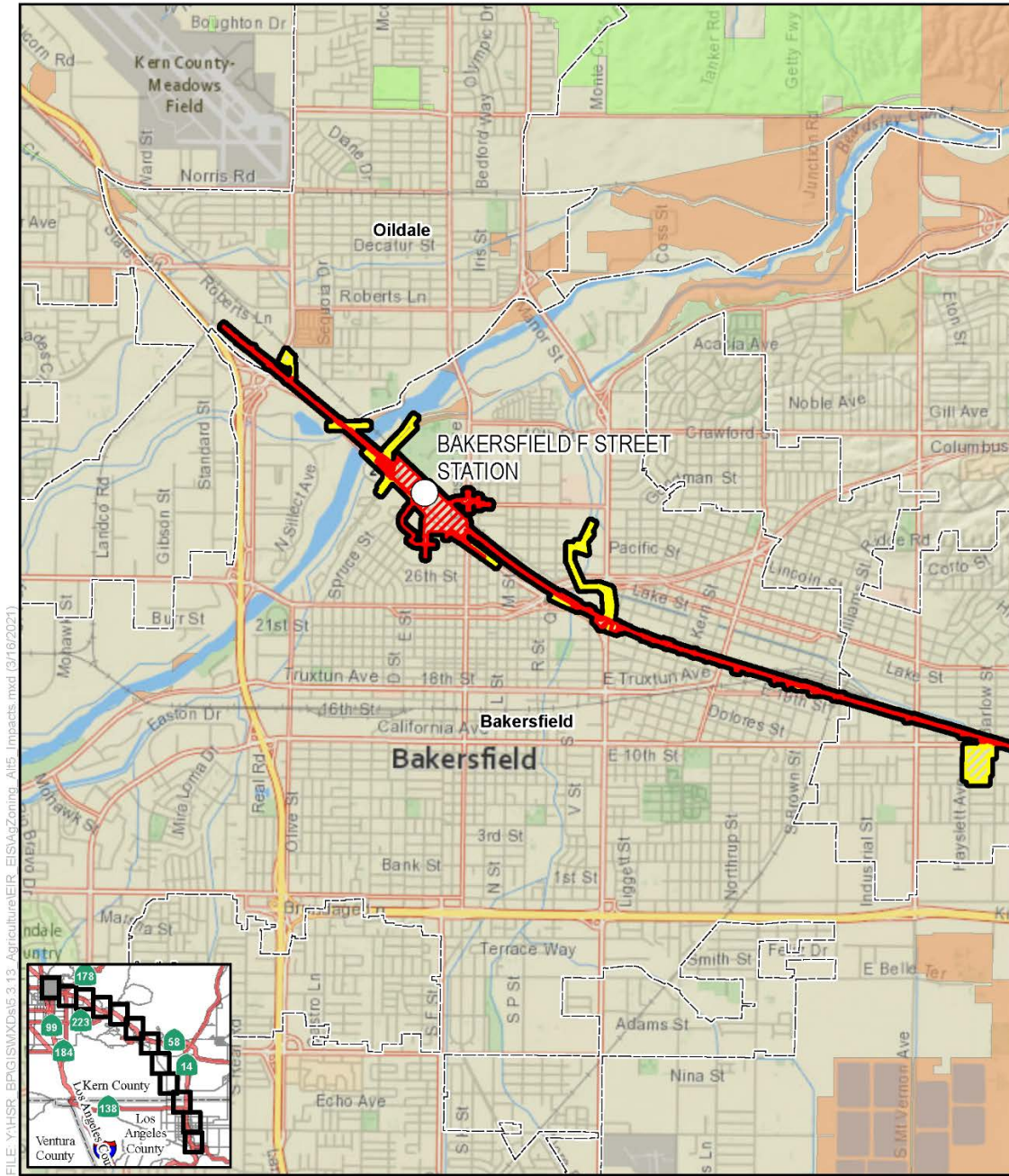


FILE: Y:\HSR_BPG\GIS\Map5_3.13_Agriculture\EIR_EIS\AgZoning_Alt3_Impacts.mxd (3/16/2021)

SOURCE: National Geographic (2013); CHSRA (4/2016, 7/2020)

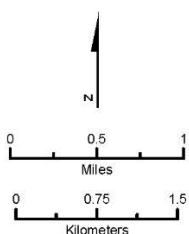


Figure 3.14-C-16 Alternative 3 Impacts to Land Zoned for Agriculture (Sheet 12 of 12)



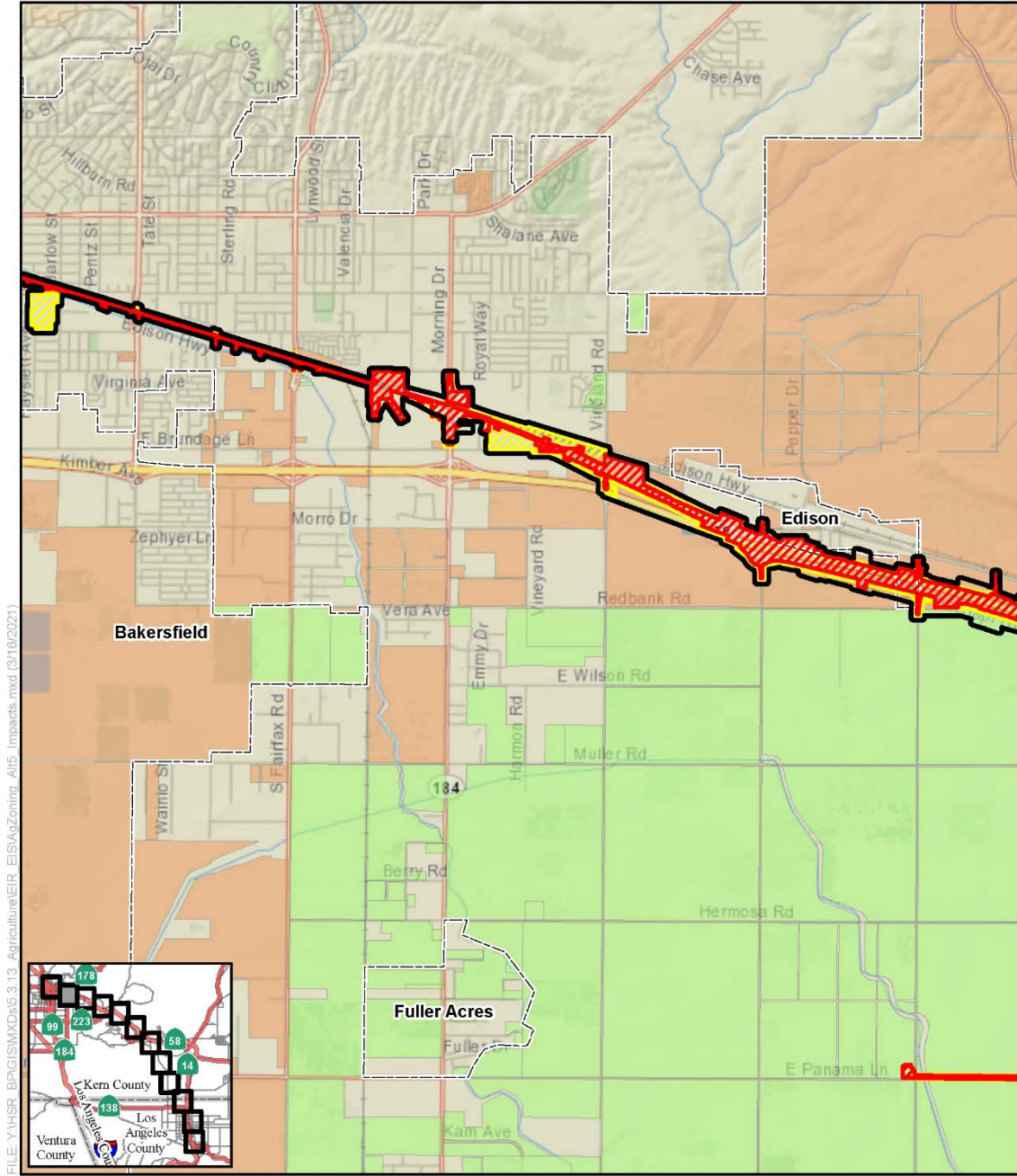
FILE: Y:\HSR_BPG\GIS\Map5.3.13_Agriculture\EIR_EIS\AgZoning_Alt5_Impacts.mxd (3/16/2021)

SOURCE: National Geographic (2013); CHSRA (4/2016, 7/2020)



- | | |
|-----------------------------------|-----------------------|
| Farmlands Study Area | Agricultural Zoning |
| Lancaster North A/B LMF/MOWF | City of Bakersfield |
| Avenue M LMF/MOWF | City of Tehachapi |
| Alternative 5 Impact Areas | |
| Permanent | City of Palmdale |
| Temporary | County of Kern |
| | County of Los Angeles |

Figure 3.14-C-17 Alternative 5 Impacts to Land Zoned for Agriculture
(Sheet 1 of 12)

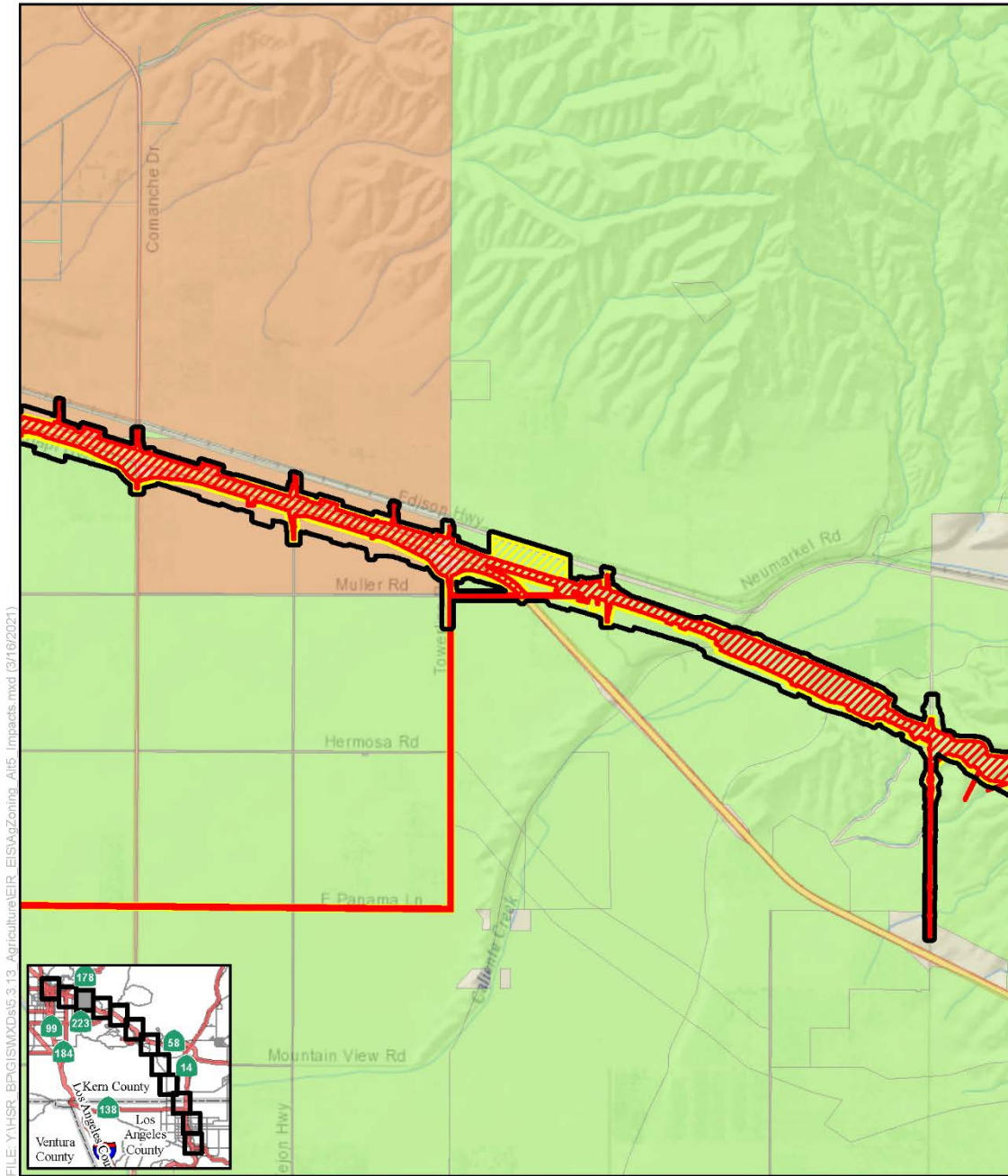


FILE: Y:\HSR_BPG\ISMXDs\5.3.13_Agriculture\EIR_EIS\AgZoning_Alt5_Impacts.mxd (3/16/2021)

SOURCE: National Geographic (2013); CHSRA (4/2016, 7/2020)

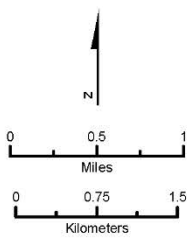


Figure 3.14-C-17 Alternative 5 Impacts to Land Zoned for Agriculture (Sheet 2 of 12)



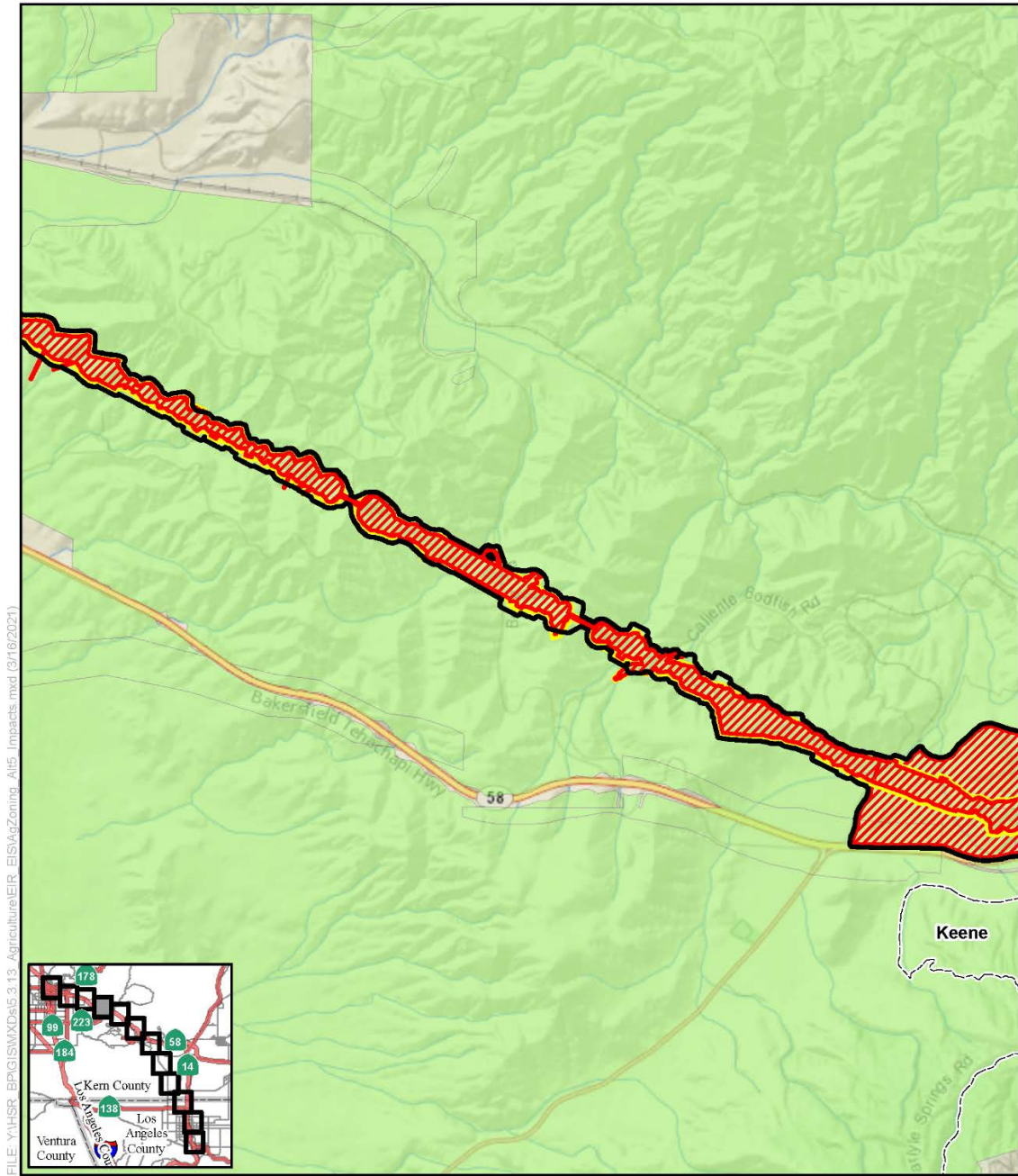
FILE: Y:\HSR_BPG\ISMXD\6.3.13_Agriculture\EIR_EIS\AgZoning_Alt5_Impacts.mxd (3/16/2021)

SOURCE: National Geographic (2013); CHSRA (4/2016, 7/2020)



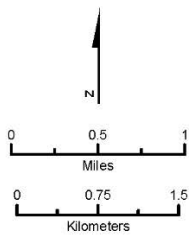
- | | |
|-----------------------------------|----------------------------|
| Farmlands Study Area | Agricultural Zoning |
| Lancaster North A/B LMF/MOWF | City of Bakersfield |
| Avenue M LMF/MOWF | City of Tehachapi |
| Alternative 5 Impact Areas | City of Palmdale |
| Permanent | County of Kern |
| Temporary | County of Los Angeles |

Figure 3.14-C-17 Alternative 5 Impacts to Land Zoned for Agriculture
(Sheet 3 of 12)



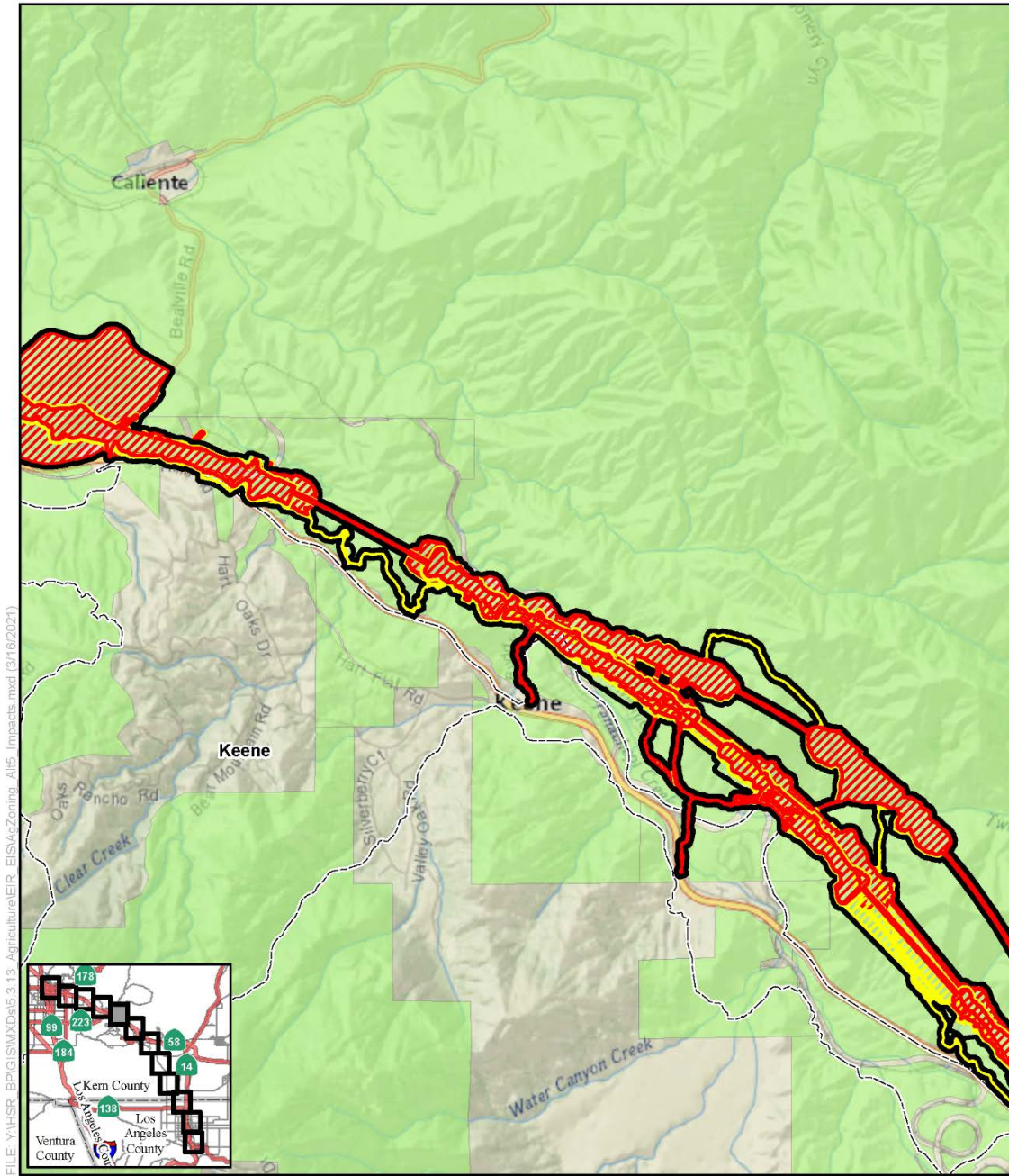
FILE: Y:\HSR_BPG\GISMXDs\5.3.13_Agriculture\EIR_EIS\AgZoning_Alt5_Impacts.mxd (3/16/2021)

SOURCE: National Geographic (2013); CHSRA (4/2016, 7/2020)



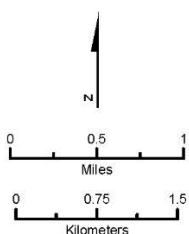
- | | |
|-----------------------------------|----------------------------|
| Farmlands Study Area | Agricultural Zoning |
| Lancaster North A/B LMF/MOWF | City of Bakersfield |
| Avenue M LMF/MOWF | City of Tehachapi |
| Alternative 5 Impact Areas | City of Palmdale |
| Permanent | County of Kern |
| Temporary | County of Los Angeles |

Figure 3.14-C-17 Alternative 5 Impacts to Land Zoned for Agriculture (Sheet 4 of 12)



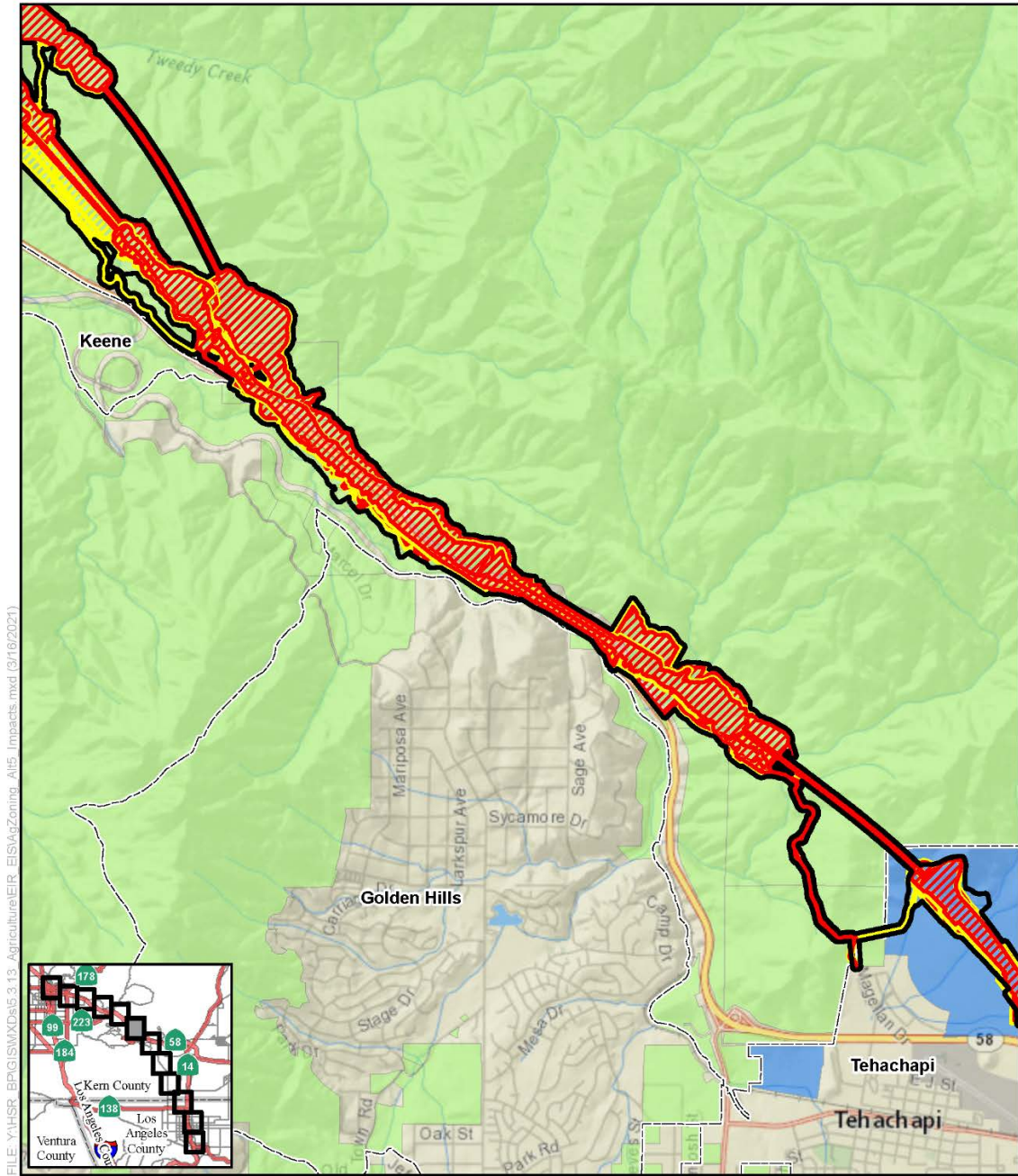
FILE: Y:\HSR_BP\GIS\MXDs\5.3.13_Agriculture\EIR_EIS\AgZoning_Alt5_Impacts.mxd (3/16/2021)

SOURCE: National Geographic (2013); CHSRA (4/2016, 7/2020)



- | | |
|-----------------------------------|----------------------------|
| Farmlands Study Area | Agricultural Zoning |
| Lancaster North A/B LMF/MOWF | City of Bakersfield |
| Avenue M LMF/MOWF | City of Tehachapi |
| Alternative 5 Impact Areas | City of Palmdale |
| Permanent | County of Kern |
| Temporary | County of Los Angeles |

Figure 3.14-C-17 Alternative 5 Impacts to Land Zoned for Agriculture
(Sheet 5 of 12)

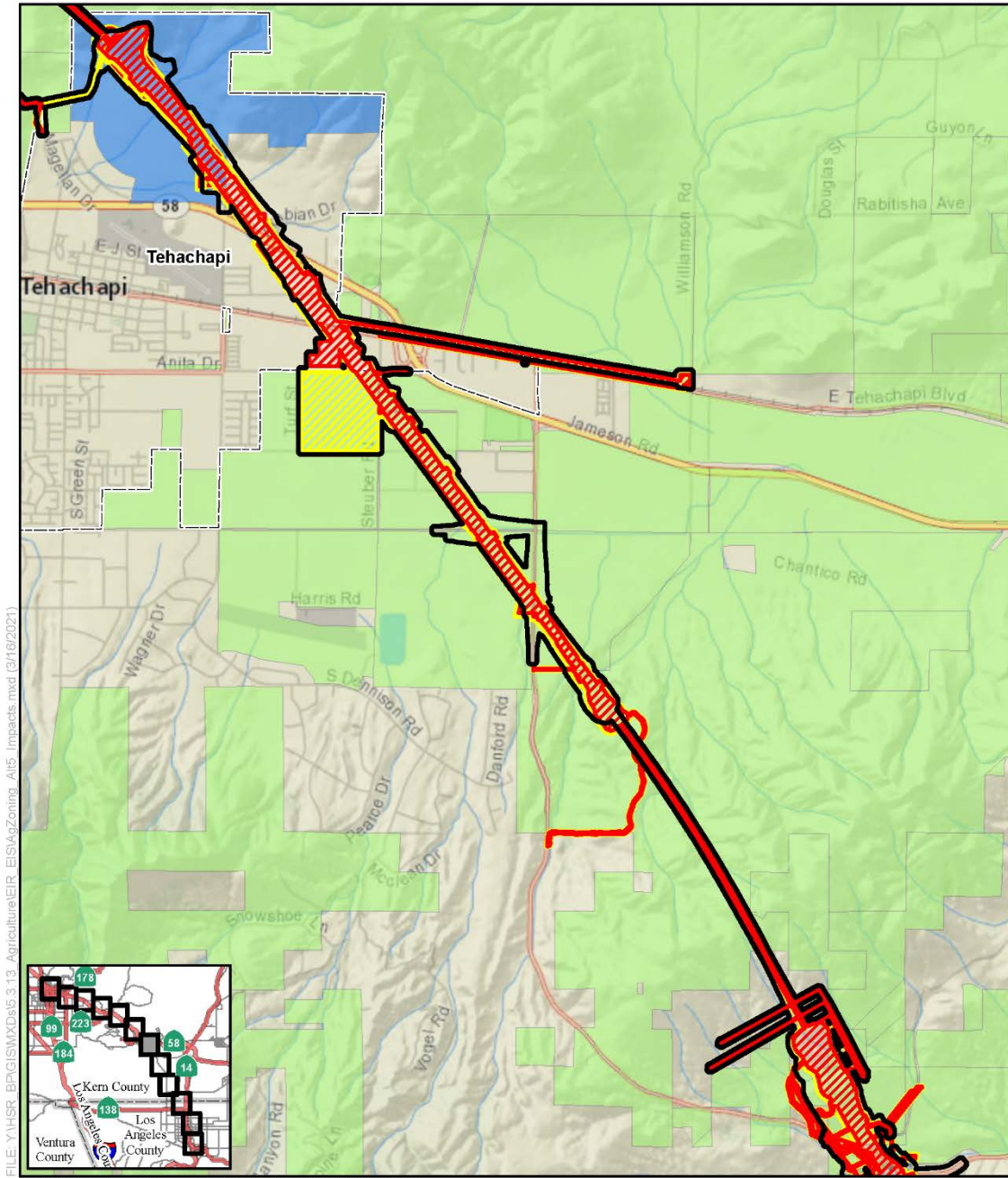


FILE: Y:\HSR_BPG\GISMXD\5.3.13_Agriculture\EIR_EIS\AgZoning_Alt5_Impacts.mxd (3/16/2021)

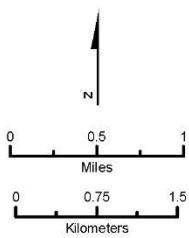
SOURCE: National Geographic (2013); CHSRA (4/2016, 7/2020)



Figure 3.14-C-17 Alternative 5 Impacts to Land Zoned for Agriculture (Sheet 6 of 12)

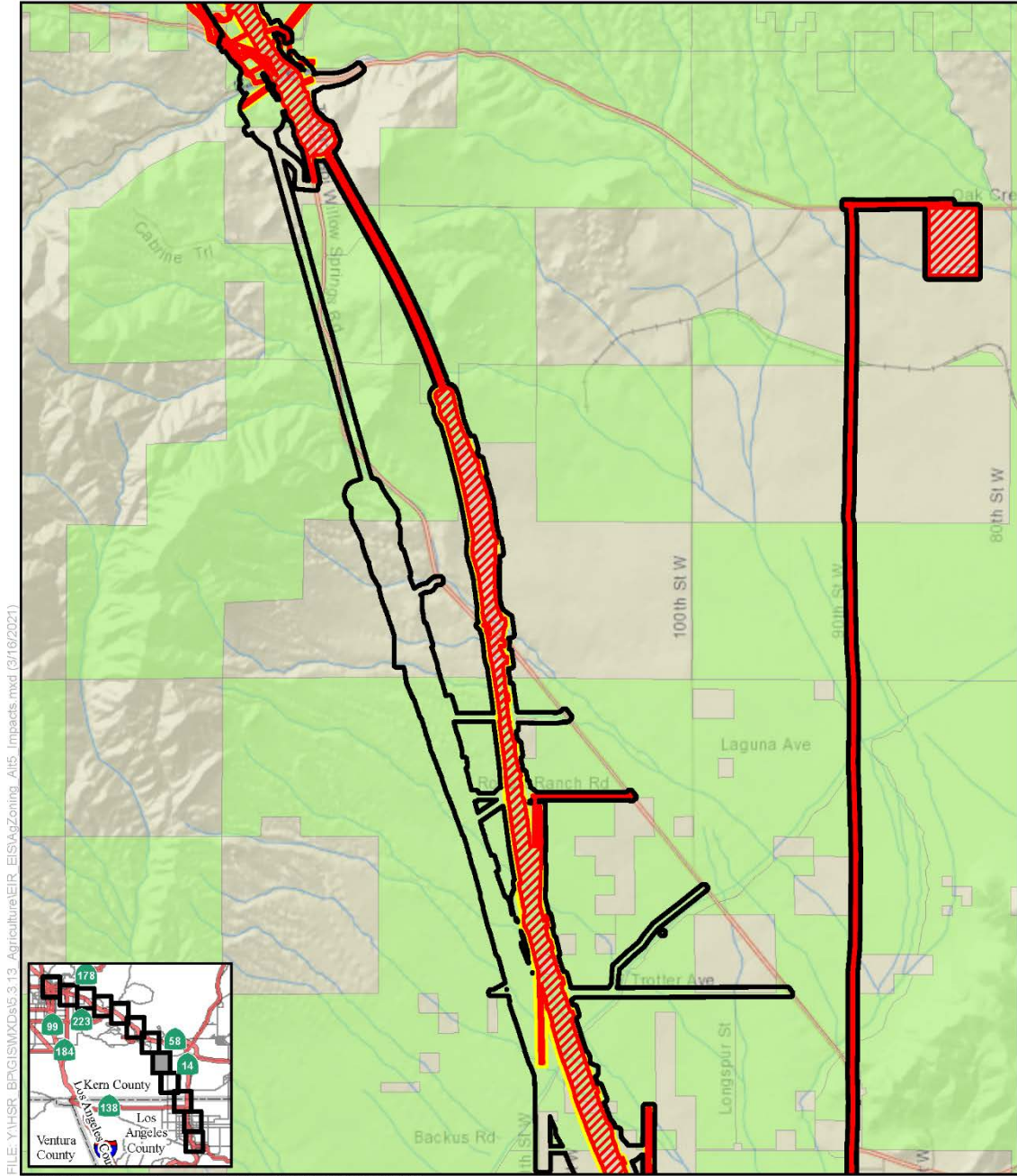


SOURCE: National Geographic (2013); CHSRA (4/2016, 7/2020)



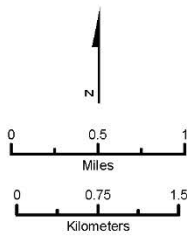
- | | |
|-----------------------------------|----------------------------|
| Farmlands Study Area | Agricultural Zoning |
| Lancaster North A/B LMF/MOWF | City of Bakersfield |
| Avenue M LMF/MOWF | City of Tehachapi |
| Alternative 5 Impact Areas | City of Palmdale |
| Permanent | County of Kern |
| Temporary | County of Los Angeles |

Figure 3.14-C-17 Alternative 5 Impacts to Land Zoned for Agriculture (Sheet 7 of 12)



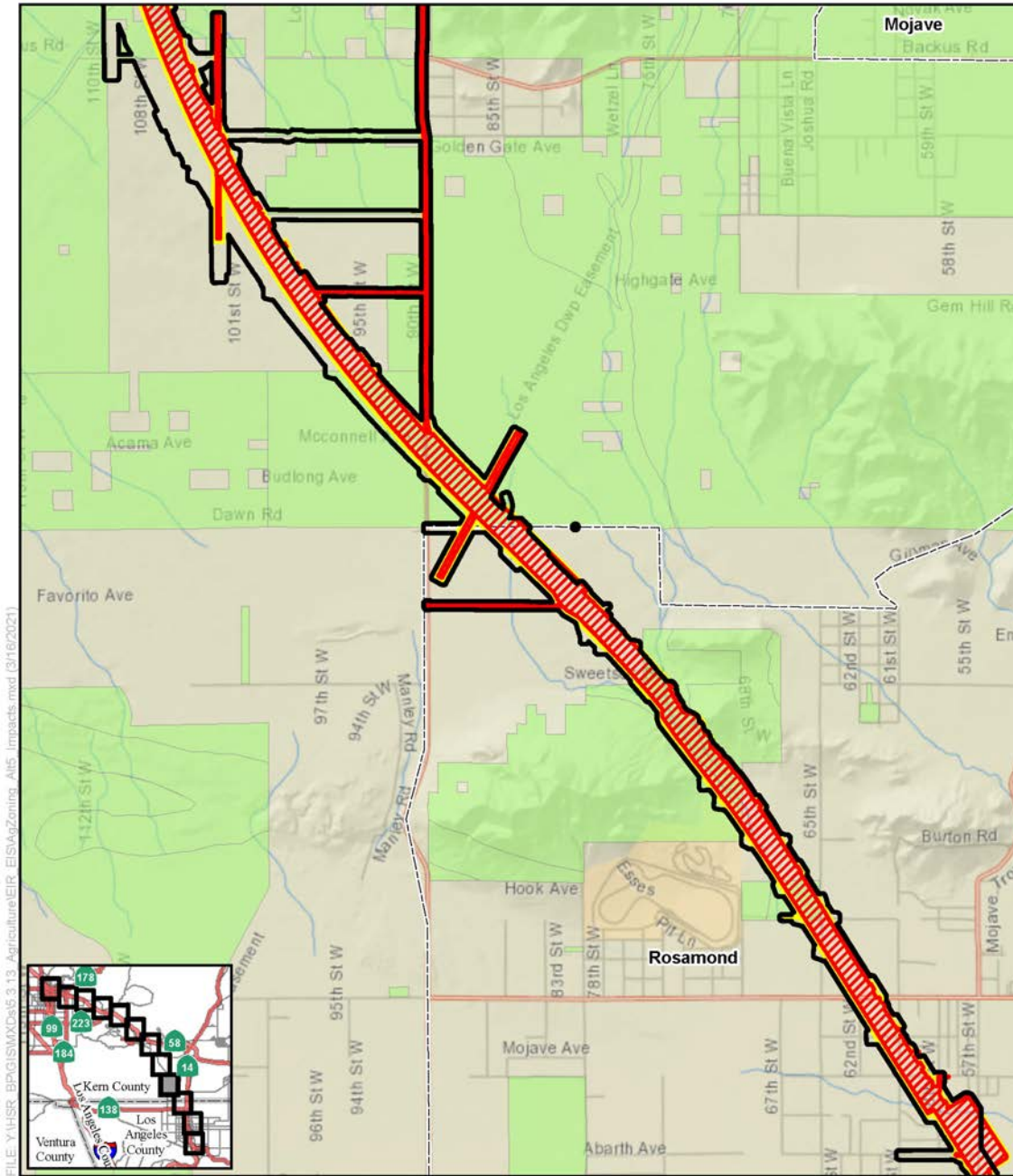
FILE: Y:\HSR_BPG\GISMXDs\5.3.13_Agriculture\EIR_EIS\AgZoning_Alt5_Impacts.mxd (3/16/2021)

SOURCE: National Geographic (2013); CHSRA (4/2016, 7/2020)



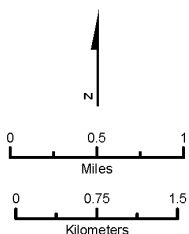
- | | |
|-----------------------------------|----------------------------|
| Farmlands Study Area | Agricultural Zoning |
| Lancaster North A/B LMF/MOWF | City of Bakersfield |
| Avenue M LMF/MOWF | City of Tehachapi |
| Alternative 5 Impact Areas | City of Palmdale |
| Permanent | County of Kern |
| Temporary | County of Los Angeles |

Figure 3.14-C-17 Alternative 5 Impacts to Land Zoned for Agriculture (Sheet 8 of 12)



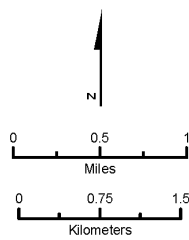
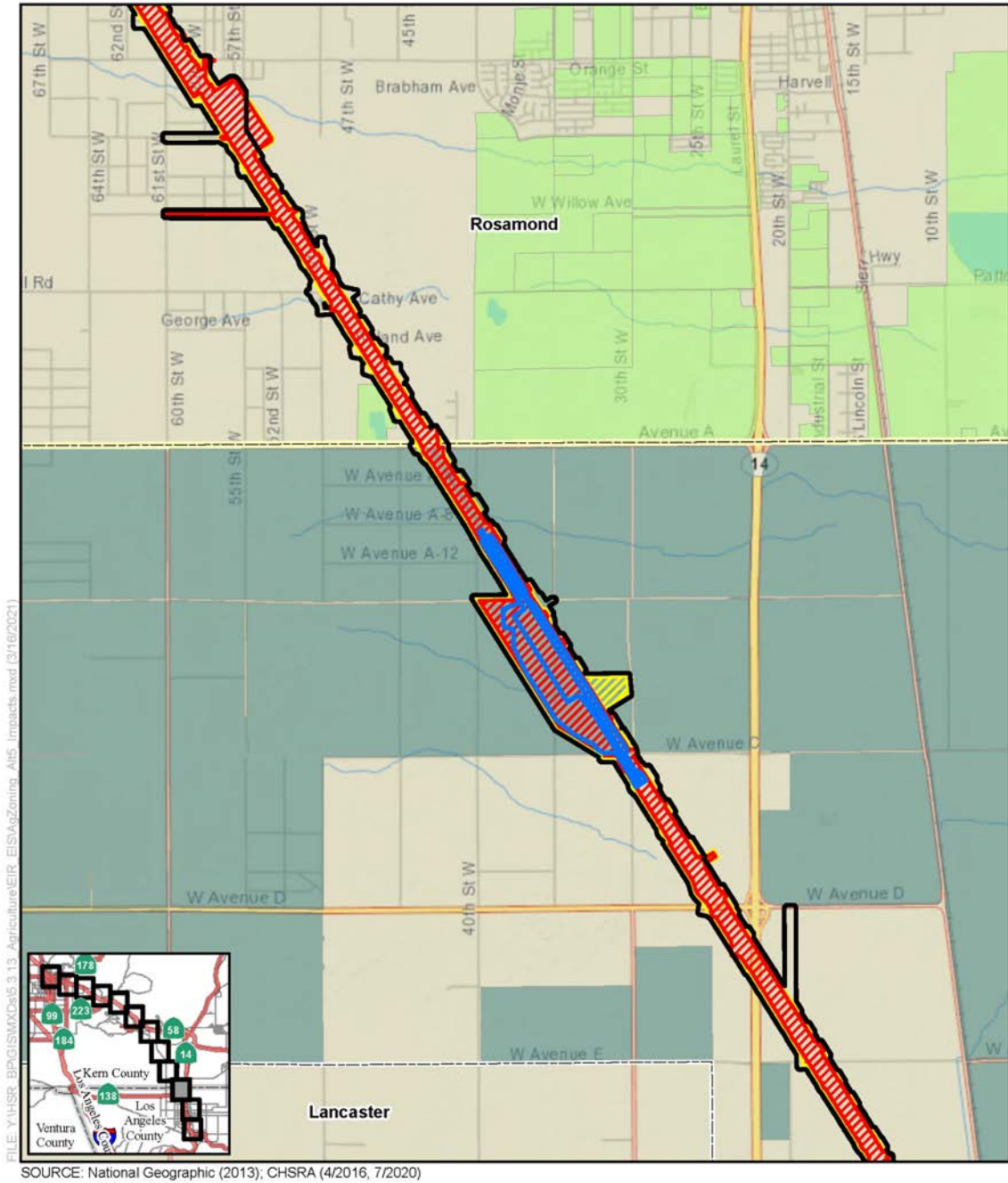
FILE: Y:\HSR_BPG\ISMXD\5.3.13_Agriculture\EIR_EIS\AgZoning_AM5_Impacts.mxd (3/16/2021)

SOURCE: National Geographic (2013); CHSRA (4/2016, 7/2020)



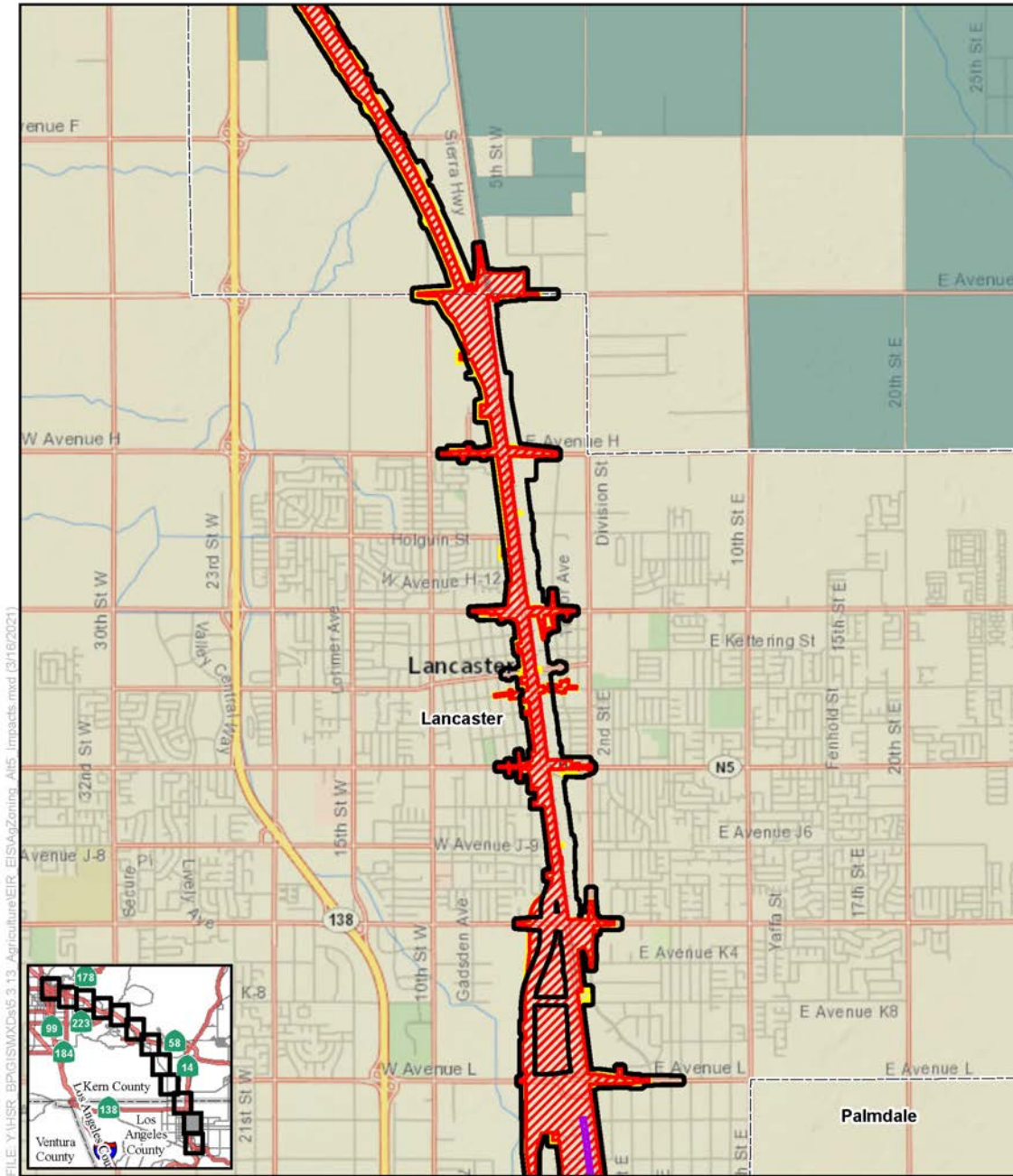
- | | |
|-----------------------------------|----------------------------|
| Farmlands Study Area | Agricultural Zoning |
| Lancaster North A/B LMF/MOWF | City of Bakersfield |
| Avenue M LMF/MOWF | City of Tehachapi |
| Alternative 5 Impact Areas | City of Palmdale |
| Permanent | County of Kern |
| Temporary | County of Los Angeles |

Figure 3.14-C-17 Alternative 5 Impacts to Land Zoned for Agriculture
(Sheet 9 of 12)

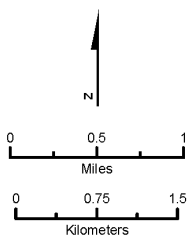


- | | |
|-----------------------------------|----------------------------|
| Farmlands Study Area | Agricultural Zoning |
| Lancaster North A/B LMF/MOWF | City of Bakersfield |
| Avenue M LMF/MOWF | City of Tehachapi |
| Alternative 5 Impact Areas | City of Palmdale |
| Permanent | County of Kern |
| Temporary | County of Los Angeles |

Figure 3.14-C-17 Alternative 5 Impacts to Land Zoned for Agriculture (Sheet 10 of 12)

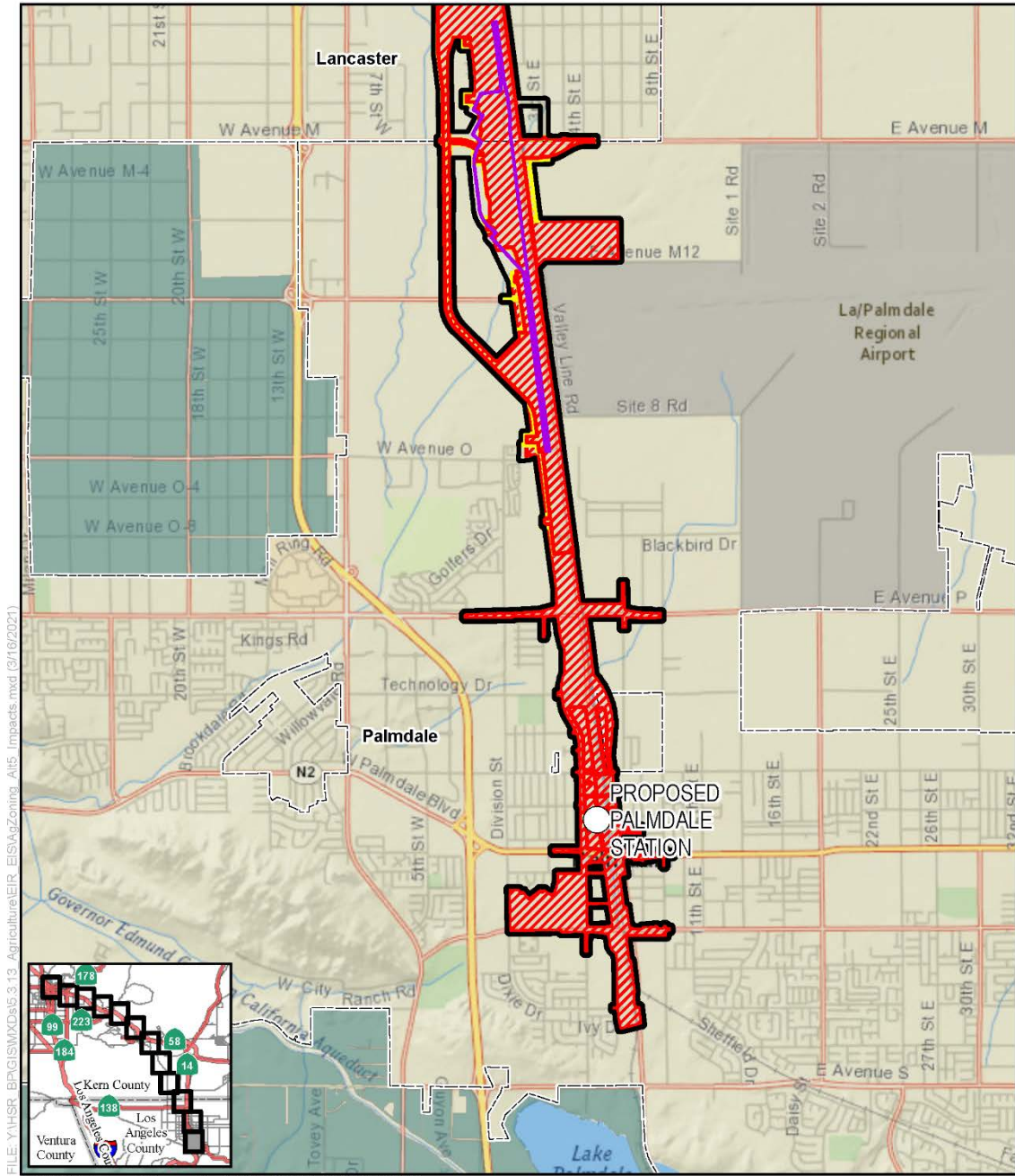


SOURCE: National Geographic (2013); CHSRA (4/2016, 7/2020)



- | | |
|-----------------------------------|-----------------------|
| Farmlands Study Area | Agricultural Zoning |
| Lancaster North A/B LMF/MOWF | City of Tehachapi |
| Avenue M LMF/MOWF | City of Palmdale |
| Alternative 5 Impact Areas | County of Kern |
| Permanent | County of Los Angeles |
| Temporary | |

Figure 3.14-C-17 Alternative 5 Impacts to Land Zoned for Agriculture (Sheet 11 of 12)



SOURCE: National Geographic (2013); CHSRA (4/2016, 7/2020)



Figure 3.14-C-17 Alternative 5 Impacts to Land Zoned for Agriculture (Sheet 12 of 12)

This page intentionally left blank