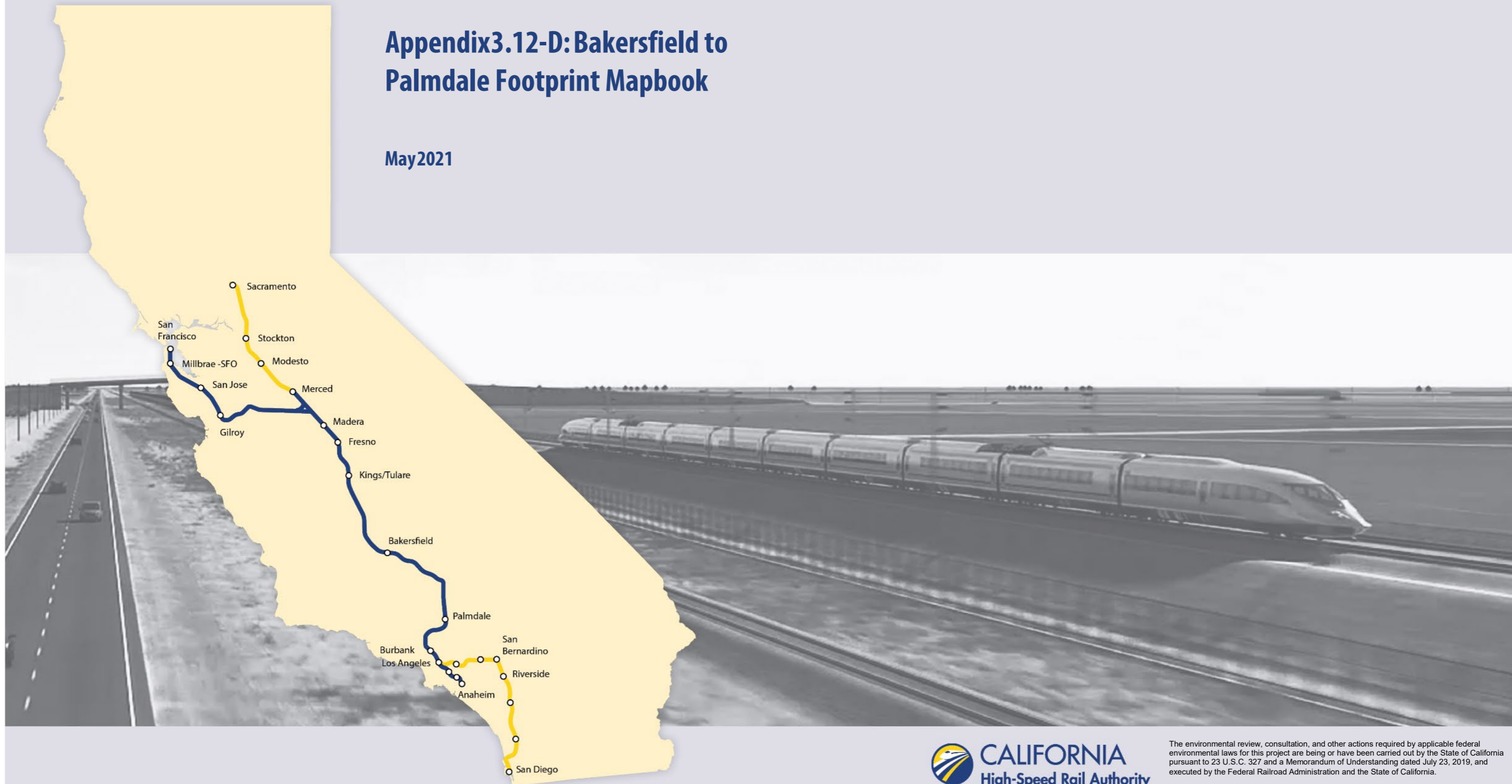


California High-Speed Rail Authority

Bakersfield to Palmdale Project Section

Appendix 3.12-D: Bakersfield to Palmdale Footprint Mapbook

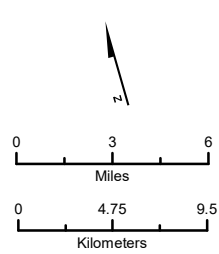
May 2021



The environmental review, consultation, and other actions required by applicable federal environmental laws for this project are being or have been carried out by the State of California pursuant to 23 U.S.C. 327 and a Memorandum of Understanding dated July 23, 2019, and executed by the Federal Railroad Administration and the State of California.



SOURCE: National Geographic (2015); CHSRA (4/2016, 6/2016, 2/2017, 10/2019, 7/2020)



- Footprint Mapbook Index**
- Preferred Alternative (Alternative 2 with Refined CCNM Design Option) [Pages 1 - 80]
 - Alternative 1, 3, 5 Variation [Page 81 - 87]
 - CCNM Design Option Variation [Pages 88 - 91]
 - Alternative 1, 2, 3, 5 Variation [Pages 92 - 103]
 - Alternative 3 Variation [Pages 104 - 112]
 - Alternative 5 Variation [Pages 113 - 119]

Bakersfield to Palmdale Parcel Acquisitions

Potential Property Acquisition and Easements Parcel Map Index

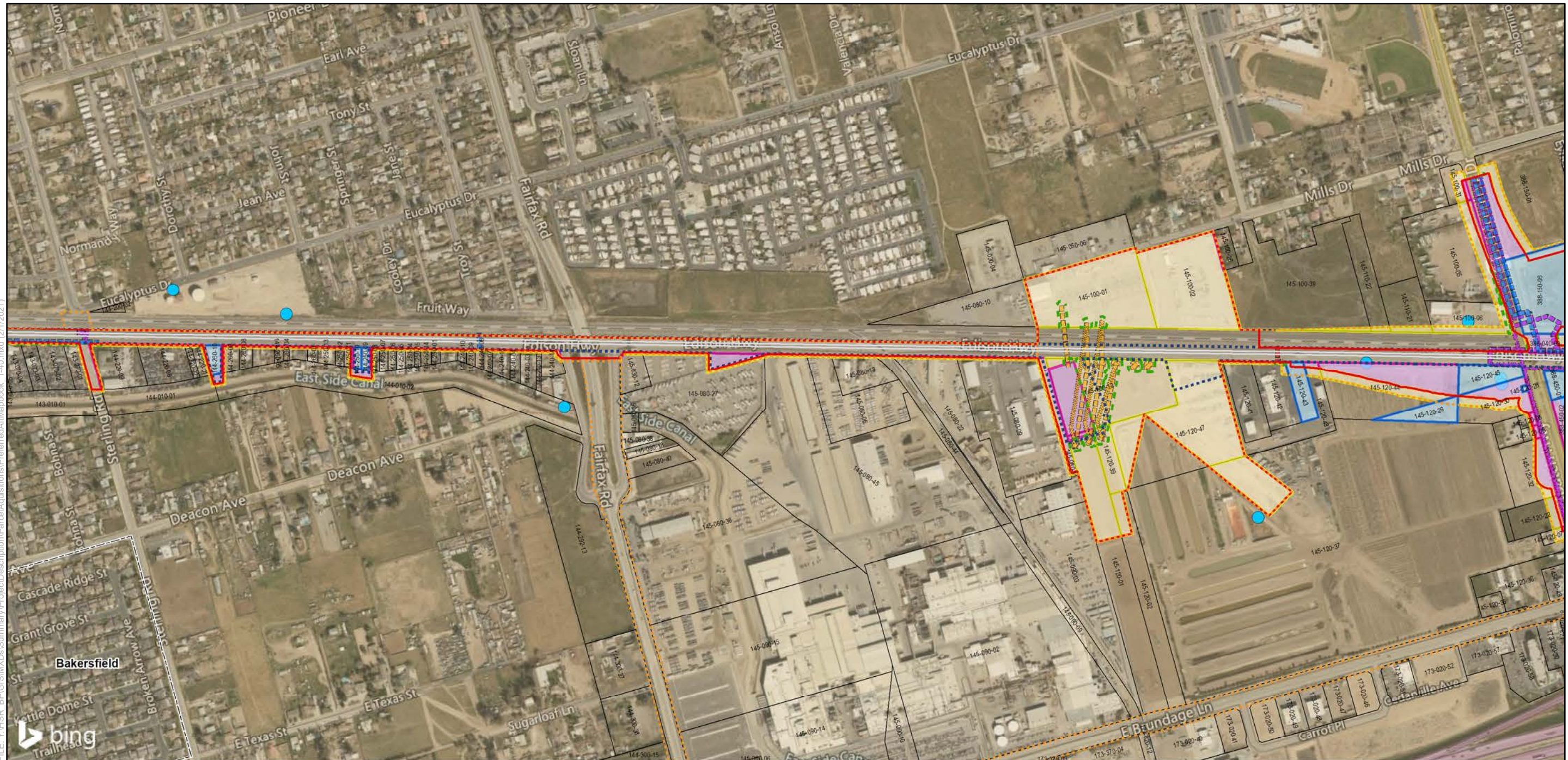


SOURCE: Bing (2018); CHSRA (4/2016, 6/2016, 2/2017, 12/2019, 7/2020)

Preferred Alternative		Parcel Acquisition		Renewable Energy and Well	
Design Features		Proposed Utility		Oil Well	
	Permanent Impact Limit		Proposed Electrical		Water Well
	Temporary Impact Limit		Proposed Natural Gas		Windmill
	Proposed Right of Way		Proposed Oil		Solar Farm
	Track Alignment		Proposed Sewer		Wind Farm Substation
			Proposed Storm Drain		
			Proposed Water		
			Utility Easement Area		
			Full Acquisition		
			Partial Acquisition		
			TCE		
			Parcels		

Bakersfield to Palmdale Parcel Acquisitions
Sheet 1 of 119

Potential Property Acquisition and Easements Preferred Alternative



FILE: Y:\HSR_BF\GIS\MXDs\Summary\Project\Description\ParcelAcquisitions\PreferredAlt\Mapbook_1-40.mxd (2/1/2021)

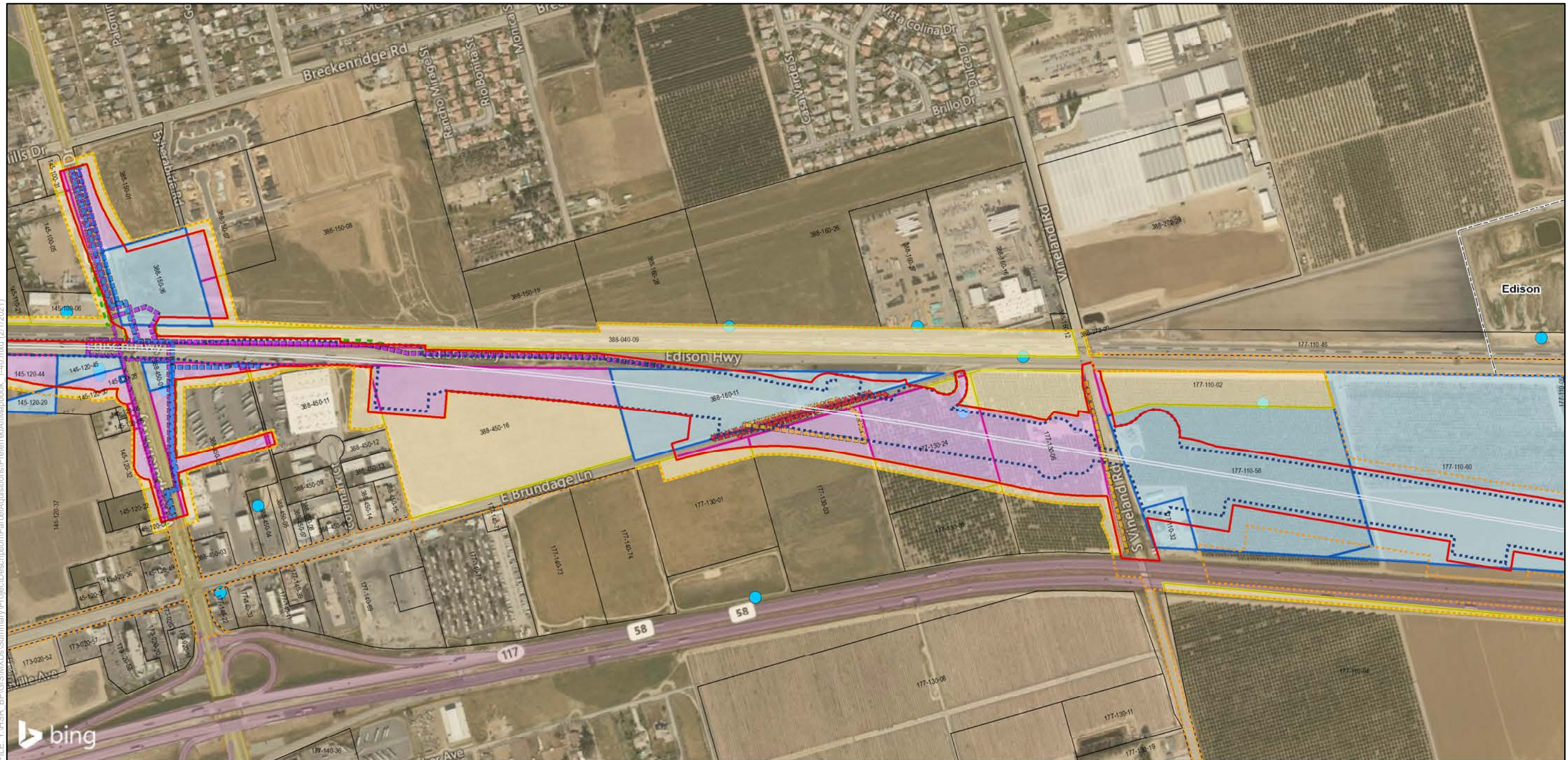
SOURCE: Bing (2018); CHSRA (4/2016, 6/2016, 2/2017, 12/2019, 7/2020)

Preferred Alternative	Proposed Utility	Parcel Acquisition	Renewable Energy and Well
Design Features — Permanent Impact Limit - - - Temporary Impact Limit - - - Proposed Right of Way — Track Alignment	— Proposed Electrical — Proposed Natural Gas — Proposed Oil — Proposed Sewer — Proposed Storm Drain — Proposed Water - - - Utility Easement Area	■ Full Acquisition ■ Partial Acquisition ■ TCE Parcels	● Oil Well ● Water Well ● Windmill ▨ Solar Farm ▨ Wind Farm Substation

Sheet Index

Bakersfield to Palmdale Parcel Acquisitions
Sheet 2 of 119

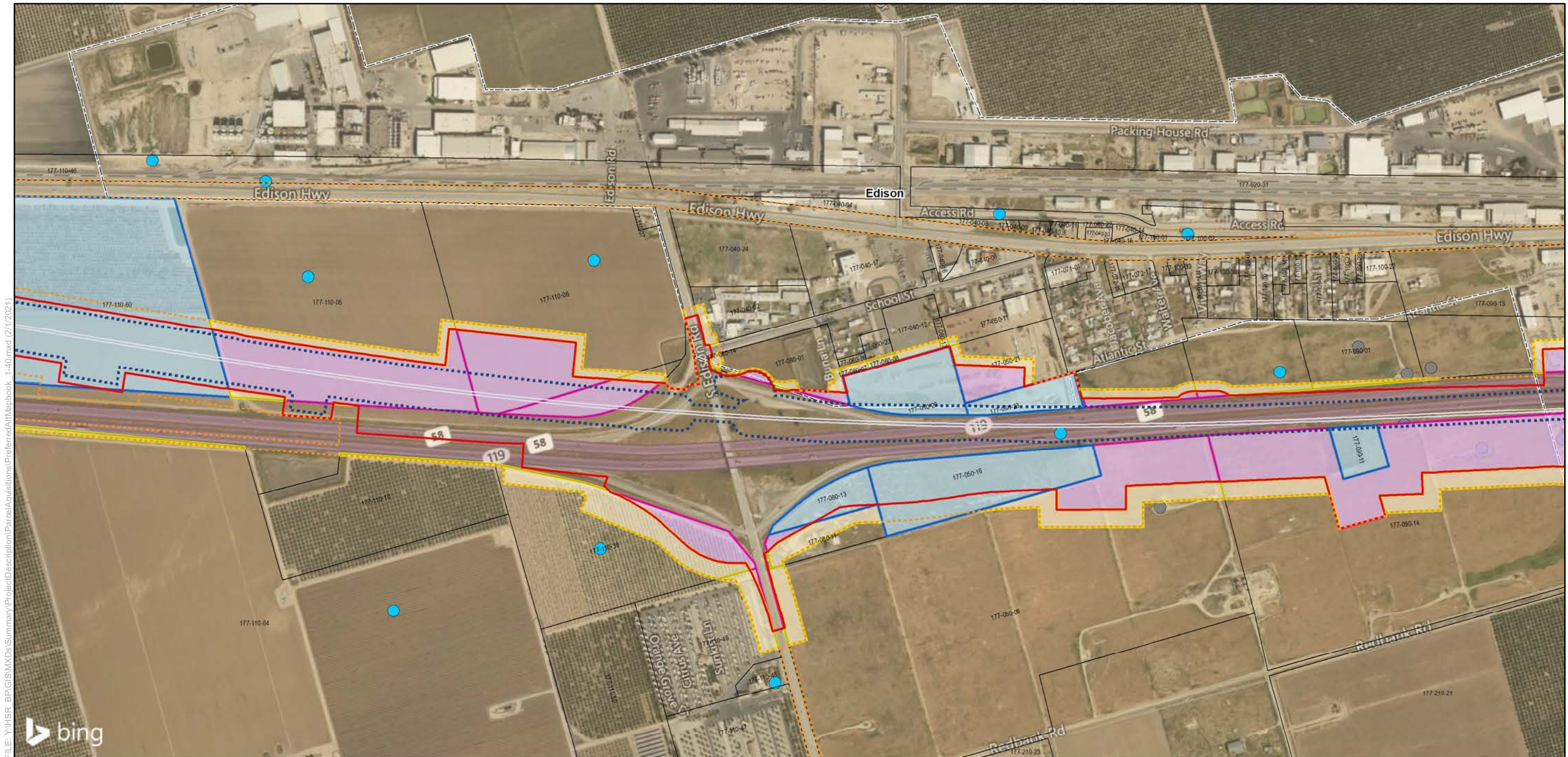
Potential Property Acquisition and Easements Preferred Alternative



FILE: Y:\HSR_BP\GIS\MXDs\Summary\Project\Description\ParcelAcquisitions\PreferredAlt\Mapbook_1-40.mxd (2/1/2021)

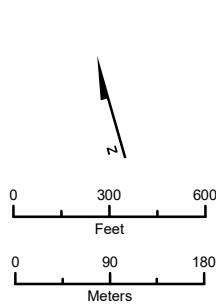
SOURCE: Bing (2018); CHSRA (4/2016, 6/2016, 2/2017, 12/2019, 7/2020)

 	<p>Preferred Alternative</p> <p>Design Features</p> <ul style="list-style-type: none"> — Permanent Impact Limit - - - Temporary Impact Limit - - - Proposed Right of Way — Track Alignment 	<p>Proposed Utility</p> <ul style="list-style-type: none"> Proposed Electrical Proposed Natural Gas Proposed Oil Proposed Sewer Proposed Storm Drain Proposed Water Utility Easement Area 	<p>Parcel Acquisition</p> <ul style="list-style-type: none"> Full Acquisition Partial Acquisition TCE Parcels 	<p>Renewable Energy and Well</p> <ul style="list-style-type: none"> ● Oil Well ● Water Well ● Windmill Solar Farm Wind Farm Substation 	<p>Sheet Index</p>
	<p>Bakersfield to Palmdale Parcel Acquisitions Sheet 3 of 119</p> <p>Potential Property Acquisition and Easements Preferred Alternative</p>				



FILE: Y:\HSR_BP\GIS\MXDs\Summary\Project\Description\ParcelAcquisitions\PreferredAlt\Mapbook_1-40.mxd (2/1/2021)

SOURCE: Bing (2018); CHSRA (4/2016, 6/2016, 2/2017, 12/2019, 7/2020)



Preferred Alternative

Design Features

- Permanent Impact Limit
- - - Temporary Impact Limit
- - - Proposed Right of Way
- Track Alignment

Proposed Utility

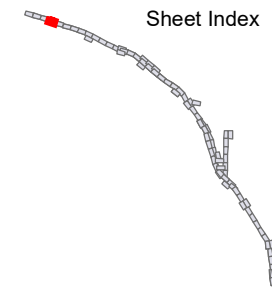
- Proposed Electrical
- Proposed Natural Gas
- Proposed Oil
- Proposed Sewer
- Proposed Storm Drain
- Proposed Water
- - - Utility Easement Area

Parcel Acquisition

- Full Acquisition
- Partial Acquisition
- TCE
- Parcels

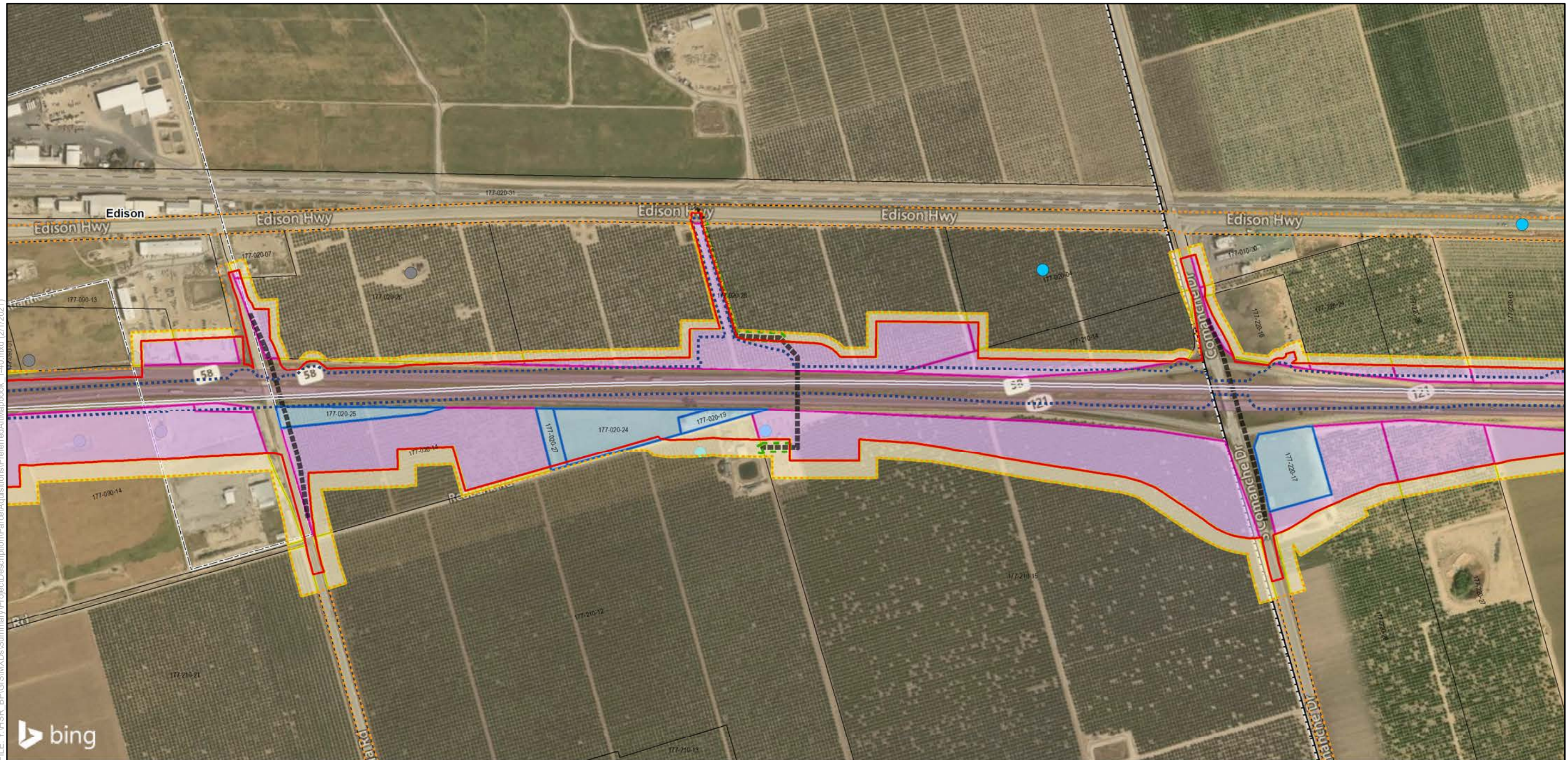
Renewable Energy and Well

- Oil Well
- Water Well
- Windmill
- ▭ Solar Farm
- ▭ Wind Farm Substation



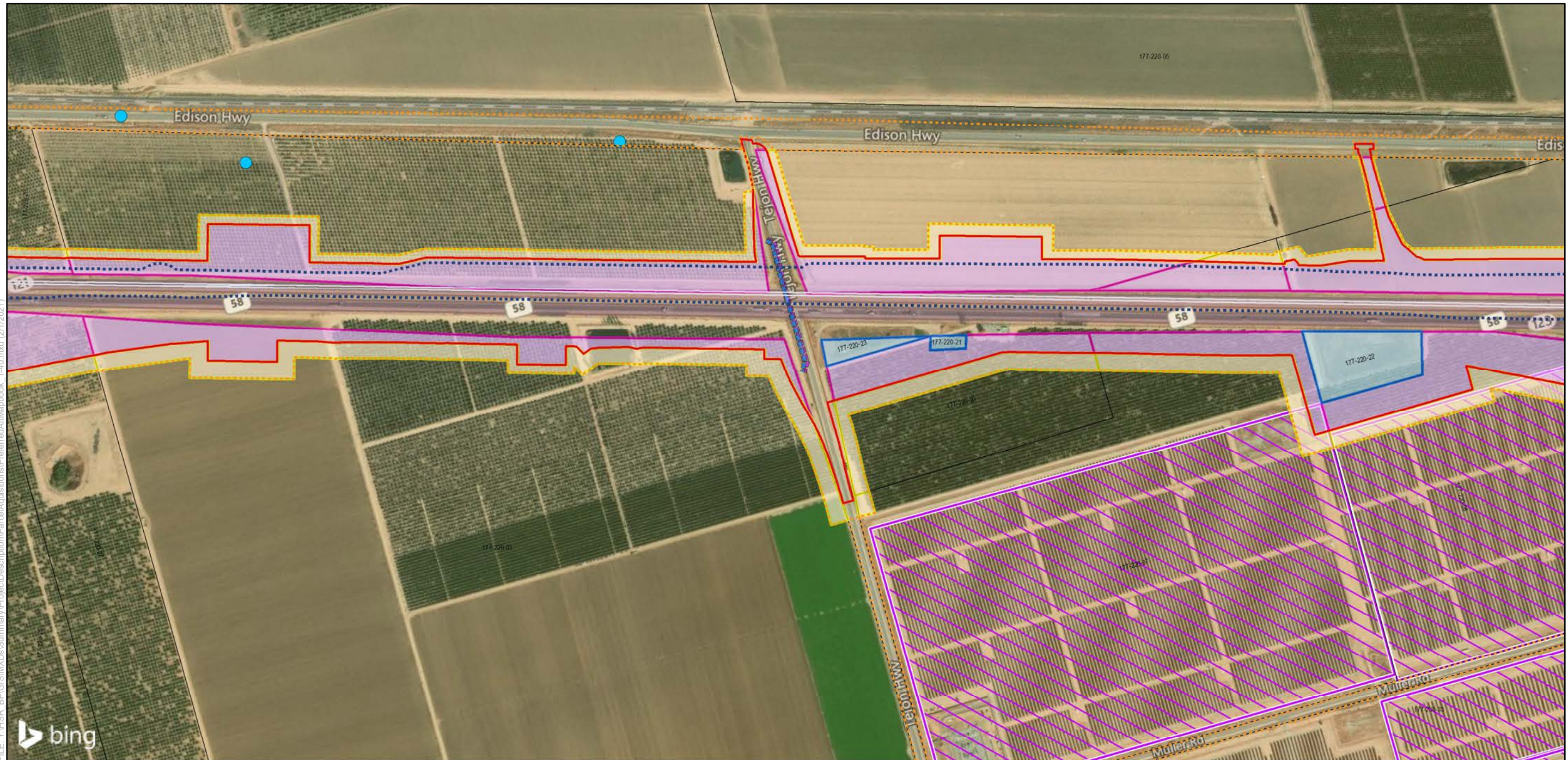
Bakersfield to Palmdale Parcel Acquisitions
Sheet 4 of 119

Potential Property Acquisition and Easements Preferred Alternative



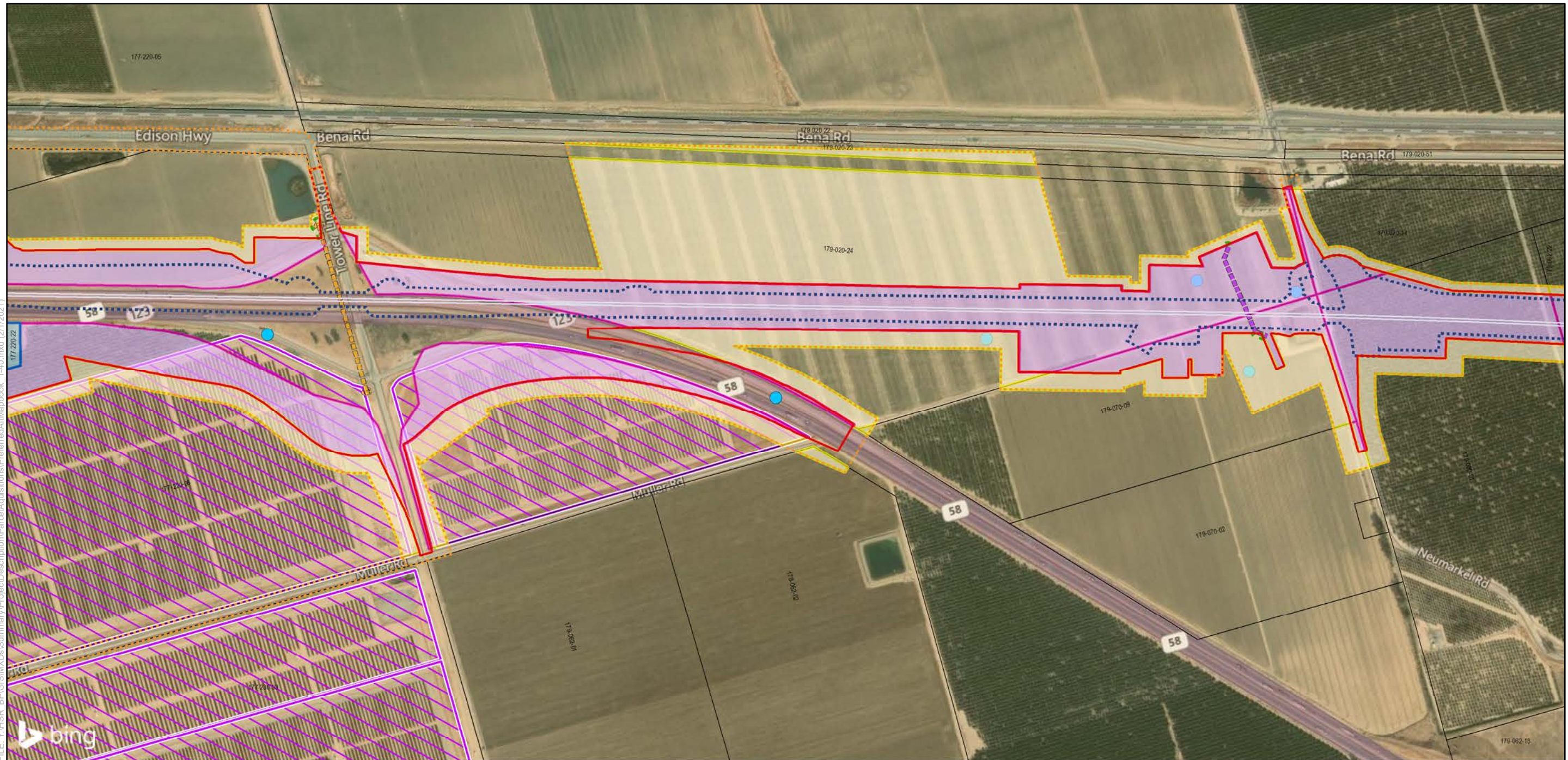
SOURCE: Bing (2018); CHSRA (4/2016, 6/2016, 2/2017, 12/2019, 7/2020)

	<p>Preferred Alternative</p> <p>Design Features</p> <ul style="list-style-type: none"> — Permanent Impact Limit — Temporary Impact Limit — Proposed Right of Way — Track Alignment 	<p>Proposed Utility</p> <ul style="list-style-type: none"> Proposed Electrical Proposed Natural Gas Proposed Oil Proposed Sewer Proposed Storm Drain Proposed Water Utility Easement Area 	<p>Parcel Acquisition</p> <ul style="list-style-type: none"> Full Acquisition Partial Acquisition TCE Parcels 	<p>Renewable Energy and Well</p> <ul style="list-style-type: none"> ● Oil Well ● Water Well ● Windmill Solar Farm Wind Farm Substation 	<p>Sheet Index</p>
	<p>Bakersfield to Palmdale Parcel Acquisitions Sheet 5 of 119</p> <p>Potential Property Acquisition and Easements Preferred Alternative</p>				



SOURCE: Bing (2018); CHSRA (4/2016, 6/2016, 2/2017, 12/2019, 7/2020)

	<p>Preferred Alternative</p> <p>Design Features</p> <ul style="list-style-type: none"> — Permanent Impact Limit - - - Temporary Impact Limit - - - Proposed Right of Way — Track Alignment 	<p>Proposed Utility</p> <ul style="list-style-type: none"> - - - Proposed Electrical - - - Proposed Natural Gas - - - Proposed Oil - - - Proposed Sewer - - - Proposed Storm Drain - - - Proposed Water - - - Utility Easement Area 	<p>Parcel Acquisition</p> <ul style="list-style-type: none"> Full Acquisition Partial Acquisition TCE Parcels 	<p>Renewable Energy and Well</p> <ul style="list-style-type: none"> ● Oil Well ● Water Well ● Windmill Solar Farm Wind Farm Substation 	<p>Sheet Index</p> <p>Bakersfield to Palmdale Parcel Acquisitions Sheet 6 of 119</p> <p>Potential Property Acquisition and Easements Preferred Alternative</p>



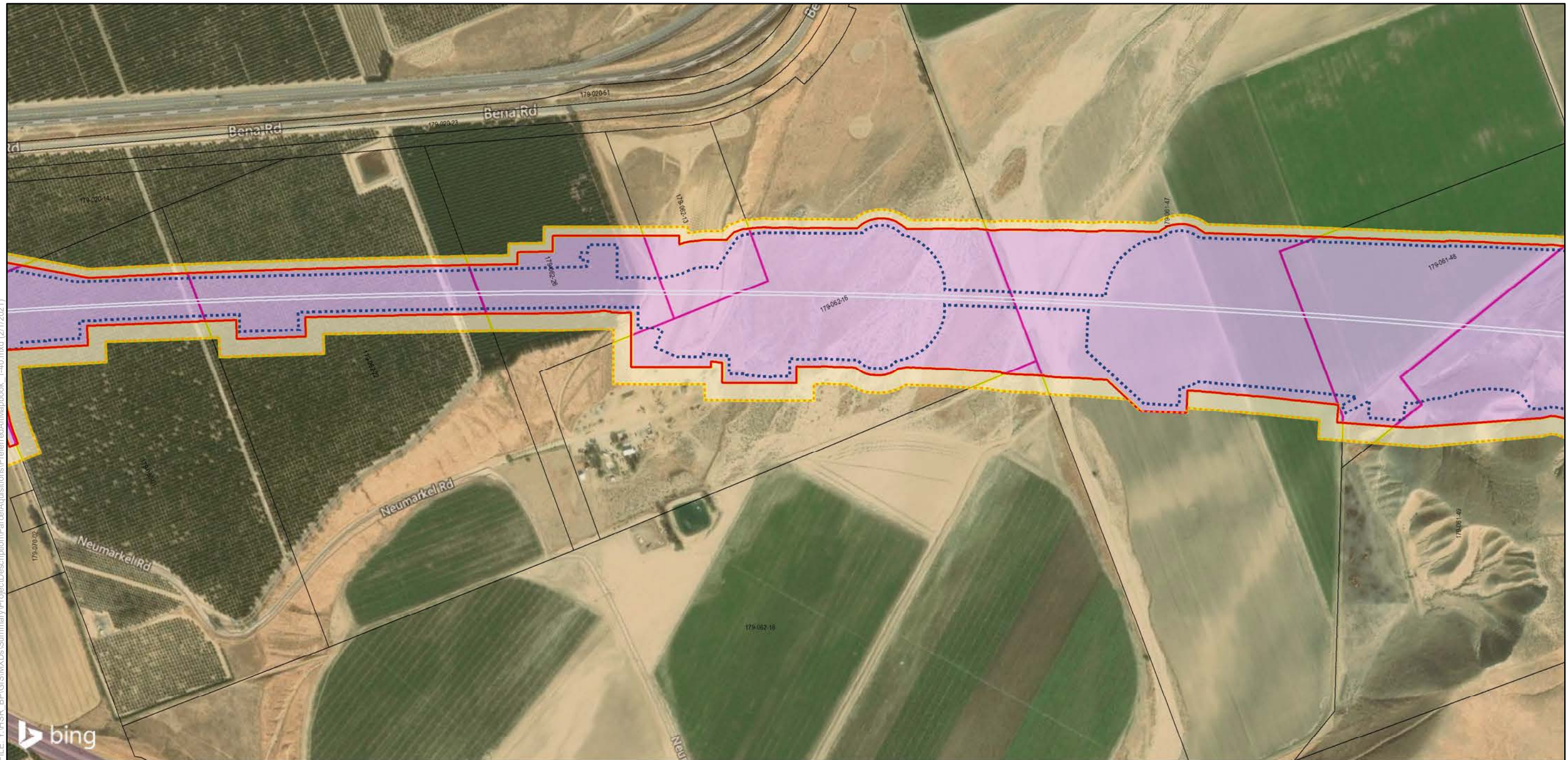
SOURCE: Bing (2018); CHSRA (4/2016, 6/2016, 2/2017, 12/2019, 7/2020)

Preferred Alternative		Parcel Acquisition		Renewable Energy and Well	
Design Features		Proposed Utility		Oil Well	
— Permanent Impact Limit	- - - Temporary Impact Limit	■ Full Acquisition	■ Proposed Electrical	● Oil Well	● Water Well
- - - Proposed Right of Way	■ Proposed Natural Gas	■ Partial Acquisition	■ Proposed Oil	● Windmill	■ Solar Farm
— Track Alignment	■ Proposed Sewer	■ TCE	■ Proposed Storm Drain	■ Wind Farm Substation	■ Utility Easement Area
	■ Proposed Water	■ Parcels	- - - Utility Easement Area		

Sheet Index

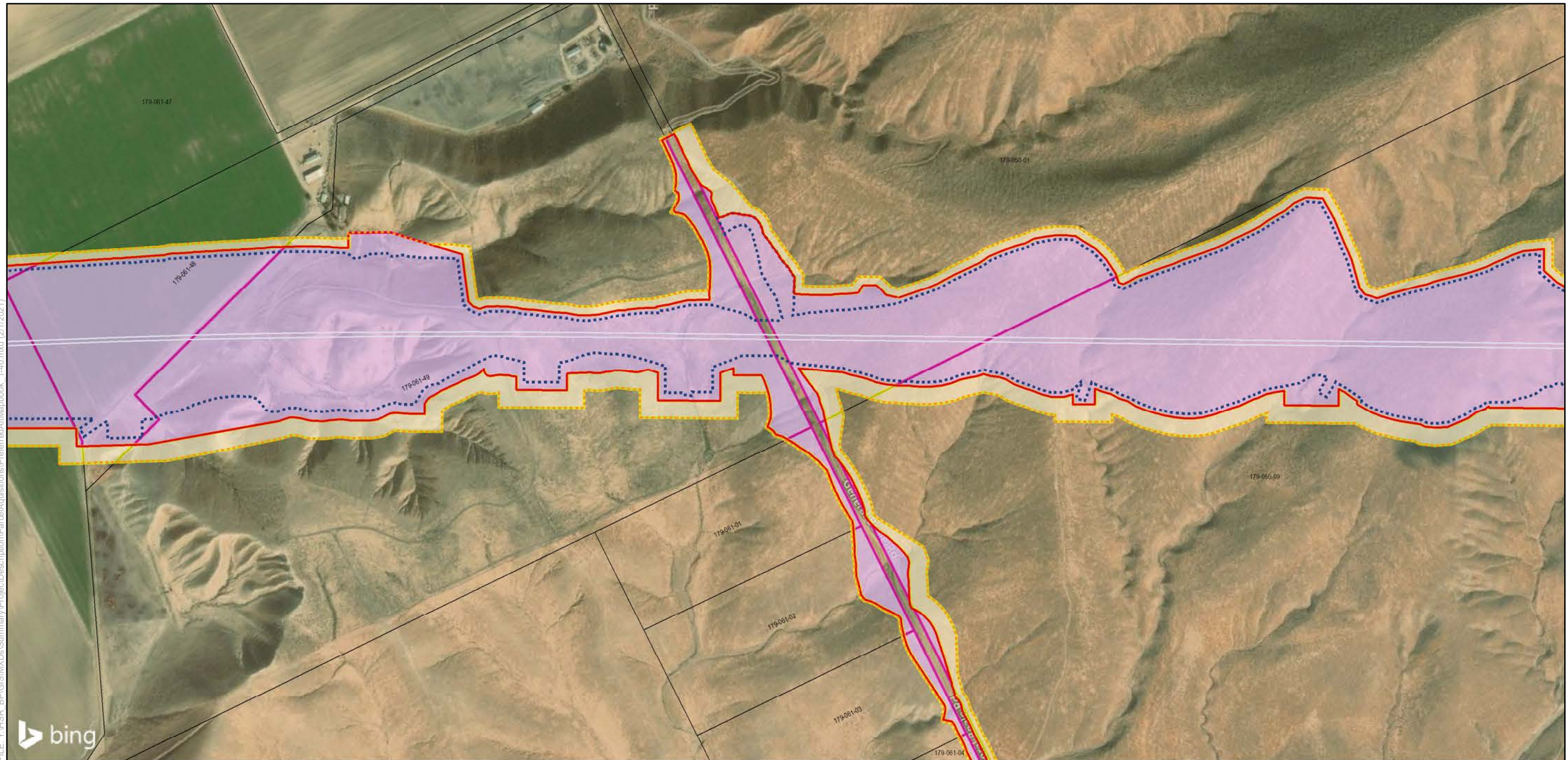
Bakersfield to Palmdale Parcel Acquisitions
Sheet 7 of 119

Potential Property Acquisition and Easements Preferred Alternative



SOURCE: Bing (2018); CHSRA (4/2016, 6/2016, 2/2017, 12/2019, 7/2020)

	<p>Preferred Alternative</p> <p>Design Features</p> <ul style="list-style-type: none"> — Permanent Impact Limit — Temporary Impact Limit — Proposed Right of Way — Track Alignment 	<p>Proposed Utility</p> <ul style="list-style-type: none"> — Proposed Electrical — Proposed Natural Gas — Proposed Oil — Proposed Sewer — Proposed Storm Drain — Proposed Water — Utility Easement Area 	<p>Parcel Acquisition</p> <ul style="list-style-type: none"> □ Full Acquisition □ Partial Acquisition □ TCE □ Parcels 	<p>Renewable Energy and Well</p> <ul style="list-style-type: none"> ● Oil Well ● Water Well ● Windmill □ Solar Farm □ Wind Farm Substation 	<p>Sheet Index</p> <p>Bakersfield to Palmdale Parcel Acquisitions Sheet 8 of 119</p> <p>Potential Property Acquisition and Easements Preferred Alternative</p>
	<p>California High-Speed Rail Project Environmental Document Bakersfield to Palmdale Project Section</p>				



SOURCE: Bing (2018); CHSRA (4/2016, 6/2016, 2/2017, 12/2019, 7/2020)

	<p>Preferred Alternative</p> <p>Design Features</p> <ul style="list-style-type: none"> — Permanent Impact Limit - - - Temporary Impact Limit - - - Proposed Right of Way — Track Alignment 	<p>Proposed Utility</p> <ul style="list-style-type: none"> Proposed Electrical Proposed Natural Gas Proposed Oil Proposed Sewer Proposed Storm Drain Proposed Water Utility Easement Area 	<p>Parcel Acquisition</p> <ul style="list-style-type: none"> Full Acquisition Partial Acquisition TCE Parcels 	<p>Renewable Energy and Well</p> <ul style="list-style-type: none"> ● Oil Well ● Water Well ● Windmill Solar Farm Wind Farm Substation 	<p>Sheet Index</p>	<p>Bakersfield to Palmdale Parcel Acquisitions Sheet 9 of 119</p> <p>Potential Property Acquisition and Easements Preferred Alternative</p>
--	---	---	--	---	--------------------	--



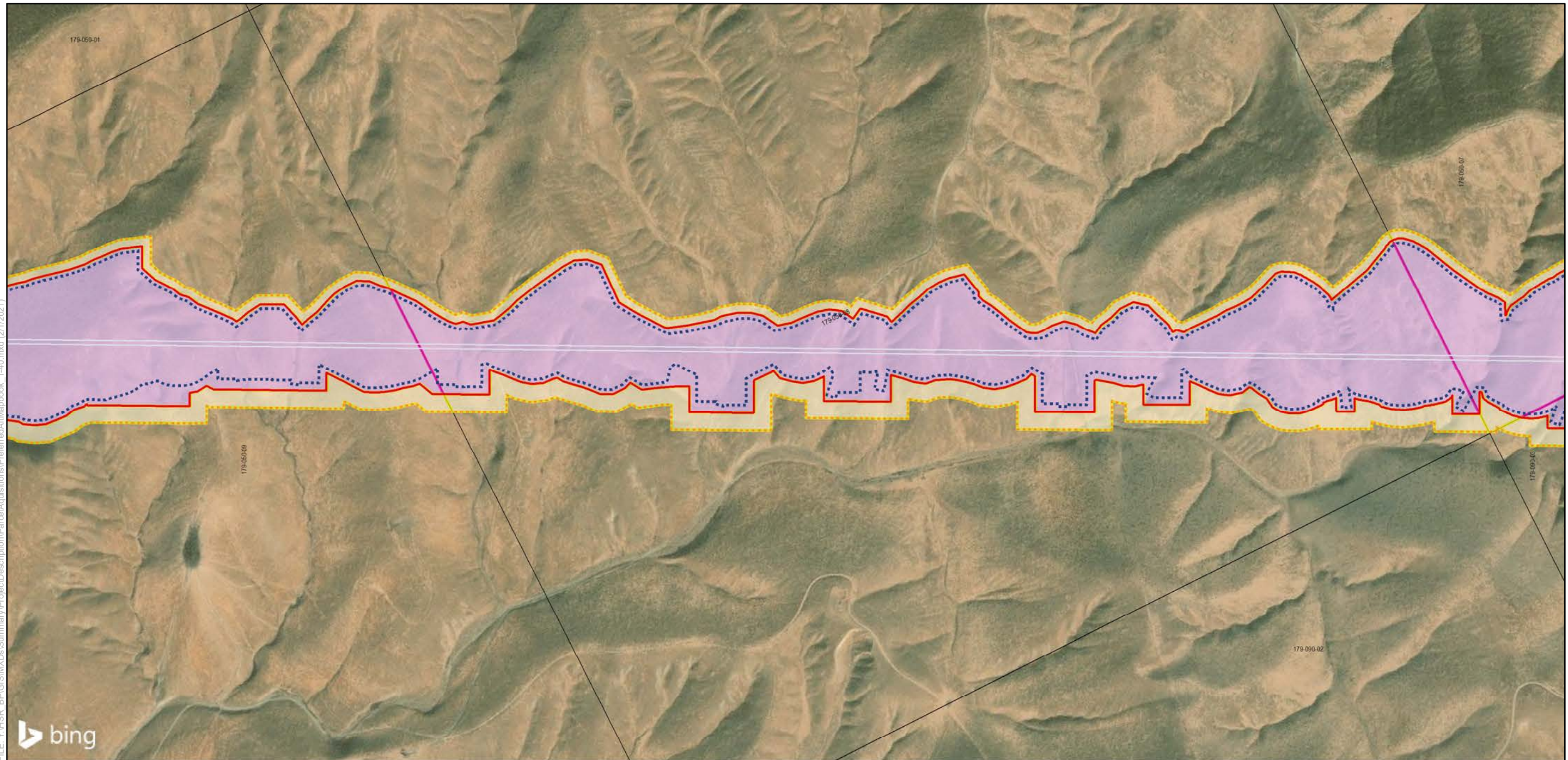
SOURCE: Bing (2018); CHSRA (4/2016, 6/2016, 2/2017, 12/2019, 7/2020)

Preferred Alternative		Proposed Utility		Parcel Acquisition		Renewable Energy and Well	
Design Features		— Proposed Electrical	— Proposed Natural Gas	— Full Acquisition	— Partial Acquisition	● Oil Well	● Water Well
— Permanent Impact Limit	— Temporary Impact Limit	— Proposed Oil	— Proposed Sewer	— TCE	— Parcels	● Windmill	— Solar Farm
— Proposed Right of Way	— Track Alignment	— Proposed Storm Drain	— Proposed Water			— Wind Farm Substation	
		— Utility Easement Area					

Sheet Index

Bakersfield to Palmdale Parcel Acquisitions
Sheet 10 of 119

Potential Property Acquisition and Easements Preferred Alternative



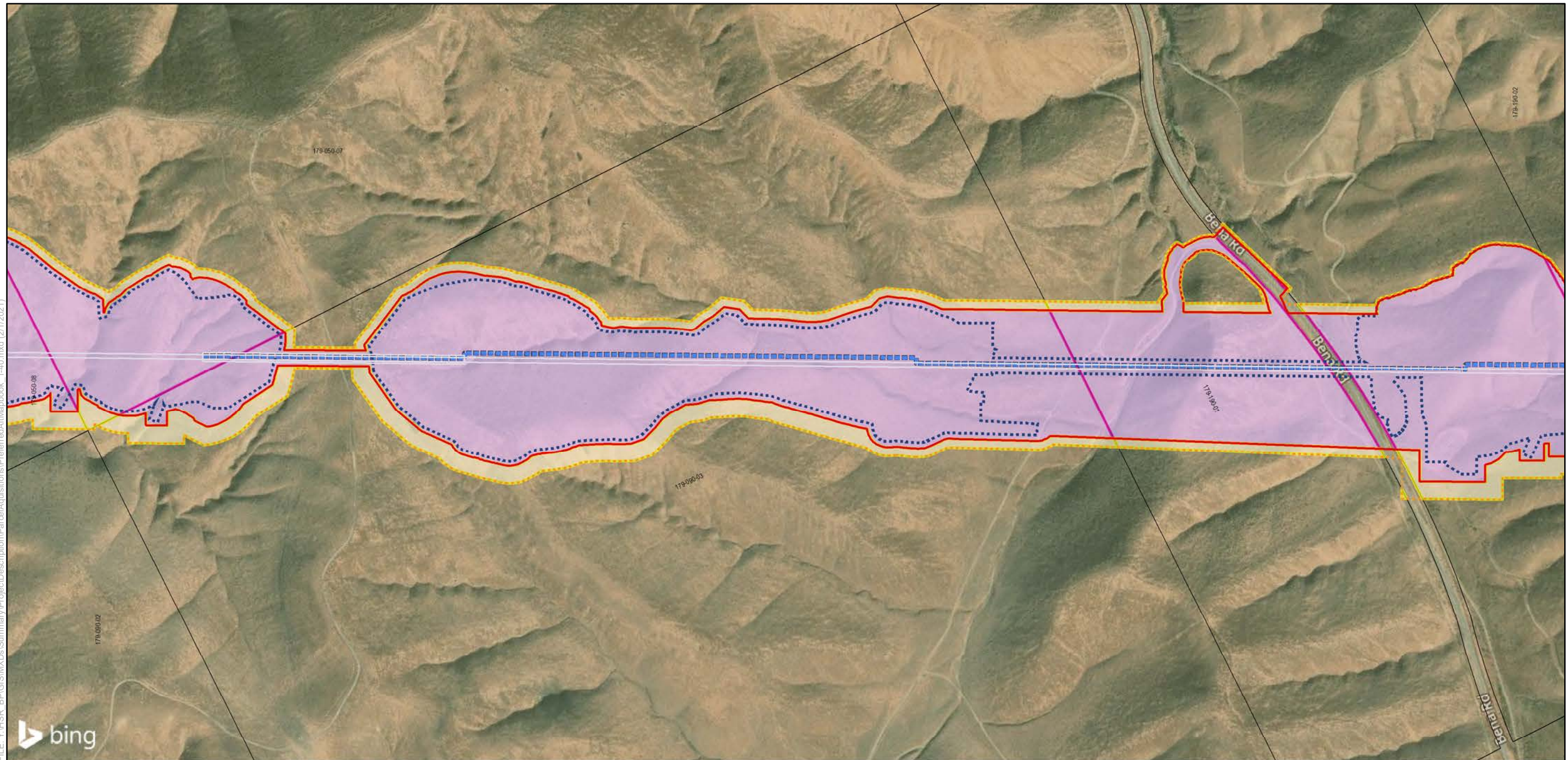
SOURCE: Bing (2018); CHSRA (4/2016, 6/2016, 2/2017, 12/2019, 7/2020)

Preferred Alternative		Proposed Utility		Parcel Acquisition		Renewable Energy and Well	
Design Features		<ul style="list-style-type: none"> Proposed Electrical Proposed Natural Gas Proposed Oil Proposed Sewer Proposed Storm Drain Proposed Water Utility Easement Area 		<ul style="list-style-type: none"> Full Acquisition Partial Acquisition TCE Parcels 		<ul style="list-style-type: none"> Oil Well Water Well Windmill Solar Farm Wind Farm Substation 	

Sheet Index


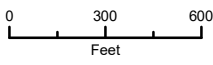
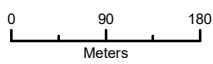
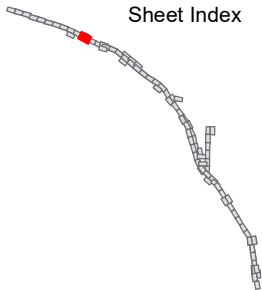
**Bakersfield to Palmdale
Parcel Acquisitions**
Sheet 11 of 119

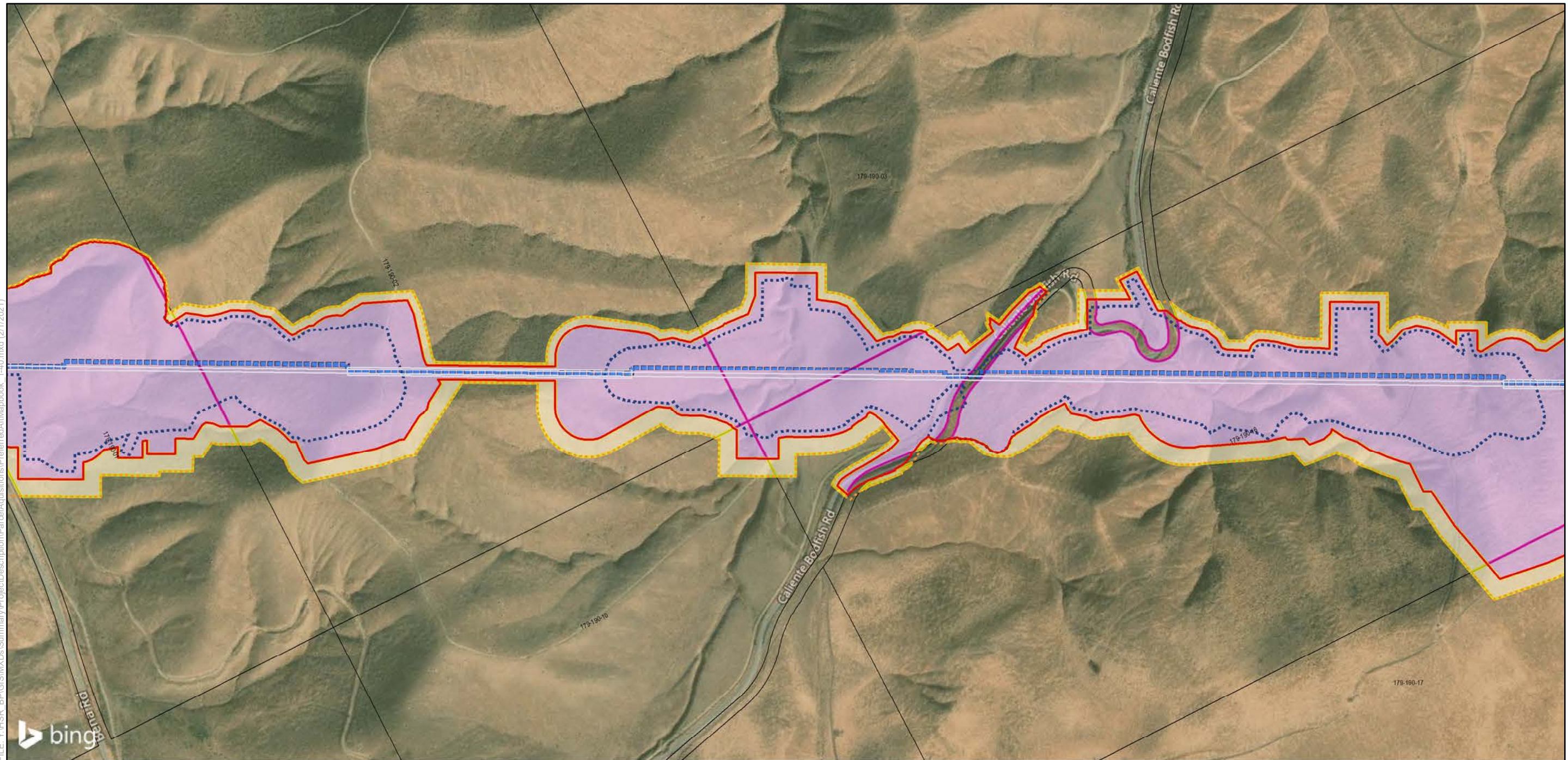
Potential Property
Acquisition and Easements
Preferred Alternative



FILE: Y:\HSR_BPR\GIS\MXDs\Summary\Project\Description\ParcelAcquisitions\PreferredAlt\Mapbook_1-40.mxd (2/1/2021)

SOURCE: Bing (2018); CHSRA (4/2016, 6/2016, 2/2017, 12/2019, 7/2020)

  	<p>Preferred Alternative</p> <p>Design Features</p> <ul style="list-style-type: none"> — Permanent Impact Limit - - - Temporary Impact Limit - - - Proposed Right of Way — Track Alignment 	<p>Proposed Utility</p> <ul style="list-style-type: none"> - - - Proposed Electrical - - - Proposed Natural Gas - - - Proposed Oil - - - Proposed Sewer - - - Proposed Storm Drain - - - Proposed Water - - - Utility Easement Area 	<p>Parcel Acquisition</p> <ul style="list-style-type: none"> — Full Acquisition — Partial Acquisition — TCE Parcels 	<p>Renewable Energy and Well</p> <ul style="list-style-type: none"> ● Oil Well ● Water Well ● Windmill ▭ Solar Farm ▭ Wind Farm Substation 	<p>Sheet Index</p>  <p>Bakersfield to Palmdale Parcel Acquisitions Sheet 12 of 119</p> <p>Potential Property Acquisition and Easements Preferred Alternative</p>
	<p>California High-Speed Rail Project Environmental Document Bakersfield to Palmdale Project Section</p>				



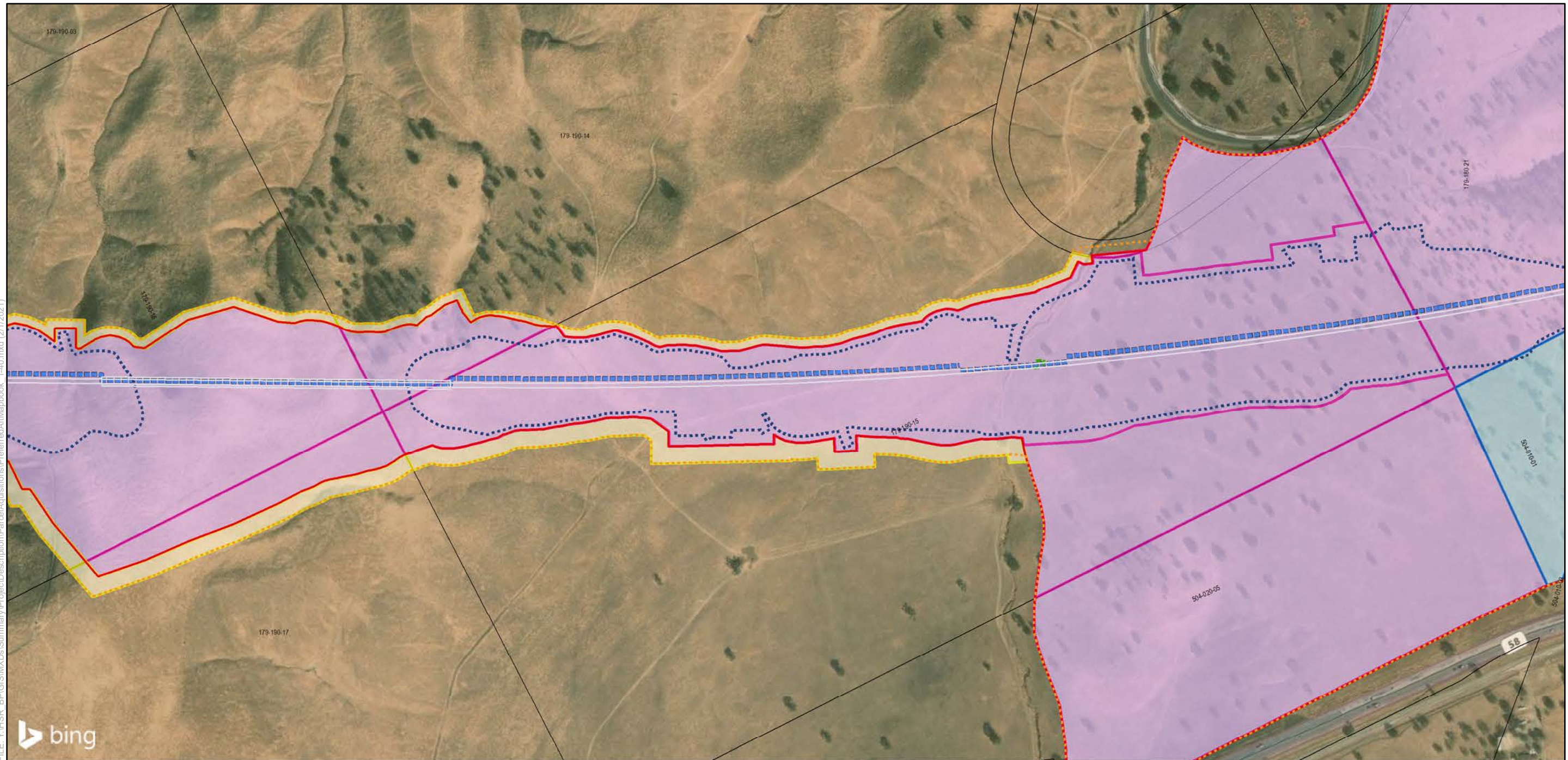
SOURCE: Bing (2018); CHSRA (4/2016, 6/2016, 2/2017, 12/2019, 7/2020)

Preferred Alternative					
Design Features		Proposed Utility		Parcel Acquisition	
	Permanent Impact Limit		Proposed Electrical		Full Acquisition
	Temporary Impact Limit		Proposed Natural Gas		Partial Acquisition
	Proposed Right of Way		Proposed Oil		TCE
	Track Alignment		Proposed Sewer		Parcels
			Proposed Storm Drain		
			Proposed Water		
			Utility Easement Area		
				Renewable Energy and Well	
					Oil Well
					Water Well
					Windmill
					Solar Farm
					Wind Farm Substation

Sheet Index

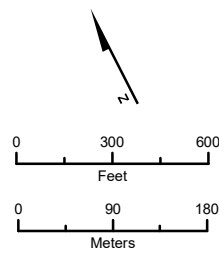
**Bakersfield to Palmdale
Parcel Acquisitions**
Sheet 13 of 119

Potential Property
Acquisition and Easements
Preferred Alternative



FILE: Y:\HSR_BF\GIS\MXDs\Summary\Project\Description\ParcelAcquisitions\PreferredAlt\Mapbook_1-40.mxd (2/1/2021)

SOURCE: Bing (2018); CHSRA (4/2016, 6/2016, 2/2017, 12/2019, 7/2020)



Preferred Alternative

Design Features

- Permanent Impact Limit
- - - Temporary Impact Limit
- - - Proposed Right of Way
- Track Alignment

Proposed Utility

- - - Proposed Electrical
- - - Proposed Natural Gas
- - - Proposed Oil
- - - Proposed Sewer
- - - Proposed Storm Drain
- - - Proposed Water
- - - Utility Easement Area

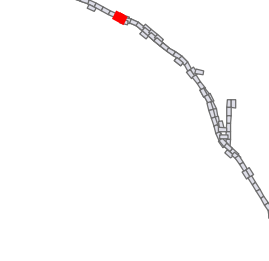
Parcel Acquisition

- Full Acquisition
- Partial Acquisition
- TCE
- Parcels

Renewable Energy and Well

- Oil Well
- Water Well
- Windmill
- Solar Farm
- Wind Farm Substation

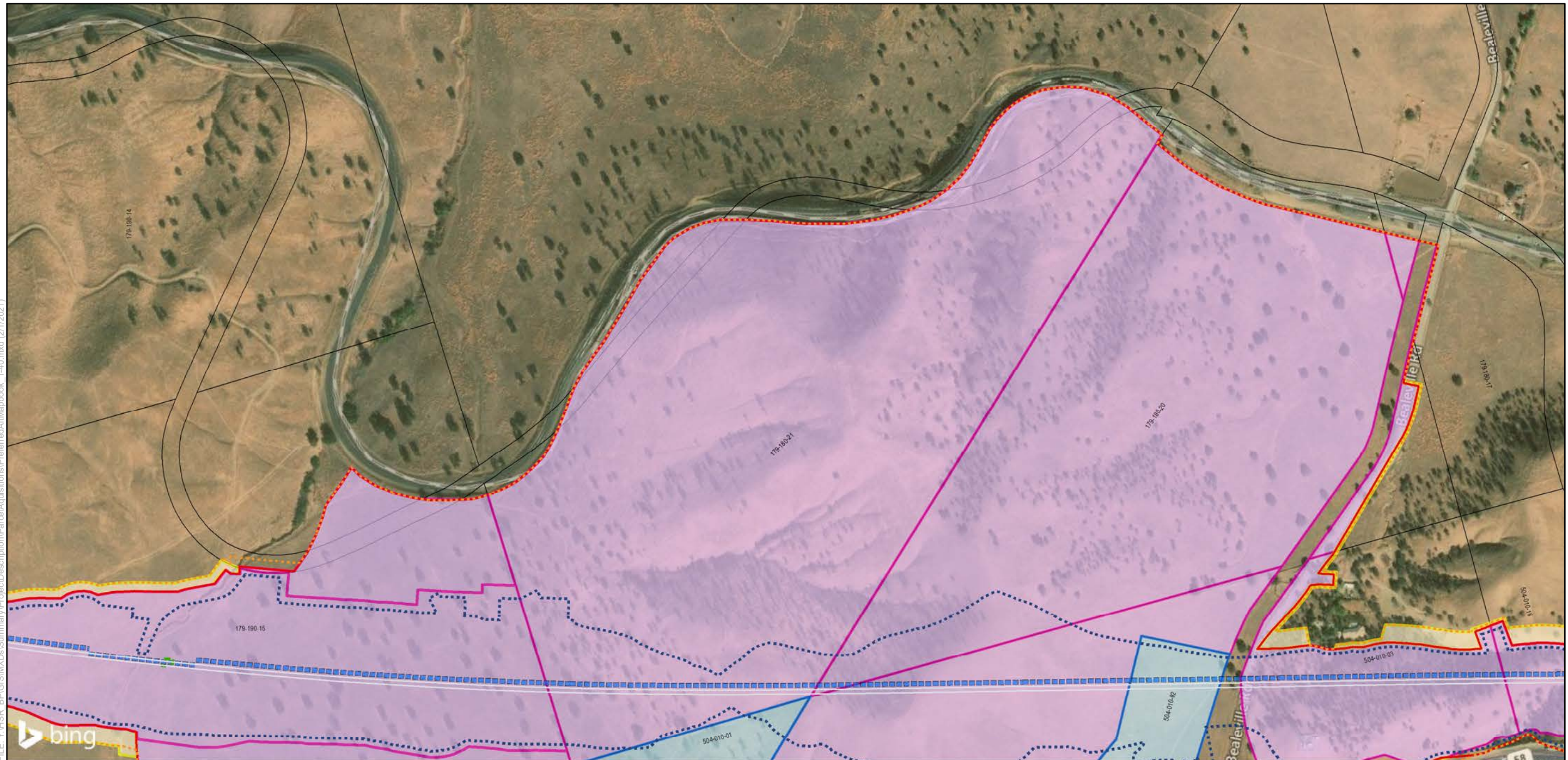
Sheet Index



Bakersfield to Palmdale Parcel Acquisitions

Sheet 14 of 119

Potential Property Acquisition and Easements Preferred Alternative



SOURCE: Bing (2018); CHSRA (4/2016, 6/2016, 2/2017, 12/2019, 7/2020)

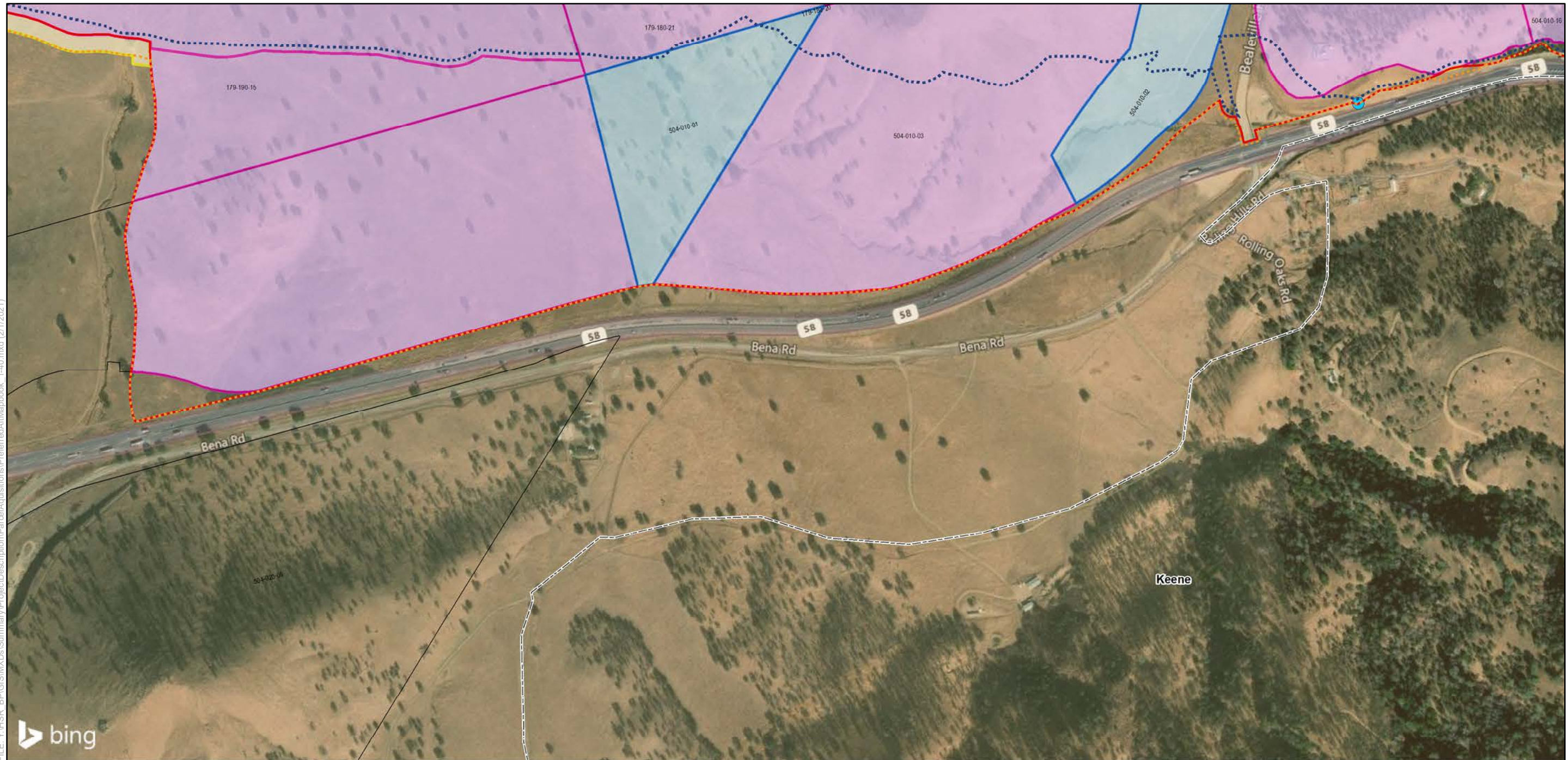
Preferred Alternative			
Design Features			
—	Permanent Impact Limit		Proposed Electrical
- - -	Temporary Impact Limit		Proposed Natural Gas
- - -	Proposed Right of Way		Proposed Oil
—	Track Alignment		Proposed Sewer
			Proposed Storm Drain
			Proposed Water
			Utility Easement Area

Parcel Acquisition		Renewable Energy and Well	
	Full Acquisition	●	Oil Well
	Partial Acquisition	●	Water Well
	TCE	●	Windmill
	Parcels		Solar Farm
			Wind Farm Substation

Sheet Index

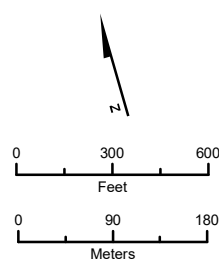
**Bakersfield to Palmdale
Parcel Acquisitions**
Sheet 15 of 119

Potential Property
Acquisition and Easements
Preferred Alternative



FILE: Y:\HSR_BP\GIS\MXDs\Summary\Project\Description\ParcelAcquisitions\PreferredAlt\Mapbook_1-40.mxd (2/1/2021)

SOURCE: Bing (2018); CHSRA (4/2016, 6/2016, 2/2017, 12/2019, 7/2020)



Preferred Alternative

Design Features

- Permanent Impact Limit
- - - Temporary Impact Limit
- - - Proposed Right of Way
- Track Alignment

Proposed Utility

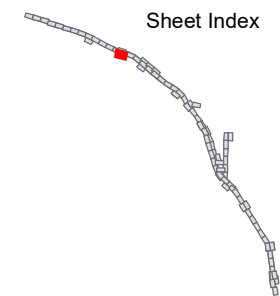
- Proposed Electrical
- Proposed Natural Gas
- Proposed Oil
- Proposed Sewer
- Proposed Storm Drain
- Proposed Water
- - - Utility Easement Area

Parcel Acquisition

- Full Acquisition
- Partial Acquisition
- TCE
- Parcels

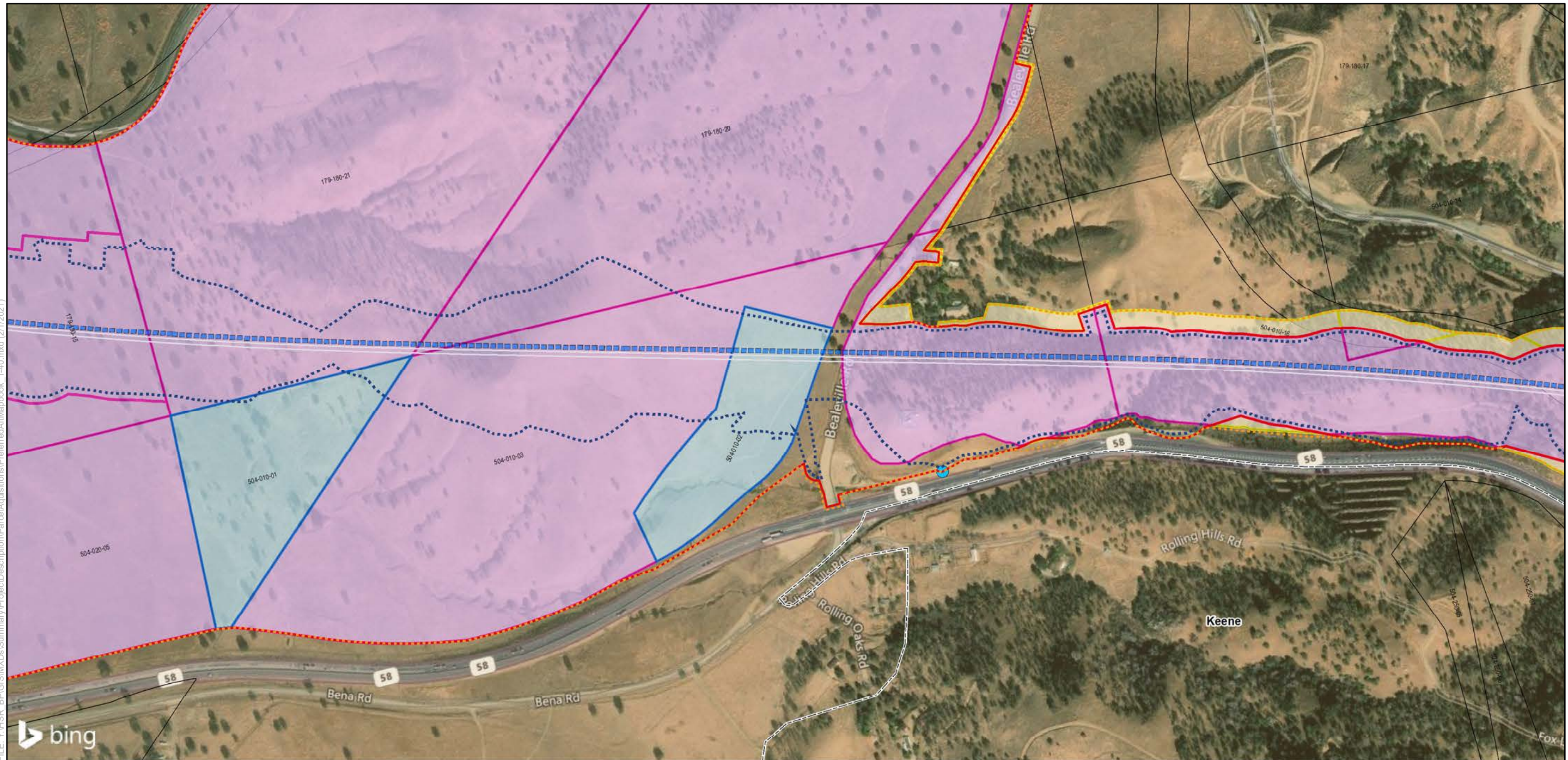
Renewable Energy and Well

- Oil Well
- Water Well
- Windmill
- ▭ Solar Farm
- ▭ Wind Farm Substation



Bakersfield to Palmdale Parcel Acquisitions
Sheet 16 of 119

Potential Property Acquisition and Easements Preferred Alternative



FILE: Y:\HSR_BF\GIS\MXDs\Summary\Project\Description\ParcelAcquisitions\PreferredAltMapbook_1-40.mxd (2/1/2021)

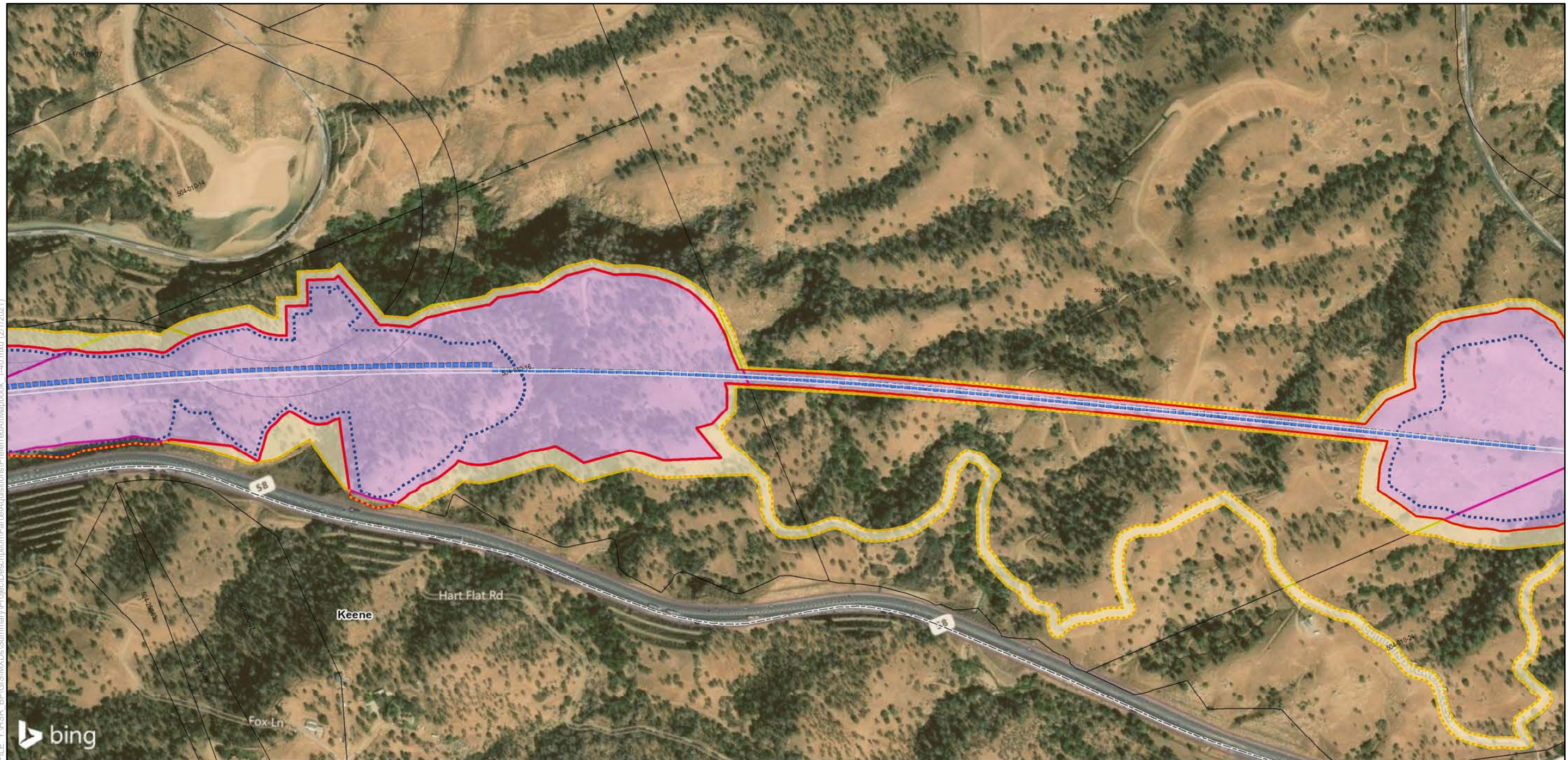
SOURCE: Bing (2018); CHSRA (4/2016, 6/2016, 2/2017, 12/2019, 7/2020)

Preferred Alternative		Parcel Acquisition		Renewable Energy and Well	
Design Features		Proposed Utility			
	Permanent Impact Limit		Proposed Electrical		Full Acquisition
	Temporary Impact Limit		Proposed Natural Gas		Partial Acquisition
	Proposed Right of Way		Proposed Oil		TCE
	Track Alignment		Proposed Sewer		Parcels
			Proposed Storm Drain		Oil Well
			Proposed Water		Water Well
			Utility Easement Area		Windmill
					Solar Farm
					Wind Farm Substation

Sheet Index

Bakersfield to Palmdale Parcel Acquisitions
Sheet 17 of 119

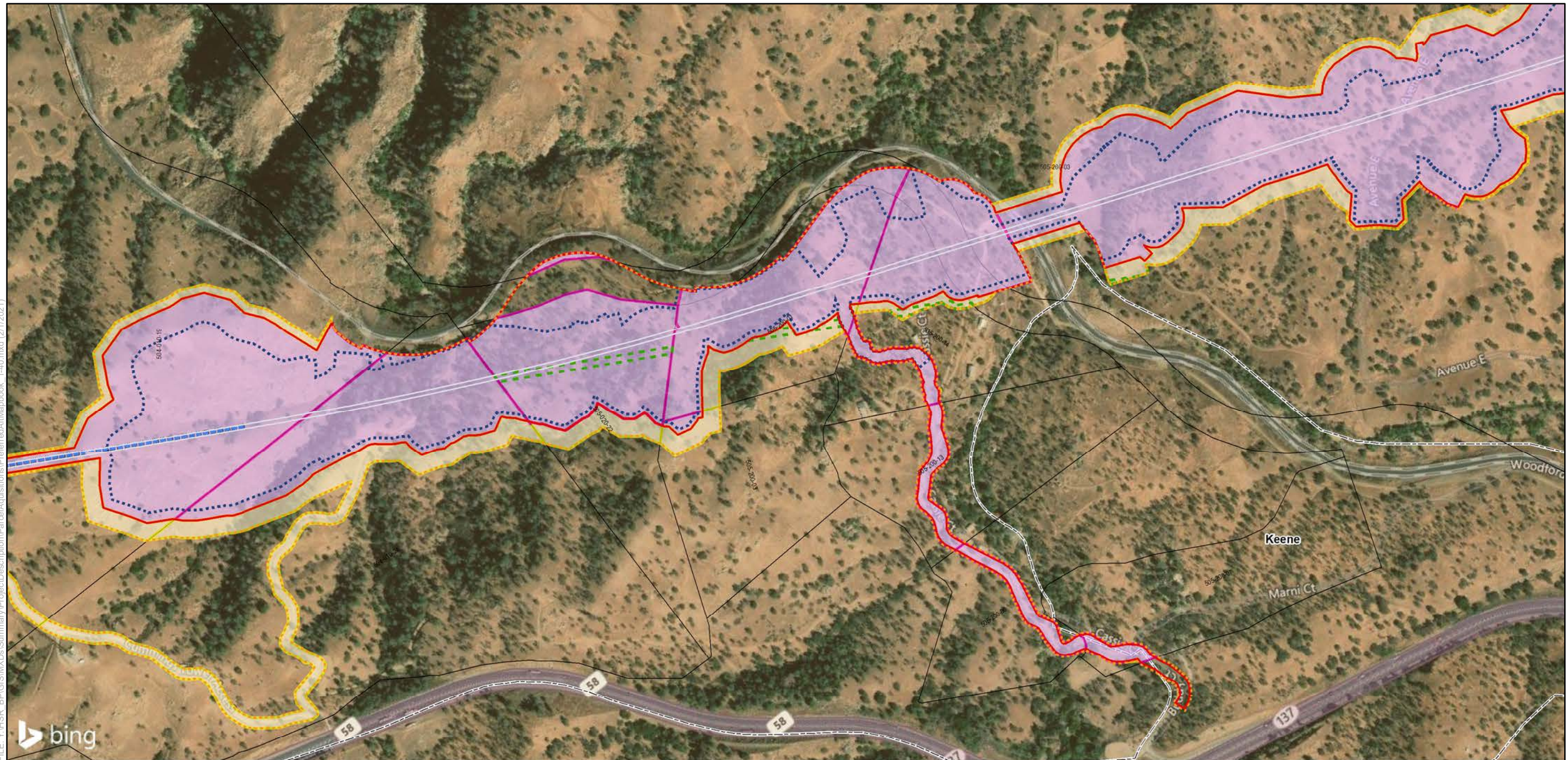
Potential Property Acquisition and Easements Preferred Alternative



FILE: Y:\HSR_BP\GIS\MXDs\Summary\Project\Description\ParcelAcquisitions\PreferredAlt\Mapbook_1-40.mxd (2/1/2021)


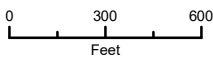
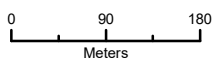
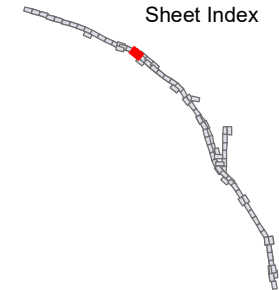
SOURCE: Bing (2018); CHSRA (4/2016, 6/2016, 2/2017, 12/2019, 7/2020)

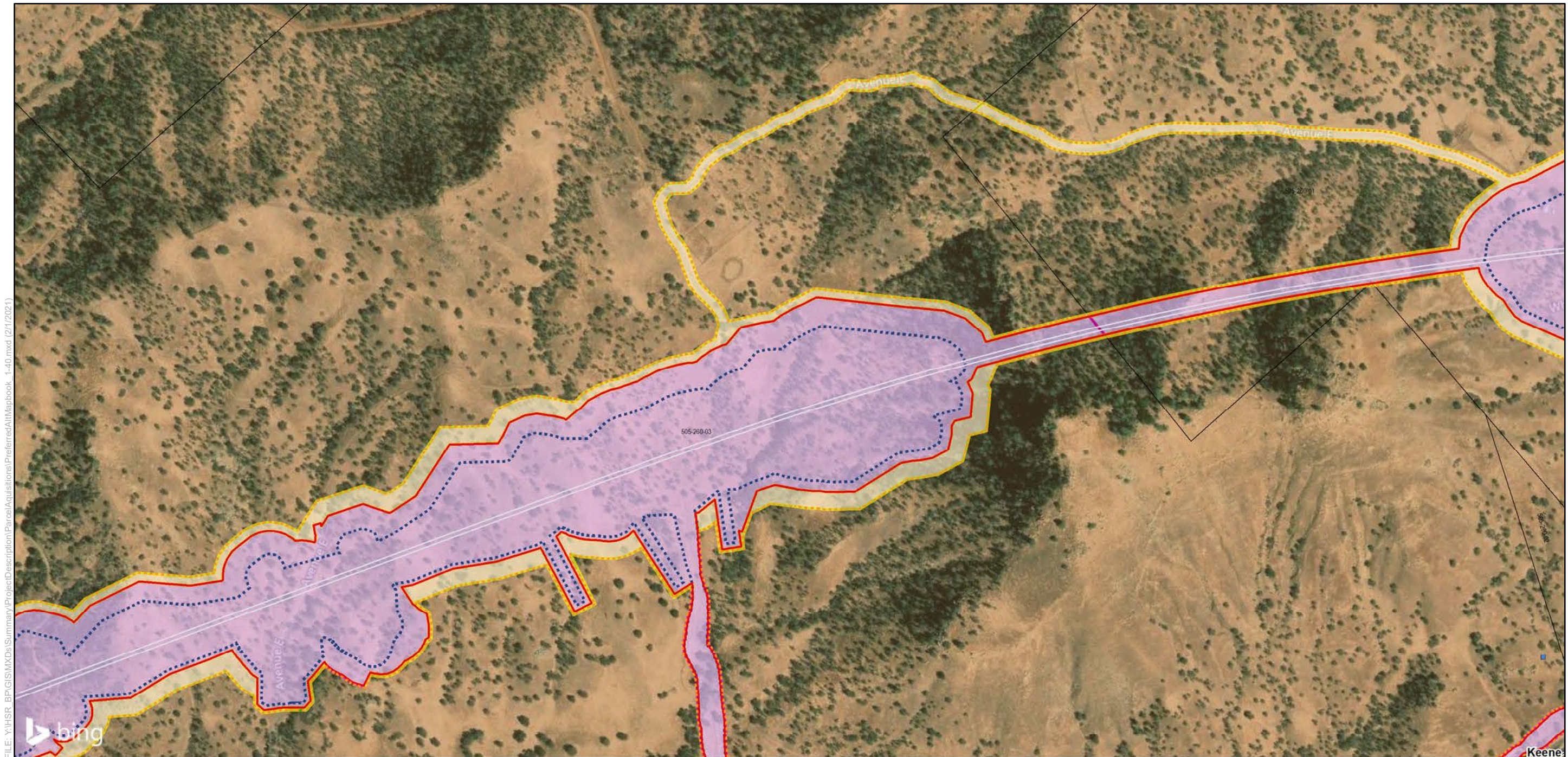
	<p>Preferred Alternative</p> <p>Design Features</p> <ul style="list-style-type: none"> — Permanent Impact Limit - - - Temporary Impact Limit - - - Proposed Right of Way — Track Alignment 	<p>Proposed Utility</p> <ul style="list-style-type: none"> - - - Proposed Electrical - - - Proposed Natural Gas - - - Proposed Oil - - - Proposed Sewer - - - Proposed Storm Drain - - - Proposed Water - - - Utility Easement Area 	<p>Parcel Acquisition</p> <ul style="list-style-type: none"> — Full Acquisition — Partial Acquisition — TCE Parcels 	<p>Renewable Energy and Well</p> <ul style="list-style-type: none"> ● Oil Well ● Water Well ● Windmill ▭ Solar Farm ▭ Wind Farm Substation 	<p>Sheet Index</p>	<p>Bakersfield to Palmdale Parcel Acquisitions Sheet 18 of 119</p> <p>Potential Property Acquisition and Easements Preferred Alternative</p>
--	---	---	---	---	---------------------------	---




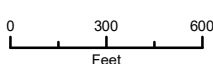
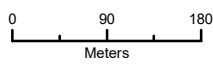
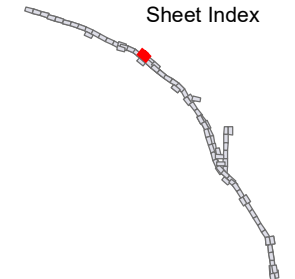
FILE: Y:\HSR_BF\GIS\MXDs\Summary\Project\Description\ParcelAcquisitions\PreferredAlt\Mapbook_1-40.mxd (2/1/2021)

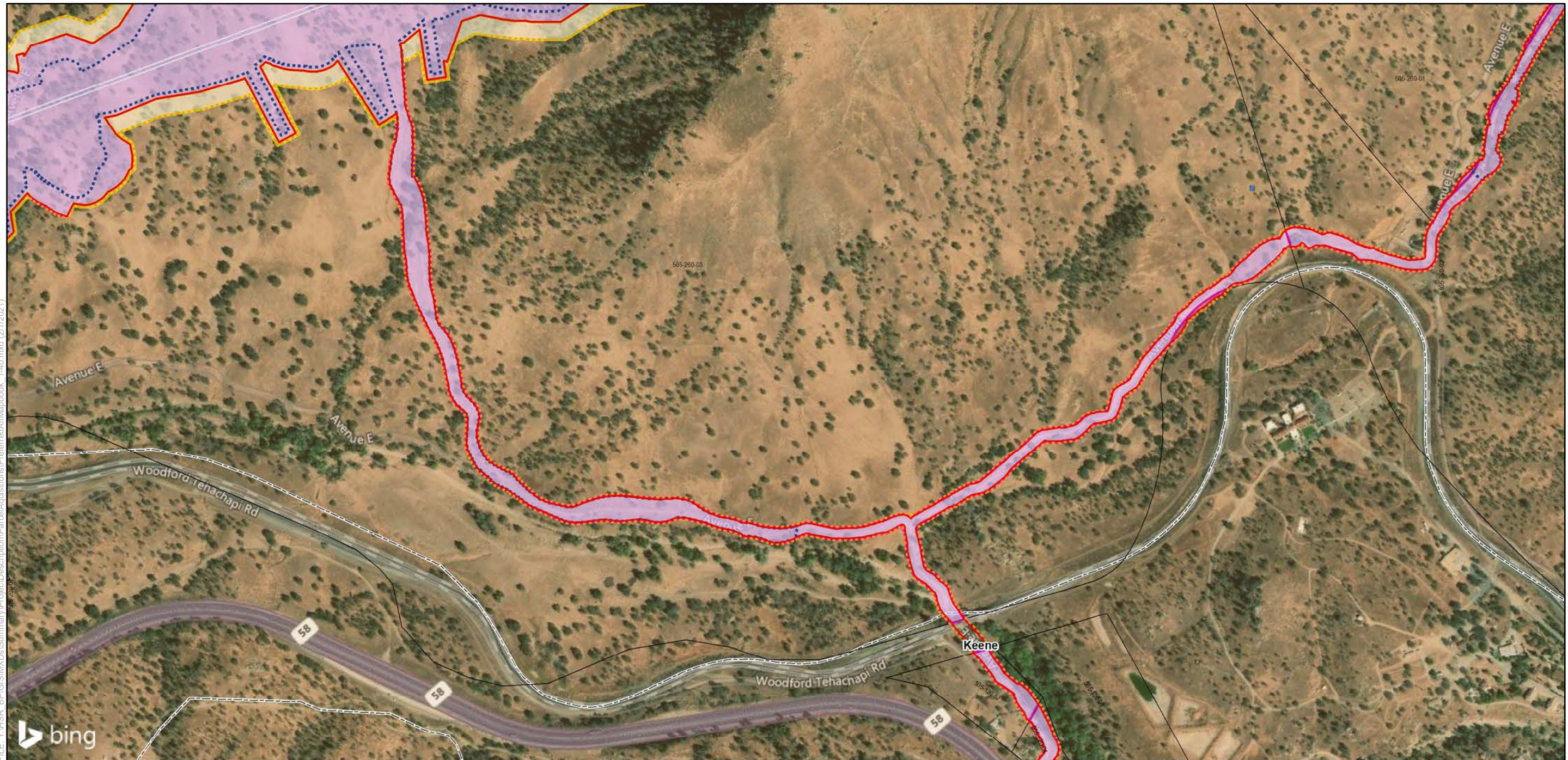
SOURCE: Bing (2018); CHSRA (4/2016, 6/2016, 2/2017, 12/2019, 7/2020)

  	<p>Preferred Alternative</p> <p>Design Features</p> <ul style="list-style-type: none"> — Permanent Impact Limit - - - Temporary Impact Limit · · · Proposed Right of Way — Track Alignment 	<p>Proposed Utility</p> <ul style="list-style-type: none"> — Proposed Electrical — Proposed Natural Gas — Proposed Oil — Proposed Sewer — Proposed Storm Drain — Proposed Water - - - Utility Easement Area 	<p>Parcel Acquisition</p> <ul style="list-style-type: none"> — Full Acquisition — Partial Acquisition — TCE Parcels 	<p>Renewable Energy and Well</p> <ul style="list-style-type: none"> ● Oil Well ● Water Well ● Windmill Solar Farm Wind Farm Substation 	<p>Sheet Index</p> 	<p>Bakersfield to Palmdale Parcel Acquisitions Sheet 19 of 119</p> <p>Potential Property Acquisition and Easements Preferred Alternative</p>
	<p>California High-Speed Rail Project Environmental Document</p> <p>Bakersfield to Palmdale Project Section</p>					


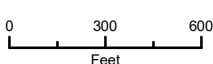
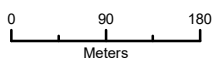
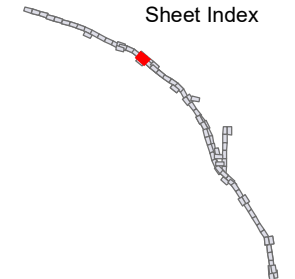


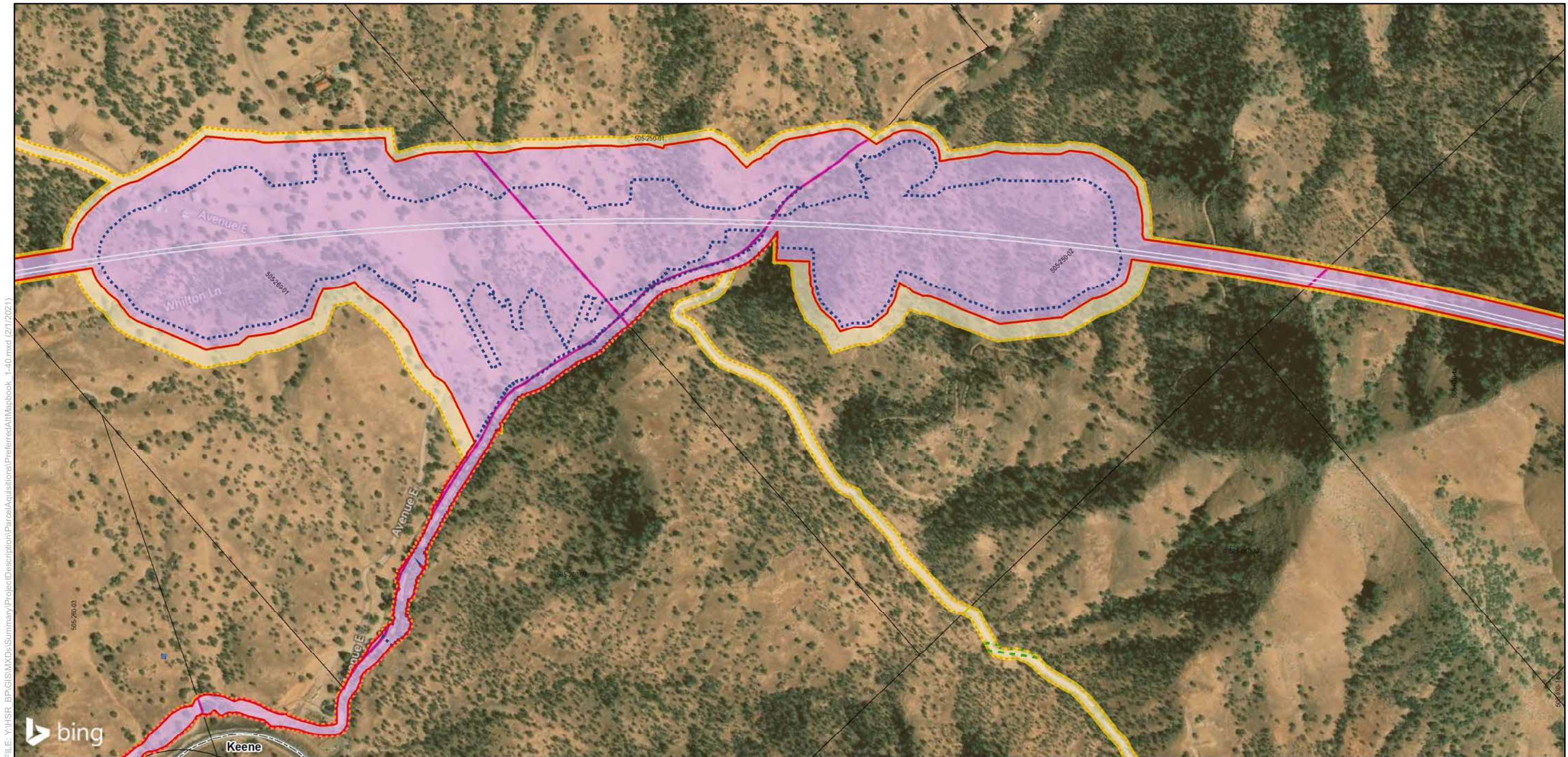
SOURCE: Bing (2018); CHSRA (4/2016, 6/2016, 2/2017, 12/2019, 7/2020)

  	<p>Preferred Alternative</p> <p>Design Features</p> <ul style="list-style-type: none"> — Permanent Impact Limit - - - Temporary Impact Limit - - - Proposed Right of Way — Track Alignment 	<p>Proposed Utility</p> <ul style="list-style-type: none"> - - - Proposed Electrical - - - Proposed Natural Gas - - - Proposed Oil - - - Proposed Sewer - - - Proposed Storm Drain - - - Proposed Water - - - Utility Easement Area 	<p>Parcel Acquisition</p> <ul style="list-style-type: none"> ■ Full Acquisition ■ Partial Acquisition ■ TCE □ Parcels 	<p>Renewable Energy and Well</p> <ul style="list-style-type: none"> ● Oil Well ● Water Well ● Windmill ■ Solar Farm ■ Wind Farm Substation 	<p>Sheet Index</p> 	<p>Bakersfield to Palmdale Parcel Acquisitions Sheet 20 of 119</p> <p>Potential Property Acquisition and Easements Preferred Alternative</p>
---	---	---	---	--	--	---




SOURCE: Bing (2018); CHSRA (4/2016, 6/2016, 2/2017, 12/2019, 7/2020)

  	<p>Preferred Alternative</p> <p>Design Features</p> <ul style="list-style-type: none"> — Permanent Impact Limit - - - Temporary Impact Limit - - - Proposed Right of Way — Track Alignment 	<p>Proposed Utility</p> <ul style="list-style-type: none"> — Proposed Electrical — Proposed Natural Gas — Proposed Oil — Proposed Sewer — Proposed Storm Drain — Proposed Water - - - Utility Easement Area 	<p>Parcel Acquisition</p> <ul style="list-style-type: none"> — Full Acquisition — Partial Acquisition — TCE Parcels 	<p>Renewable Energy and Well</p> <ul style="list-style-type: none"> ● Oil Well ● Water Well ● Windmill ▭ Solar Farm ▭ Wind Farm Substation 	<p>Sheet Index</p> 	<p>Bakersfield to Palmdale Parcel Acquisitions Sheet 21 of 119</p> <p>Potential Property Acquisition and Easements Preferred Alternative</p>
	<p>California High-Speed Rail Project Environmental Document</p> <p>Bakersfield to Palmdale Project Section</p>					



FILE: Y:\HSR_BPT\GIS\MXDs\Summary\Project\Description\ParcelAcquisitions\PreferredAlt\Mapbook_1-40.mxd (2/1/2021)

SOURCE: Bing (2018); CHSRA (4/2016, 6/2016, 2/2017, 12/2019, 7/2020)



Preferred Alternative

Design Features

- Permanent Impact Limit
- - - Temporary Impact Limit
- · · Proposed Right of Way
- Track Alignment

Proposed Utility

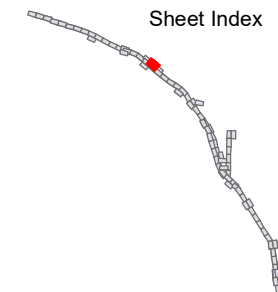
- Proposed Electrical
- Proposed Natural Gas
- Proposed Oil
- Proposed Sewer
- Proposed Storm Drain
- Proposed Water
- - - Utility Easement Area

Parcel Acquisition

- Full Acquisition
- Partial Acquisition
- TCE
- Parcels

Renewable Energy and Well

- Oil Well
- Water Well
- Windmill
- ▭ Solar Farm
- ▭ Wind Farm Substation



**Bakersfield to Palmdale
Parcel Acquisitions**
Sheet 22 of 119

Potential Property
Acquisition and Easements
Preferred Alternative



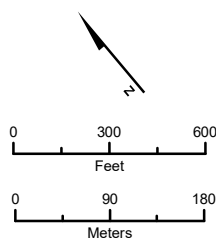
SOURCE: Bing (2018); CHSRA (4/2016, 6/2016, 2/2017, 12/2019, 7/2020)

 	<p>Preferred Alternative</p> <p>Design Features</p> <ul style="list-style-type: none"> — Permanent Impact Limit - - - Temporary Impact Limit - - - Proposed Right of Way — Track Alignment 	<p>Proposed Utility</p> <ul style="list-style-type: none"> - - - Proposed Electrical - - - Proposed Natural Gas - - - Proposed Oil - - - Proposed Sewer - - - Proposed Storm Drain - - - Proposed Water - - - Utility Easement Area 	<p>Parcel Acquisition</p> <ul style="list-style-type: none"> □ Full Acquisition □ Partial Acquisition □ TCE □ Parcels 	<p>Renewable Energy and Well</p> <ul style="list-style-type: none"> ● Oil Well ● Water Well ● Windmill □ Solar Farm □ Wind Farm Substation 	<p>Sheet Index</p>	<p>Bakersfield to Palmdale Parcel Acquisitions</p> <p>Sheet 23 of 119</p> <p>Potential Property Acquisition and Easements Preferred Alternative</p>
----------	---	---	---	--	---------------------------	--



FILE: Y:\HSR_BF\GIS\MXDs\Summary\Project\Description\ParcelAcquisitions\PreferredAlt\Mapbook_1-40.mxd (2/1/2021)

SOURCE: Bing (2018); CHSRA (4/2016, 6/2016, 2/2017, 12/2019, 7/2020)



Preferred Alternative

Design Features

- Permanent Impact Limit
- - - Temporary Impact Limit
- - - Proposed Right of Way
- Track Alignment

Proposed Utility

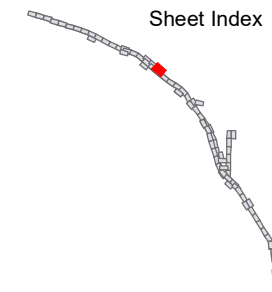
- Proposed Electrical
- Proposed Natural Gas
- Proposed Oil
- Proposed Sewer
- Proposed Storm Drain
- Proposed Water
- - - Utility Easement Area

Parcel Acquisition

- Full Acquisition
- Partial Acquisition
- TCE
- Parcels

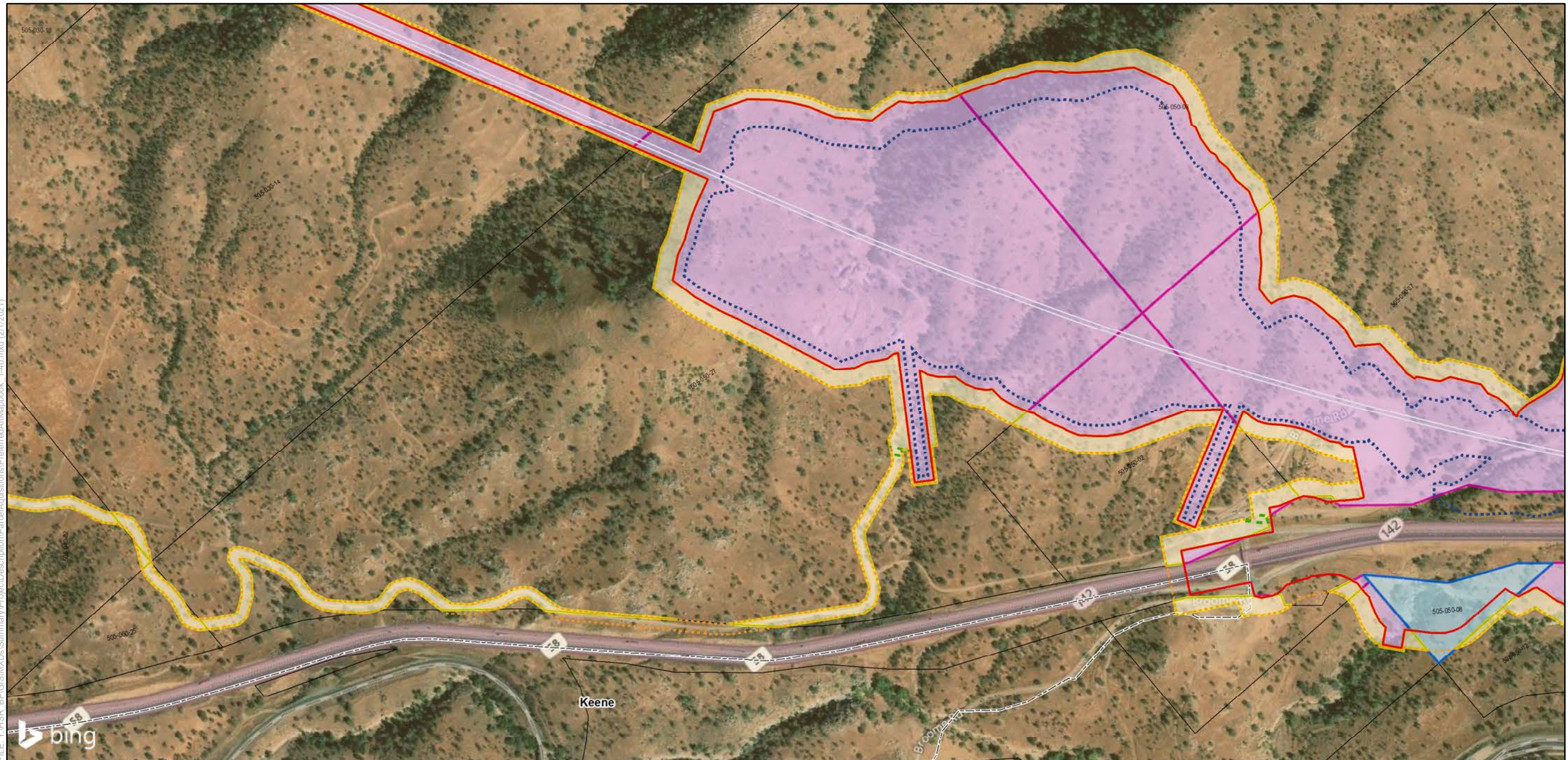
Renewable Energy and Well

- Oil Well
- Water Well
- Windmill
- ▭ Solar Farm
- ▭ Wind Farm Substation



**Bakersfield to Palmdale
Parcel Acquisitions**
Sheet 24 of 119

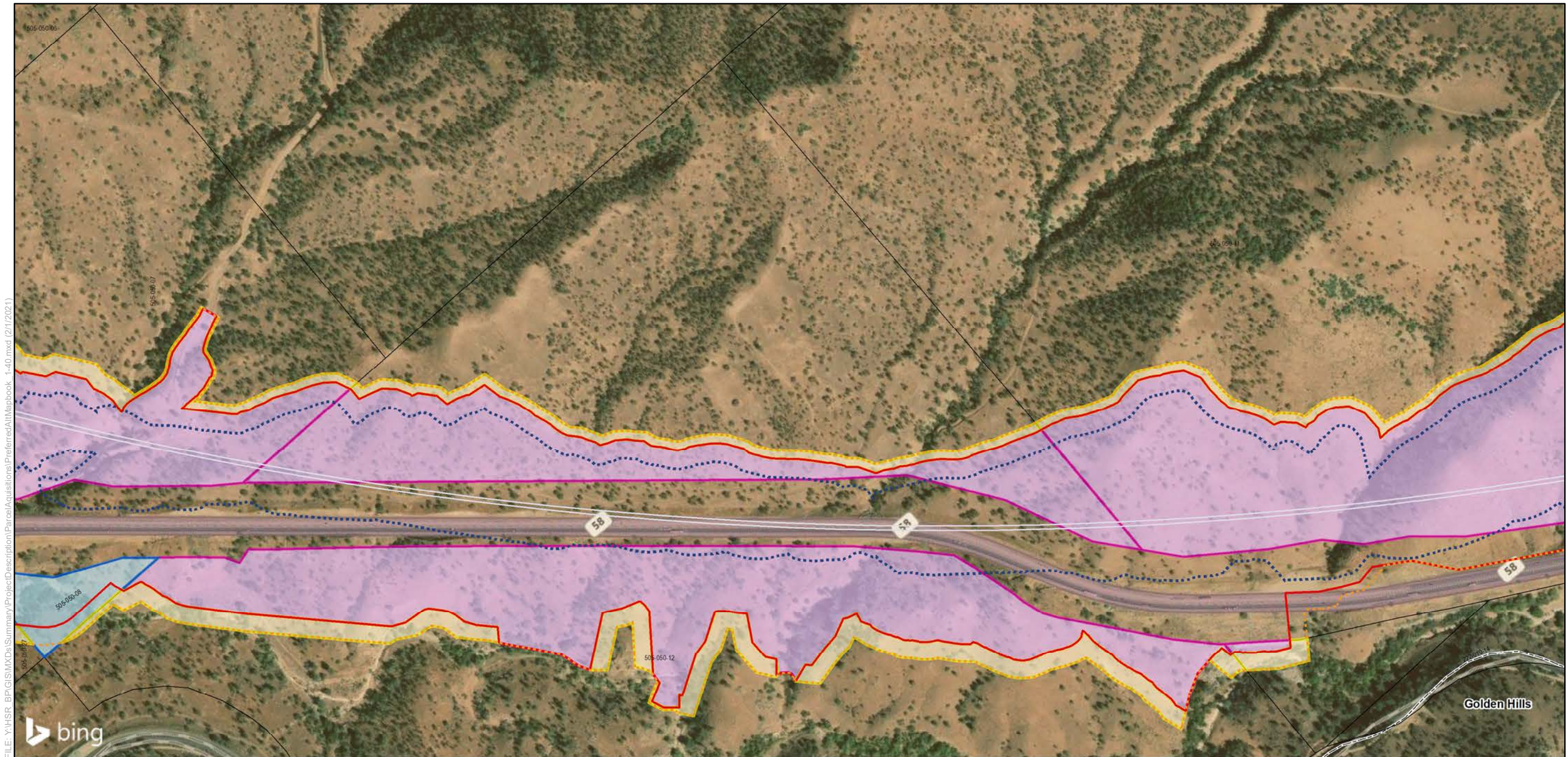
Potential Property
Acquisition and Easements
Preferred Alternative




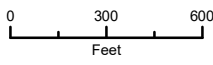
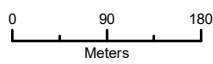
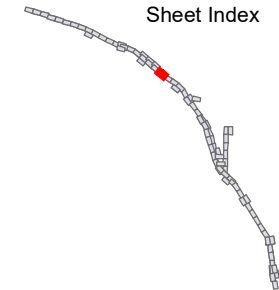
FILE: Y:\HSR_BF\GIS\MXDs\Summary\Project\Description\Parcel\Acquisitions\Preferred\Mapbook_1-40.mxd (2/1/2021)

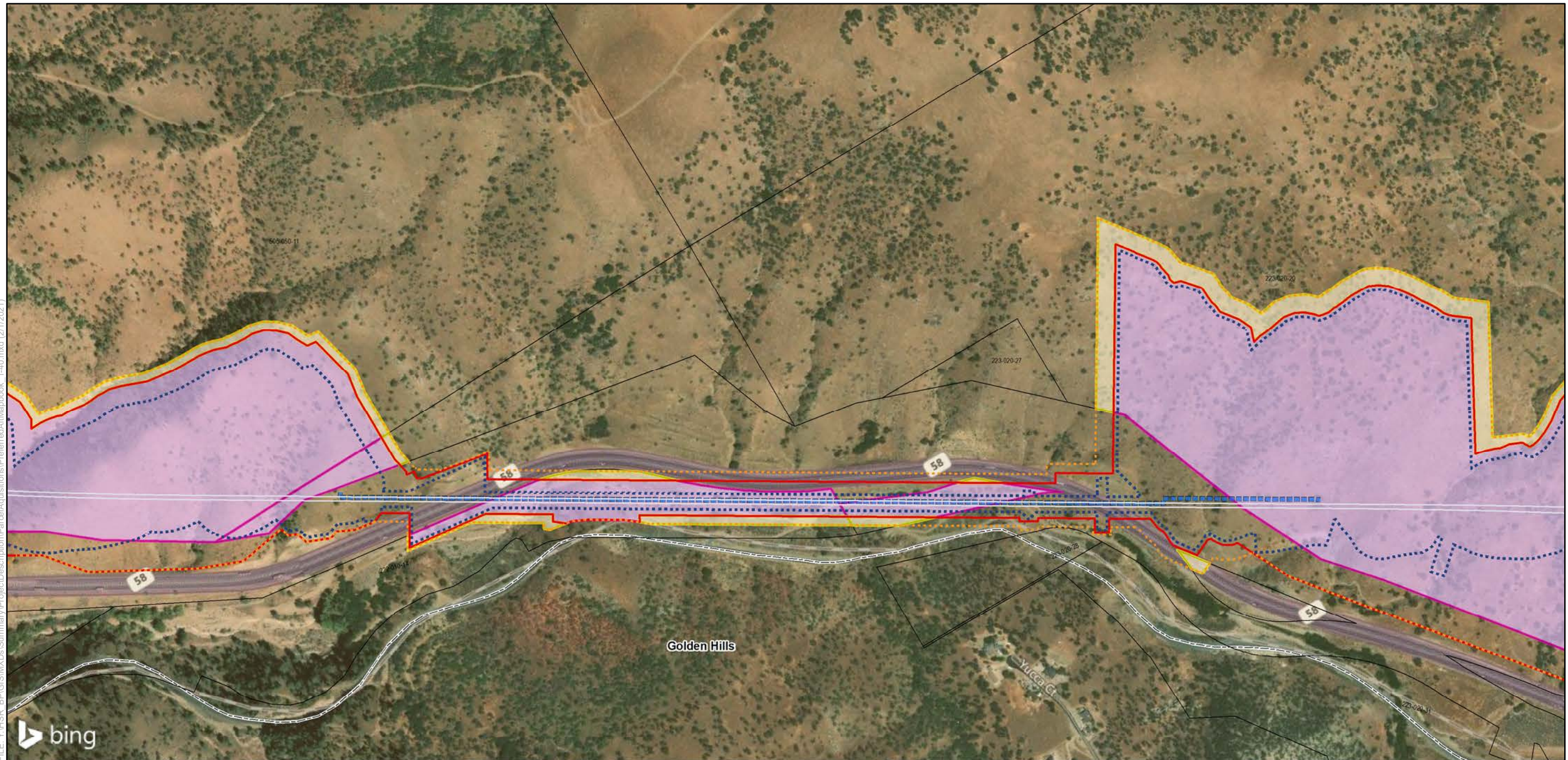
SOURCE: Bing (2018); CHSRA (4/2016, 6/2016, 2/2017, 12/2019, 7/2020)

 	<p>Preferred Alternative</p> <p>Design Features</p> <ul style="list-style-type: none"> — Permanent Impact Limit - - - Temporary Impact Limit - - - Proposed Right of Way — Track Alignment 	<p>Proposed Utility</p> <ul style="list-style-type: none"> Proposed Electrical Proposed Natural Gas Proposed Oil Proposed Sewer Proposed Storm Drain Proposed Water Utility Easement Area 	<p>Parcel Acquisition</p> <ul style="list-style-type: none"> Full Acquisition Partial Acquisition TCE Parcels 	<p>Renewable Energy and Well</p> <ul style="list-style-type: none"> ● Oil Well ● Water Well ● Windmill Solar Farm Wind Farm Substation 	<p>Sheet Index</p>	<p>Bakersfield to Palmdale Parcel Acquisitions Sheet 25 of 119</p> <p>Potential Property Acquisition and Easements Preferred Alternative</p>
----------	--	--	---	--	--------------------	--


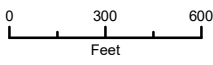
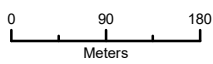
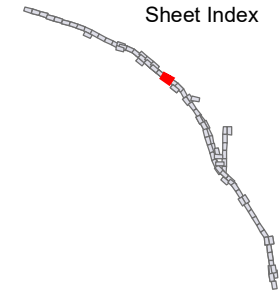


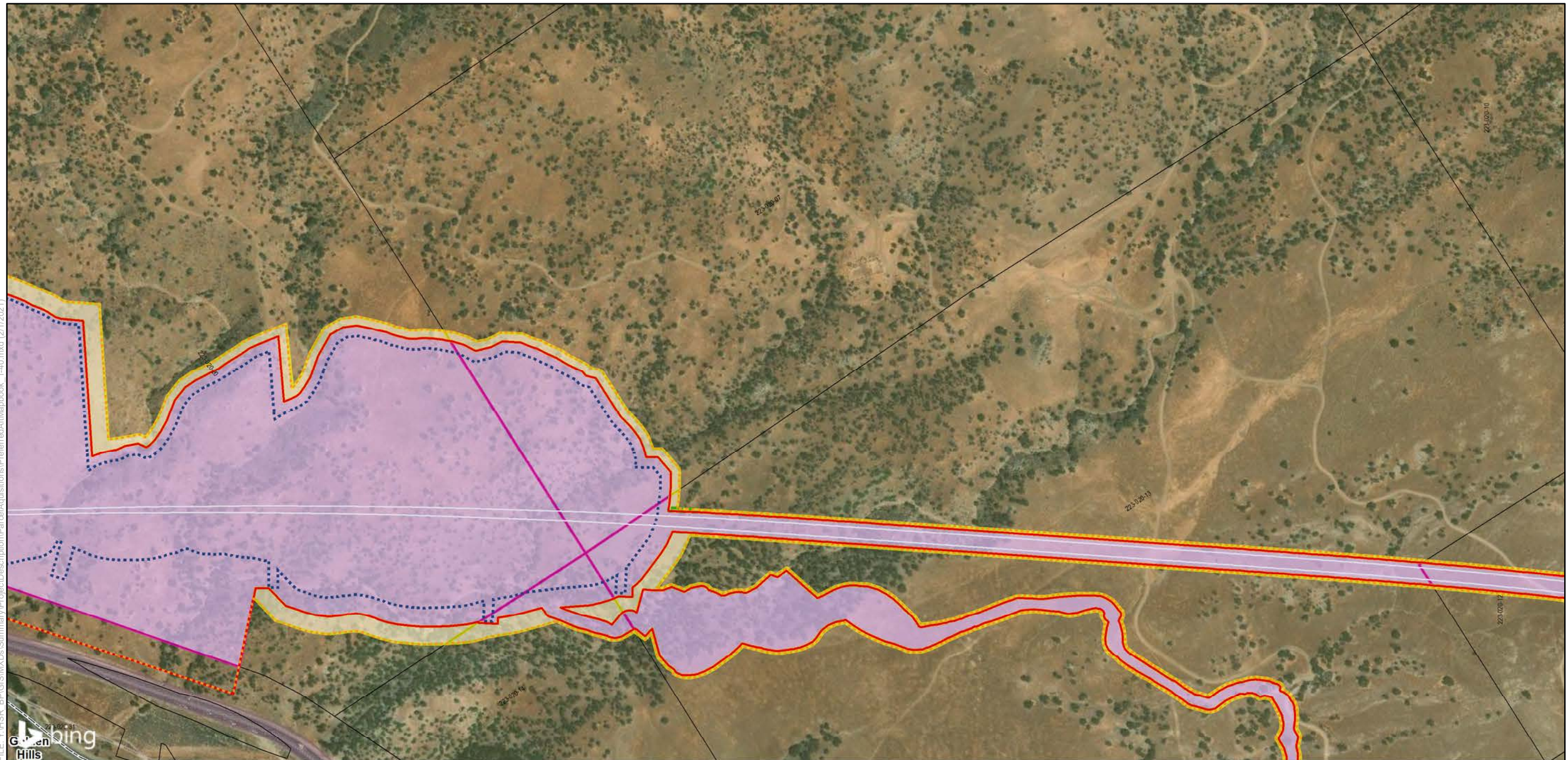
SOURCE: Bing (2018); CHSRA (4/2016, 6/2016, 2/2017, 12/2019, 7/2020)

  	<p>Preferred Alternative</p> <p>Design Features</p> <ul style="list-style-type: none"> — Permanent Impact Limit — Temporary Impact Limit — Proposed Right of Way — Track Alignment 	<p>Proposed Utility</p> <ul style="list-style-type: none"> Proposed Electrical Proposed Natural Gas Proposed Oil Proposed Sewer Proposed Storm Drain Proposed Water Utility Easement Area 	<p>Parcel Acquisition</p> <ul style="list-style-type: none"> Full Acquisition Partial Acquisition TCE Parcels 	<p>Renewable Energy and Well</p> <ul style="list-style-type: none"> ● Oil Well ● Water Well ● Windmill Solar Farm Wind Farm Substation 	<p>Sheet Index</p> 	<p>Bakersfield to Palmdale Parcel Acquisitions Sheet 26 of 119</p> <p>Potential Property Acquisition and Easements Preferred Alternative</p>
---	--	---	--	--	--	---



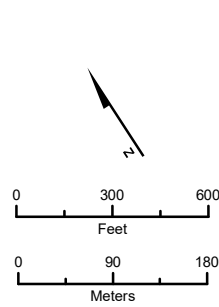
SOURCE: Bing (2018); CHSRA (4/2016, 6/2016, 2/2017, 12/2019, 7/2020)

  	<p>Preferred Alternative</p> <p>Design Features</p> <ul style="list-style-type: none"> — Permanent Impact Limit - - - Temporary Impact Limit - - - Proposed Right of Way — Track Alignment 	<p>Proposed Utility</p> <ul style="list-style-type: none"> - - - Proposed Electrical - - - Proposed Natural Gas - - - Proposed Oil - - - Proposed Sewer - - - Proposed Storm Drain - - - Proposed Water - - - Utility Easement Area 	<p>Parcel Acquisition</p> <ul style="list-style-type: none"> ■ Full Acquisition ■ Partial Acquisition ■ TCE ■ Parcels 	<p>Renewable Energy and Well</p> <ul style="list-style-type: none"> ● Oil Well ● Water Well ● Windmill ■ Solar Farm ■ Wind Farm Substation 	<p>Sheet Index</p> 	<p>Bakersfield to Palmdale Parcel Acquisitions Sheet 27 of 119</p> <p>Potential Property Acquisition and Easements Preferred Alternative</p>
---	---	---	---	---	--	---



FILE: Y:\HSR_BF\GIS\MXDs\Summary\Project\Description\ParcelAcquisitions\PreferredAlt\Mapbook_1-40.mxd (2/1/2021)

SOURCE: Bing (2018); CHSRA (4/2016, 6/2016, 2/2017, 12/2019, 7/2020)



Preferred Alternative

Design Features

- Permanent Impact Limit
- - - Temporary Impact Limit
- - - Proposed Right of Way
- Track Alignment

Proposed Utility

- - - Proposed Electrical
- - - Proposed Natural Gas
- - - Proposed Oil
- - - Proposed Sewer
- - - Proposed Storm Drain
- - - Proposed Water
- - - Utility Easement Area

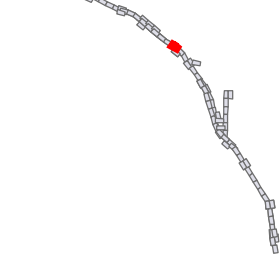
Parcel Acquisition

- Full Acquisition
- Partial Acquisition
- TCE
- Parcels

Renewable Energy and Well

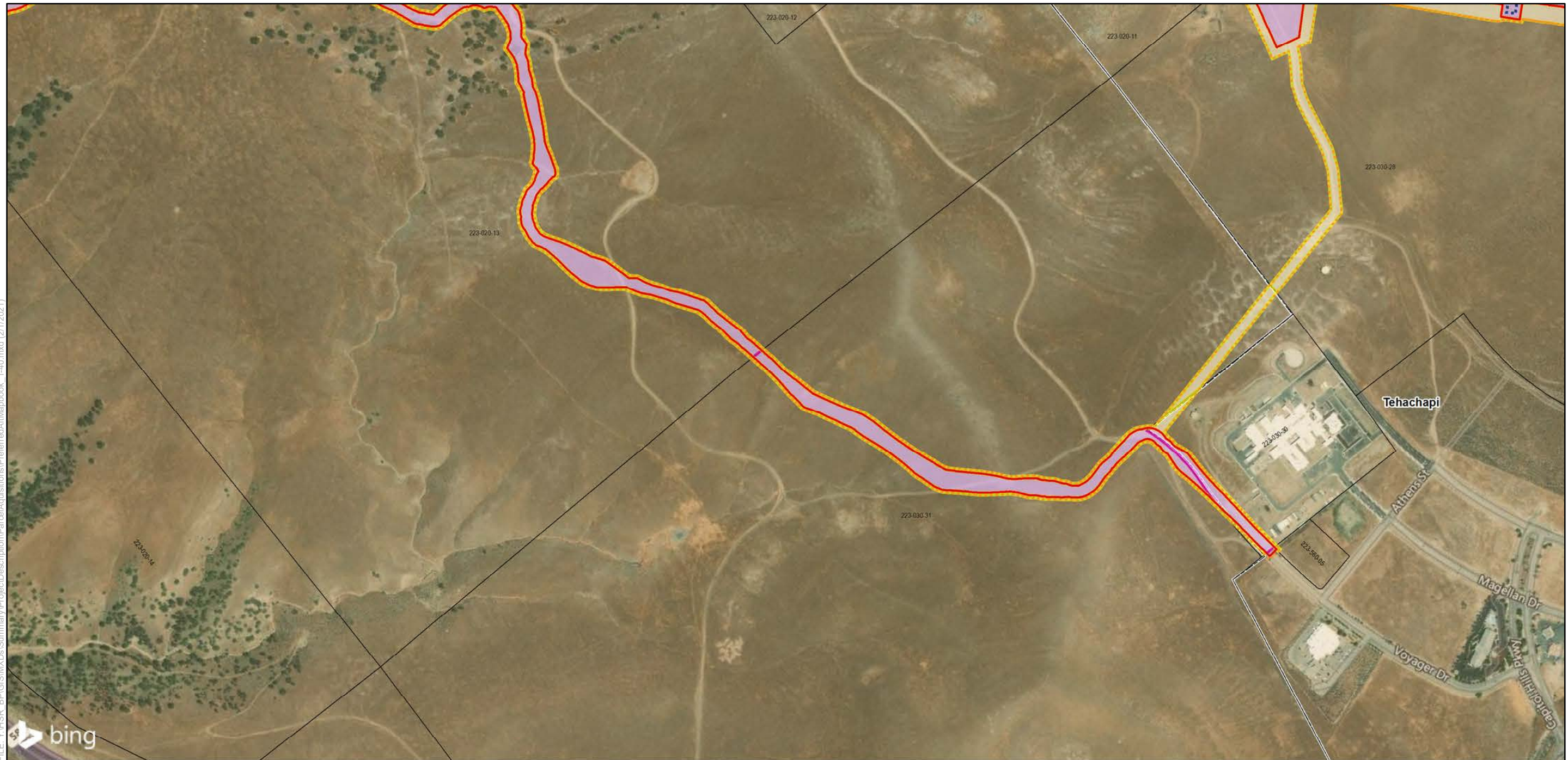
- Oil Well
- Water Well
- Windmill
- Solar Farm
- Wind Farm Substation

Sheet Index

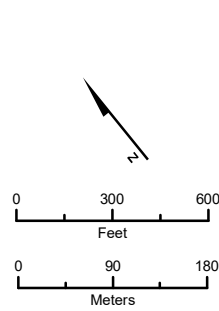


Bakersfield to Palmdale Parcel Acquisitions
Sheet 28 of 119

Potential Property Acquisition and Easements Preferred Alternative



SOURCE: Bing (2018); CHSRA (4/2016, 6/2016, 2/2017, 12/2019, 7/2020)



Preferred Alternative

Design Features

- Permanent Impact Limit
- - - Temporary Impact Limit
- - - Proposed Right of Way
- Track Alignment

Proposed Utility

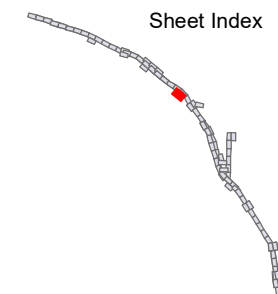
- Proposed Electrical
- Proposed Natural Gas
- Proposed Oil
- Proposed Sewer
- Proposed Storm Drain
- Proposed Water
- - - Utility Easement Area

Parcel Acquisition

- Full Acquisition
- Partial Acquisition
- TCE
- Parcels

Renewable Energy and Well

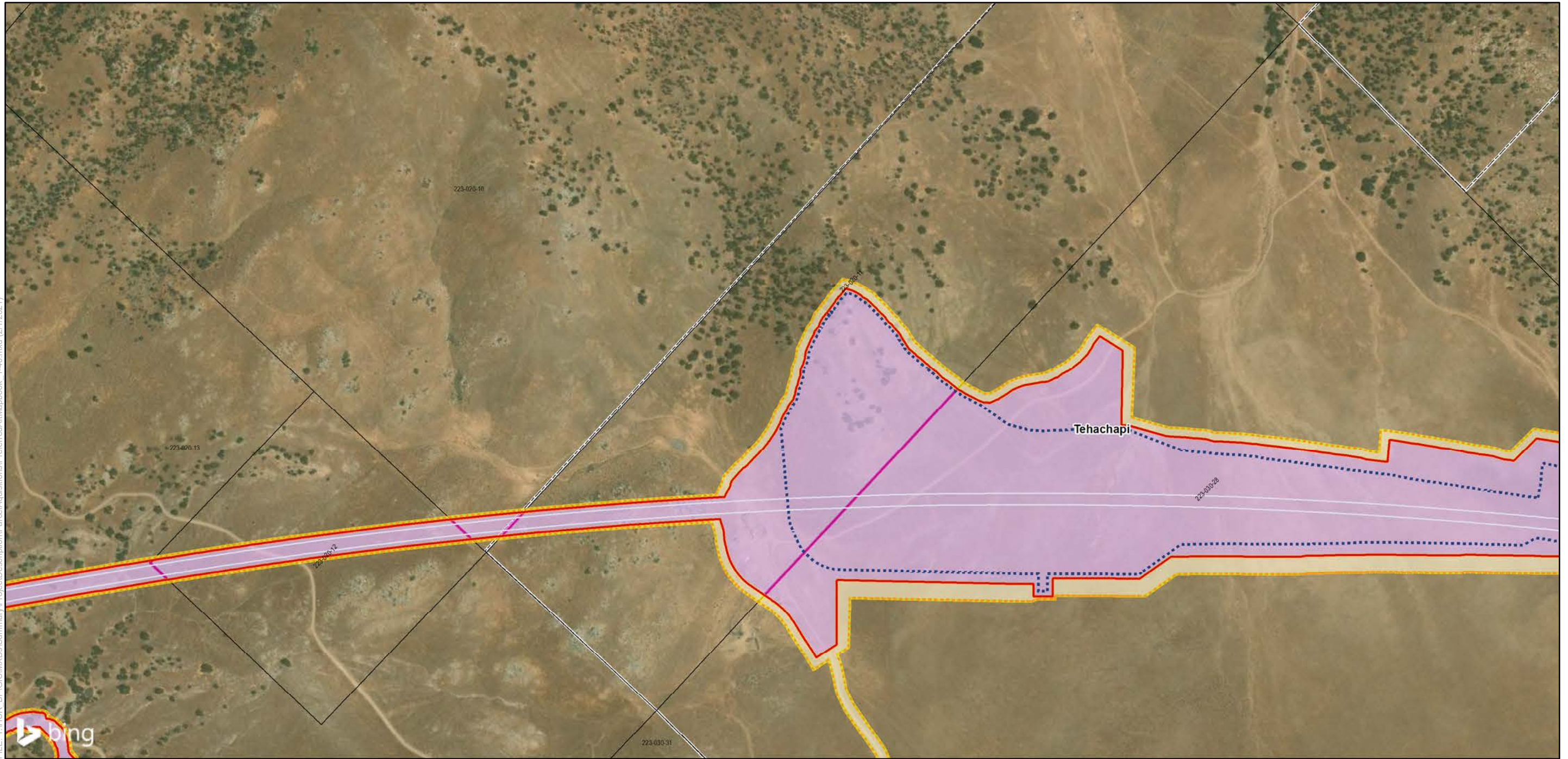
- Oil Well
- Water Well
- Windmill
- ▭ Solar Farm
- ▭ Wind Farm Substation




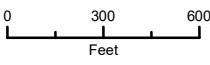
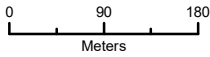
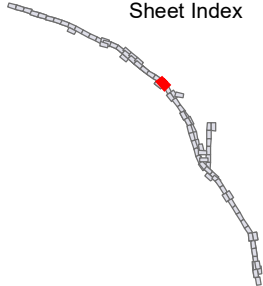
Bakersfield to Palmdale Parcel Acquisitions
Sheet 29 of 119

Potential Property Acquisition and Easements Preferred Alternative

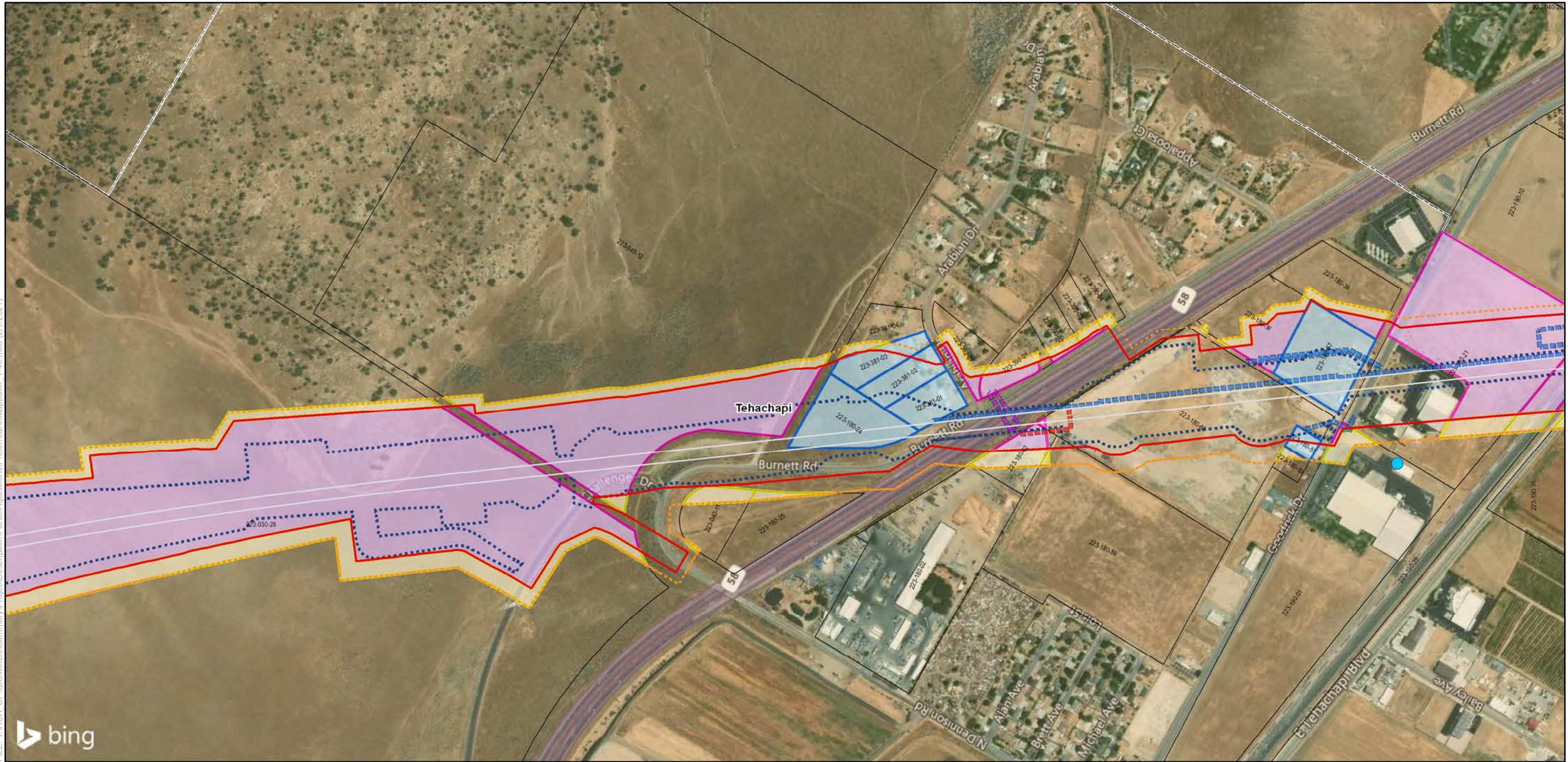
FILE: Y:\HSR_BF\GIS\MXDs\Summary\Project\Description\ParcelAcquisitions\PreferredAlt\Mapbook_1-40.mxd (2/1/2021)




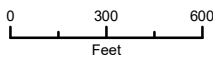
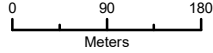

SOURCE: Bing (2018); CHSRA (4/2016, 6/2016, 2/2017, 12/2019, 7/2020)

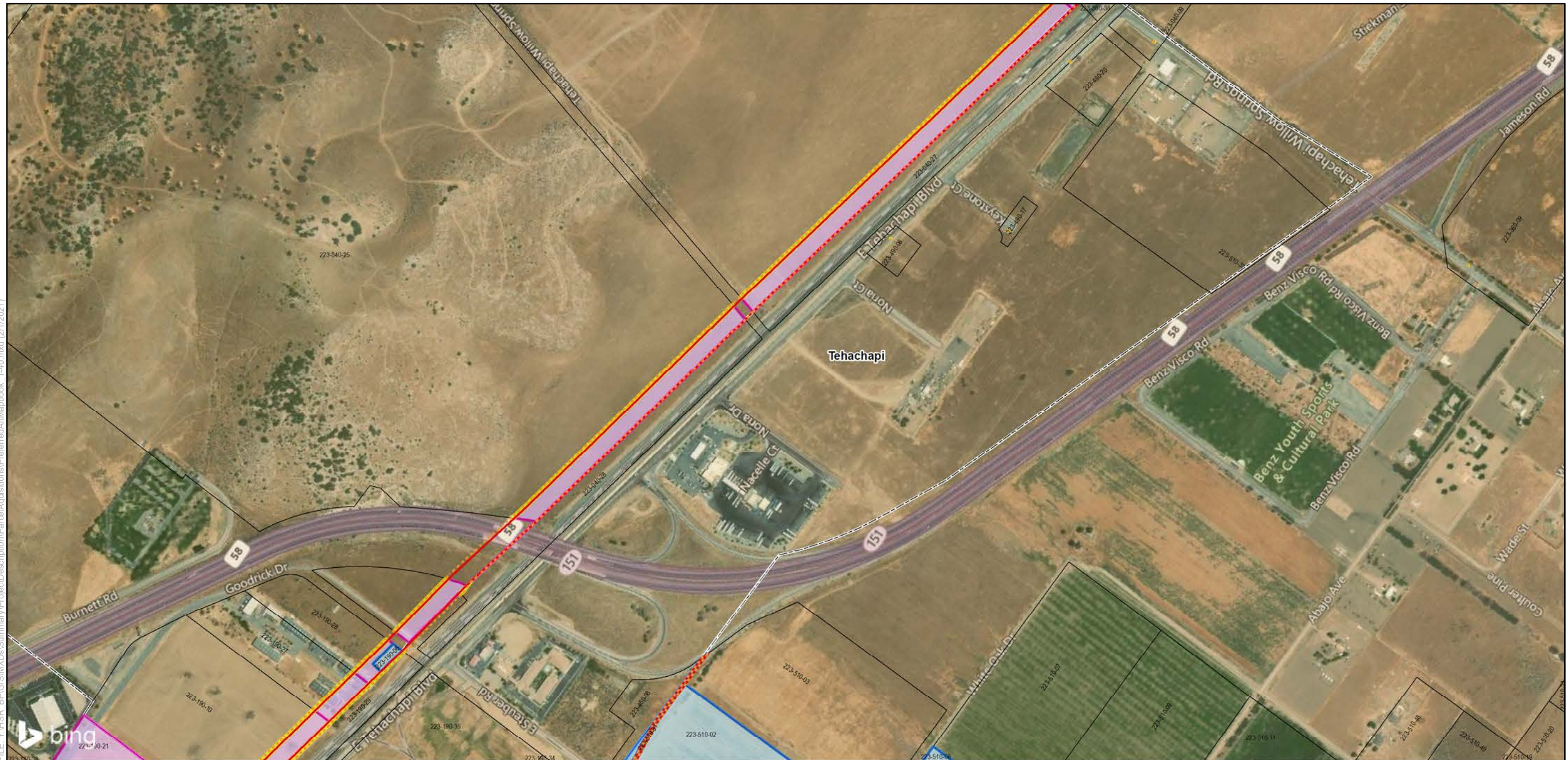
  	<p>Preferred Alternative</p> <p>Design Features</p> <ul style="list-style-type: none"> — Permanent Impact Limit - - - Temporary Impact Limit - - - Proposed Right of Way — Track Alignment 	<p>Proposed Utility</p> <ul style="list-style-type: none"> — Proposed Electrical — Proposed Natural Gas — Proposed Oil — Proposed Sewer — Proposed Storm Drain — Proposed Water - - - Utility Easement Area 	<p>Parcel Acquisition</p> <ul style="list-style-type: none"> — Full Acquisition — Partial Acquisition — TCE Parcels 	<p>Renewable Energy and Well</p> <ul style="list-style-type: none"> ● Oil Well ● Water Well ● Windmill ▭ Solar Farm ▭ Wind Farm Substation 	<p>Sheet Index</p> 	<p>Bakersfield to Palmdale Parcel Acquisitions Sheet 30 of 119</p> <p>Potential Property Acquisition and Easements Preferred Alternative</p>
---	--	--	---	---	--	---

FILE: Y:\HSR_BPR\GIS\MXDs\Summary\Project\Description\ParcelAcquisitions\PreferredAlt\Mapbook_1-40.mxd (2/1/2021)



SOURCE: Bing (2018); CHSRA (4/2016, 6/2016, 2/2017, 12/2019, 7/2020)

  	<p>Preferred Alternative</p> <p>Design Features</p> <ul style="list-style-type: none"> — Permanent Impact Limit - - - Temporary Impact Limit - - - Proposed Right of Way — Track Alignment 	<p>Proposed Utility</p> <ul style="list-style-type: none"> - - - Proposed Electrical - - - Proposed Natural Gas - - - Proposed Oil - - - Proposed Sewer - - - Proposed Storm Drain - - - Proposed Water - - - Utility Easement Area 	<p>Parcel Acquisition</p> <ul style="list-style-type: none"> ■ Full Acquisition ■ Partial Acquisition ■ TCE □ Parcels 	<p>Renewable Energy and Well</p> <ul style="list-style-type: none"> ● Oil Well ● Water Well ● Windmill ■ Solar Farm ■ Wind Farm Substation 	<p>Sheet Index</p>  <p>Bakersfield to Palmdale Parcel Acquisitions Sheet 31 of 119</p> <p>Potential Property Acquisition and Easements Preferred Alternative</p>
	<p>California High-Speed Rail Project Environmental Document Bakersfield to Palmdale Project Section</p>				



FILE: Y:\HSR_BPT\GIS\MXDs\Summary\Project\Description\ParcelAcquisitions\PreferredAlt\Mapbook_1-40.mxd (2/1/2021)

SOURCE: Bing (2018); CHSRA (4/2016, 6/2016, 2/2017, 12/2019, 7/2020)

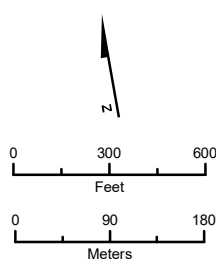
	Preferred Alternative			
	Design Features			
Permanent Impact Limit Temporary Impact Limit Proposed Right of Way Track Alignment	Proposed Utility Proposed Electrical Proposed Natural Gas Proposed Oil Proposed Sewer Proposed Storm Drain Proposed Water Utility Easement Area		Parcel Acquisition Full Acquisition Partial Acquisition TCE Parcels	
 	Renewable Energy and Well Oil Well Water Well Windmill Solar Farm Wind Farm Substation			

Bakersfield to Palmdale Parcel Acquisitions
 Sheet 32 of 119
 Potential Property Acquisition and Easements Preferred Alternative



FILE: Y:\HSR_BPT\GIS\MXDs\Summary\Project\Description\ParcelAcquisitions\PreferredAlt\Mapbook_1-40.mxd (2/1/2021)

SOURCE: Bing (2018); CHSRA (4/2016, 6/2016, 2/2017, 12/2019, 7/2020)



Preferred Alternative

Design Features

- Permanent Impact Limit
- - - Temporary Impact Limit
- - - Proposed Right of Way
- Track Alignment

Proposed Utility

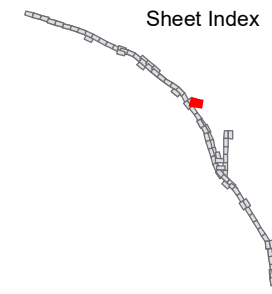
- Proposed Electrical
- Proposed Natural Gas
- Proposed Oil
- Proposed Sewer
- Proposed Storm Drain
- Proposed Water
- - - Utility Easement Area

Parcel Acquisition

- Full Acquisition
- Partial Acquisition
- TCE
- Parcels

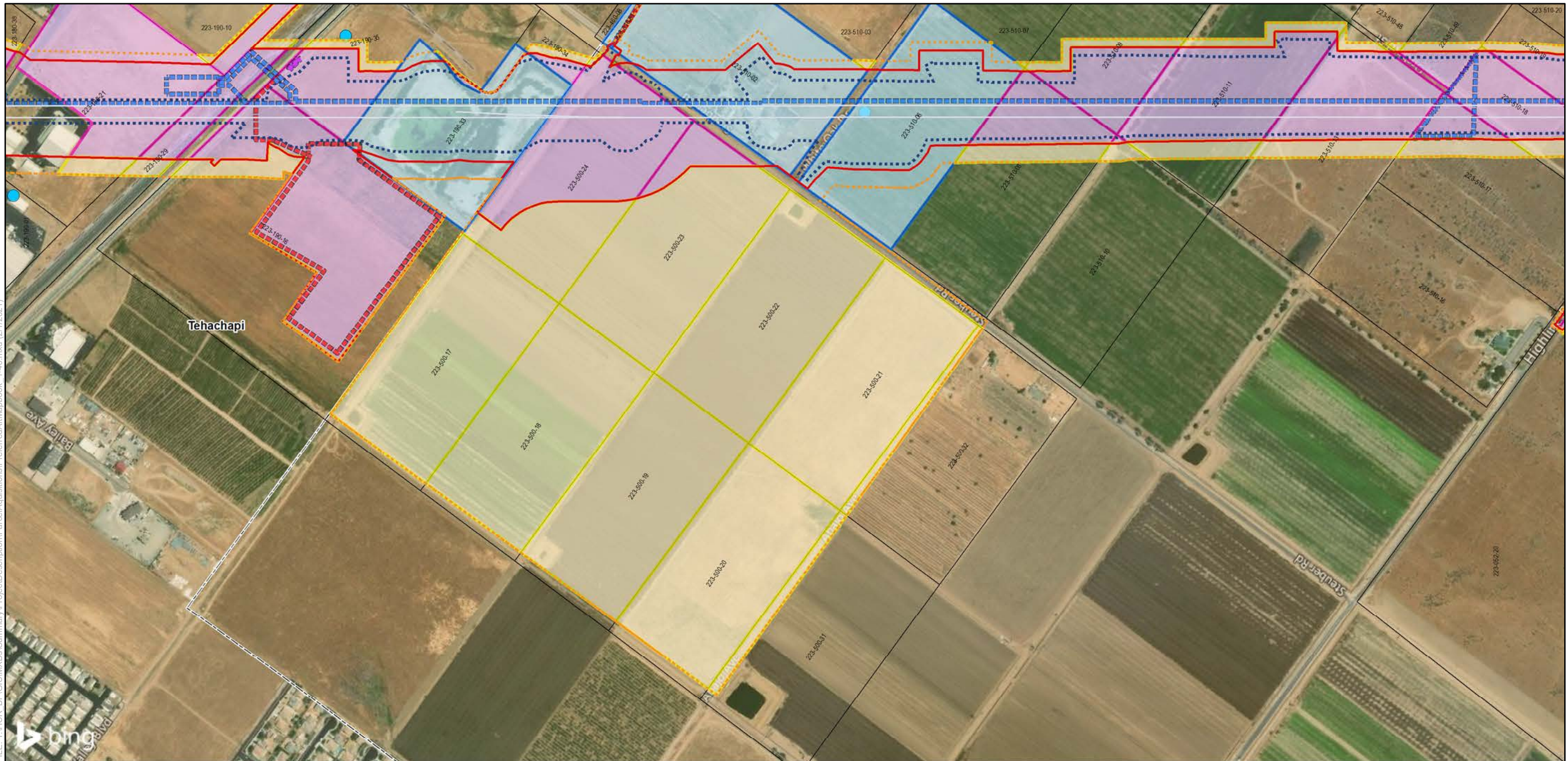
Renewable Energy and Well

- Oil Well
- Water Well
- Windmill
- ▭ Solar Farm
- ▭ Wind Farm Substation



**Bakersfield to Palmdale
Parcel Acquisitions**
Sheet 33 of 119

Potential Property
Acquisition and Easements
Preferred Alternative

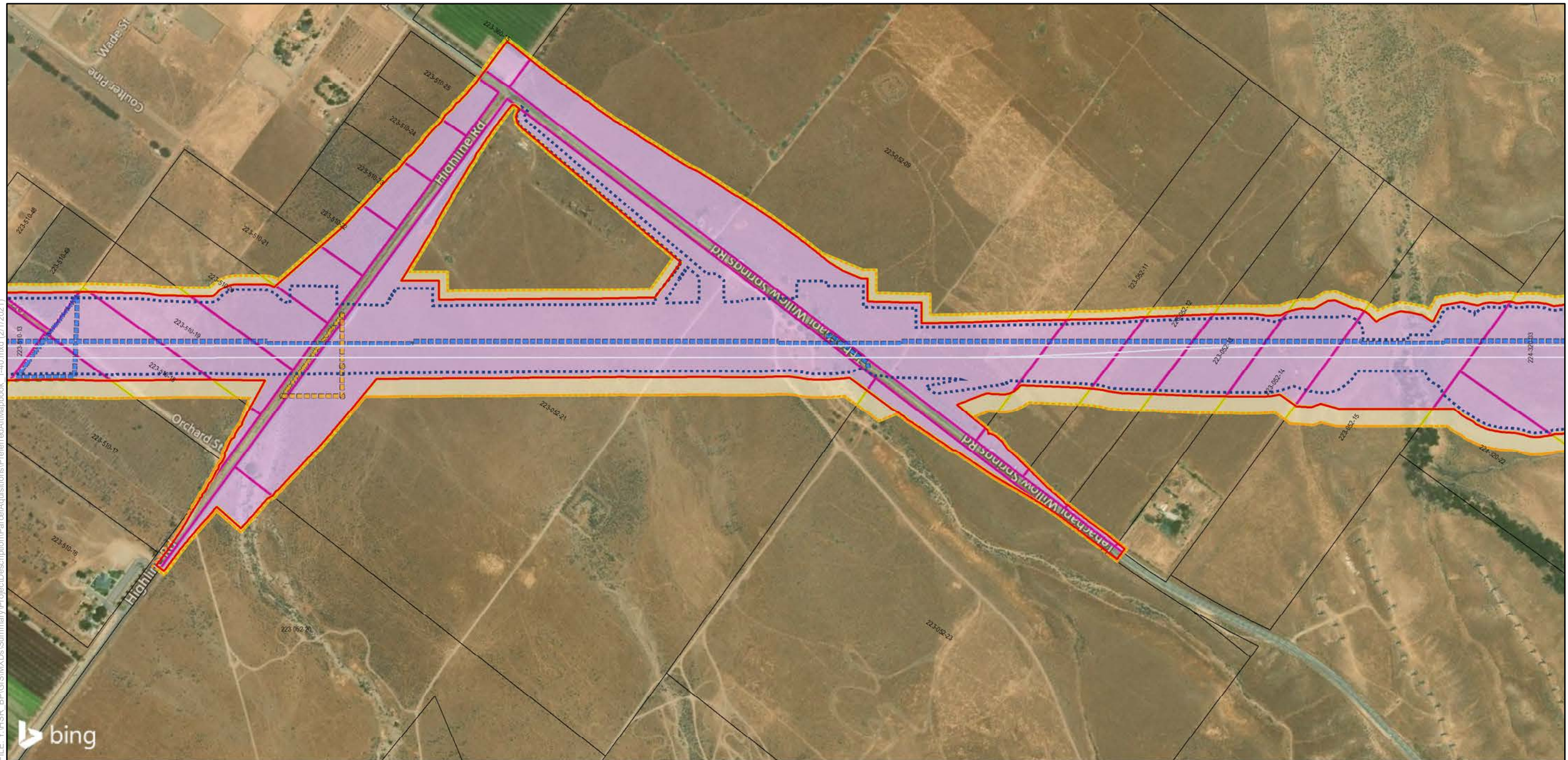


SOURCE: Bing (2018); CHSRA (4/2016, 6/2016, 2/2017, 12/2019, 7/2020)

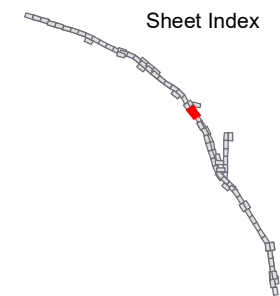
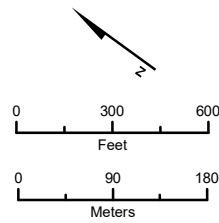
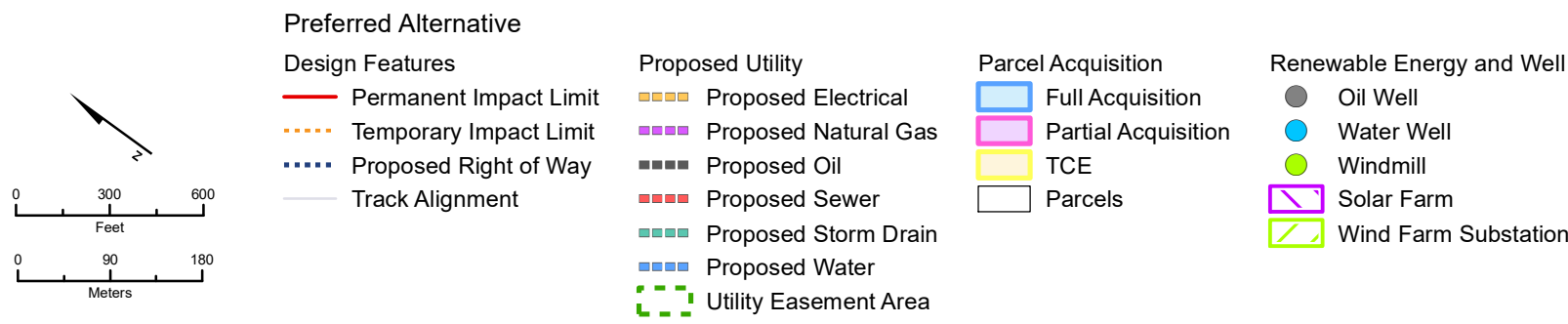
	Preferred Alternative			
	Design Features			
0 300 600 Feet	<ul style="list-style-type: none"> — Permanent Impact Limit - - - Temporary Impact Limit - - - Proposed Right of Way — Track Alignment 	<ul style="list-style-type: none"> - - - Proposed Electrical - - - Proposed Natural Gas - - - Proposed Oil - - - Proposed Sewer - - - Proposed Storm Drain - - - Proposed Water - - - Utility Easement Area 	<ul style="list-style-type: none"> ■ Full Acquisition ■ Partial Acquisition ■ TCE □ Parcels 	<ul style="list-style-type: none"> ● Oil Well ● Water Well ● Windmill ■ Solar Farm ■ Wind Farm Substation
0 90 180 Meters				

**Bakersfield to Palmdale
Parcel Acquisitions**
Sheet 34 of 119

Potential Property
Acquisition and Easements
Preferred Alternative

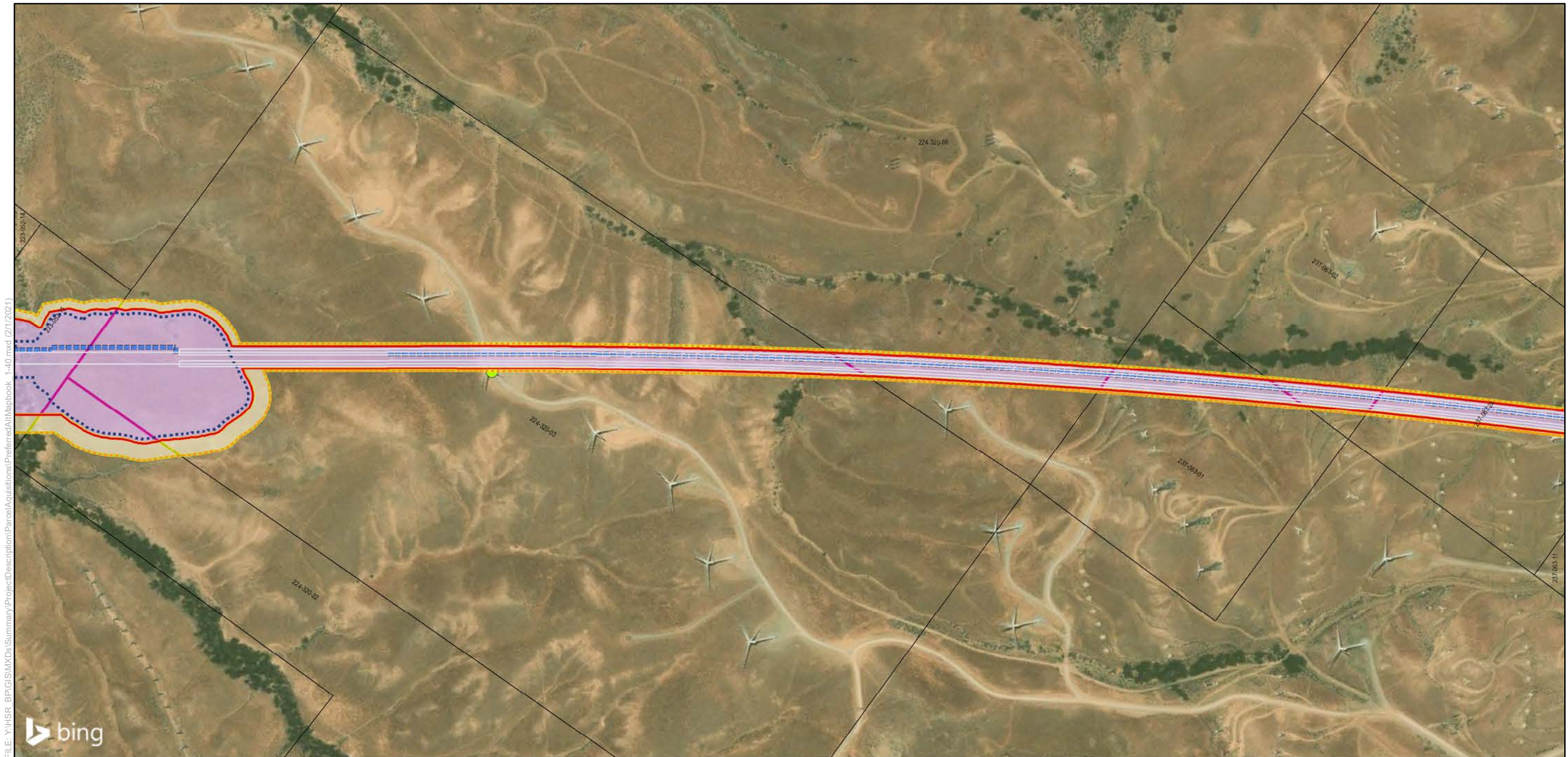


SOURCE: Bing (2018); CHSRA (4/2016, 6/2016, 2/2017, 12/2019, 7/2020)




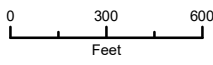
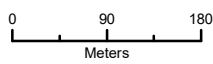
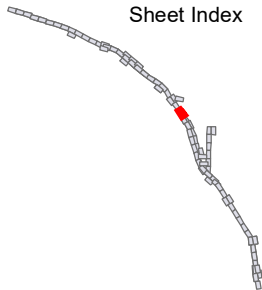
**Bakersfield to Palmdale
Parcel Acquisitions**
Sheet 35 of 119

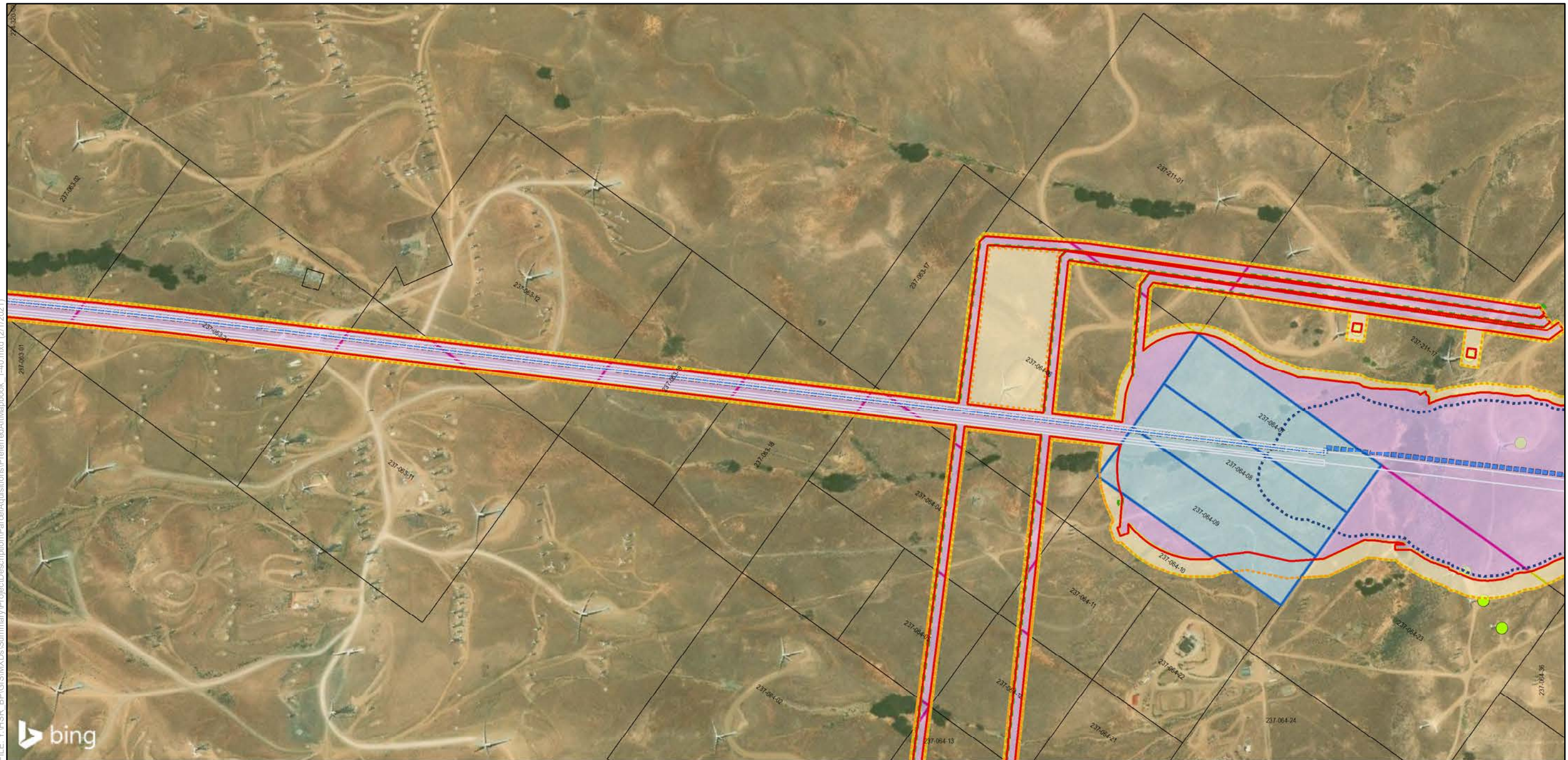
Potential Property
Acquisition and Easements
Preferred Alternative



FILE: Y:\HSR_BP\GIS\MXDs\Summary\Project\Description\ParcelAcquisitions\PreferredAlt\Mapbook_1-40.mxd (2/1/2021)

SOURCE: Bing (2018); CHSRA (4/2016, 6/2016, 2/2017, 12/2019, 7/2020)

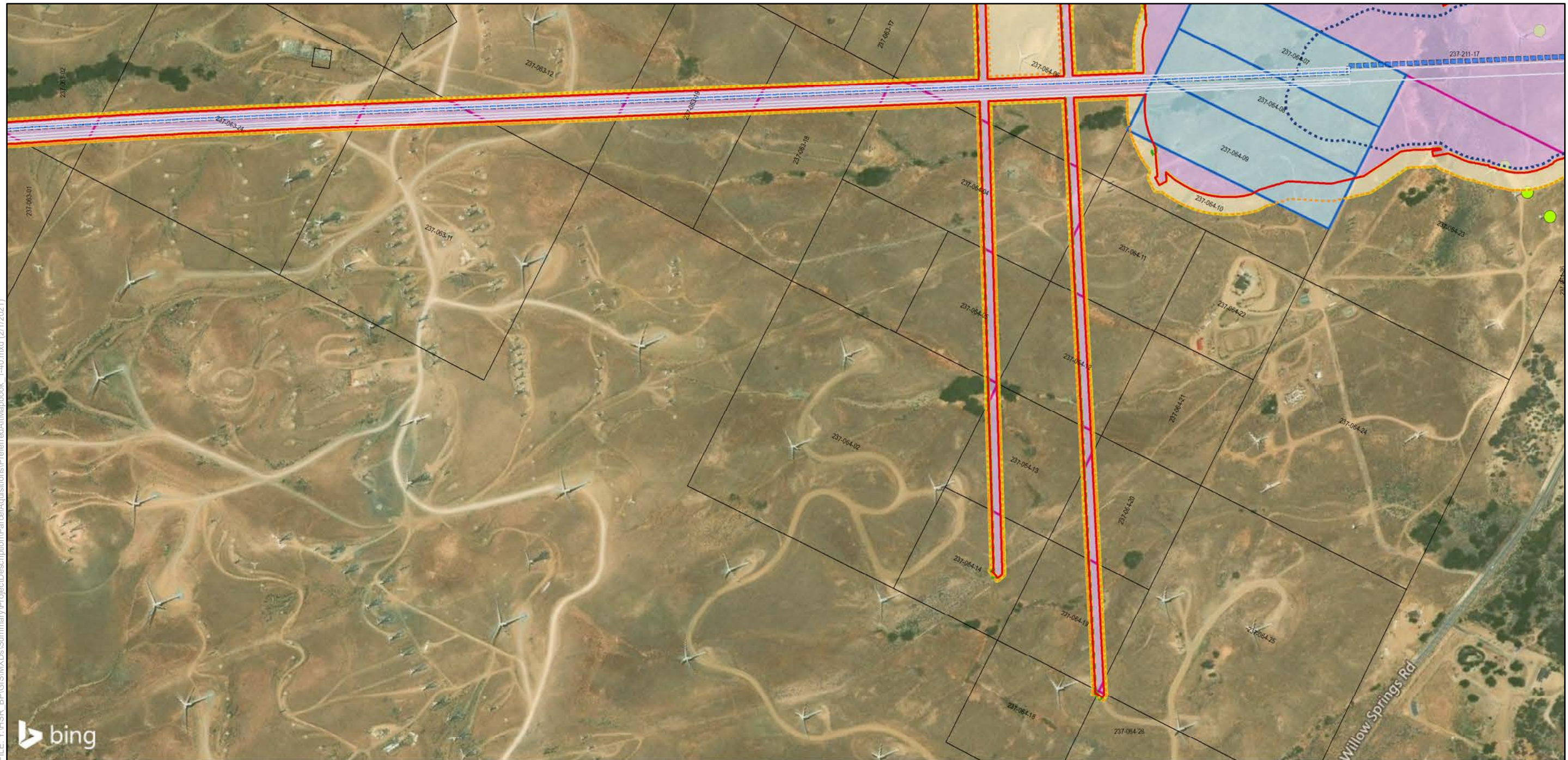
  	<p>Preferred Alternative</p> <p>Design Features</p> <ul style="list-style-type: none"> — Permanent Impact Limit - - - Temporary Impact Limit - - - Proposed Right of Way — Track Alignment 	<p>Proposed Utility</p> <ul style="list-style-type: none"> - - - Proposed Electrical - - - Proposed Natural Gas - - - Proposed Oil - - - Proposed Sewer - - - Proposed Storm Drain - - - Proposed Water - - - Utility Easement Area 	<p>Parcel Acquisition</p> <ul style="list-style-type: none"> □ Full Acquisition □ Partial Acquisition □ TCE □ Parcels 	<p>Renewable Energy and Well</p> <ul style="list-style-type: none"> ● Oil Well ● Water Well ● Windmill □ Solar Farm □ Wind Farm Substation 	<p>Sheet Index</p> 	<p>Bakersfield to Palmdale Parcel Acquisitions Sheet 36 of 119</p> <p>Potential Property Acquisition and Easements Preferred Alternative</p>
---	---	--	---	---	---	---



FILE: Y:\HSR_BF\GIS\MXDs\Summary\Project\Description\ParcelAcquisitions\PreferredAlt\Mapbook_1-40.mxd (2/1/2021)

SOURCE: Bing (2018); CHSRA (4/2016, 6/2016, 2/2017, 12/2019, 7/2020)

	Preferred Alternative			
	Design Features			
0 300 600	Proposed Electrical	Parcel Acquisition	Renewable Energy and Well	
0 90 180	Proposed Natural Gas	Full Acquisition	Oil Well	
Feet	Proposed Oil	Partial Acquisition	Water Well	Bakersfield to Palmdale Parcel Acquisitions Sheet 37 of 119
0 90 180	Proposed Sewer	TCE	Windmill	
Meters	Proposed Storm Drain	Parcels	Solar Farm	Potential Property Acquisition and Easements Preferred Alternative
	Proposed Water		Wind Farm Substation	
	Utility Easement Area			

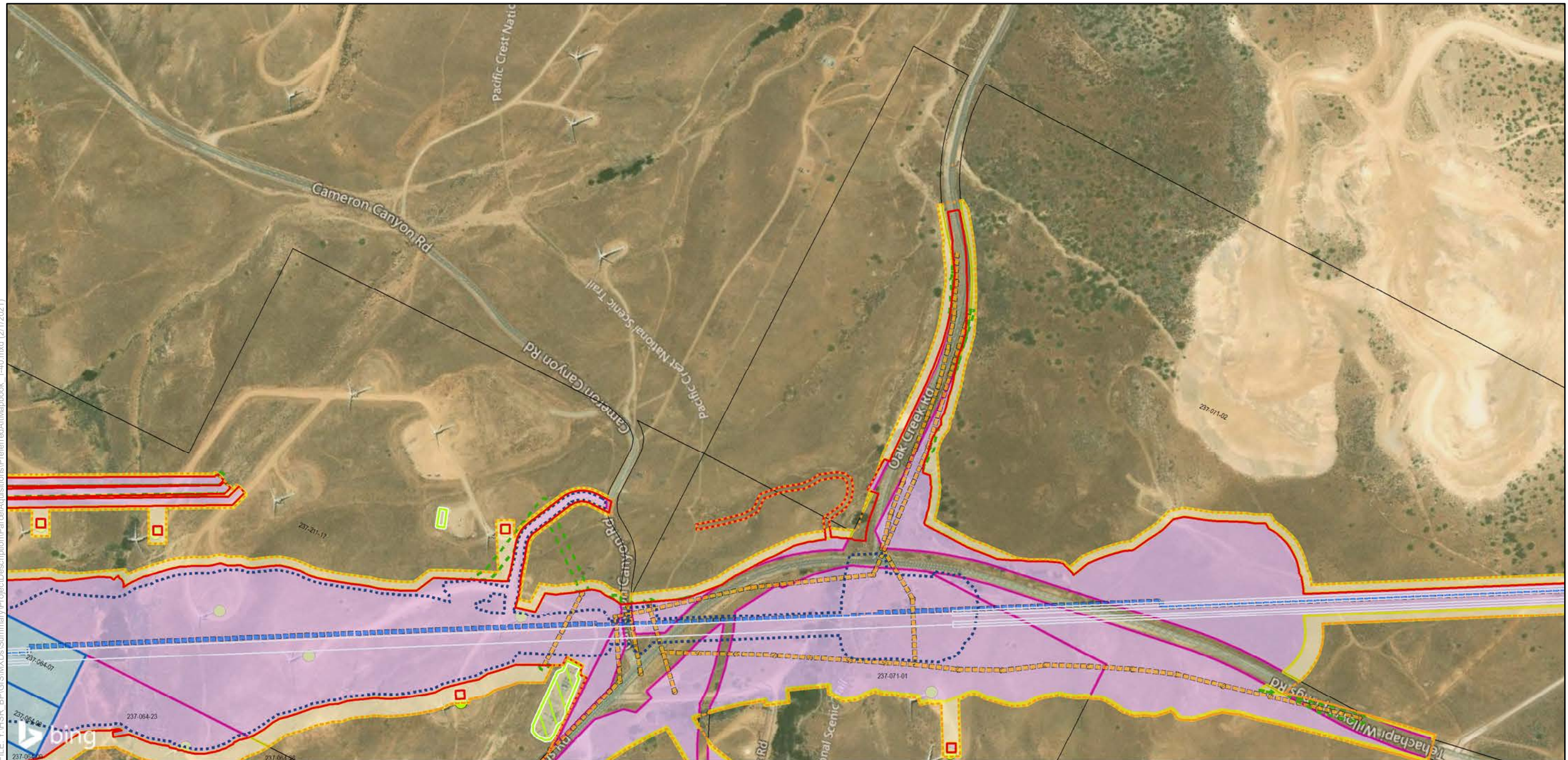


FILE: Y:\HSR_BF\GIS\MXDs\Summary\Project\Description\ParcelAcquisitions\PreferredAlt\Mapbook_1-40.mxd (2/1/2021)

SOURCE: Bing (2018); CHSRA (4/2016, 6/2016, 2/2017, 12/2019, 7/2020)


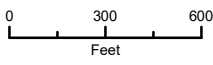
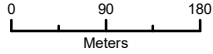
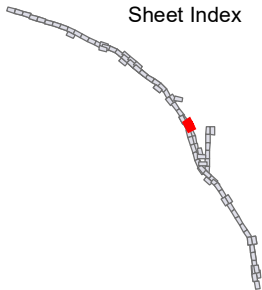


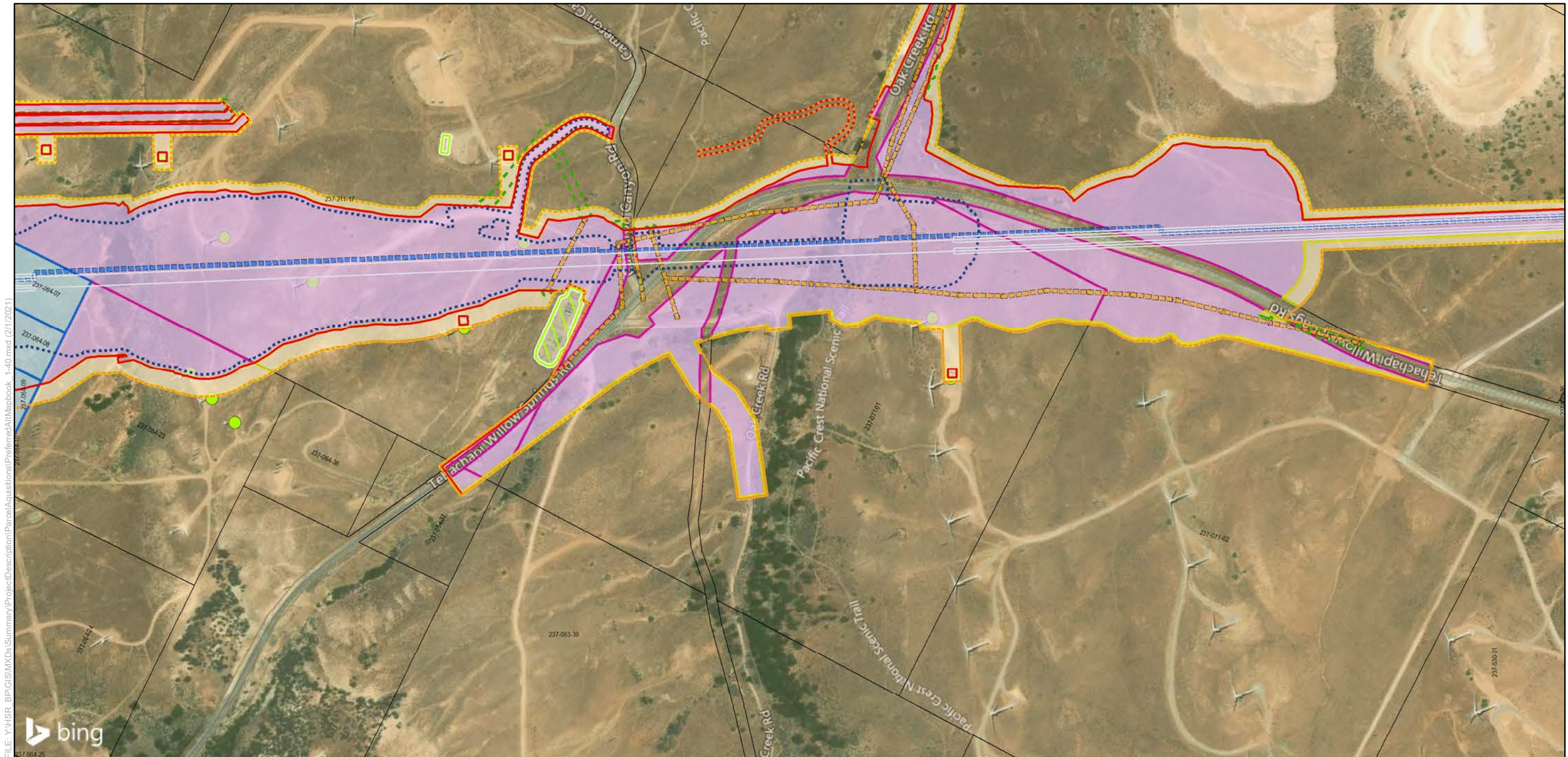
	<p>Preferred Alternative</p> <p>Design Features</p> <ul style="list-style-type: none"> — Permanent Impact Limit - - - Temporary Impact Limit - - - - Proposed Right of Way — Track Alignment 	<p>Proposed Utility</p> <ul style="list-style-type: none"> Proposed Electrical Proposed Natural Gas Proposed Oil Proposed Sewer Proposed Storm Drain Proposed Water Utility Easement Area 	<p>Parcel Acquisition</p> <ul style="list-style-type: none"> Full Acquisition Partial Acquisition TCE Parcels 	<p>Renewable Energy and Well</p> <ul style="list-style-type: none"> ● Oil Well ● Water Well ● Windmill Solar Farm Wind Farm Substation 	<p>Sheet Index</p> <p>Bakersfield to Palmdale Parcel Acquisitions Sheet 38 of 119</p> <p>Potential Property Acquisition and Easements Preferred Alternative</p>
	<p>California High-Speed Rail Project Environmental Document Bakersfield to Palmdale Project Section</p>				



FILE: Y:\HSR_BF\GIS\MXDs\Summary\Project\Description\ParcelAcquisitions\PreferredAlt\Mapbook_1-40.mxd (2/1/2021)

SOURCE: Bing (2018); CHSRA (4/2016, 6/2016, 2/2017, 12/2019, 7/2020)

  	<p>Preferred Alternative</p> <p>Design Features</p> <ul style="list-style-type: none"> — Permanent Impact Limit - - - Temporary Impact Limit - - - Proposed Right of Way — Track Alignment 	<p>Proposed Utility</p> <ul style="list-style-type: none"> - - - Proposed Electrical - - - Proposed Natural Gas - - - Proposed Oil - - - Proposed Sewer - - - Proposed Storm Drain - - - Proposed Water - - - Utility Easement Area 	<p>Parcel Acquisition</p> <ul style="list-style-type: none"> ■ Full Acquisition ■ Partial Acquisition ■ TCE □ Parcels 	<p>Renewable Energy and Well</p> <ul style="list-style-type: none"> ● Oil Well ● Water Well ● Windmill ▨ Solar Farm ▨ Wind Farm Substation 	<p>Sheet Index</p> 	<p>Bakersfield to Palmdale Parcel Acquisitions Sheet 39 of 119</p> <p>Potential Property Acquisition and Easements Preferred Alternative</p>
---	---	--	---	--	--	---



FILE: Y:\HSR_BP\GIS\MXDs\Summary\Project\Description\ParcelAcquisitions\PreferredAlt\Mapbook_1-40.mxd (2/1/2021)
 SOURCE: Bing (2018); CHSRA (4/2016, 6/2016, 2/2017, 12/2019, 7/2020)



Preferred Alternative

Design Features

- Permanent Impact Limit
- Temporary Impact Limit
- Proposed Right of Way
- Track Alignment

Proposed Utility

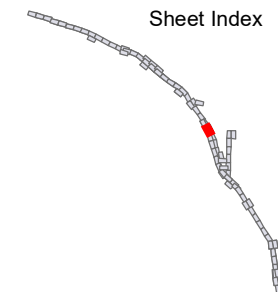
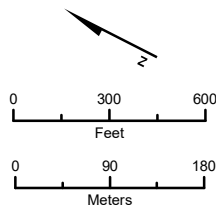
- Proposed Electrical
- Proposed Natural Gas
- Proposed Oil
- Proposed Sewer
- Proposed Storm Drain
- Proposed Water
- Utility Easement Area

Parcel Acquisition

- Full Acquisition
- Partial Acquisition
- TCE
- Parcels


Renewable Energy and Well

- Oil Well
- Water Well
- Windmill
- ▭ Solar Farm
- ▭ Wind Farm Substation



**Bakersfield to Palmdale
Parcel Acquisitions**
Sheet 40 of 119

Potential Property
Acquisition and Easements
Preferred Alternative



SOURCE: Bing (2018); CHSRA (4/2016, 6/2016, 2/2017, 12/2019, 7/2020)

Preferred Alternative

Design Features

- Permanent Impact Limit
- - - Temporary Impact Limit
- - - Proposed Right of Way
- Track Alignment

Proposed Utility

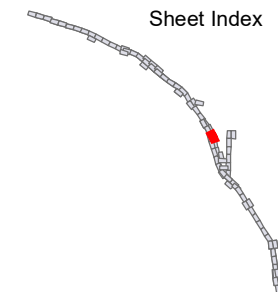
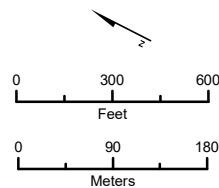
- Proposed Electrical
- Proposed Natural Gas
- Proposed Oil
- Proposed Sewer
- Proposed Storm Drain
- Proposed Water
- - - Utility Easement Area

Parcel Acquisition

- Full Acquisition
- Partial Acquisition
- TCE
- Parcels

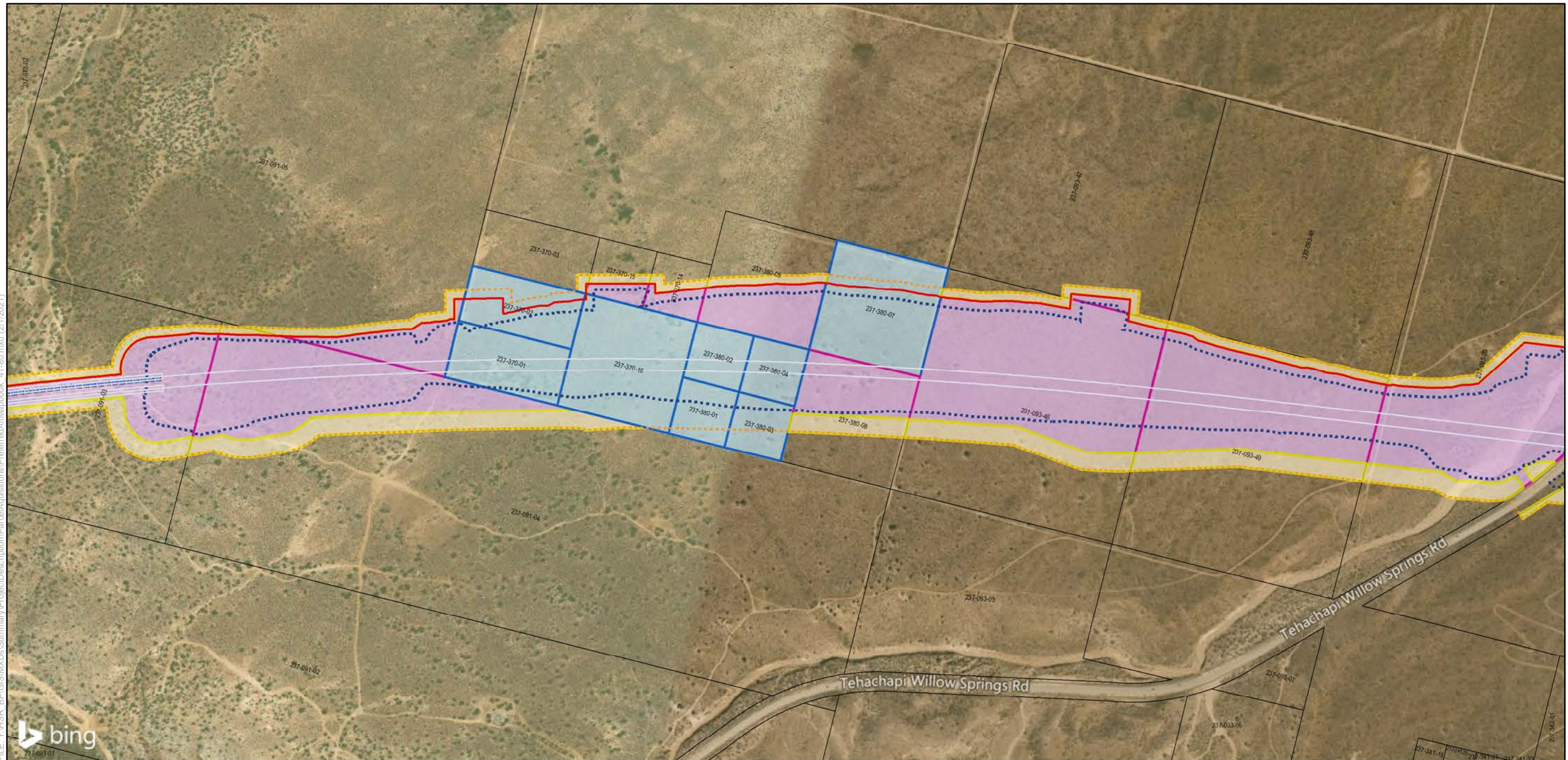
Renewable Energy and Well

- Oil Well
- Water Well
- Windmill
- ▭ Solar Farm
- ▭ Wind Farm Substation



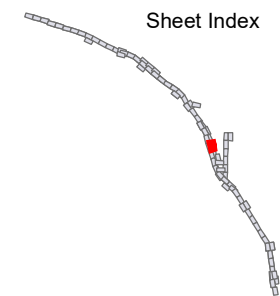
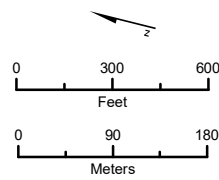
**Bakersfield to Palmdale
Parcel Acquisitions**
Sheet 41 of 119

Potential Property
Acquisition and Easements
Preferred Alternative



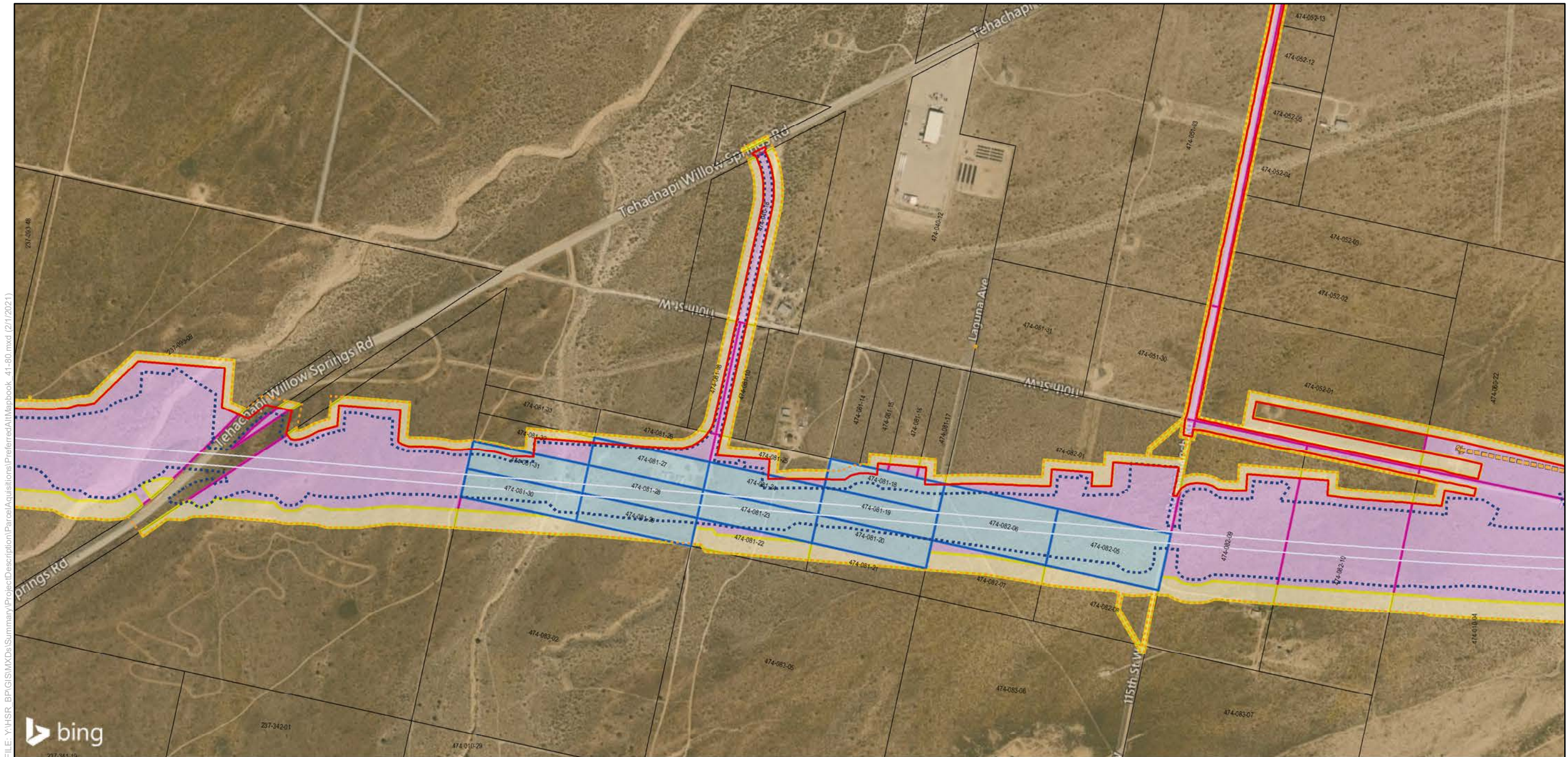
SOURCE: Bing (2018); CHSRA (4/2016, 6/2016, 2/2017, 12/2019, 7/2020)

Preferred Alternative		Parcel Acquisition		Renewable Energy and Well	
Design Features		Proposed Utility		Parcel Acquisition	
	Permanent Impact Limit		Proposed Electrical		Full Acquisition
	Temporary Impact Limit		Proposed Natural Gas		Partial Acquisition
	Proposed Right of Way		Proposed Oil		TCE
	Track Alignment		Proposed Sewer		Parcels
			Proposed Storm Drain		
			Proposed Water		
			Utility Easement Area		
					Oil Well
					Water Well
					Windmill
					Solar Farm
					Wind Farm Substation




**Bakersfield to Palmdale
Parcel Acquisitions**
Sheet 42 of 119

Potential Property
Acquisition and Easements
Preferred Alternative



FILE: Y:\HSR_BP\GIS\MXDs\Summary\Project\Description\ParcelAcquisitions\PreferredAlt\Mapbook_41-80.mxd (2/17/2021)

SOURCE: Bing (2018); CHSRA (4/2016, 6/2016, 2/2017, 12/2019, 7/2020)



Preferred Alternative

Design Features

- Permanent Impact Limit
- - - Temporary Impact Limit
- - - Proposed Right of Way
- Track Alignment

Proposed Utility

- Proposed Electrical
- Proposed Natural Gas
- Proposed Oil
- Proposed Sewer
- Proposed Storm Drain
- Proposed Water
- Utility Easement Area

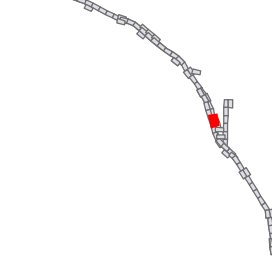
Parcel Acquisition

- Full Acquisition
- Partial Acquisition
- TCE
- Parcels

Renewable Energy and Well

- Oil Well
- Water Well
- Windmill
- Solar Farm
- Wind Farm Substation

Sheet Index



Bakersfield to Palmdale Parcel Acquisitions
Sheet 43 of 119

Potential Property Acquisition and Easements Preferred Alternative



SOURCE: Bing (2018); CHSRA (4/2016, 6/2016, 2/2017, 12/2019, 7/2020)

Preferred Alternative

Design Features

- Permanent Impact Limit
- - - Temporary Impact Limit
- - - Proposed Right of Way
- Track Alignment

Proposed Utility

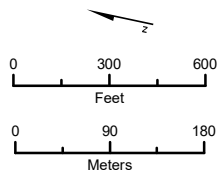
- Proposed Electrical
- Proposed Natural Gas
- Proposed Oil
- Proposed Sewer
- Proposed Storm Drain
- Proposed Water
- - - Utility Easement Area

Parcel Acquisition

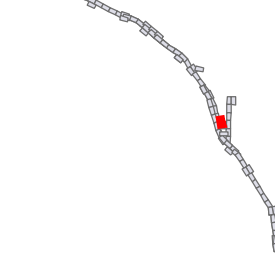
- Full Acquisition
- Partial Acquisition
- TCE
- Parcels

Renewable Energy and Well

- Oil Well
- Water Well
- Windmill
- ▭ Solar Farm
- ▭ Wind Farm Substation

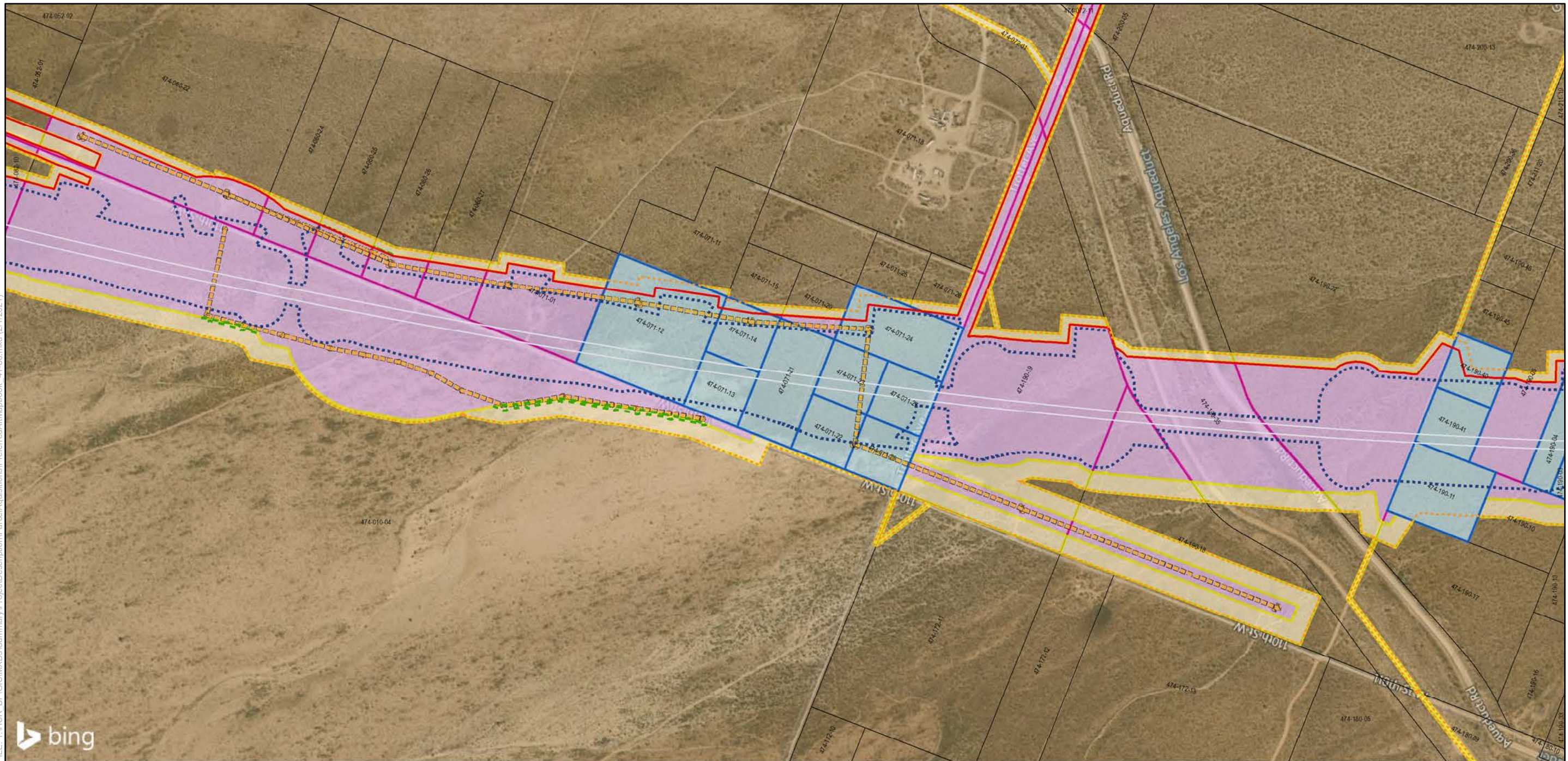


Sheet Index



Bakersfield to Palmdale Parcel Acquisitions
Sheet 44 of 119

Potential Property Acquisition and Easements Preferred Alternative



FILE: Y:\HSR_BF\GIS\MXDs\Summary\Project\Description\ParcelAcquisitions\PreferredAlt\Mapbook_41-80.mxd (2/17/2021)

SOURCE: Bing (2018); CHSRA (4/2016, 6/2016, 2/2017, 12/2019, 7/2020)



Preferred Alternative

Design Features

- Permanent Impact Limit
- - - Temporary Impact Limit
- - - Proposed Right of Way
- Track Alignment

Proposed Utility

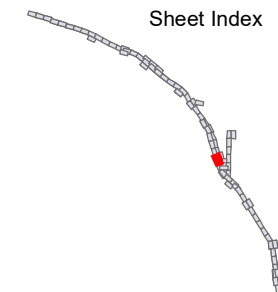
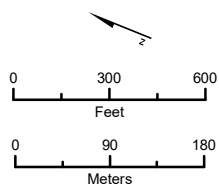
- Proposed Electrical
- Proposed Natural Gas
- Proposed Oil
- Proposed Sewer
- Proposed Storm Drain
- Proposed Water
- - - Utility Easement Area

Parcel Acquisition

- Full Acquisition
- Partial Acquisition
- TCE
- Parcels

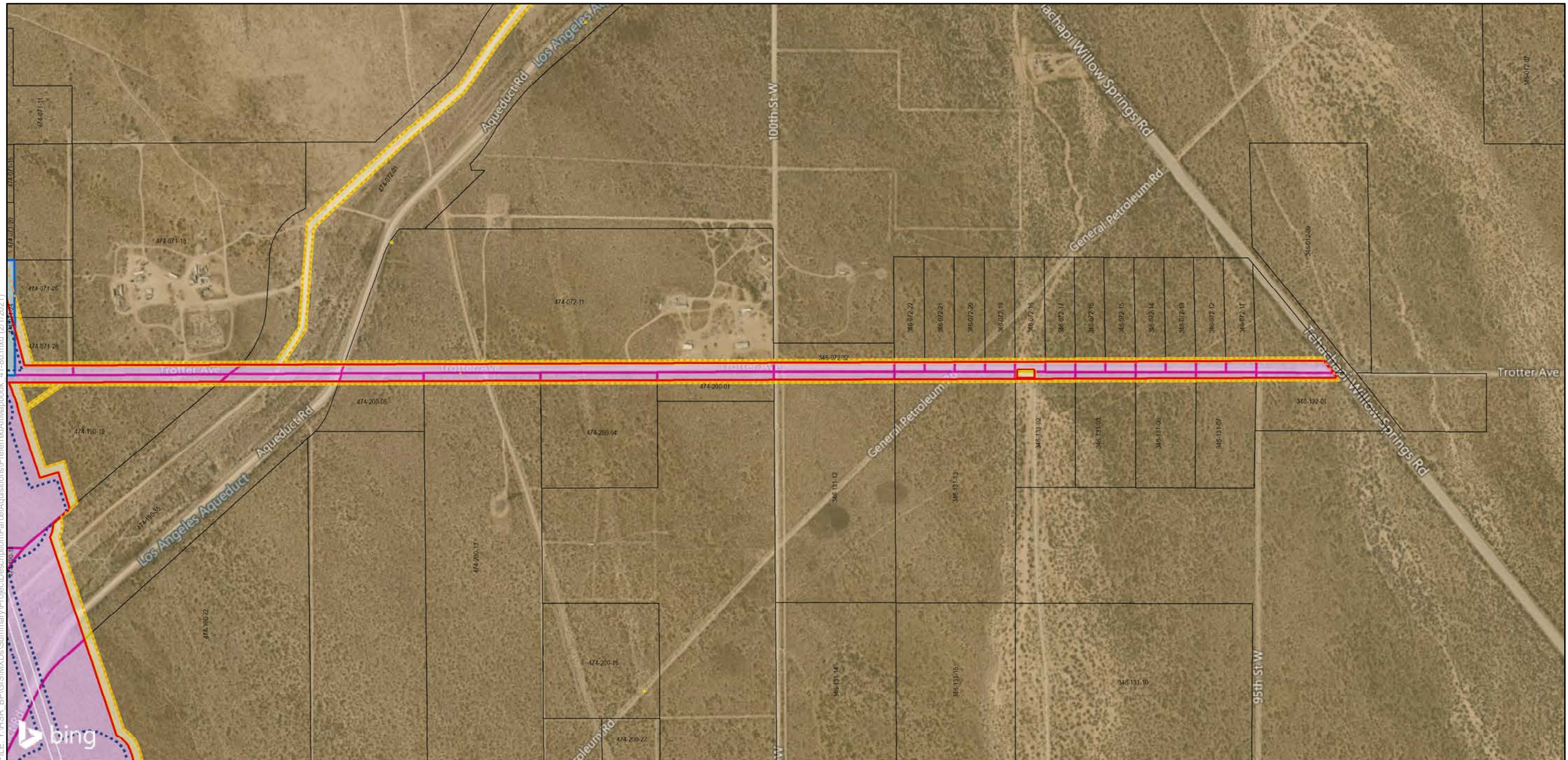
Renewable Energy and Well

- Oil Well
- Water Well
- Windmill
- ▭ Solar Farm
- ▭ Wind Farm Substation



**Bakersfield to Palmdale
Parcel Acquisitions**
Sheet 45 of 119

Potential Property
Acquisition and Easements
Preferred Alternative



SOURCE: Bing (2018); CHSRA (4/2016, 6/2016, 2/2017, 12/2019, 7/2020)

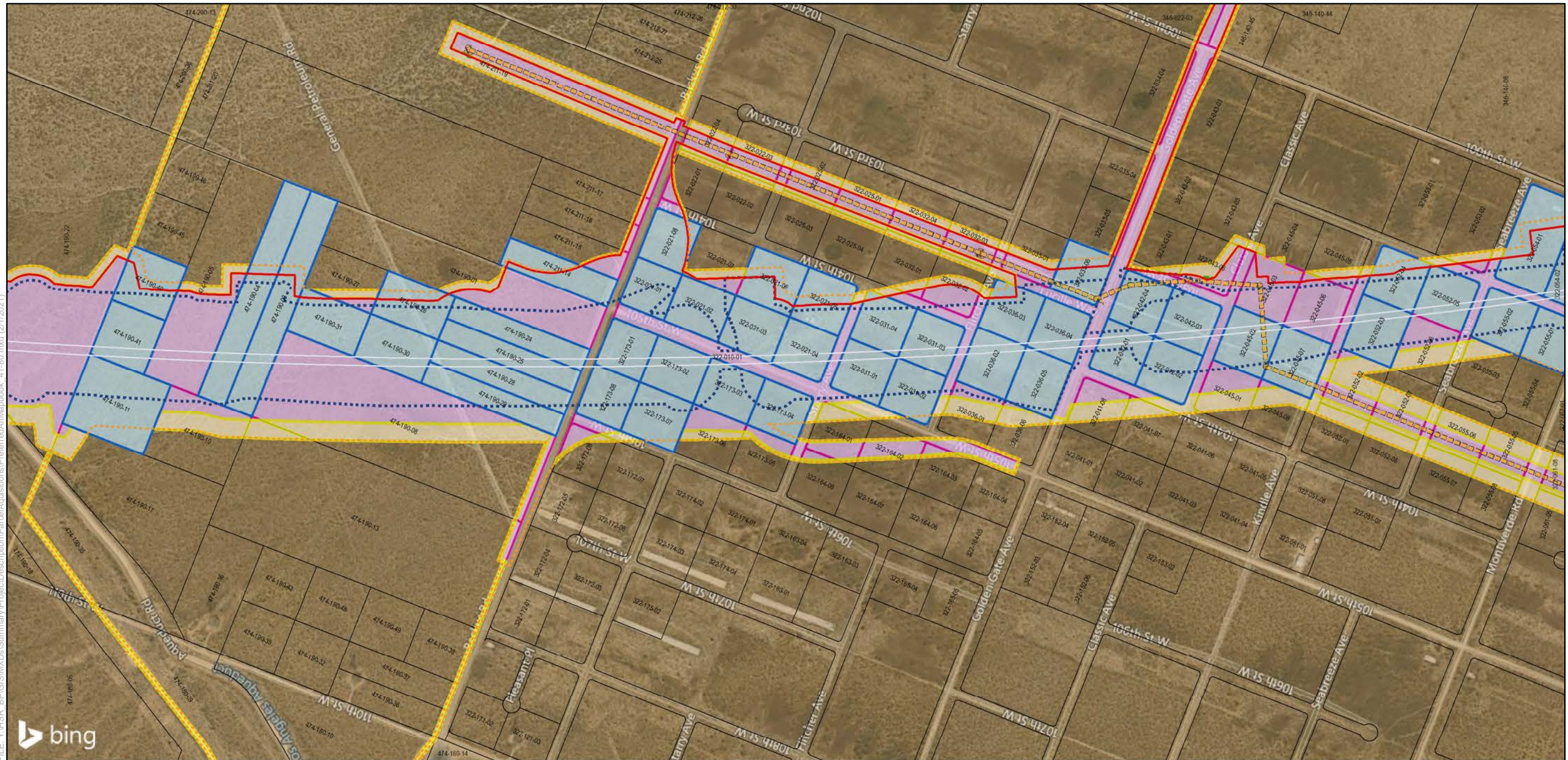
Preferred Alternative

<p>Design Features</p> <ul style="list-style-type: none"> — Permanent Impact Limit - - - Temporary Impact Limit - - - - Proposed Right of Way — Track Alignment 	<p>Proposed Utility</p> <ul style="list-style-type: none"> — Proposed Electrical — Proposed Natural Gas — Proposed Oil — Proposed Sewer — Proposed Storm Drain — Proposed Water - - - Utility Easement Area 	<p>Parcel Acquisition</p> <ul style="list-style-type: none"> — Full Acquisition — Partial Acquisition — TCE Parcels 	<p>Renewable Energy and Well</p> <ul style="list-style-type: none"> ● Oil Well ● Water Well ● Windmill Solar Farm Wind Farm Substation
---	---	--	--

Sheet Index

**Bakersfield to Palmdale
Parcel Acquisitions**
Sheet 46 of 119

Potential Property
Acquisition and Easements
Preferred Alternative



SOURCE: Bing (2018); CHSRA (4/2016, 6/2016, 2/2017, 12/2019, 7/2020)

Preferred Alternative

Design Features

- Permanent Impact Limit
- - - Temporary Impact Limit
- - - Proposed Right of Way
- Track Alignment

Proposed Utility

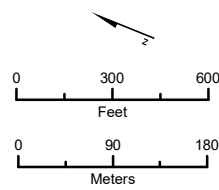
- Proposed Electrical
- Proposed Natural Gas
- Proposed Oil
- Proposed Sewer
- Proposed Storm Drain
- Proposed Water
- - - Utility Easement Area

Parcel Acquisition

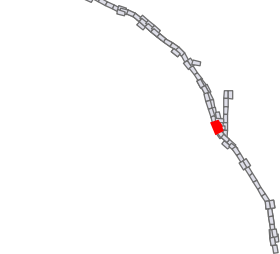
- Full Acquisition
- Partial Acquisition
- TCE
- Parcels

Renewable Energy and Well

- Oil Well
- Water Well
- Windmill
- ▭ Solar Farm
- ▭ Wind Farm Substation

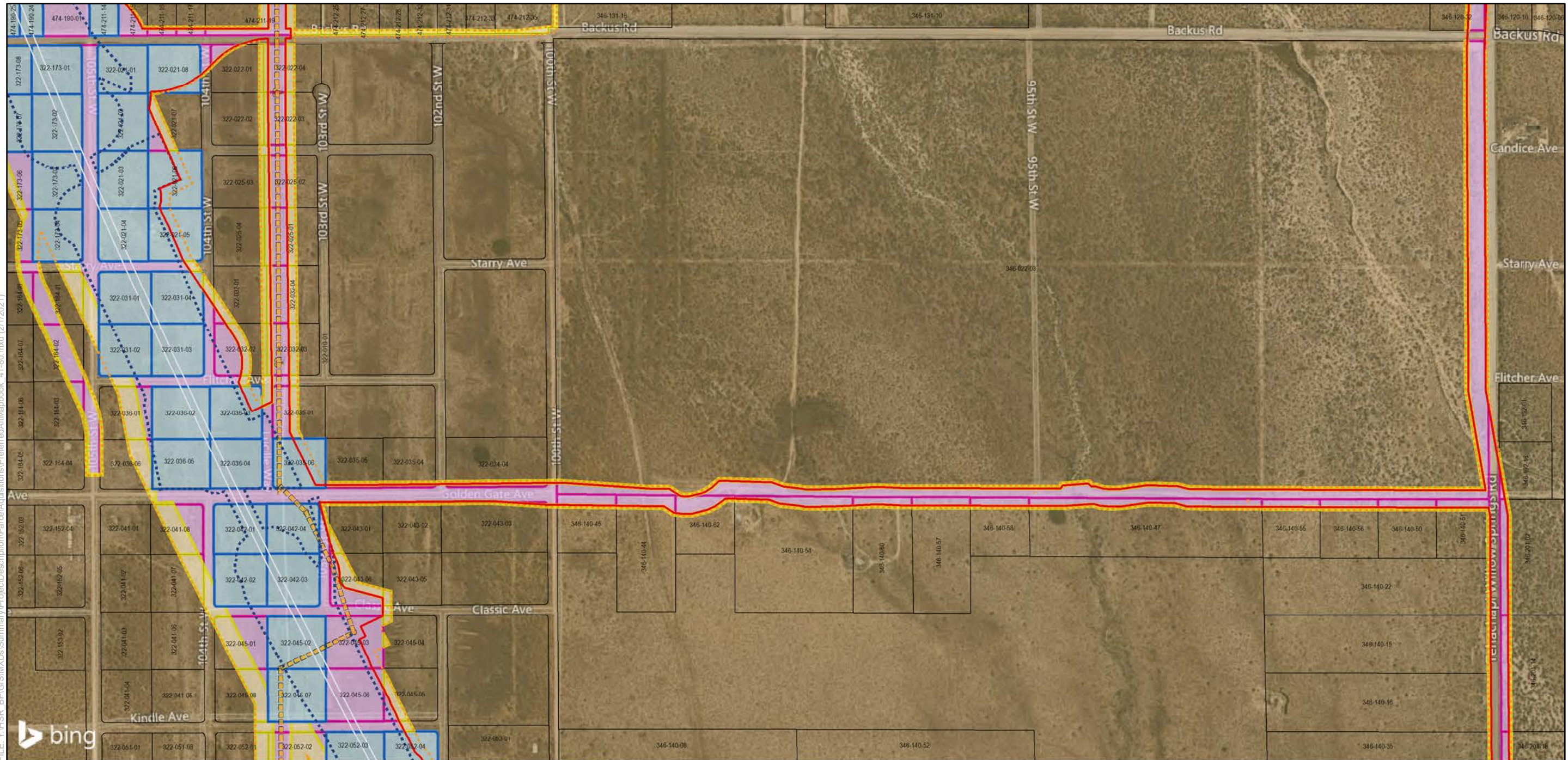


Sheet Index



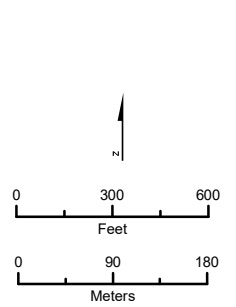
Bakersfield to Palmdale Parcel Acquisitions
Sheet 47 of 119

Potential Property Acquisition and Easements Preferred Alternative



FILE: Y:\HSR_BP\GIS\MXDs\Summary\Project\Description\ParcelAcquisitions\PreferredAlt\Mapbook_41-80.mxd (2/17/2021)

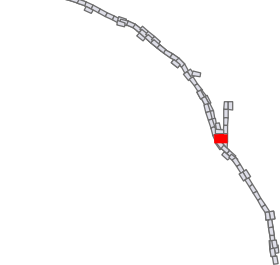
SOURCE: Bing (2018); CHSRA (4/2016, 6/2016, 2/2017, 12/2019, 7/2020)



Preferred Alternative

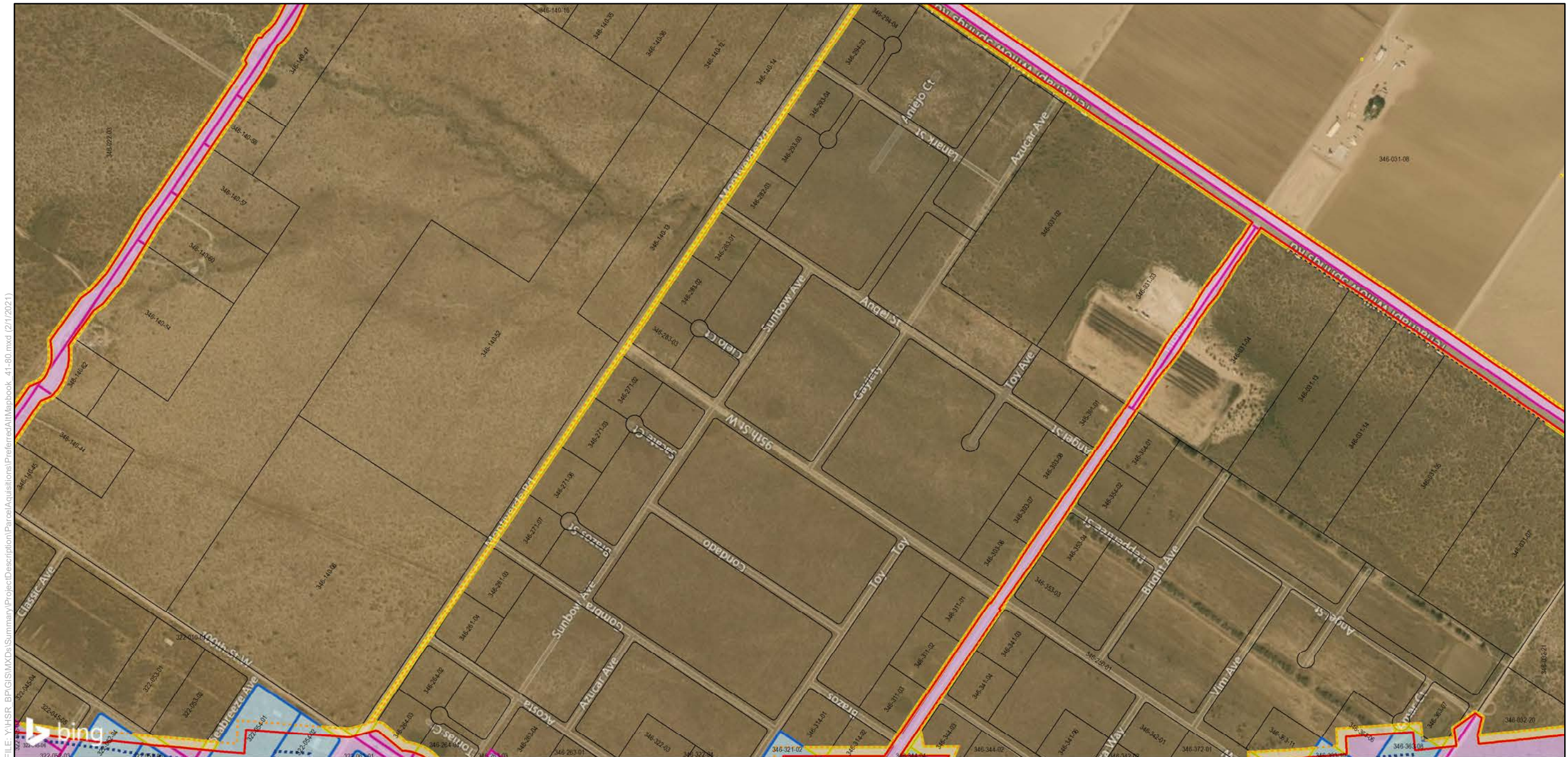
- | | | | |
|------------------------------|-------------------------|---------------------------|----------------------------------|
| Design Features | Proposed Utility | Parcel Acquisition | Renewable Energy and Well |
| — Permanent Impact Limit | — Proposed Electrical | — Full Acquisition | ● Oil Well |
| - - - Temporary Impact Limit | — Proposed Natural Gas | — Partial Acquisition | ● Water Well |
| ⋯ Proposed Right of Way | — Proposed Oil | — TCE | ● Windmill |
| — Track Alignment | — Proposed Sewer | — Parcels | ▭ Solar Farm |
| | — Proposed Storm Drain | | ▭ Wind Farm Substation |
| | — Proposed Water | | |
| | — Utility Easement Area | | |

Sheet Index



Bakersfield to Palmdale Parcel Acquisitions
Sheet 48 of 119

Potential Property Acquisition and Easements Preferred Alternative



FILE: Y:\HSR_BP\GIS\MXD\S\Summary\Project\Description\ParcelAcquisitions\PreferredAltMapbook_41-80.mxd (2/17/2021)

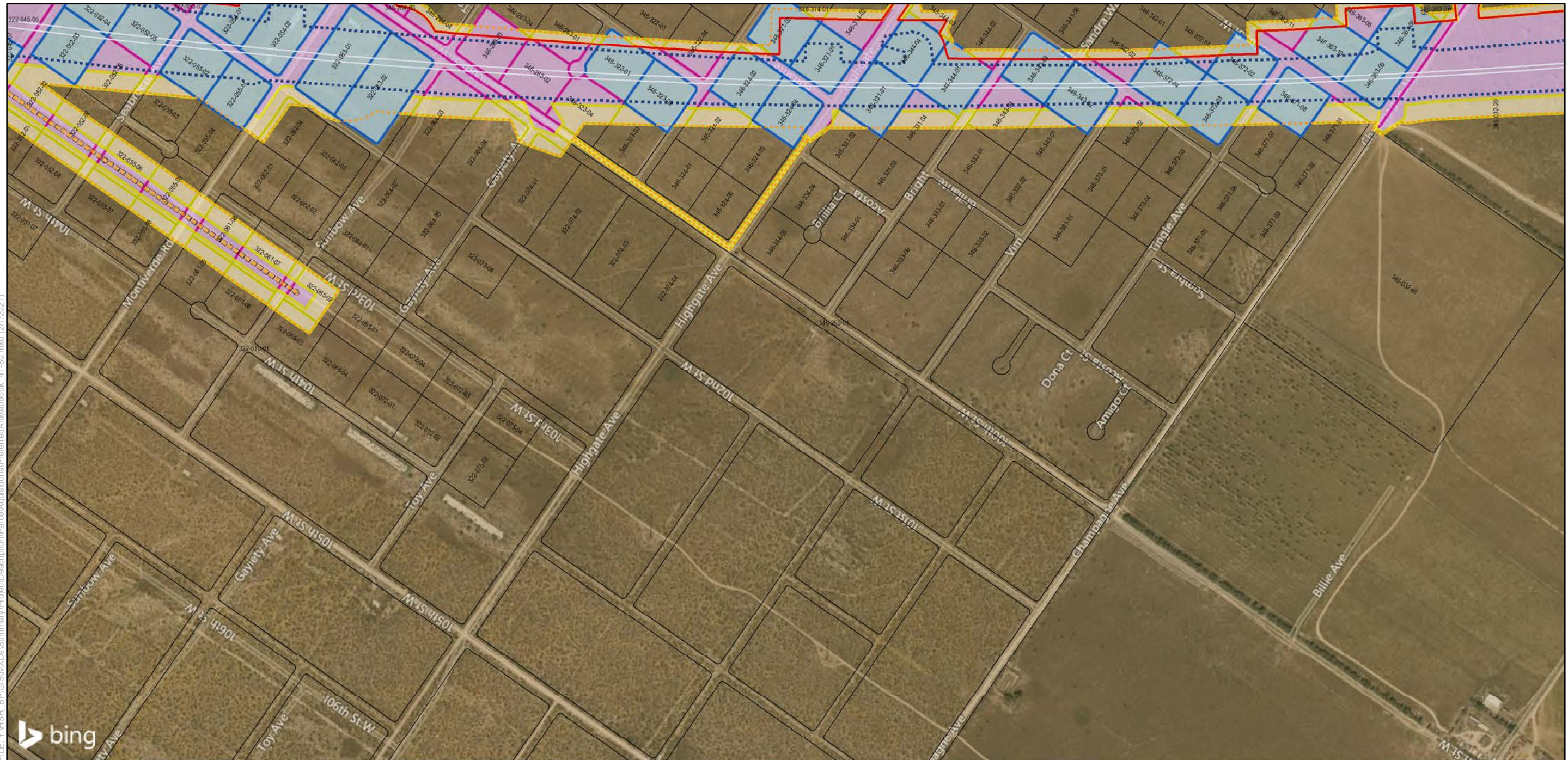
SOURCE: Bing (2018); CHSRA (4/2016, 6/2016, 2/2017, 12/2019, 7/2020)

Preferred Alternative		Parcel Acquisition		Renewable Energy and Well	
Design Features	Proposed Utility	Full Acquisition	Oil Well	Water Well	Windmill
Permanent Impact Limit	Proposed Electrical	Partial Acquisition	Wind Farm Substation	Wind Farm Substation	
Temporary Impact Limit	Proposed Natural Gas	TCE	Parcels		
Proposed Right of Way	Proposed Oil				
Track Alignment	Proposed Sewer				
	Proposed Storm Drain				
	Proposed Water				
	Utility Easement Area				

Sheet Index

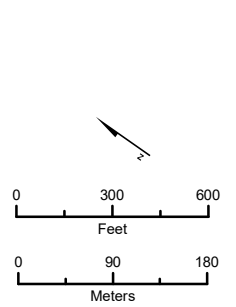
**Bakersfield to Palmdale
Parcel Acquisitions**
Sheet 49 of 119

Potential Property
Acquisition and Easements
Preferred Alternative



FILE: Y:\HSR_BP\GIS\MXDs\Summary\Project\Description\ParcelAcquisitions\PreferredAlt\Mapbook_41-80.mxd (2/17/2021)

SOURCE: Bing (2018); CHSRA (4/2016, 6/2016, 2/2017, 12/2019, 7/2020)



Preferred Alternative

Design Features

- Permanent Impact Limit
- Temporary Impact Limit
- Proposed Right of Way
- Track Alignment

Proposed Utility

- Proposed Electrical
- Proposed Natural Gas
- Proposed Oil
- Proposed Sewer
- Proposed Storm Drain
- Proposed Water
- Utility Easement Area

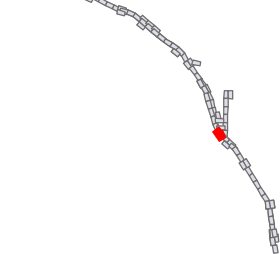
Parcel Acquisition

- Full Acquisition
- Partial Acquisition
- TCE
- Parcels

Renewable Energy and Well

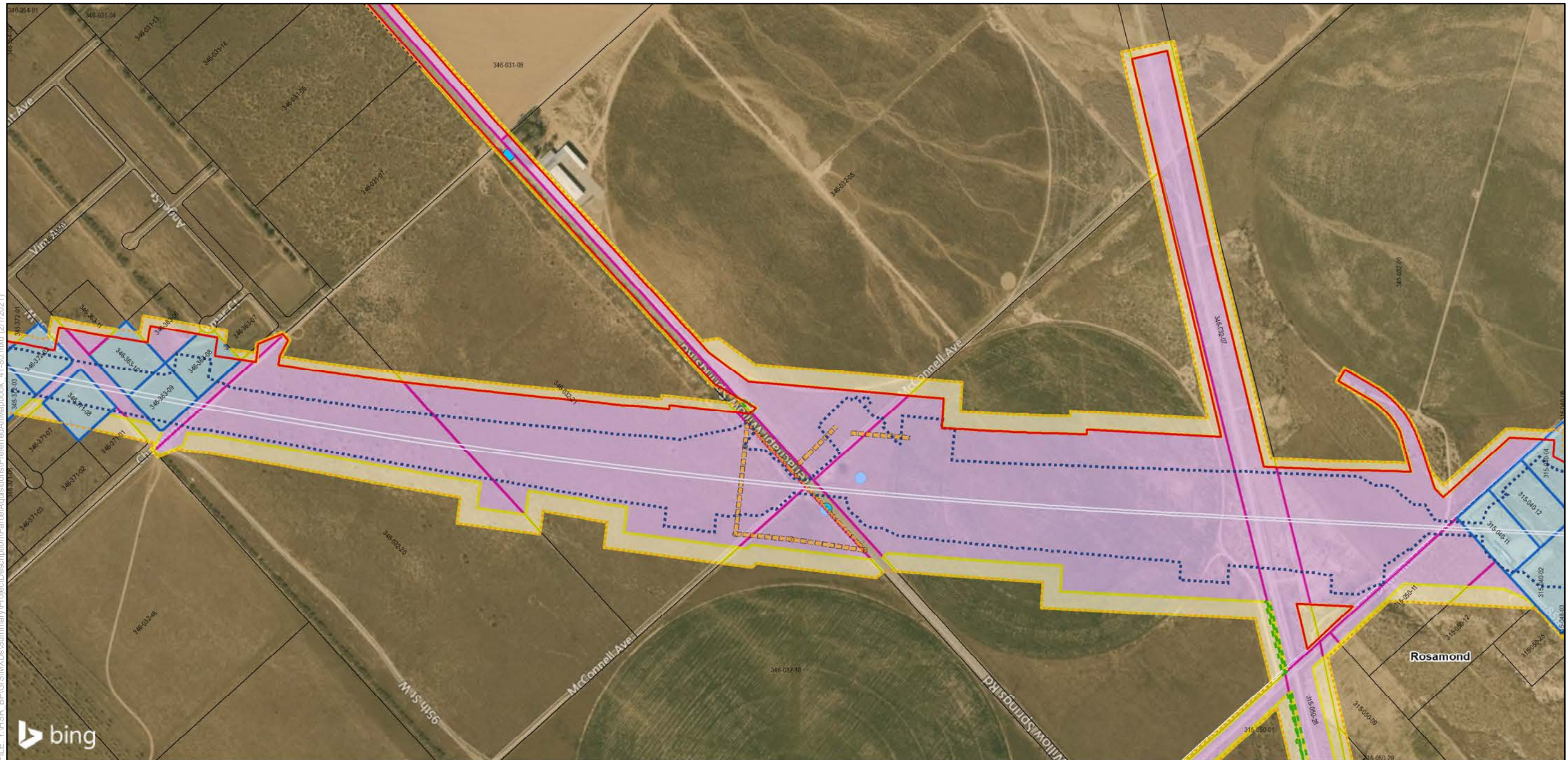
- Oil Well
- Water Well
- Windmill
- Solar Farm
- Wind Farm Substation

Sheet Index



Bakersfield to Palmdale Parcel Acquisitions
Sheet 50 of 119

Potential Property Acquisition and Easements Preferred Alternative



FILE: Y:\HSR_BP\GIS\MXDs\Summary\Project\Description\ParcelAcquisitions\PreferredAlt\Mapbook_41-80.mxd (2/17/2021)

SOURCE: Bing (2018); CHSRA (4/2016, 6/2016, 2/2017, 12/2019, 7/2020)



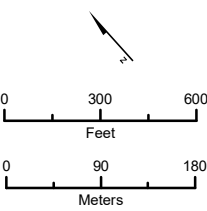
Preferred Alternative

- Design Features**
- Permanent Impact Limit
 - - - Temporary Impact Limit
 - ⋯ Proposed Right of Way
 - Track Alignment

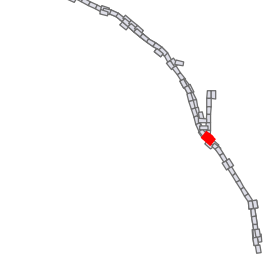
- Proposed Utility**
- - - Proposed Electrical
 - - - Proposed Natural Gas
 - - - Proposed Oil
 - - - Proposed Sewer
 - - - Proposed Storm Drain
 - - - Proposed Water
 - - - Utility Easement Area

- Parcel Acquisition**
- Full Acquisition
 - Partial Acquisition
 - TCE
 - Parcels

- Renewable Energy and Well**
- Oil Well
 - Water Well
 - Windmill
 - Solar Farm
 - Wind Farm Substation



Sheet Index



Bakersfield to Palmdale Parcel Acquisitions
Sheet 51 of 119

Potential Property Acquisition and Easements Preferred Alternative



SOURCE: Bing (2018); CHSRA (4/2016, 6/2016, 2/2017, 12/2019, 7/2020)

Preferred Alternative

Design Features

- Permanent Impact Limit
- - - Temporary Impact Limit
- - - Proposed Right of Way
- Track Alignment

Proposed Utility

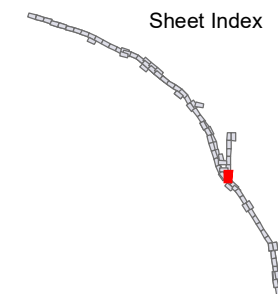
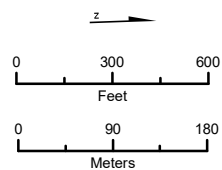
- Proposed Electrical
- Proposed Natural Gas
- Proposed Oil
- Proposed Sewer
- Proposed Storm Drain
- Proposed Water
- Utility Easement Area

Parcel Acquisition

- Full Acquisition
- Partial Acquisition
- TCE
- Parcels

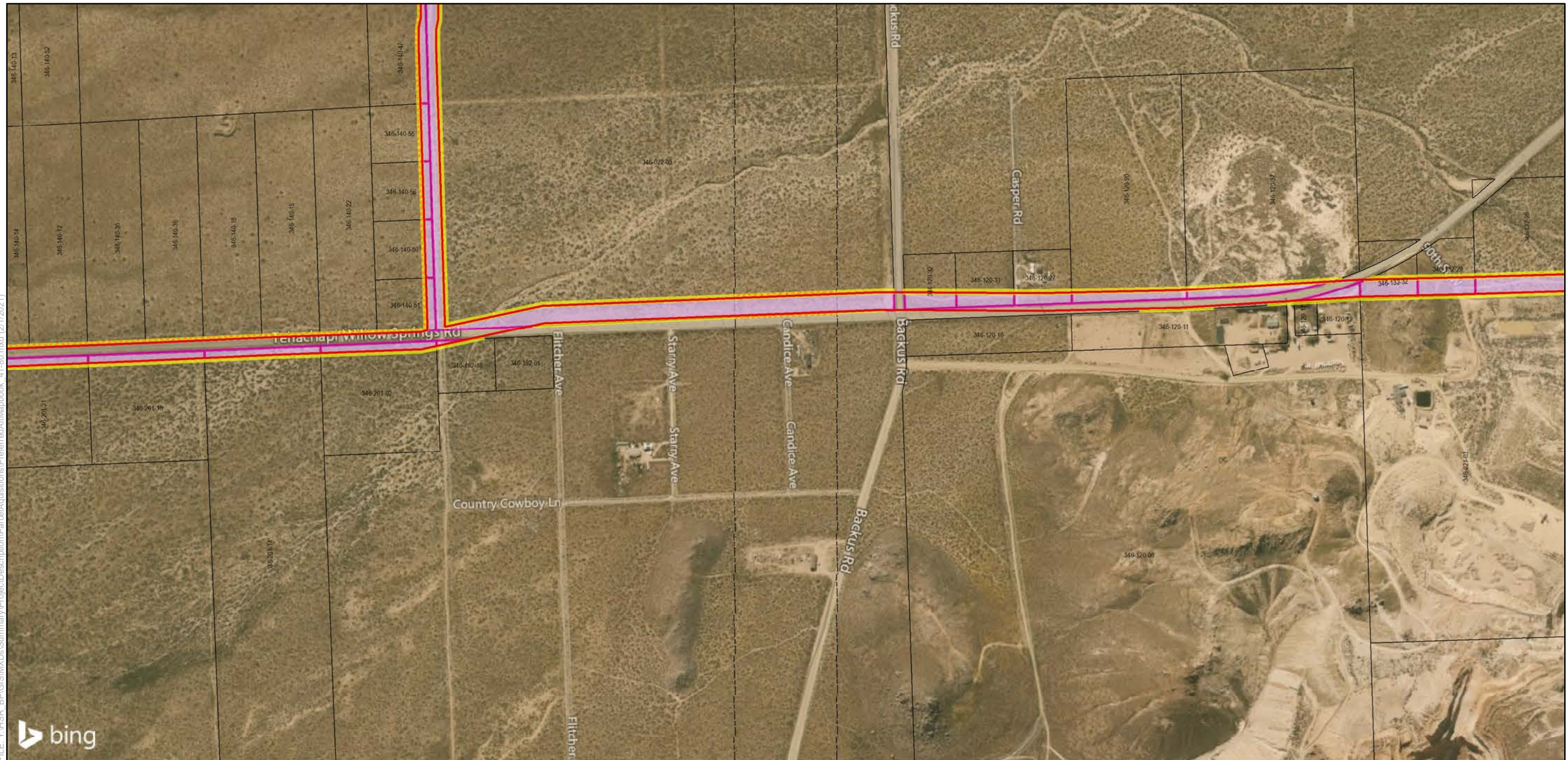
Renewable Energy and Well

- Oil Well
- Water Well
- Windmill
- Solar Farm
- Wind Farm Substation



Bakersfield to Palmdale Parcel Acquisitions
Sheet 52 of 119

Potential Property Acquisition and Easements Preferred Alternative



SOURCE: Bing (2018); CHSRA (4/2016, 6/2016, 2/2017, 12/2019, 7/2020)

Preferred Alternative

Design Features

- Permanent Impact Limit
- - - Temporary Impact Limit
- - - - Proposed Right of Way
- Track Alignment

Proposed Utility

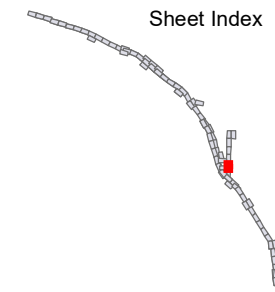
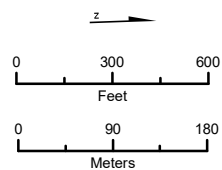
- Proposed Electrical
- Proposed Natural Gas
- Proposed Oil
- Proposed Sewer
- Proposed Storm Drain
- Proposed Water
- - - - Utility Easement Area

Parcel Acquisition

- Full Acquisition
- Partial Acquisition
- TCE
- Parcels

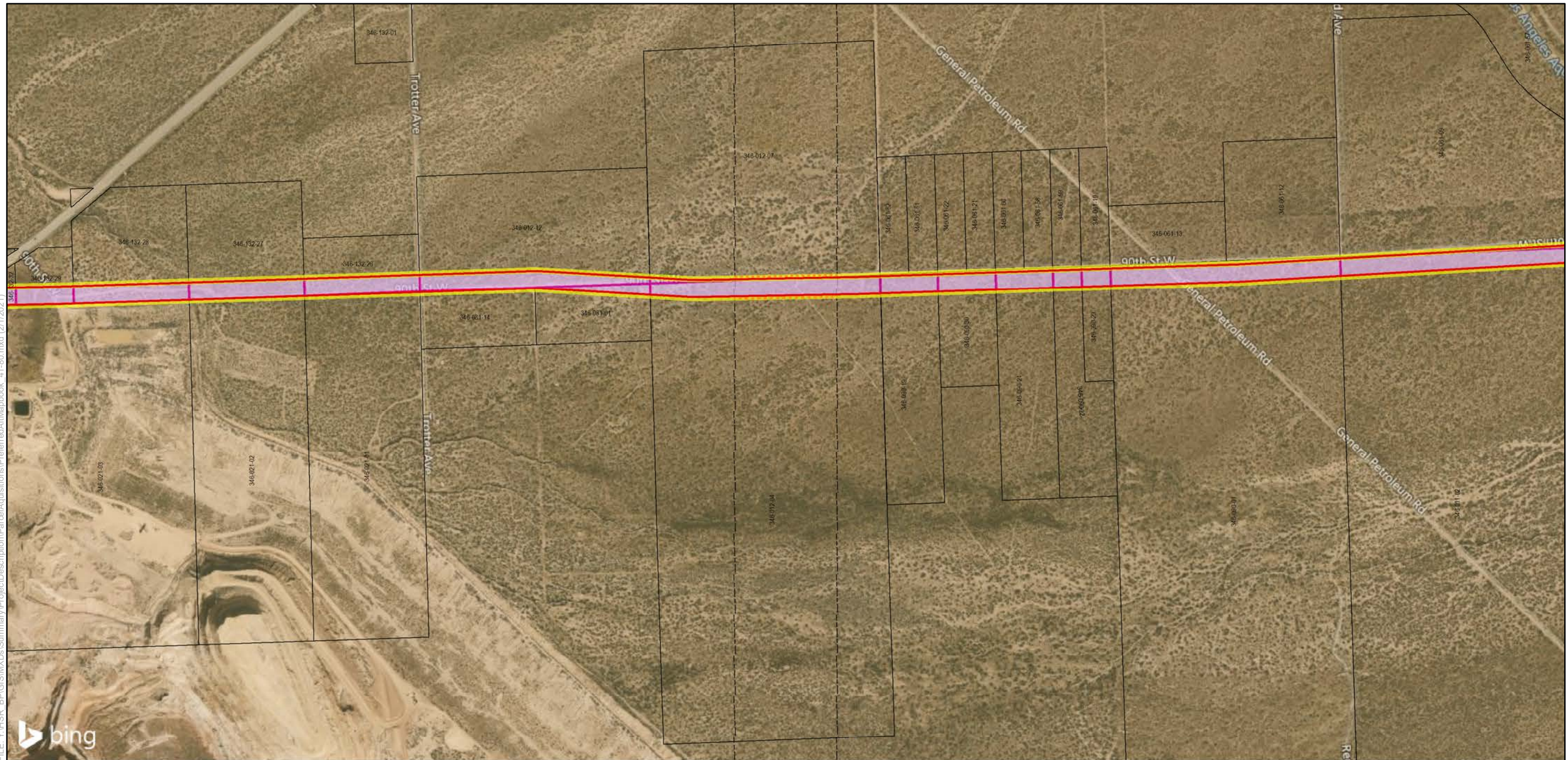
Renewable Energy and Well

- Oil Well
- Water Well
- Windmill
- Solar Farm
- Wind Farm Substation

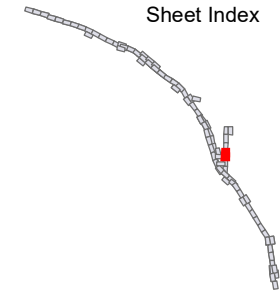
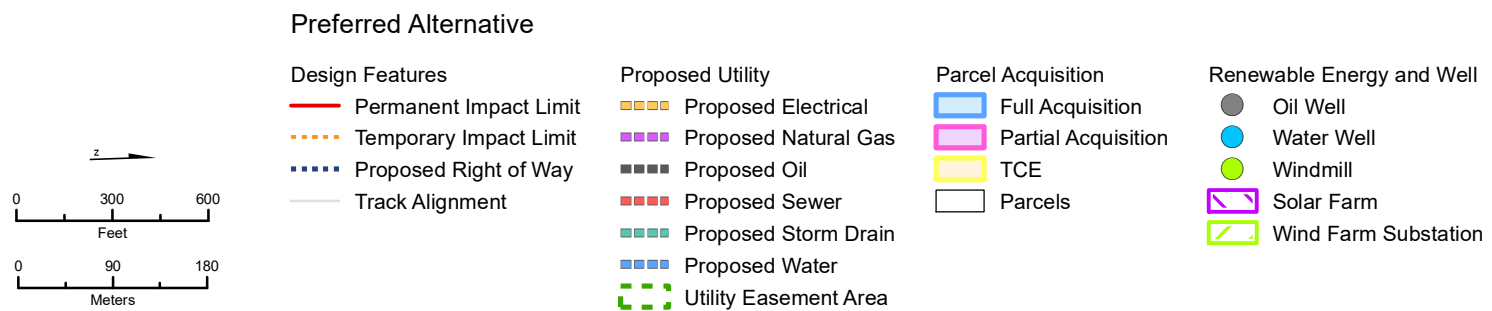


**Bakersfield to Palmdale
Parcel Acquisitions**
Sheet 53 of 119

Potential Property
Acquisition and Easements
Preferred Alternative



SOURCE: Bing (2018); CHSRA (4/2016, 6/2016, 2/2017, 12/2019, 7/2020)



**Bakersfield to Palmdale
Parcel Acquisitions**
Sheet 54 of 119

Potential Property
Acquisition and Easements
Preferred Alternative



SOURCE: Bing (2018); CHSRA (4/2016, 6/2016, 2/2017, 12/2019, 7/2020)

Preferred Alternative

Design Features

- Permanent Impact Limit
- - - Temporary Impact Limit
- - - Proposed Right of Way
- Track Alignment

Proposed Utility

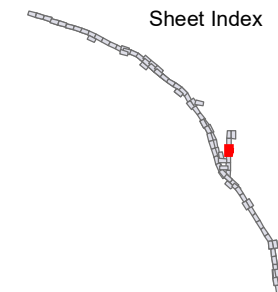
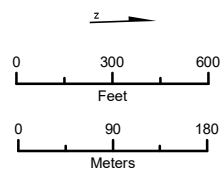
- Proposed Electrical
- Proposed Natural Gas
- Proposed Oil
- Proposed Sewer
- Proposed Storm Drain
- Proposed Water
- - - Utility Easement Area

Parcel Acquisition

- Full Acquisition
- Partial Acquisition
- TCE
- Parcels

Renewable Energy and Well

- Oil Well
- Water Well
- Windmill
- Solar Farm
- Wind Farm Substation



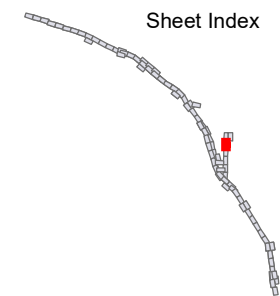
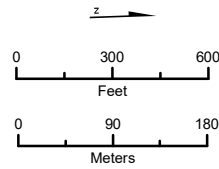
**Bakersfield to Palmdale
Parcel Acquisitions**
Sheet 55 of 119

Potential Property
Acquisition and Easements
Preferred Alternative



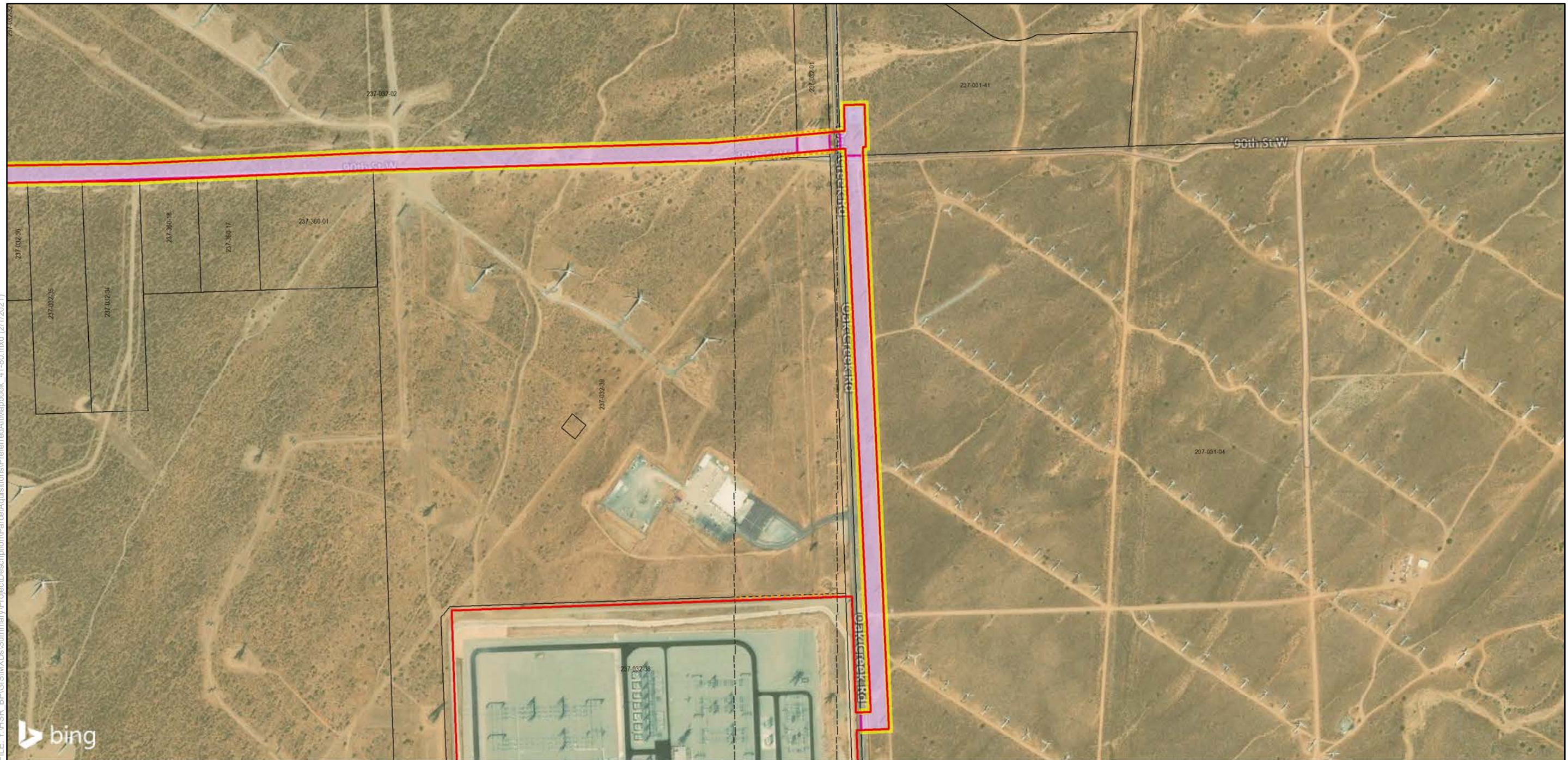
SOURCE: Bing (2018); CHSRA (4/2016, 6/2016, 2/2017, 12/2019, 7/2020)

Preferred Alternative		Parcel Acquisition		Renewable Energy and Well	
Design Features	Proposed Utility	Full Acquisition	Oil Well	Water Well	Windmill
— Permanent Impact Limit	— Proposed Electrical	— Partial Acquisition	● Oil Well	● Water Well	● Windmill
- - - Temporary Impact Limit	— Proposed Natural Gas	— TCE	● Windmill	■ Solar Farm	■ Wind Farm Substation
••• Proposed Right of Way	— Proposed Oil	— Parcels			
— Track Alignment	— Proposed Sewer				
	— Proposed Storm Drain				
	— Proposed Water				
	— Utility Easement Area				



**Bakersfield to Palmdale
Parcel Acquisitions**
Sheet 56 of 119

Potential Property
Acquisition and Easements
Preferred Alternative



SOURCE: Bing (2018); CHSRA (4/2016, 6/2016, 2/2017, 12/2019, 7/2020)

Preferred Alternative

Design Features

- Permanent Impact Limit
- - - Temporary Impact Limit
- - - Proposed Right of Way
- Track Alignment

Proposed Utility

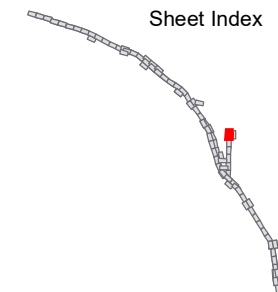
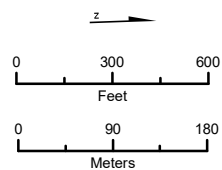
- Proposed Electrical
- Proposed Natural Gas
- Proposed Oil
- Proposed Sewer
- Proposed Storm Drain
- Proposed Water
- - - Utility Easement Area

Parcel Acquisition

- Full Acquisition
- Partial Acquisition
- TCE
- Parcels

Renewable Energy and Well

- Oil Well
- Water Well
- Windmill
- Solar Farm
- Wind Farm Substation



**Bakersfield to Palmdale
Parcel Acquisitions**
Sheet 57 of 119

Potential Property
Acquisition and Easements
Preferred Alternative



FILE: Y:\HSR_BP\GIS\MXDs\Summary\Project\Description\ParcelAcquisitions\PreferredAlt\Mapbook_41-80.mxd (2/17/2021)

SOURCE: Bing (2018); CHSRA (4/2016, 6/2016, 2/2017, 12/2019, 7/2020)

Preferred Alternative

Design Features

- Permanent Impact Limit
- - - Temporary Impact Limit
- - - Proposed Right of Way
- Track Alignment

Proposed Utility

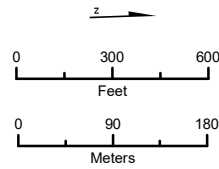
- Proposed Electrical
- Proposed Natural Gas
- Proposed Oil
- Proposed Sewer
- Proposed Storm Drain
- Proposed Water
- - - Utility Easement Area

Parcel Acquisition

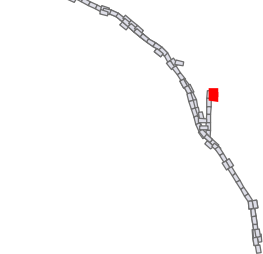
- Full Acquisition
- Partial Acquisition
- TCE
- Parcels

Renewable Energy and Well

- Oil Well
- Water Well
- Windmill
- Solar Farm
- Wind Farm Substation

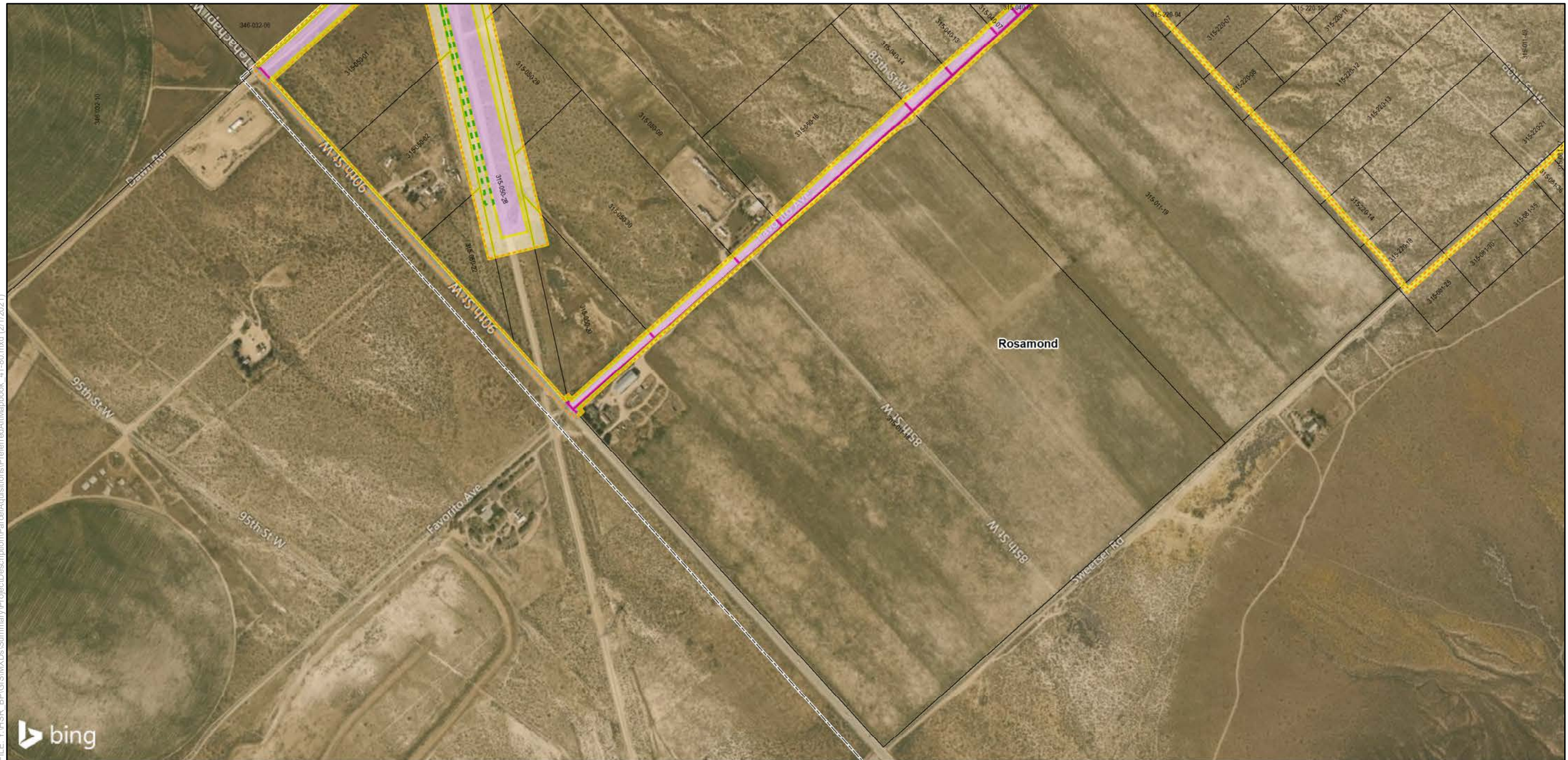


Sheet Index





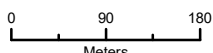
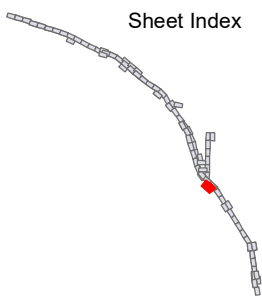
Bakersfield to Palmdale Parcel Acquisitions
Sheet 58 of 119

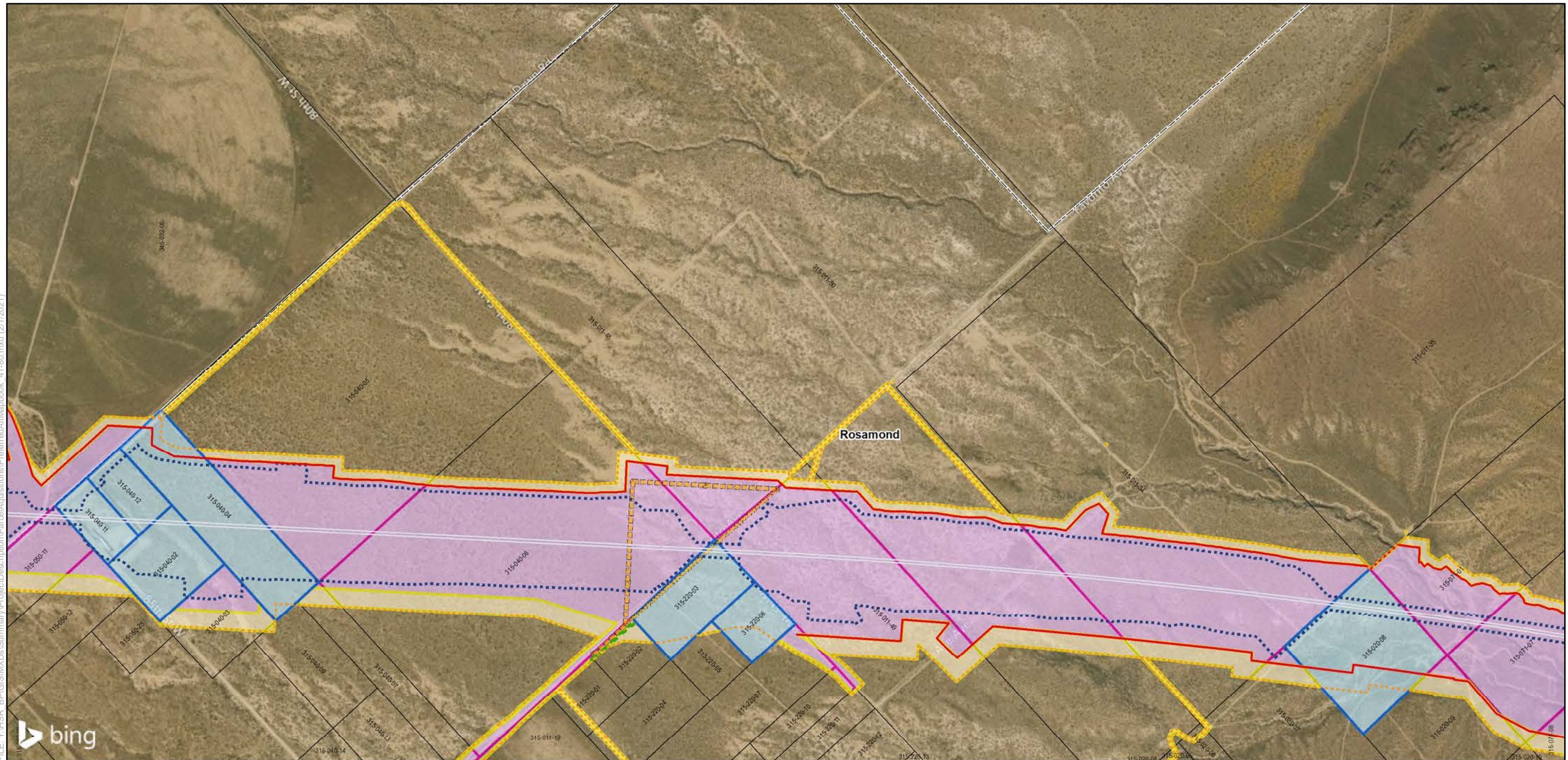
Potential Property Acquisition and Easements Preferred Alternative



FILE: Y:\HSR_BF\GIS\MXDs\Summary\Project\Description\ParcelAcquisitions\PreferredAlt\Mapbook_41-80.mxd (2/17/2021)

SOURCE: Bing (2018); CHSRA (4/2016, 6/2016, 2/2017, 12/2019, 7/2020)

  	<p>Preferred Alternative</p> <p>Design Features</p> <ul style="list-style-type: none"> — Permanent Impact Limit - - - Temporary Impact Limit - - - Proposed Right of Way — Track Alignment 	<p>Proposed Utility</p> <ul style="list-style-type: none"> — Proposed Electrical — Proposed Natural Gas — Proposed Oil — Proposed Sewer — Proposed Storm Drain — Proposed Water - - - Utility Easement Area 	<p>Parcel Acquisition</p> <ul style="list-style-type: none"> — Full Acquisition — Partial Acquisition — TCE Parcels 	<p>Renewable Energy and Well</p> <ul style="list-style-type: none"> ● Oil Well ● Water Well ● Windmill Solar Farm Wind Farm Substation 	<p>Sheet Index</p>  <p>Bakersfield to Palmdale Parcel Acquisitions Sheet 59 of 119</p> <p>Potential Property Acquisition and Easements Preferred Alternative</p>
	<p>California High-Speed Rail Project Environmental Document</p> <p>May 2021</p>				



FILE: Y:\HSR_BF\GIS\MXDs\Summary\Project\Description\ParcelAcquisitions\PreferredAlt\Mapbook_41-80.mxd (2/17/2021)

SOURCE: Bing (2018); CHSRA (4/2016, 6/2016, 2/2017, 12/2019, 7/2020)



Preferred Alternative

Design Features

- Permanent Impact Limit
- - - Temporary Impact Limit
- - - Proposed Right of Way
- Track Alignment

Proposed Utility

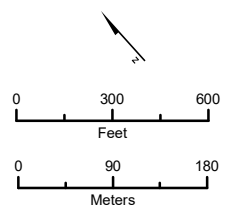
- Proposed Electrical
- Proposed Natural Gas
- Proposed Oil
- Proposed Sewer
- Proposed Storm Drain
- Proposed Water
- - - Utility Easement Area

Parcel Acquisition

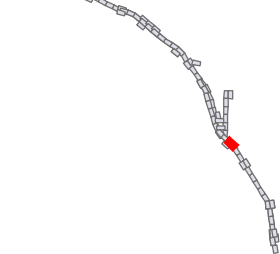
- Full Acquisition
- Partial Acquisition
- TCE
- Parcels

Renewable Energy and Well

- Oil Well
- Water Well
- Windmill
- ▭ Solar Farm
- ▭ Wind Farm Substation

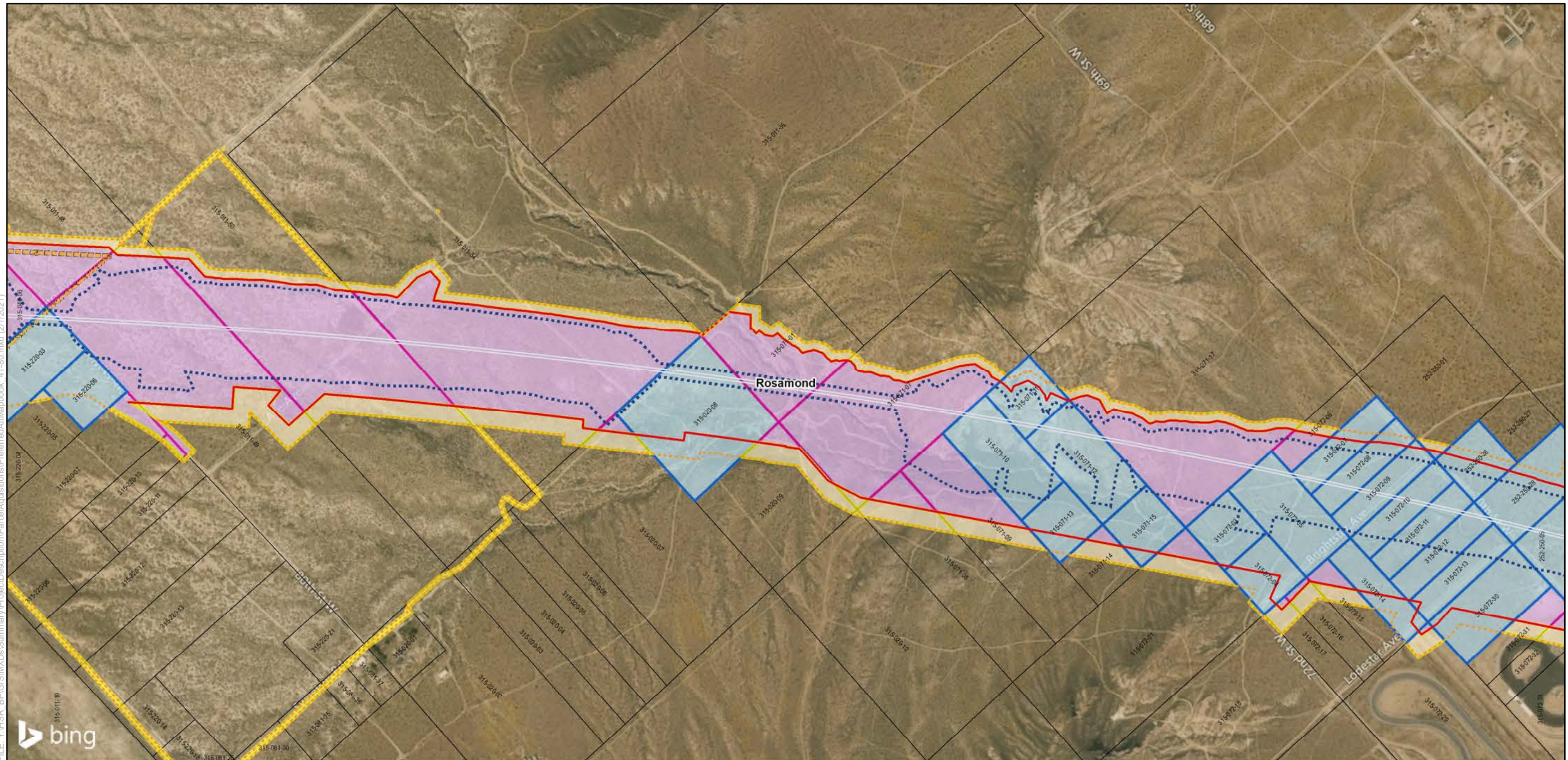


Sheet Index



Bakersfield to Palmdale Parcel Acquisitions
Sheet 60 of 119

Potential Property Acquisition and Easements Preferred Alternative



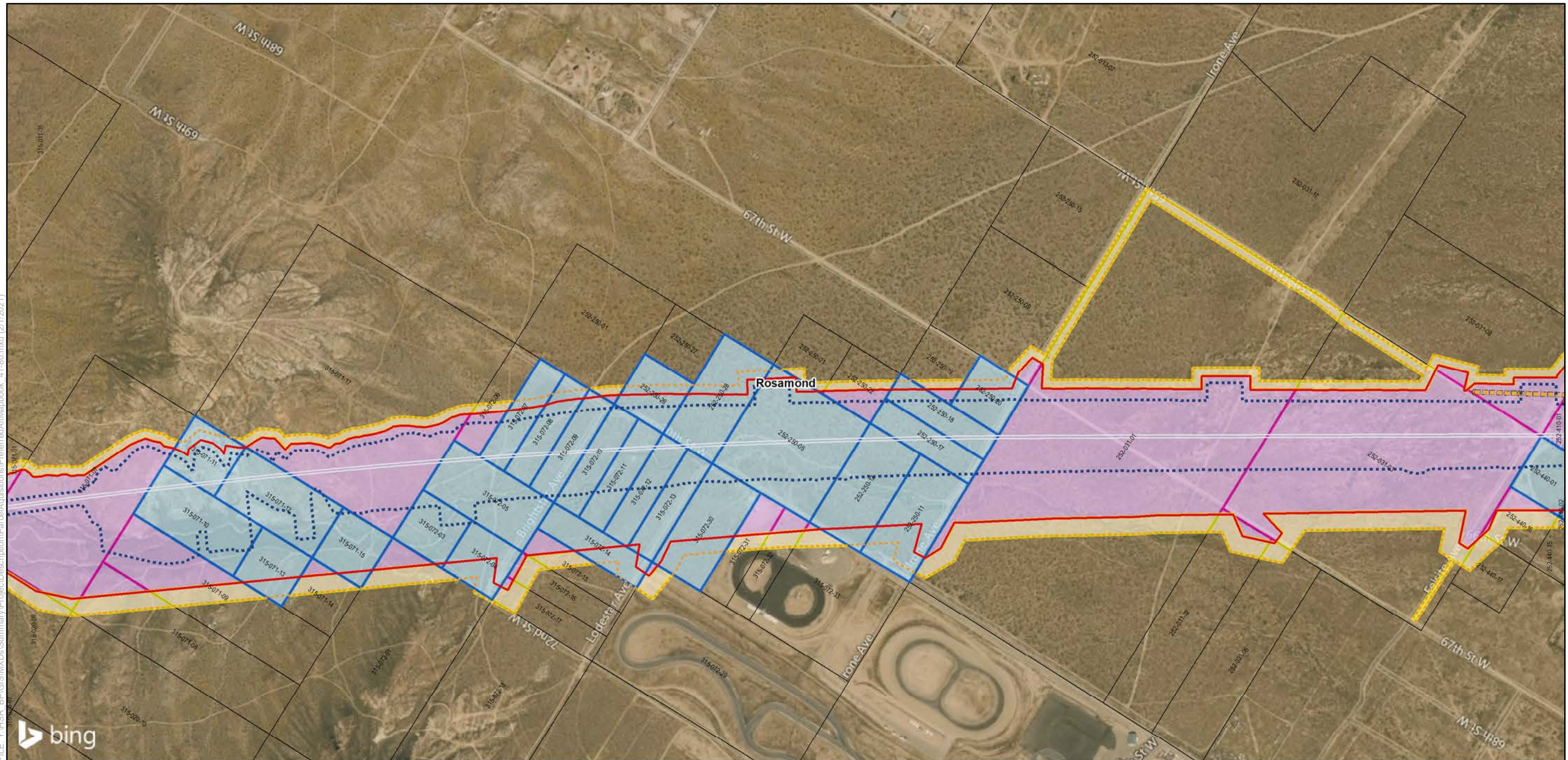
SOURCE: Bing (2018); CHSRA (4/2016, 6/2016, 2/2017, 12/2019, 7/2020)

Preferred Alternative		Parcel Acquisition		Renewable Energy and Well	
Design Features	Proposed Utility	Full Acquisition	Oil Well	Water Well	
— Permanent Impact Limit	— Proposed Electrical	— Full Acquisition	● Oil Well	● Water Well	
- - - Temporary Impact Limit	— Proposed Natural Gas	— Partial Acquisition	● Windmill	■ Solar Farm	
⋯ Proposed Right of Way	— Proposed Oil	— TCE	● Wind Farm Substation		
— Track Alignment	— Proposed Sewer	— Parcels			
	— Proposed Storm Drain				
	— Proposed Water				
	— Utility Easement Area				

Sheet Index

Bakersfield to Palmdale Parcel Acquisitions
Sheet 61 of 119

Potential Property Acquisition and Easements Preferred Alternative

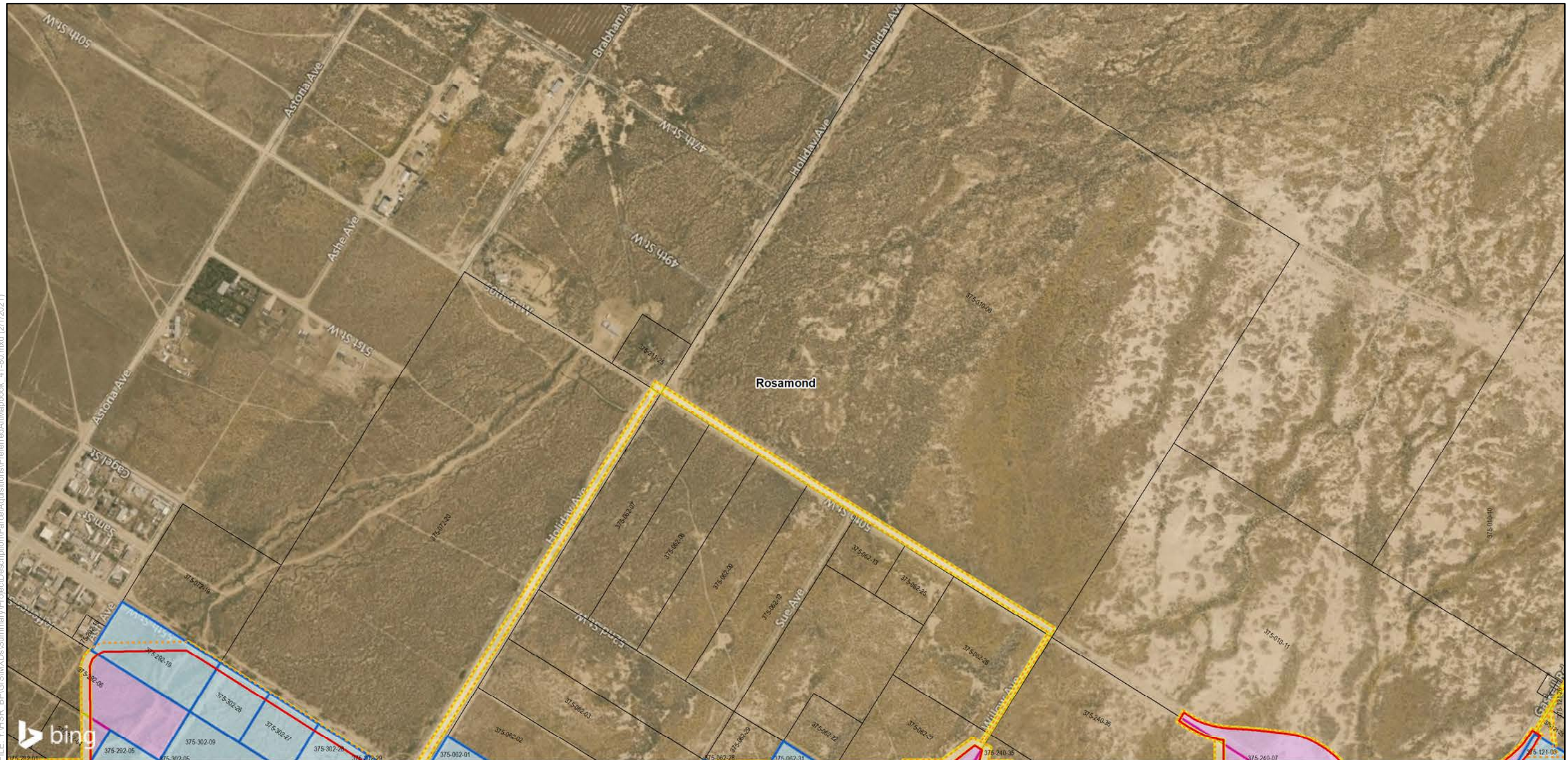


SOURCE: Bing (2018); CHSRA (4/2016, 6/2016, 2/2017, 12/2019, 7/2020)

	Preferred Alternative			
	Design Features — Permanent Impact Limit - - - Temporary Impact Limit - - - Proposed Right of Way — Track Alignment	Proposed Utility ■ Proposed Electrical ■ Proposed Natural Gas ■ Proposed Oil ■ Proposed Sewer ■ Proposed Storm Drain ■ Proposed Water ■ Utility Easement Area	Parcel Acquisition ■ Full Acquisition ■ Partial Acquisition ■ TCE ■ Parcels	Renewable Energy and Well ● Oil Well ● Water Well ● Windmill ■ Solar Farm ■ Wind Farm Substation

Bakersfield to Palmdale Parcel Acquisitions
Sheet 62 of 119

Potential Property Acquisition and Easements Preferred Alternative



FILE: Y:\HSR_BF\GIS\MXDs\Summary\Project\Description\ParcelAcquisitions\PreferredAltMapbook_41-80.mxd (2/17/2021)

SOURCE: Bing (2018); CHSRA (4/2016, 6/2016, 2/2017, 12/2019, 7/2020)

Preferred Alternative

Design Features

- Permanent Impact Limit
- - - Temporary Impact Limit
- - - Proposed Right of Way
- Track Alignment

Proposed Utility

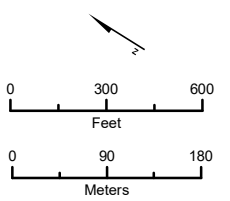
- Proposed Electrical
- Proposed Natural Gas
- Proposed Oil
- Proposed Sewer
- Proposed Storm Drain
- Proposed Water
- - - Utility Easement Area

Parcel Acquisition

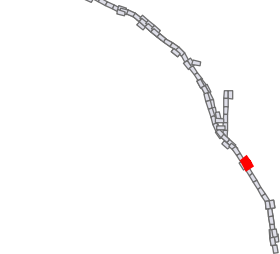
- Full Acquisition
- Partial Acquisition
- TCE
- Parcels

Renewable Energy and Well

- Oil Well
- Water Well
- Windmill
- Solar Farm
- Wind Farm Substation

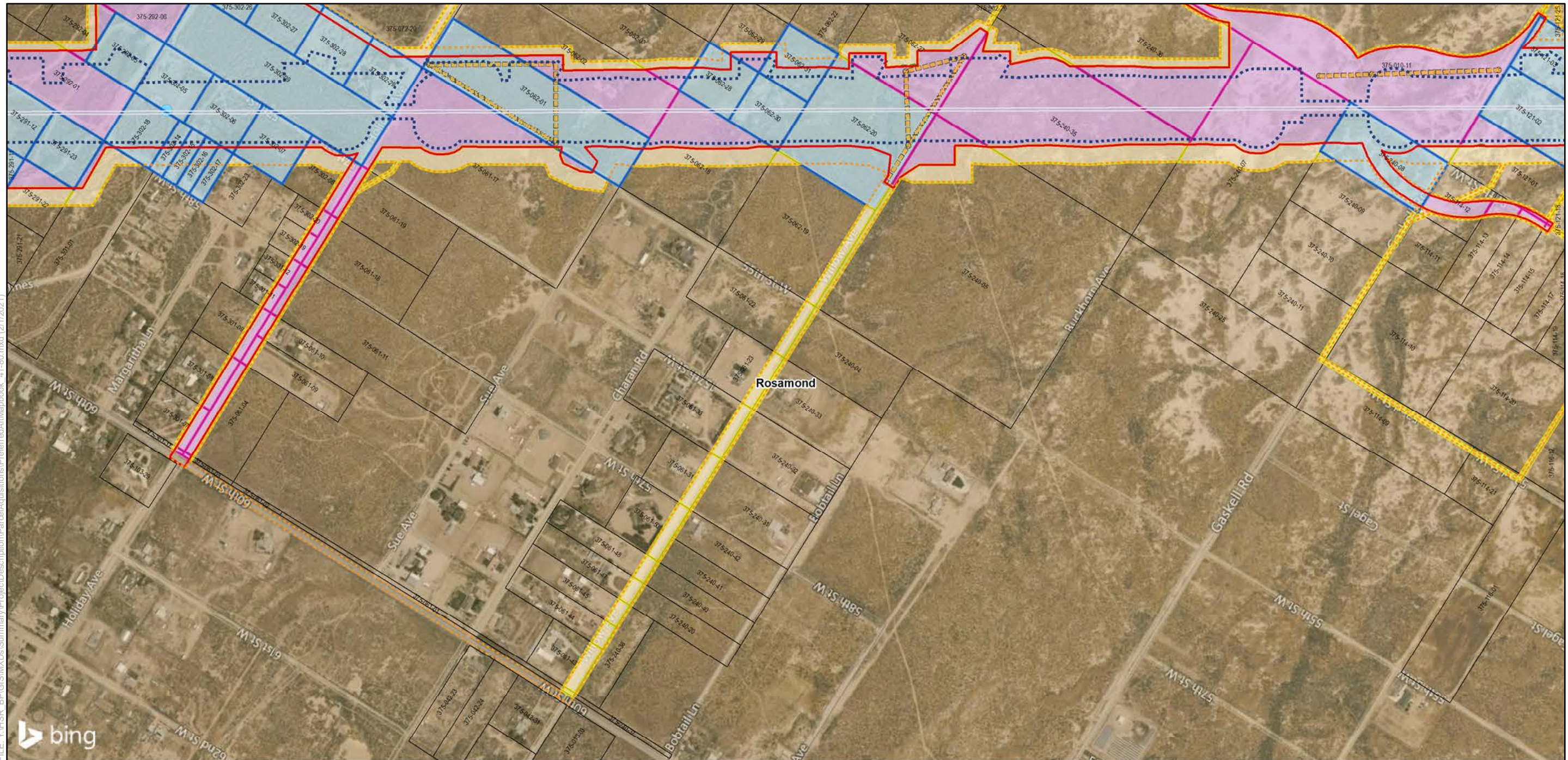


Sheet Index



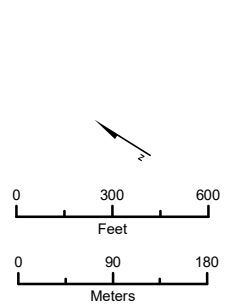
Bakersfield to Palmdale Parcel Acquisitions
Sheet 64 of 119

Potential Property Acquisition and Easements Preferred Alternative



FILE: Y:\HSR_BF\GIS\MXDs\Summary\Project\Description\ParcelAcquisitions\PreferredAlt\Mapbook_41-80.mxd (2/17/2021)

SOURCE: Bing (2018); CHSRA (4/2016, 6/2016, 2/2017, 12/2019, 7/2020)



Preferred Alternative

Design Features

- Permanent Impact Limit
- - - Temporary Impact Limit
- - - Proposed Right of Way
- Track Alignment

Proposed Utility

- Proposed Electrical
- Proposed Natural Gas
- Proposed Oil
- Proposed Sewer
- Proposed Storm Drain
- Proposed Water
- - - Utility Easement Area

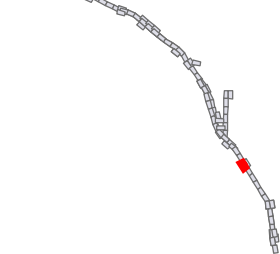
Parcel Acquisition

- Full Acquisition
- Partial Acquisition
- TCE
- Parcels

Renewable Energy and Well

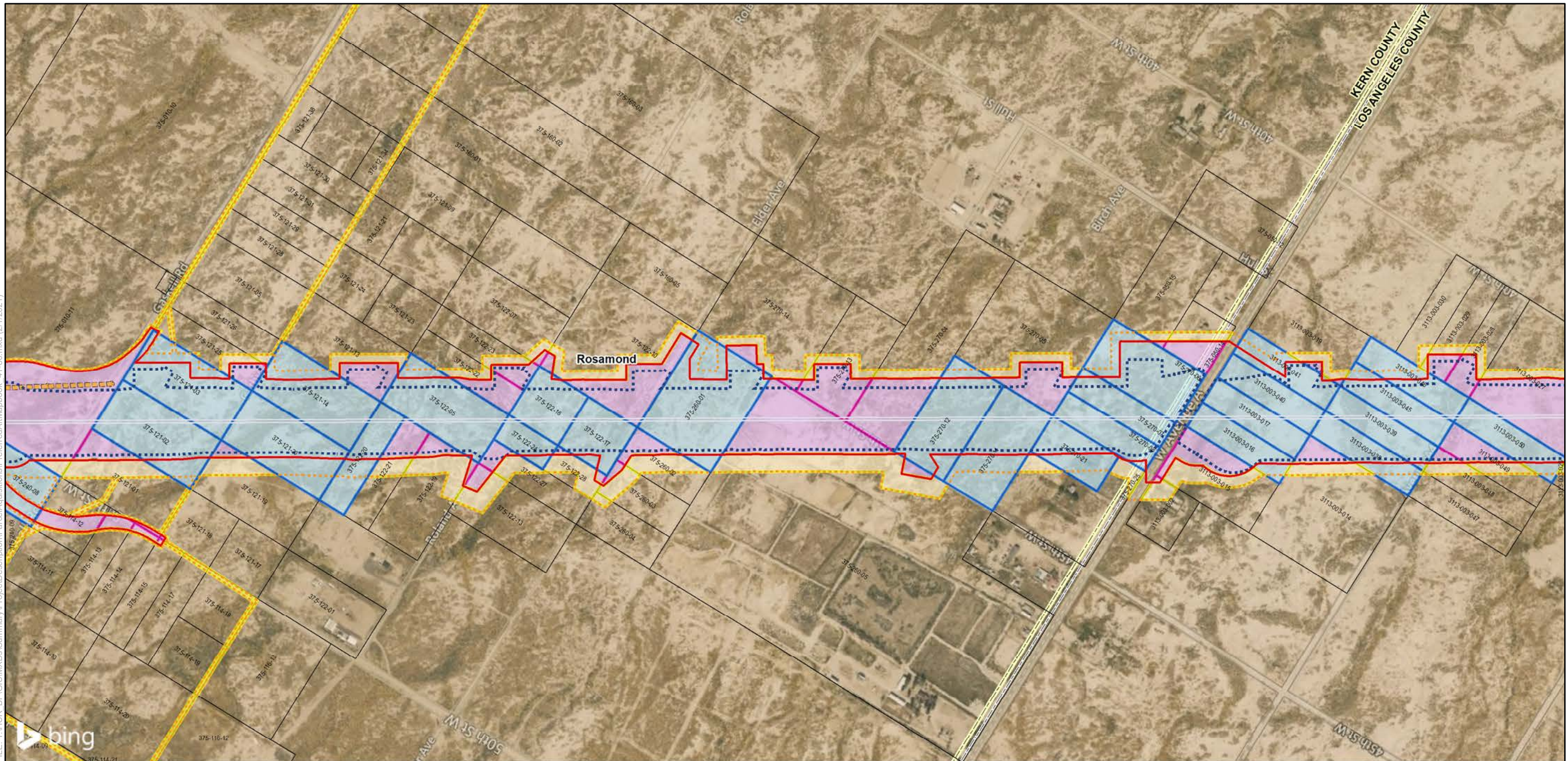
- Oil Well
- Water Well
- Windmill
- ▭ Solar Farm
- ▭ Wind Farm Substation

Sheet Index



Bakersfield to Palmdale Parcel Acquisitions
Sheet 65 of 119

Potential Property Acquisition and Easements Preferred Alternative



FILE: Y:\HSR_BPR\GIS\MXDs\Summary\Project\Description\ParcelAcquisitions\PreferredAlt\Mapbook_41-80.mxd (2/17/2021)

SOURCE: Bing (2018); CHSRA (4/2016, 6/2016, 2/2017, 12/2019, 7/2020)

Preferred Alternative

Design Features

- Permanent Impact Limit
- - - Temporary Impact Limit
- - - Proposed Right of Way
- Track Alignment

Proposed Utility

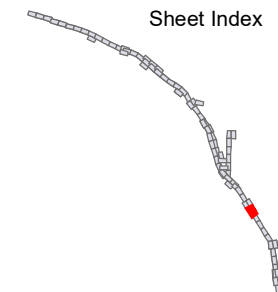
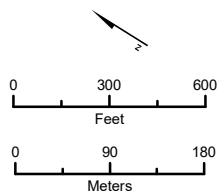
- Proposed Electrical
- Proposed Natural Gas
- Proposed Oil
- Proposed Sewer
- Proposed Storm Drain
- Proposed Water
- - - Utility Easement Area

Parcel Acquisition

- Full Acquisition
- Partial Acquisition
- TCE
- Parcels

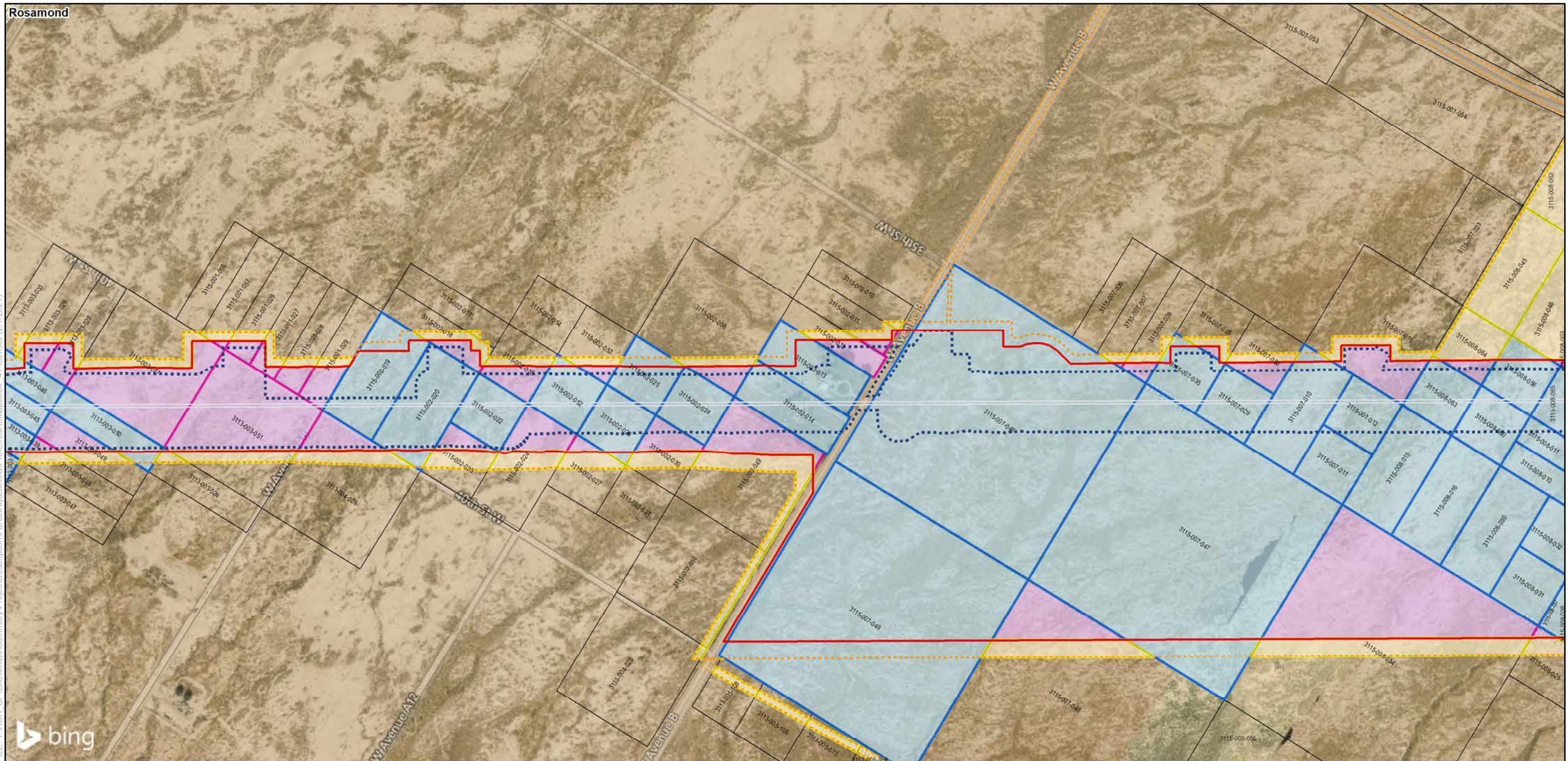
Renewable Energy and Well

- Oil Well
- Water Well
- Windmill
- Solar Farm
- Wind Farm Substation



**Bakersfield to Palmdale
Parcel Acquisitions**
Sheet 66 of 119

Potential Property
Acquisition and Easements
Preferred Alternative



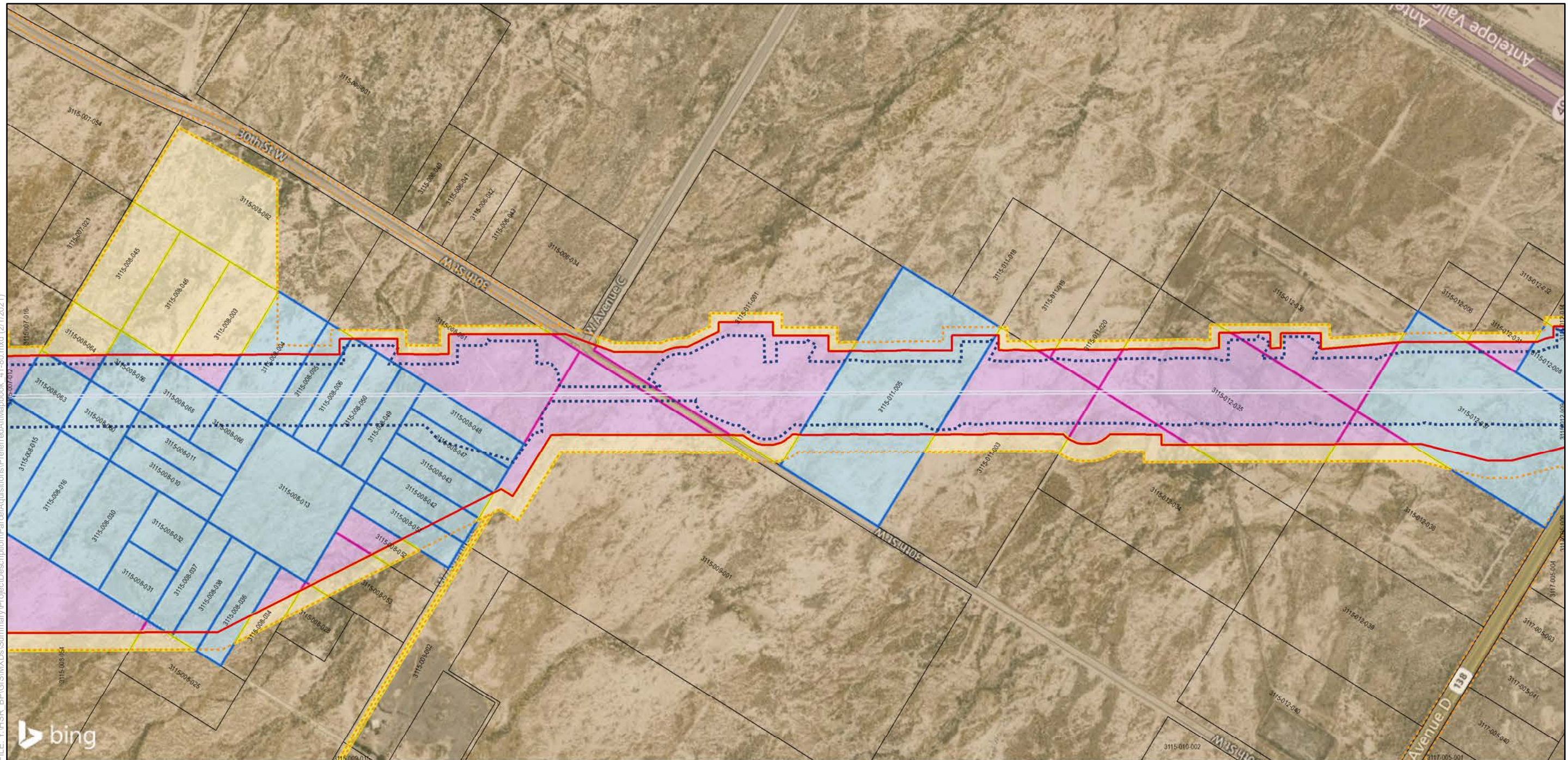
SOURCE: Bing (2018); CHSRA (4/2016, 6/2016, 2/2017, 12/2019, 7/2020)

Preferred Alternative			
Design Features	Proposed Utility	Parcel Acquisition	Renewable Energy and Well
— Permanent Impact Limit	 Proposed Electrical	 Full Acquisition	● Oil Well
- - - Temporary Impact Limit	 Proposed Natural Gas	 Partial Acquisition	● Water Well
- - - Proposed Right of Way	 Proposed Oil	 TCE	● Windmill
— Track Alignment	 Proposed Sewer	 Parcels	 Solar Farm
	 Proposed Storm Drain		 Wind Farm Substation
	 Proposed Water		
	 Utility Easement Area		

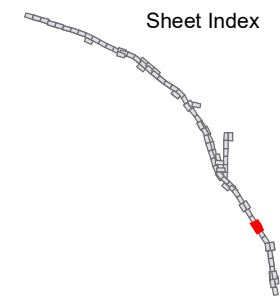
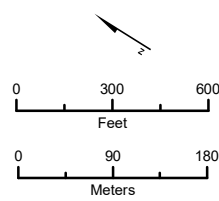
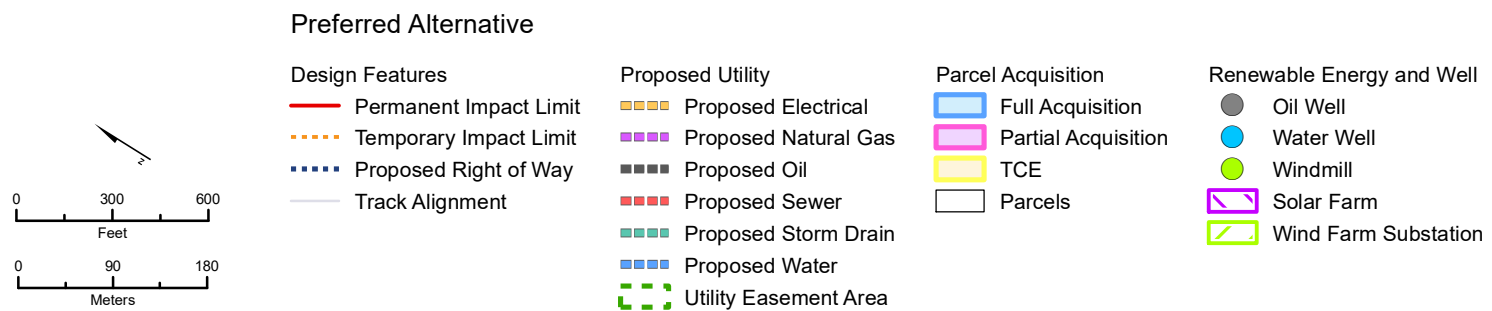
Sheet Index

Bakersfield to Palmdale Parcel Acquisitions
Sheet 67 of 119

Potential Property Acquisition and Easements Preferred Alternative

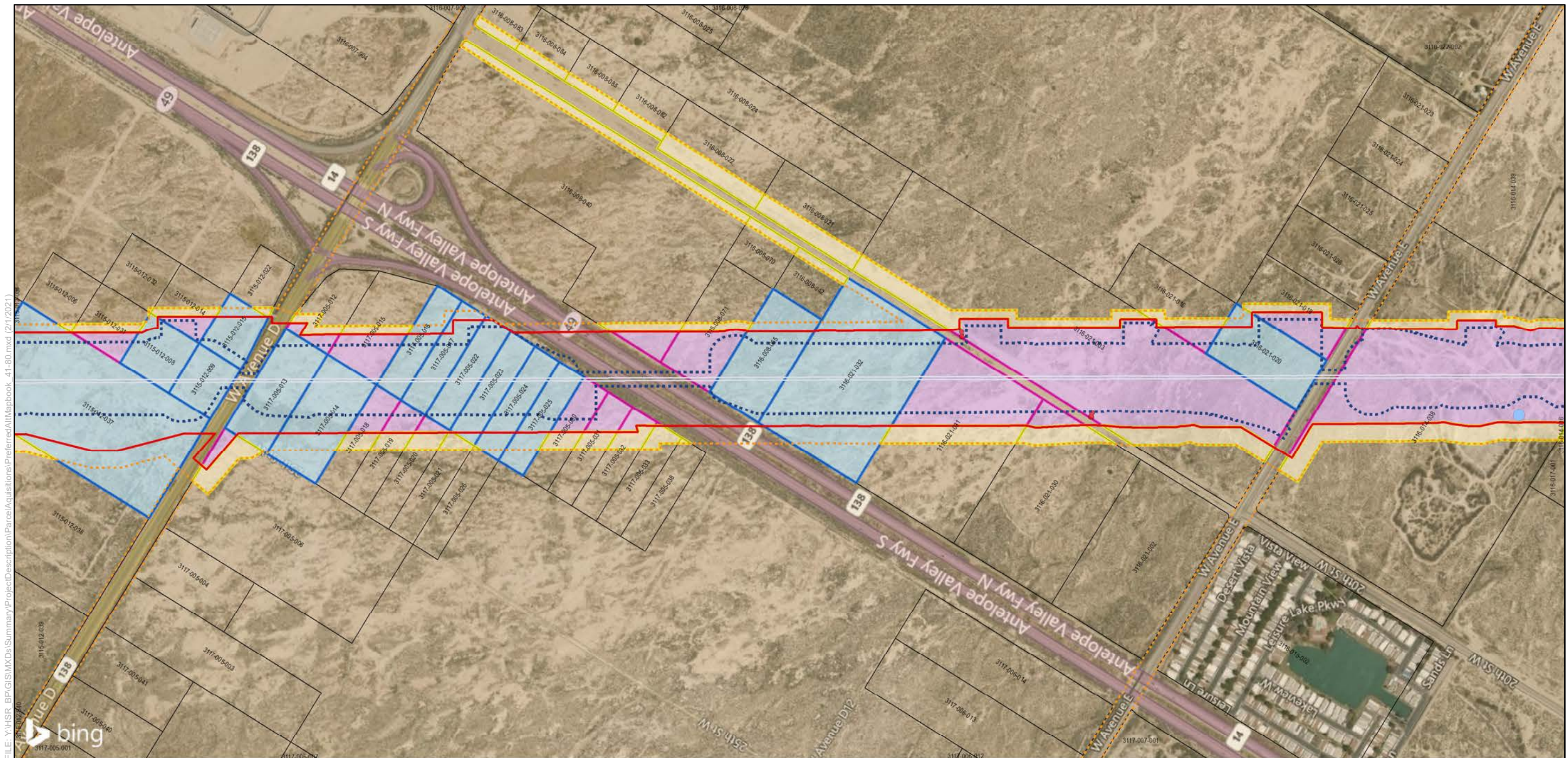


SOURCE: Bing (2018); CHSRA (4/2016, 6/2016, 2/2017, 12/2019, 7/2020)



**Bakersfield to Palmdale
Parcel Acquisitions**
Sheet 68 of 119

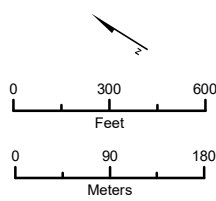
Potential Property
Acquisition and Easements
Preferred Alternative



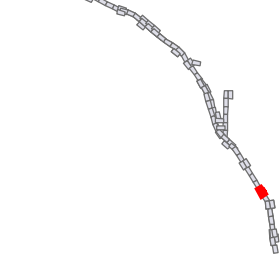
FILE: Y:\HSR_BP\GIS\MXDs\Summary\Project\Description\ParcelAcquisitions\PreferredAltMapbook_41-80.mxd (2/17/2021)

SOURCE: Bing (2018); CHSRA (4/2016, 6/2016, 2/2017, 12/2019, 7/2020)

Preferred Alternative		Parcel Acquisition		Renewable Energy and Well	
Design Features		Proposed Utility		Oil Well	
	Permanent Impact Limit		Proposed Electrical		Oil Well
	Temporary Impact Limit		Proposed Natural Gas		Water Well
	Proposed Right of Way		Proposed Oil		Windmill
	Track Alignment		Proposed Sewer		Solar Farm
			Proposed Storm Drain		Wind Farm Substation
			Proposed Water		
			Utility Easement Area		

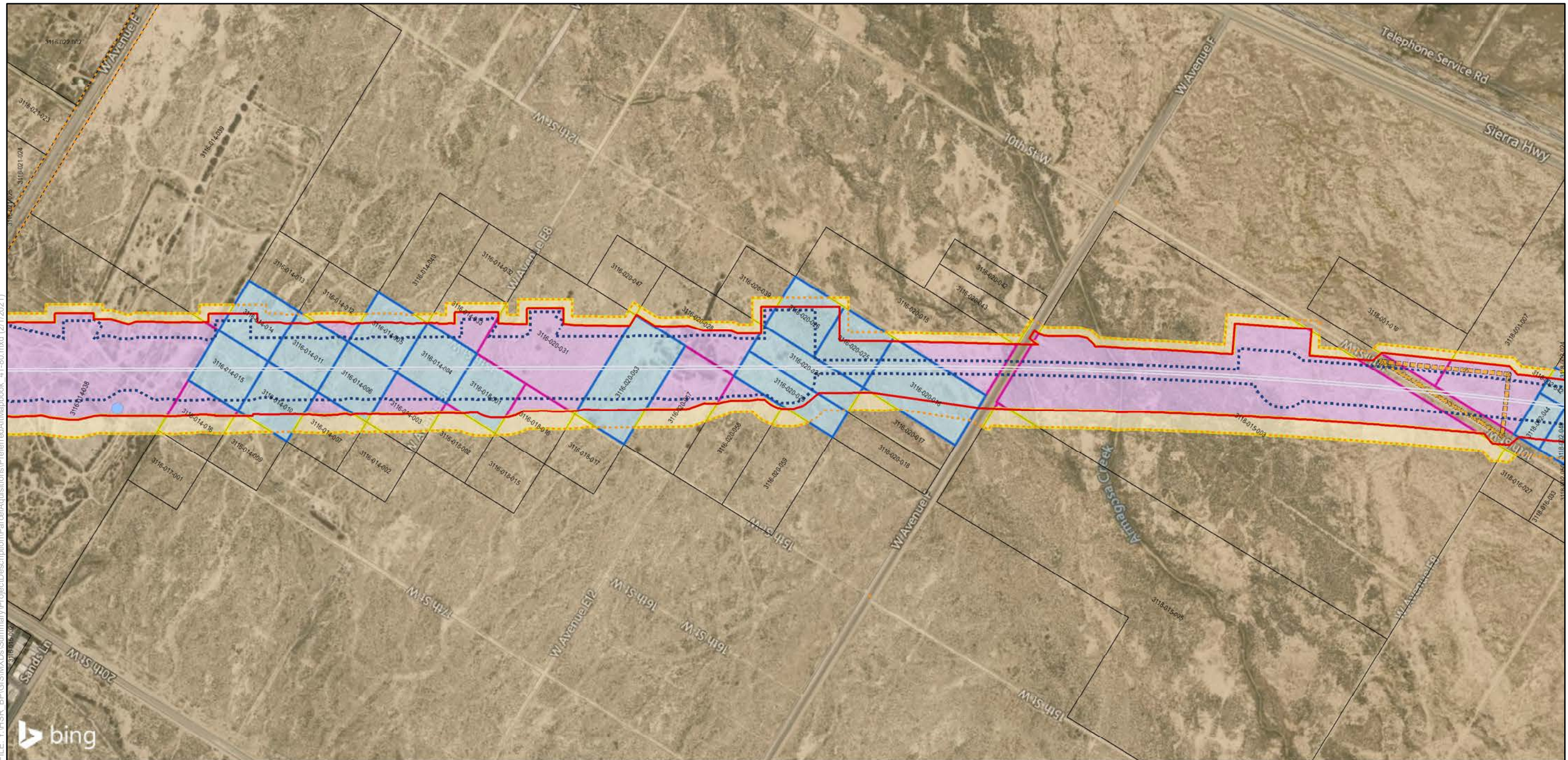


Sheet Index

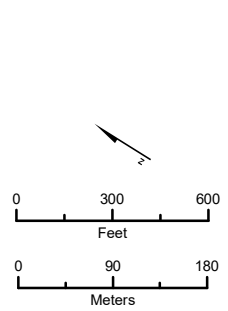


Bakersfield to Palmdale Parcel Acquisitions
Sheet 69 of 119

Potential Property Acquisition and Easements Preferred Alternative



SOURCE: Bing (2018); CHSRA (4/2016, 6/2016, 2/2017, 12/2019, 7/2020)



Preferred Alternative

Design Features

- Permanent Impact Limit
- - - Temporary Impact Limit
- - - Proposed Right of Way
- Track Alignment

Proposed Utility

- Proposed Electrical
- Proposed Natural Gas
- Proposed Oil
- Proposed Sewer
- Proposed Storm Drain
- Proposed Water
- - - Utility Easement Area

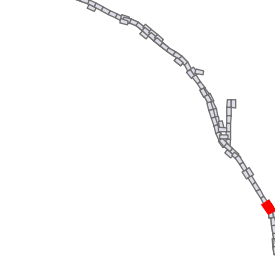
Parcel Acquisition

- Full Acquisition
- Partial Acquisition
- TCE
- Parcels

Renewable Energy and Well

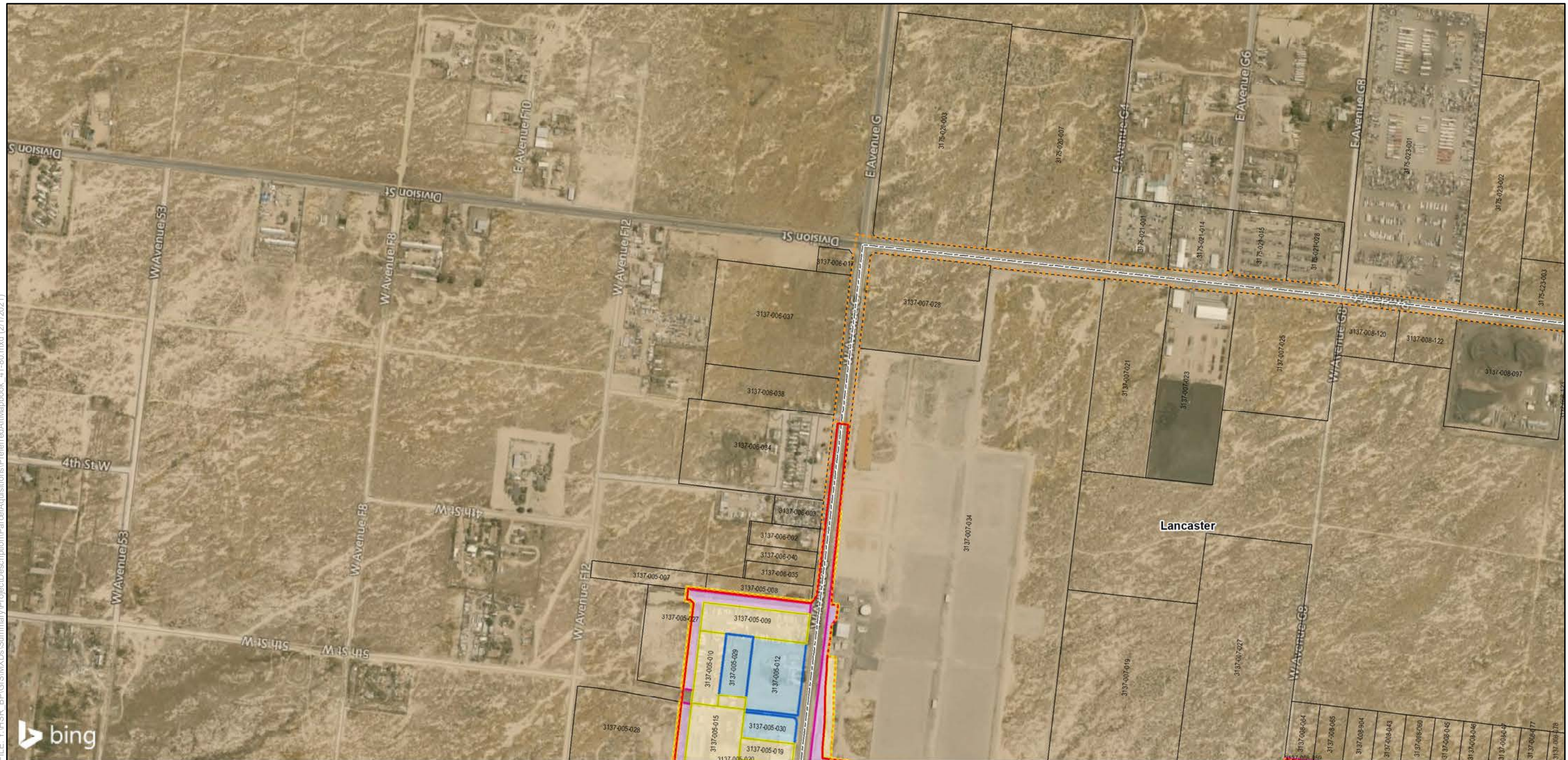
- Oil Well
- Water Well
- Windmill
- ▭ Solar Farm
- ▭ Wind Farm Substation

Sheet Index



Bakersfield to Palmdale Parcel Acquisitions
Sheet 70 of 119

Potential Property Acquisition and Easements Preferred Alternative



FILE: Y:\HSR_BP\GIS\MXDs\Summary\Project\Description\ParcelAcquisitions\PreferredAltMapbook_41-80.mxd (2/17/2021)

SOURCE: Bing (2018); CHSRA (4/2016, 6/2016, 2/2017, 12/2019, 7/2020)

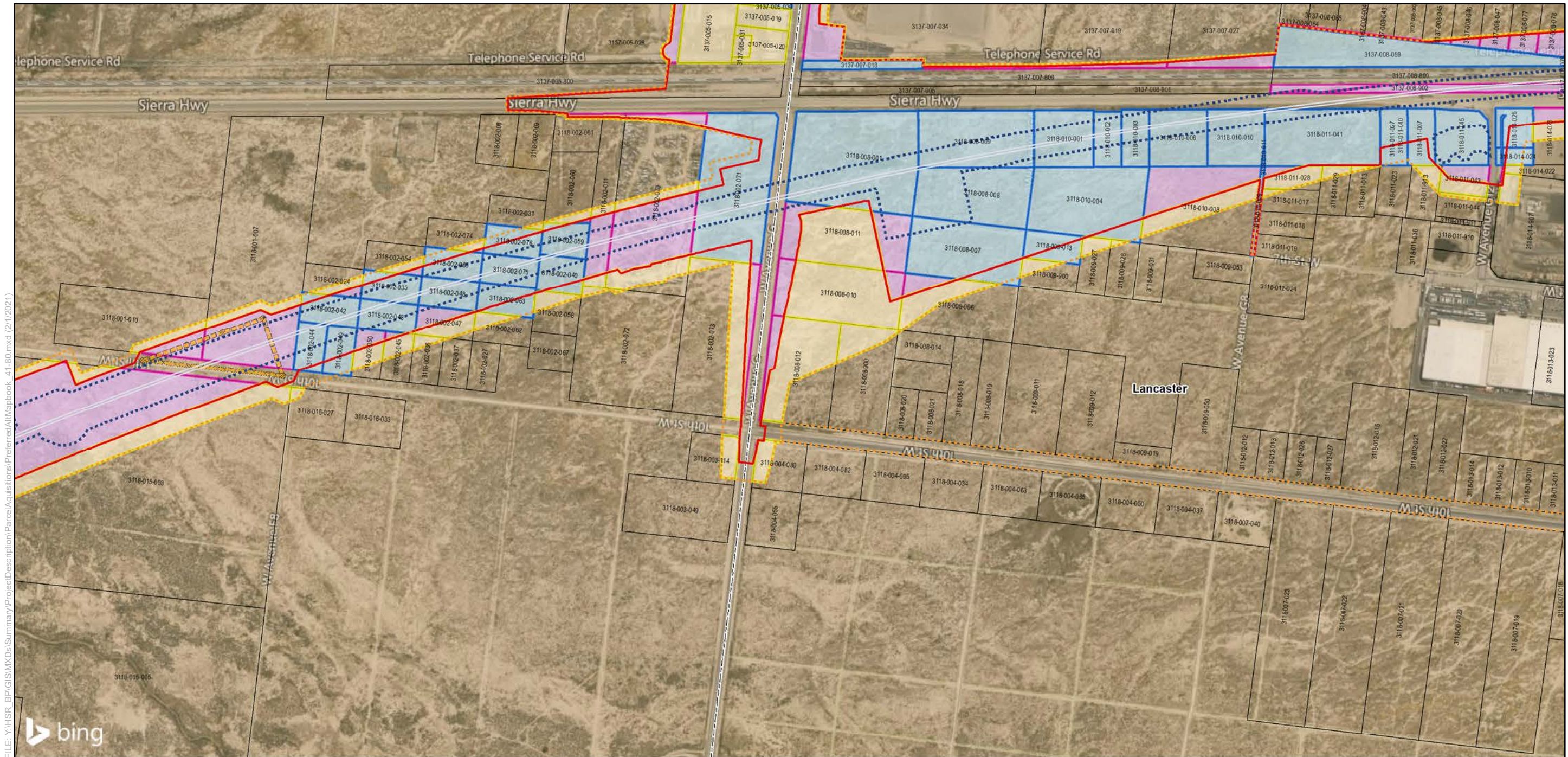
Preferred Alternative

<p>Design Features</p> <ul style="list-style-type: none"> — Permanent Impact Limit — Temporary Impact Limit — Proposed Right of Way — Track Alignment 	<p>Proposed Utility</p> <ul style="list-style-type: none"> Proposed Electrical Proposed Natural Gas Proposed Oil Proposed Sewer Proposed Storm Drain Proposed Water Utility Easement Area 	<p>Parcel Acquisition</p> <ul style="list-style-type: none"> Full Acquisition Partial Acquisition TCE Parcels 	<p>Renewable Energy and Well</p> <ul style="list-style-type: none"> ● Oil Well ● Water Well ● Windmill Solar Farm Wind Farm Substation
---	--	--	---

Sheet Index

**Bakersfield to Palmdale
Parcel Acquisitions**
Sheet 71 of 119

Potential Property
Acquisition and Easements
Preferred Alternative



FILE: Y:\HSR_BP\FG\GIS\MXDs\Summary\Project\Description\ParcelAcquisitions\PreferredAltMapbook_41-80.mxd (2/17/2021)

SOURCE: Bing (2018); CHSRA (4/2016, 6/2016, 2/2017, 12/2019, 7/2020)



Preferred Alternative

Design Features

- Permanent Impact Limit
- - - Temporary Impact Limit
- - - Proposed Right of Way
- Track Alignment

Proposed Utility

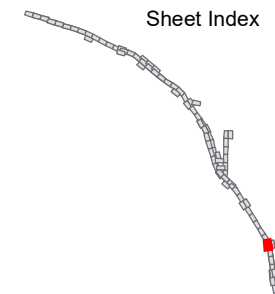
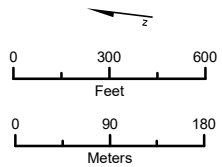
- Proposed Electrical
- Proposed Natural Gas
- Proposed Oil
- Proposed Sewer
- Proposed Storm Drain
- Proposed Water
- Utility Easement Area

Parcel Acquisition

- Full Acquisition
- Partial Acquisition
- TCE
- Parcels

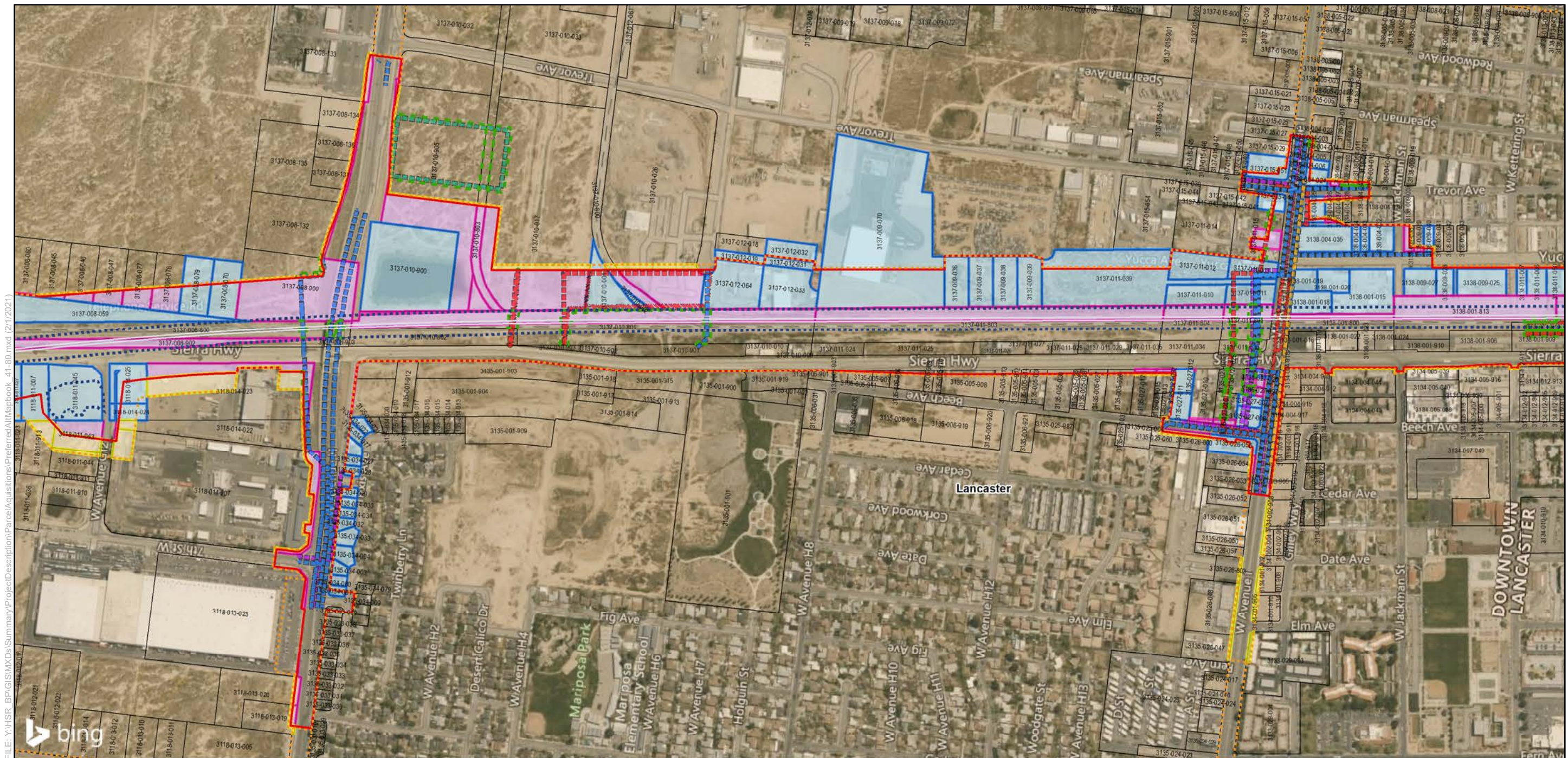
Renewable Energy and Well

- Oil Well
- Water Well
- Windmill
- Solar Farm
- Wind Farm Substation



Bakersfield to Palmdale Parcel Acquisitions
Sheet 72 of 119

Potential Property Acquisition and Easements Preferred Alternative

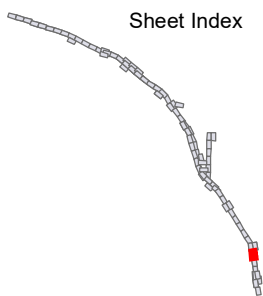
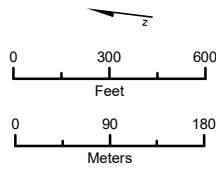


FILE: Y:\HSR_BP\GIS\MXDs\Summary\Project\Description\ParcelAcquisitions\PreferredAlt\Mapbook_41-80.mxd (2/1/2021)

SOURCE: Bing (2018); CHSRA (4/2016, 6/2016, 2/2017, 12/2019, 7/2020)

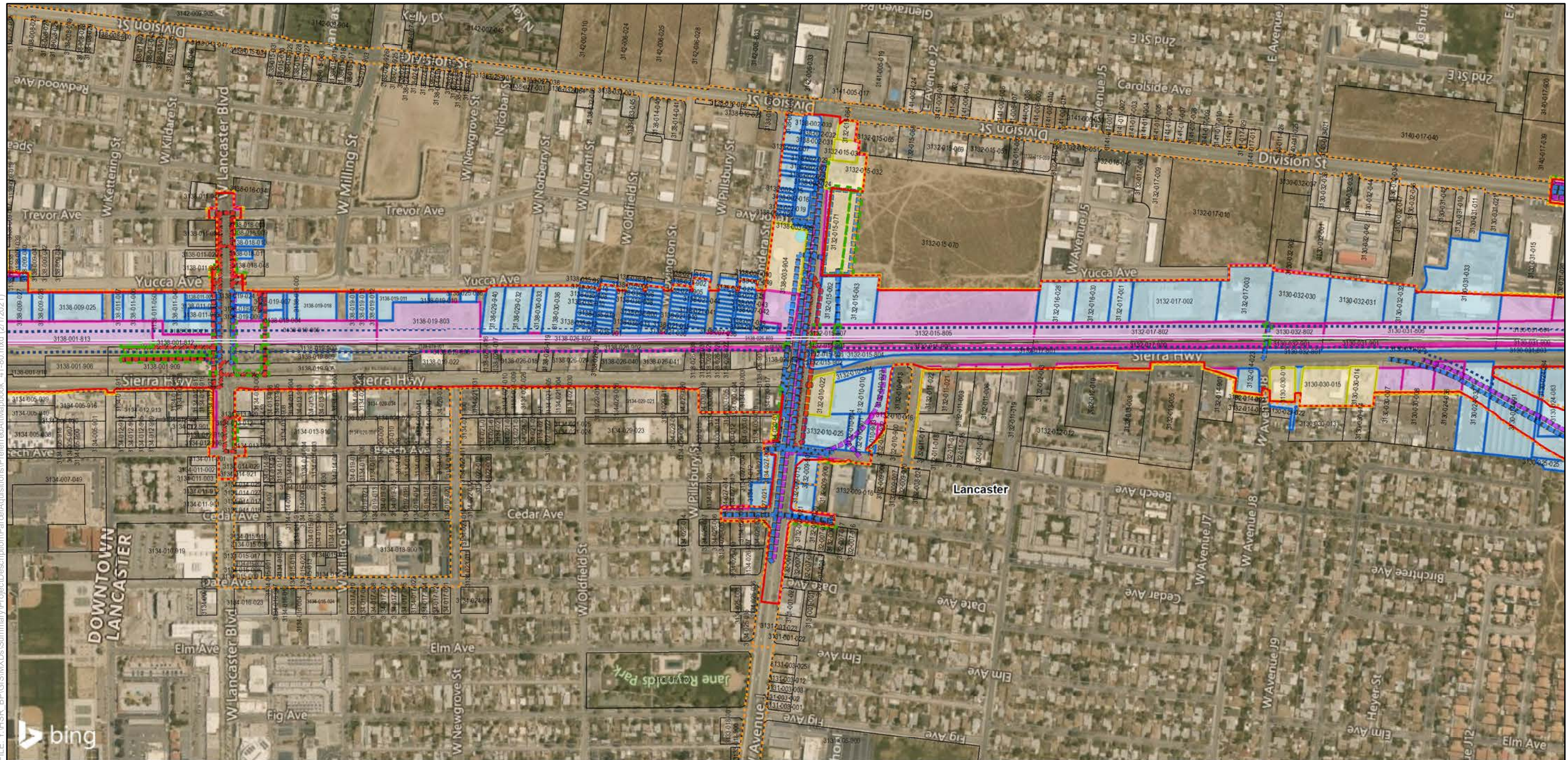
Preferred Alternative

- | | | | |
|---|--|--|---|
| <p>Design Features</p> <ul style="list-style-type: none"> — Permanent Impact Limit - - - Temporary Impact Limit - - - Proposed Right of Way — Track Alignment | <p>Proposed Utility</p> <ul style="list-style-type: none"> Proposed Electrical Proposed Natural Gas Proposed Oil Proposed Sewer Proposed Storm Drain Proposed Water Utility Easement Area | <p>Parcel Acquisition</p> <ul style="list-style-type: none"> Full Acquisition Partial Acquisition TCE Parcels | <p>Renewable Energy and Well</p> <ul style="list-style-type: none"> ● Oil Well ● Water Well ● Windmill Solar Farm Wind Farm Substation |
|---|--|--|---|



Bakersfield to Palmdale Parcel Acquisitions
Sheet 73 of 119

Potential Property Acquisition and Easements Preferred Alternative



SOURCE: Bing (2018); CHSRA (4/2016, 6/2016, 2/2017, 12/2019, 7/2020)

Preferred Alternative

Design Features

- Permanent Impact Limit
- - - Temporary Impact Limit
- - - Proposed Right of Way
- Track Alignment

Proposed Utility

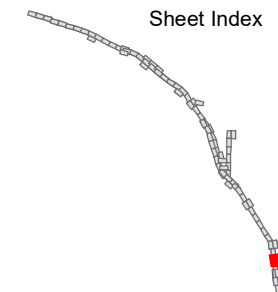
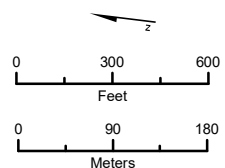
- Proposed Electrical
- Proposed Natural Gas
- Proposed Oil
- Proposed Sewer
- Proposed Storm Drain
- Proposed Water
- Utility Easement Area

Parcel Acquisition

- Full Acquisition
- Partial Acquisition
- TCE
- Parcels

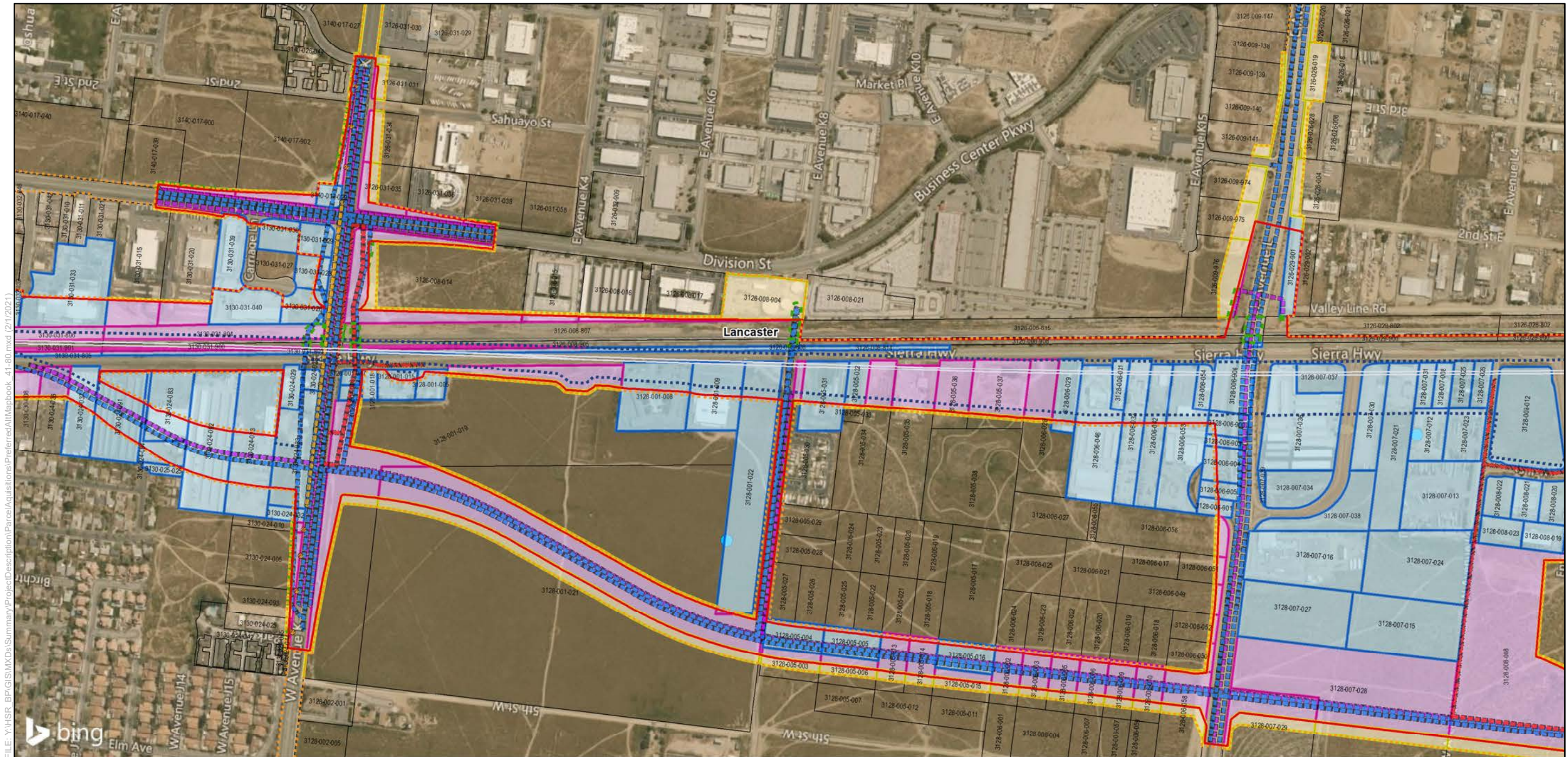
Renewable Energy and Well

- Oil Well
- Water Well
- Windmill
- Solar Farm
- Wind Farm Substation



**Bakersfield to Palmdale
Parcel Acquisitions**
Sheet 74 of 119

Potential Property
Acquisition and Easements
Preferred Alternative



FILE: Y:\HSR_BP\GIS\MXDs\Summary\Project\Description\ParcelAcquisitions\PreferredAlt\Mapbook_41-80.mxd (2/17/2021)

SOURCE: Bing (2018); CHSRA (4/2016, 6/2016, 2/2017, 12/2019, 7/2020)

Preferred Alternative

Design Features

- Permanent Impact Limit
- - - Temporary Impact Limit
- - - Proposed Right of Way
- Track Alignment

Proposed Utility

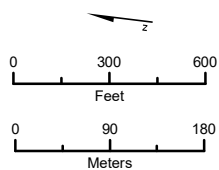
- Proposed Electrical
- Proposed Natural Gas
- Proposed Oil
- Proposed Sewer
- Proposed Storm Drain
- Proposed Water
- Utility Easement Area

Parcel Acquisition

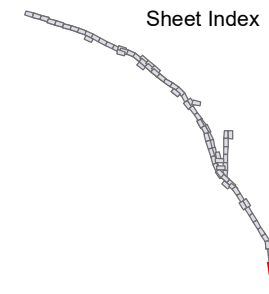
- Full Acquisition
- Partial Acquisition
- TCE
- Parcels

Renewable Energy and Well

- Oil Well
- Water Well
- Windmill
- Solar Farm
- Wind Farm Substation

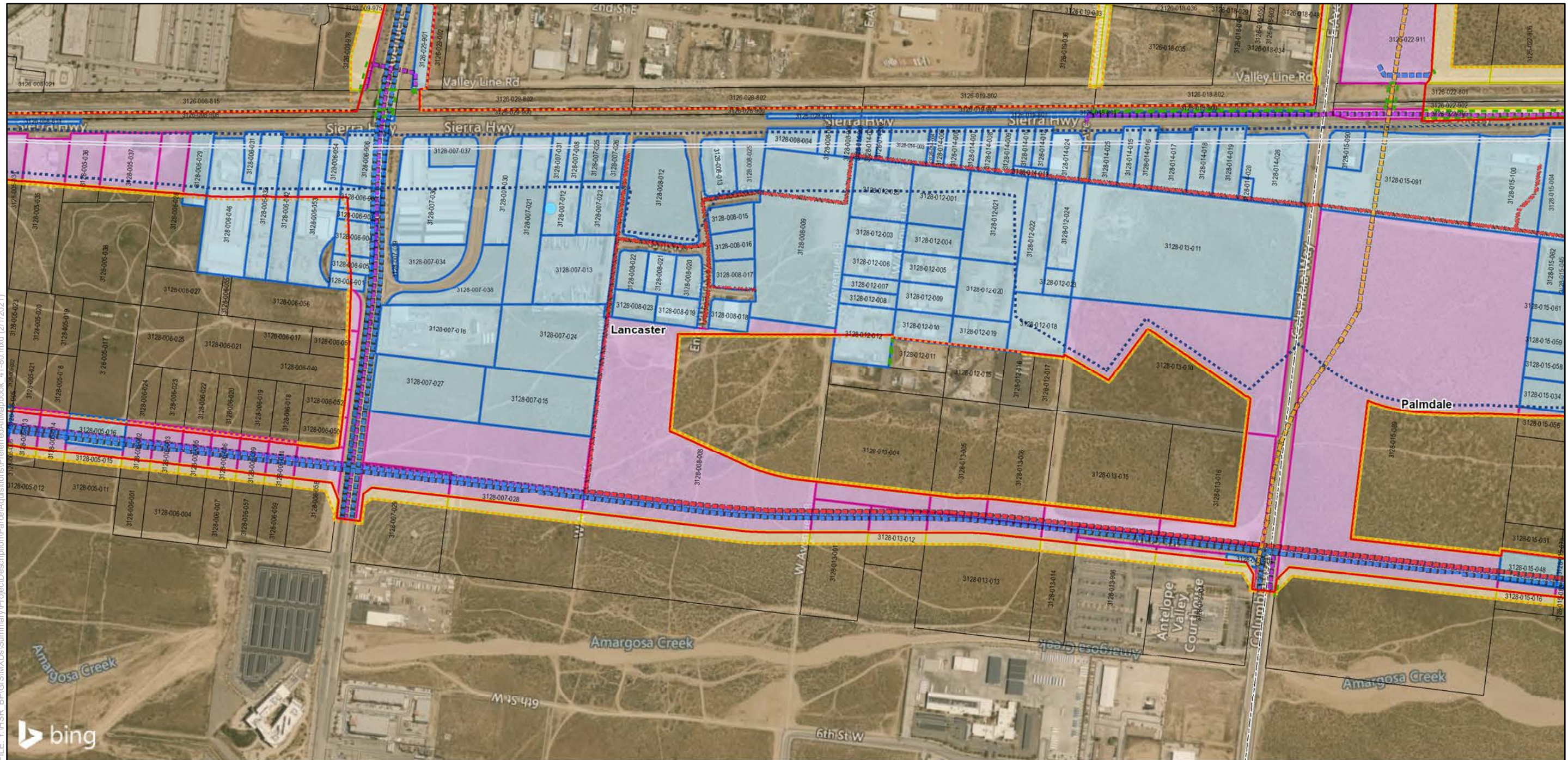


Sheet Index



**Bakersfield to Palmdale
Parcel Acquisitions**
Sheet 75 of 119

Potential Property
Acquisition and Easements
Preferred Alternative



FILE: Y:\HSR_BP\GIS\MXDs\Summary\Project\Description\ParcelAcquisitions\PreferredAlt\Mapbook_41-80.mxd (2/1/2021)

SOURCE: Bing (2018); CHSRA (4/2016, 6/2016, 2/2017, 12/2019, 7/2020)

Preferred Alternative

Design Features

- Permanent Impact Limit
- - - Temporary Impact Limit
- - - Proposed Right of Way
- Track Alignment

Proposed Utility

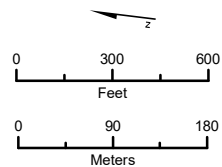
- Proposed Electrical
- Proposed Natural Gas
- Proposed Oil
- Proposed Sewer
- Proposed Storm Drain
- Proposed Water
- - - Utility Easement Area

Parcel Acquisition

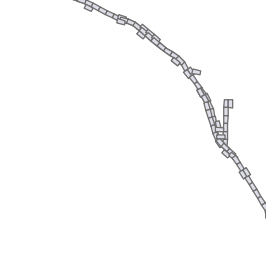
- Full Acquisition
- Partial Acquisition
- TCE
- Parcels

Renewable Energy and Well

- Oil Well
- Water Well
- Windmill
- ▭ Solar Farm
- ▭ Wind Farm Substation

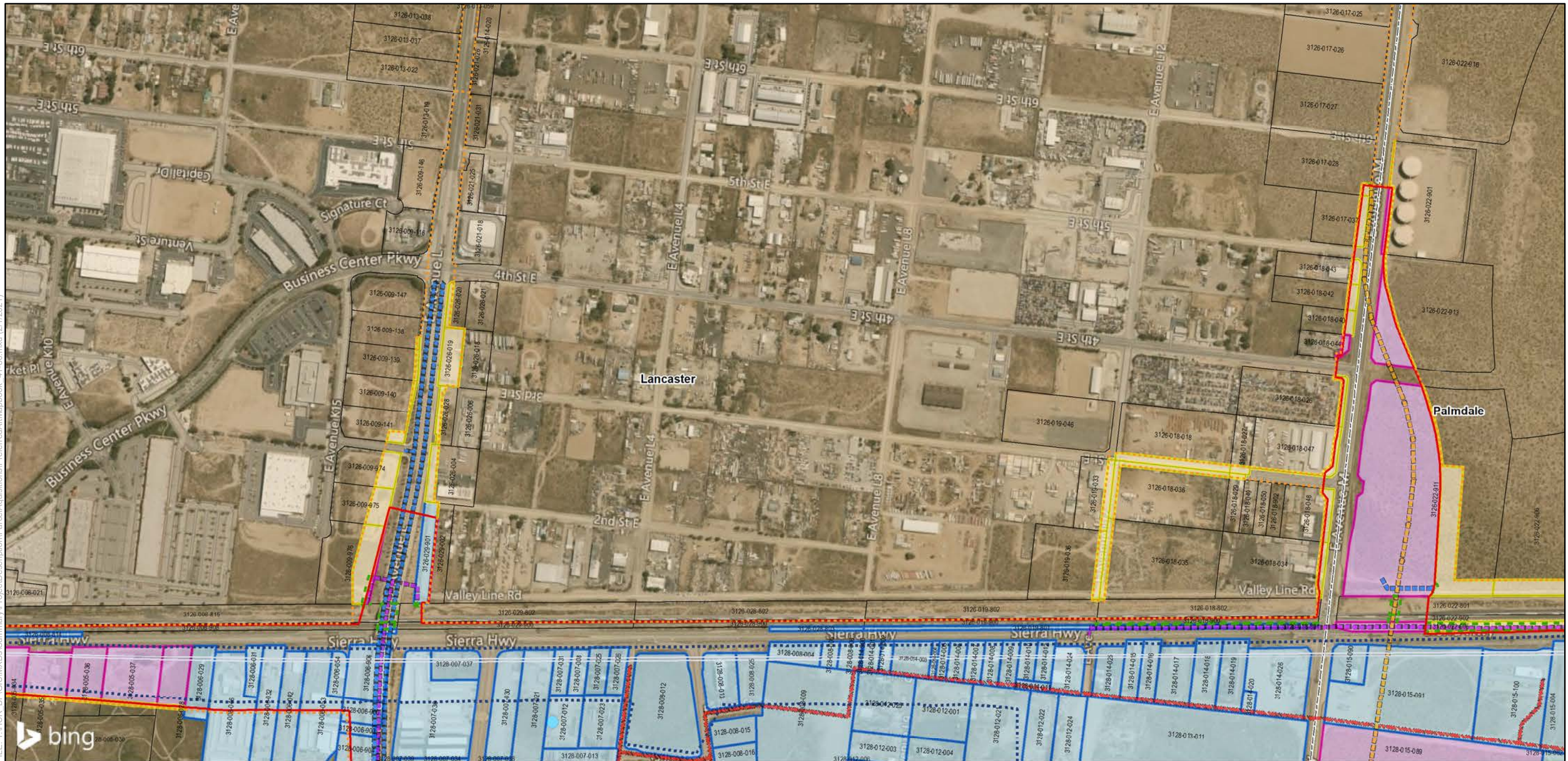


Sheet Index



Bakersfield to Palmdale Parcel Acquisitions
Sheet 76 of 119

Potential Property Acquisition and Easements Preferred Alternative



SOURCE: Bing (2018); CHSRA (4/2016, 6/2016, 2/2017, 12/2019, 7/2020)

Preferred Alternative

Design Features

- Permanent Impact Limit
- - - Temporary Impact Limit
- - - Proposed Right of Way
- Track Alignment

Proposed Utility

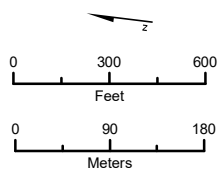
- Proposed Electrical
- Proposed Natural Gas
- Proposed Oil
- Proposed Sewer
- Proposed Storm Drain
- Proposed Water
- - - Utility Easement Area

Parcel Acquisition

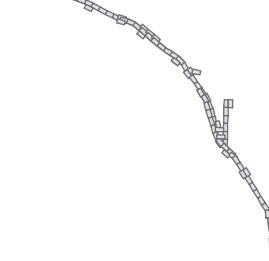
- Full Acquisition
- Partial Acquisition
- TCE
- Parcels

Renewable Energy and Well

- Oil Well
- Water Well
- Windmill
- Solar Farm
- Wind Farm Substation

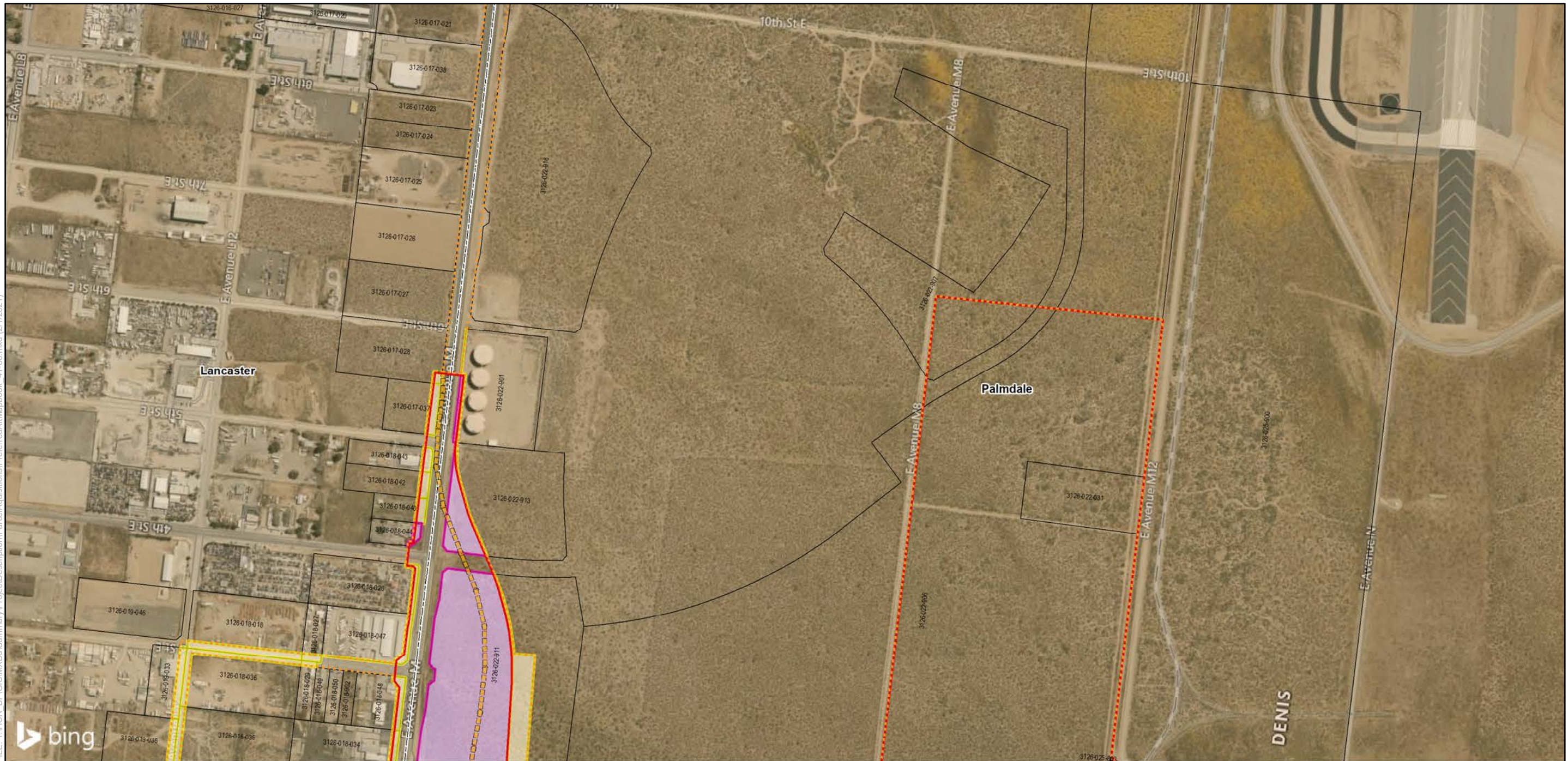


Sheet Index

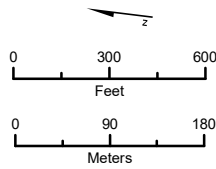
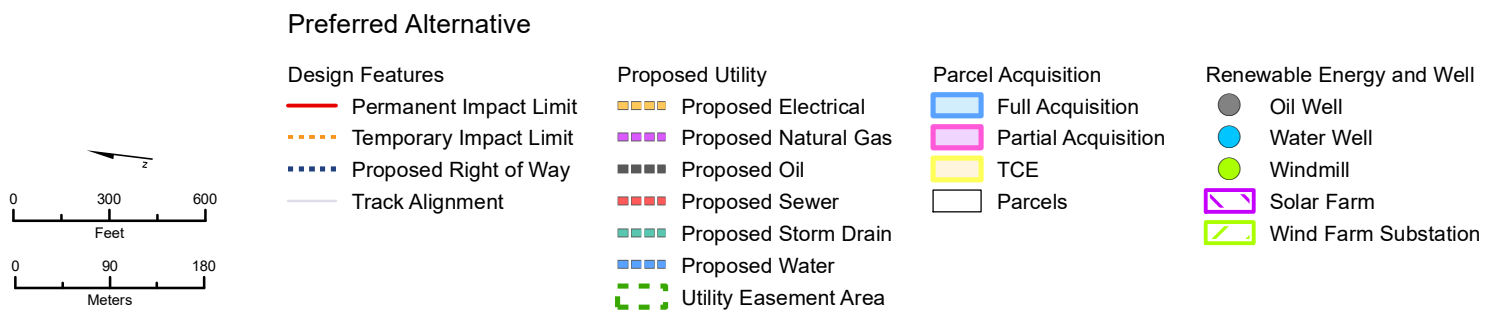


**Bakersfield to Palmdale
Parcel Acquisitions**
Sheet 77 of 119

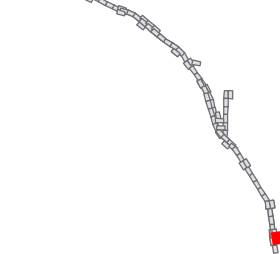
Potential Property
Acquisition and Easements
Preferred Alternative



SOURCE: Bing (2018); CHSRA (4/2016, 6/2016, 2/2017, 12/2019, 7/2020)

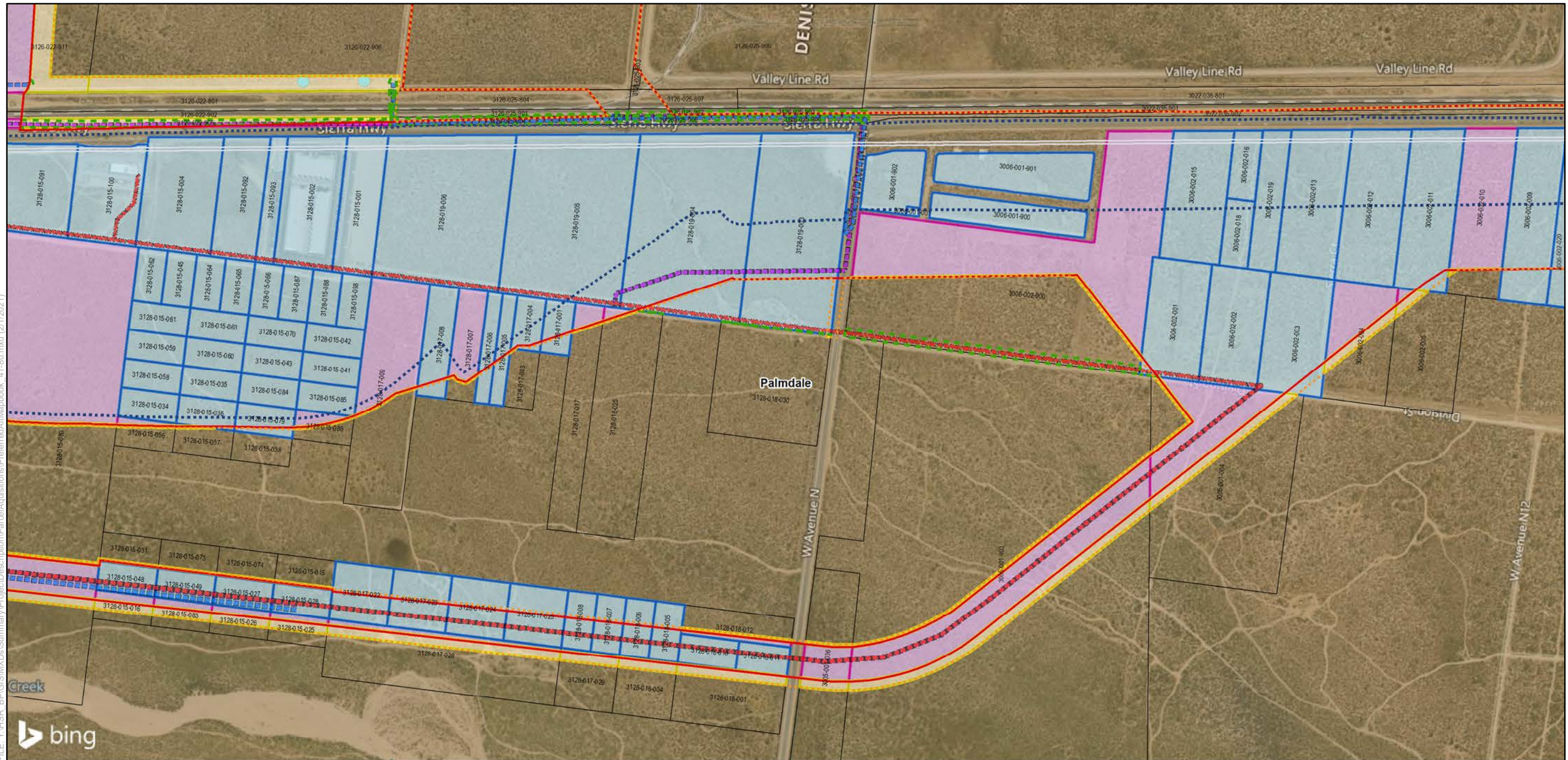


Sheet Index



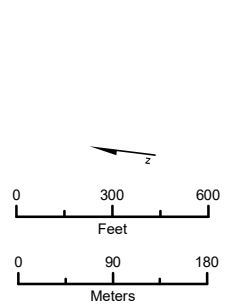
Bakersfield to Palmdale Parcel Acquisitions
Sheet 78 of 119

Potential Property Acquisition and Easements Preferred Alternative



FILE: Y:\HSR_BP\GIS\MXDs\Summary\Project\Description\ParcelAcquisitions\PreferredAltMapbook_41-80.mxd (2/17/2021)

SOURCE: Bing (2018); CHSRA (4/2016, 6/2016, 2/2017, 12/2019, 7/2020)



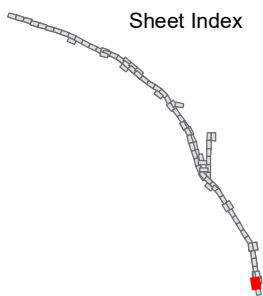
Preferred Alternative

- Design Features**
- Permanent Impact Limit
 - - - Temporary Impact Limit
 - - - Proposed Right of Way
 - Track Alignment

- Proposed Utility**
- Proposed Electrical
 - Proposed Natural Gas
 - Proposed Oil
 - Proposed Sewer
 - Proposed Storm Drain
 - Proposed Water
 - - - Utility Easement Area


- Parcel Acquisition**
- Full Acquisition
 - Partial Acquisition
 - TCE
 - Parcels

- Renewable Energy and Well**
- Oil Well
 - Water Well
 - Windmill
 - Solar Farm
 - Wind Farm Substation



Bakersfield to Palmdale Parcel Acquisitions
Sheet 79 of 119

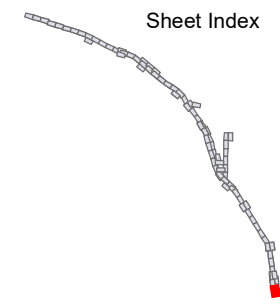
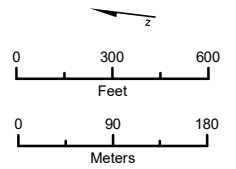
Potential Property Acquisition and Easements Preferred Alternative



FILE: Y:\HSR_BP\GIS\MXDs\Summary\Project\Description\ParcelAcquisitions\PreferredAltMapbook_41-80.mxd (2/17/2021)

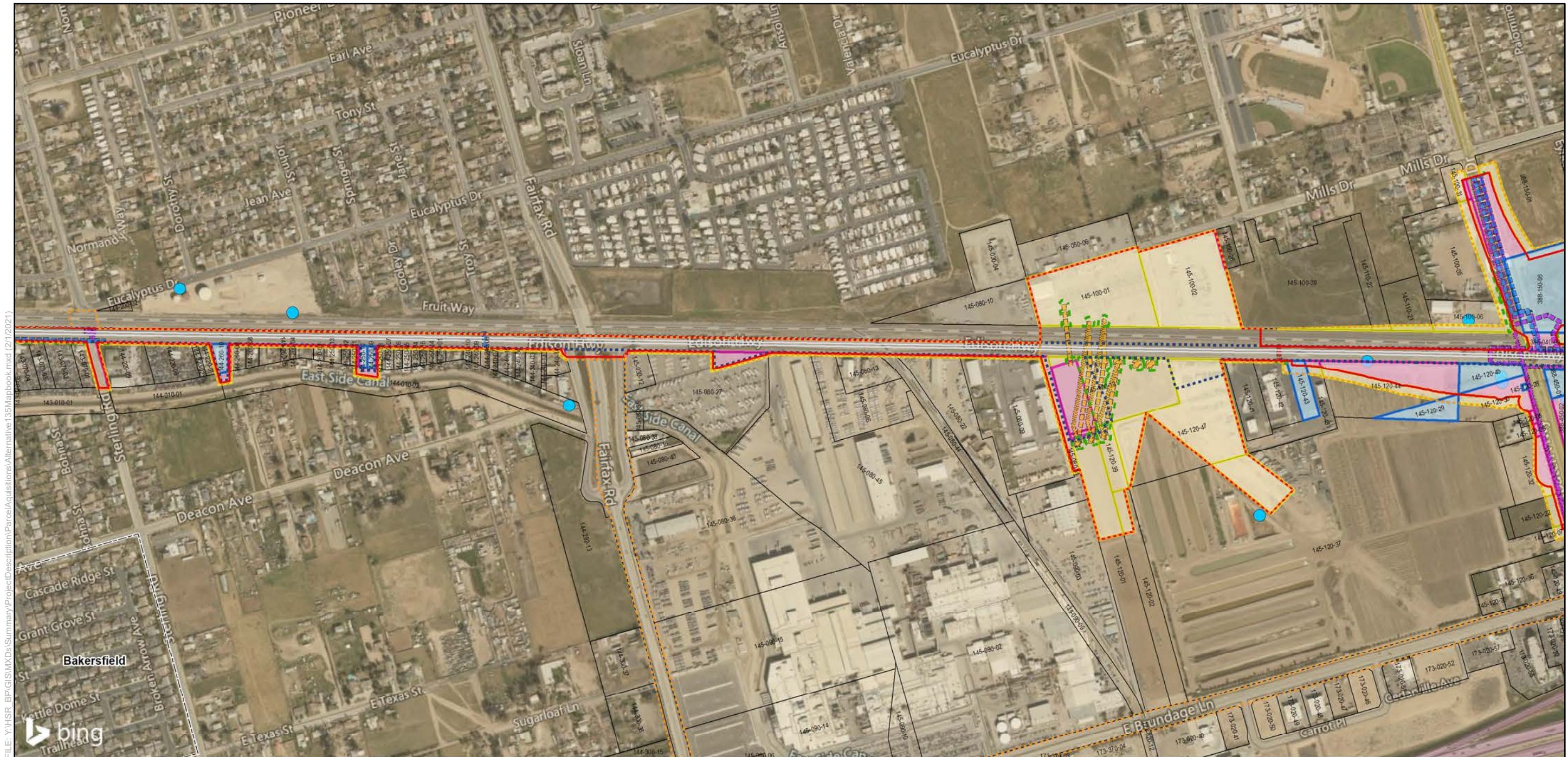
SOURCE: Bing (2018); CHSRA (4/2016, 6/2016, 2/2017, 12/2019, 7/2020)

Preferred Alternative		Parcel Acquisition		Renewable Energy and Well	
Design Features	Proposed Utility	Full Acquisition	Oil Well	Water Well	Solar Farm
— Permanent Impact Limit	— Proposed Electrical	— Partial Acquisition	● Oil Well	● Water Well	■ Solar Farm
- - - Temporary Impact Limit	— Proposed Natural Gas	— TCE	● Windmill	● Windmill	■ Wind Farm Substation
· · · Proposed Right of Way	— Proposed Oil	— Parcels	● Windmill	● Windmill	
— Track Alignment	— Proposed Sewer				
	— Proposed Storm Drain				
	— Proposed Water				
	— Utility Easement Area				



Bakersfield to Palmdale Parcel Acquisitions
Sheet 80 of 119

Potential Property Acquisition and Easements Preferred Alternative



FILE: Y:\HSR_BPT\GIS\MXDs\Summary\Project\Description\ParcelAcquisitions\Alternative 135\Mapbook.mxd (2/17/2021)

SOURCE: Bing (2018); CHSRA (4/2016, 6/2016, 2/2017, 12/2019, 7/2020)

Alternatives 1, 3, 5

Design Features

- Permanent Impact Limit
- - - Temporary Impact Limit
- - - Proposed Right of Way
- Track Alignment

Proposed Utility

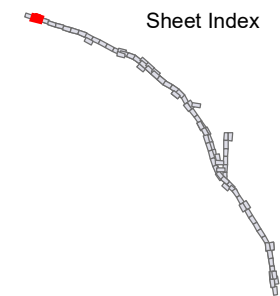
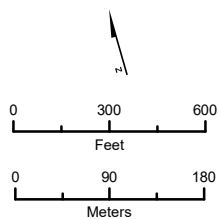
- Proposed Electrical
- Proposed Natural Gas
- Proposed Oil
- Proposed Sewer
- Proposed Storm Drain
- Proposed Water
- - - Utility Easement Area

Parcel Acquisition

- Full Acquisition
- Partial Acquisition
- TCE
- Parcels

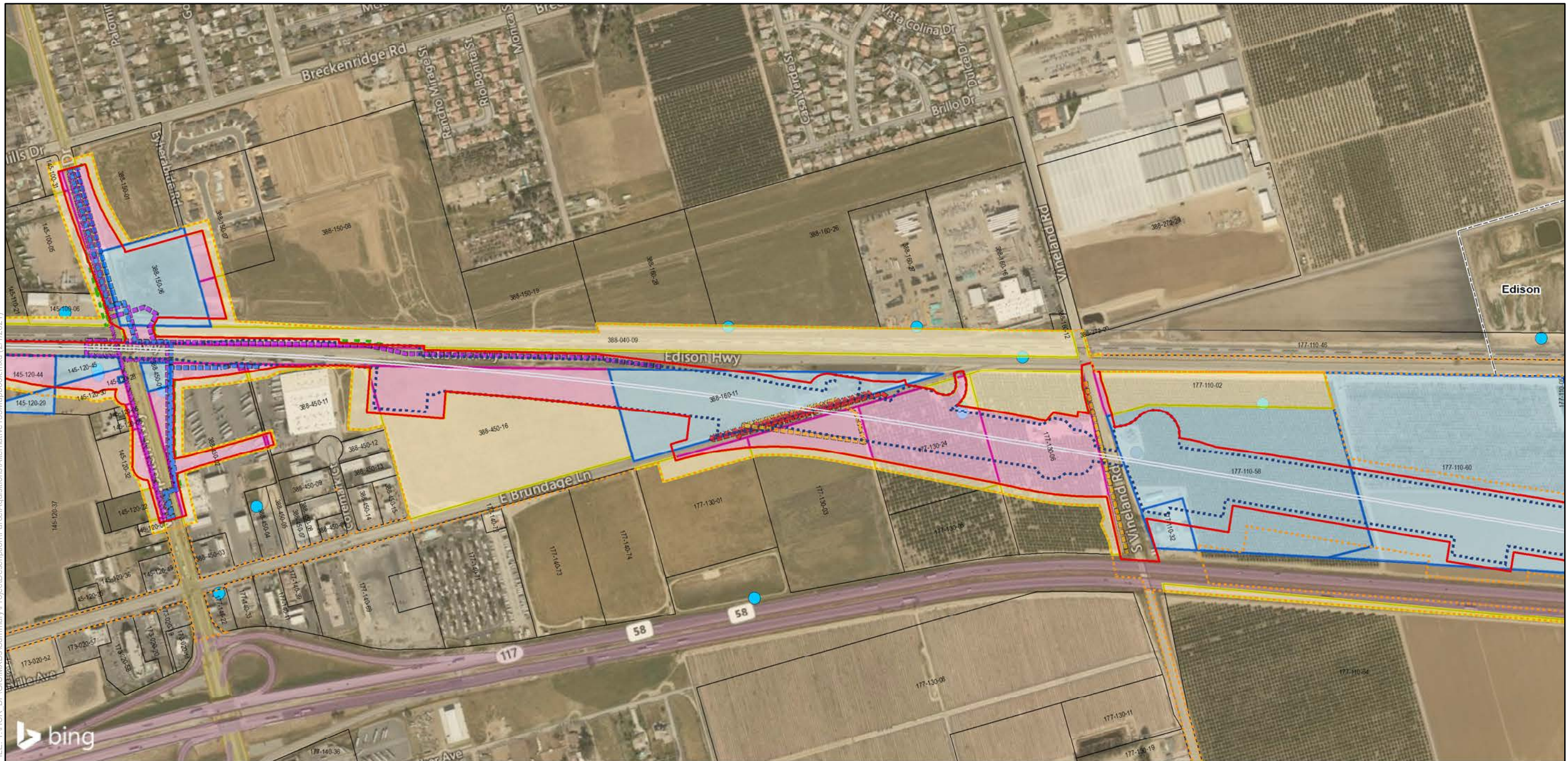
Renewable Energy and Well

- Oil Well
- Water Well
- Windmill
- Solar Farm
- Wind Farm Substation



Bakersfield to Palmdale Parcel Acquisitions
Sheet 81 of 119

Potential Property Acquisition and Easements Alternatives 1, 3, 5



FILE: Y:\HSR_BF\GIS\MXDs\Summary\Project\Description\ParcelAcquisitions\Alternative 135\Mapbook.mxd (2/17/2021)

SOURCE: Bing (2018); CHSRA (4/2016, 6/2016, 2/2017, 12/2019, 7/2020)

Alternatives 1, 3, 5

Design Features

- Permanent Impact Limit
- - - Temporary Impact Limit
- - - Proposed Right of Way
- Track Alignment

Proposed Utility

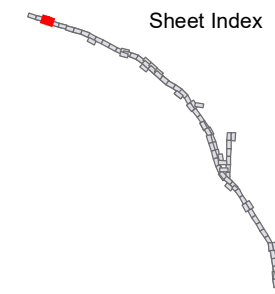
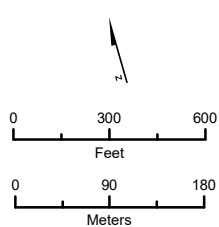
- Proposed Electrical
- Proposed Natural Gas
- Proposed Oil
- Proposed Sewer
- Proposed Storm Drain
- Proposed Water
- - - Utility Easement Area

Parcel Acquisition

- Full Acquisition
- Partial Acquisition
- TCE
- Parcels

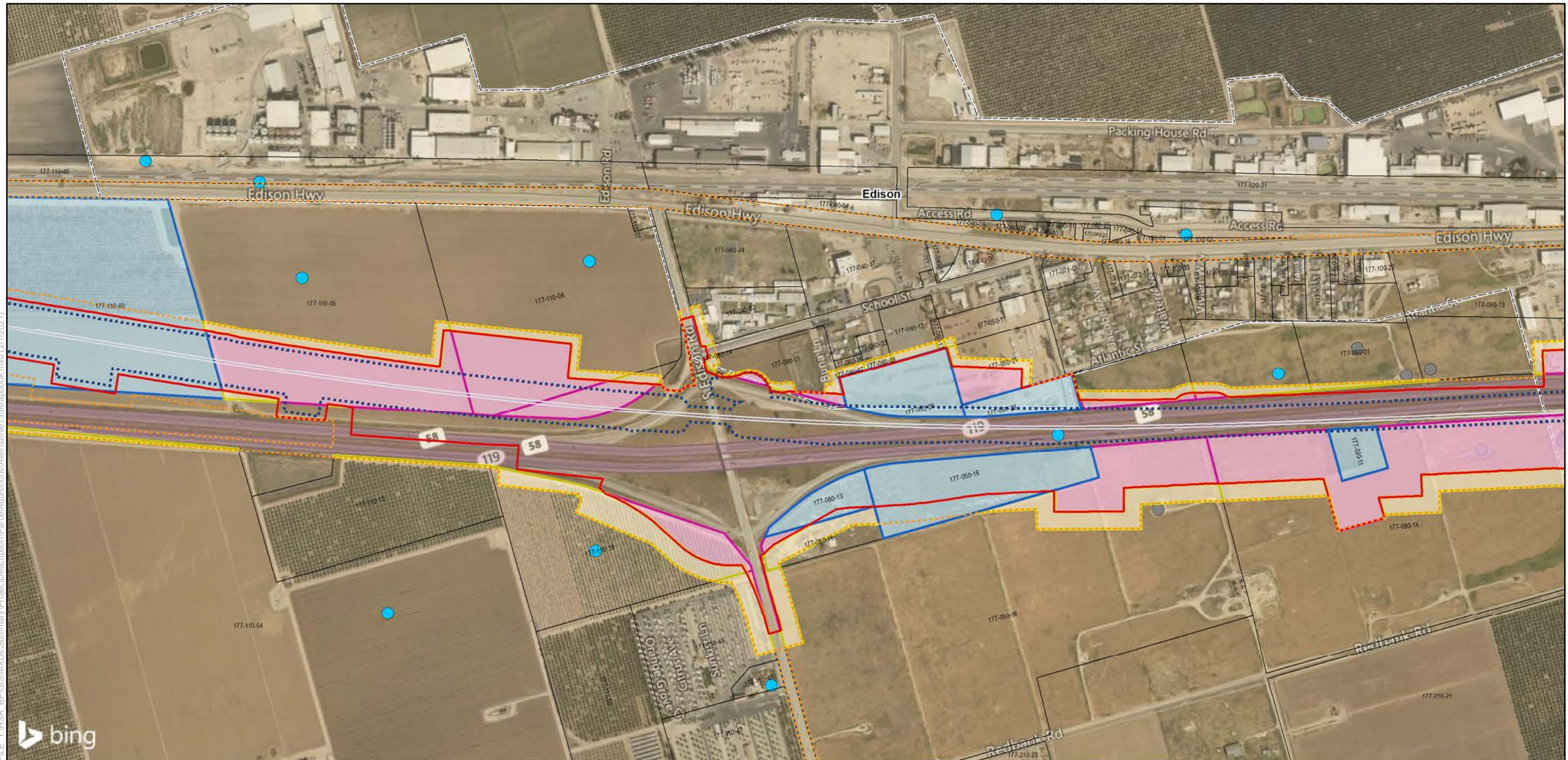
Renewable Energy and Well

- Oil Well
- Water Well
- Windmill
- ▭ Solar Farm
- ▭ Wind Farm Substation



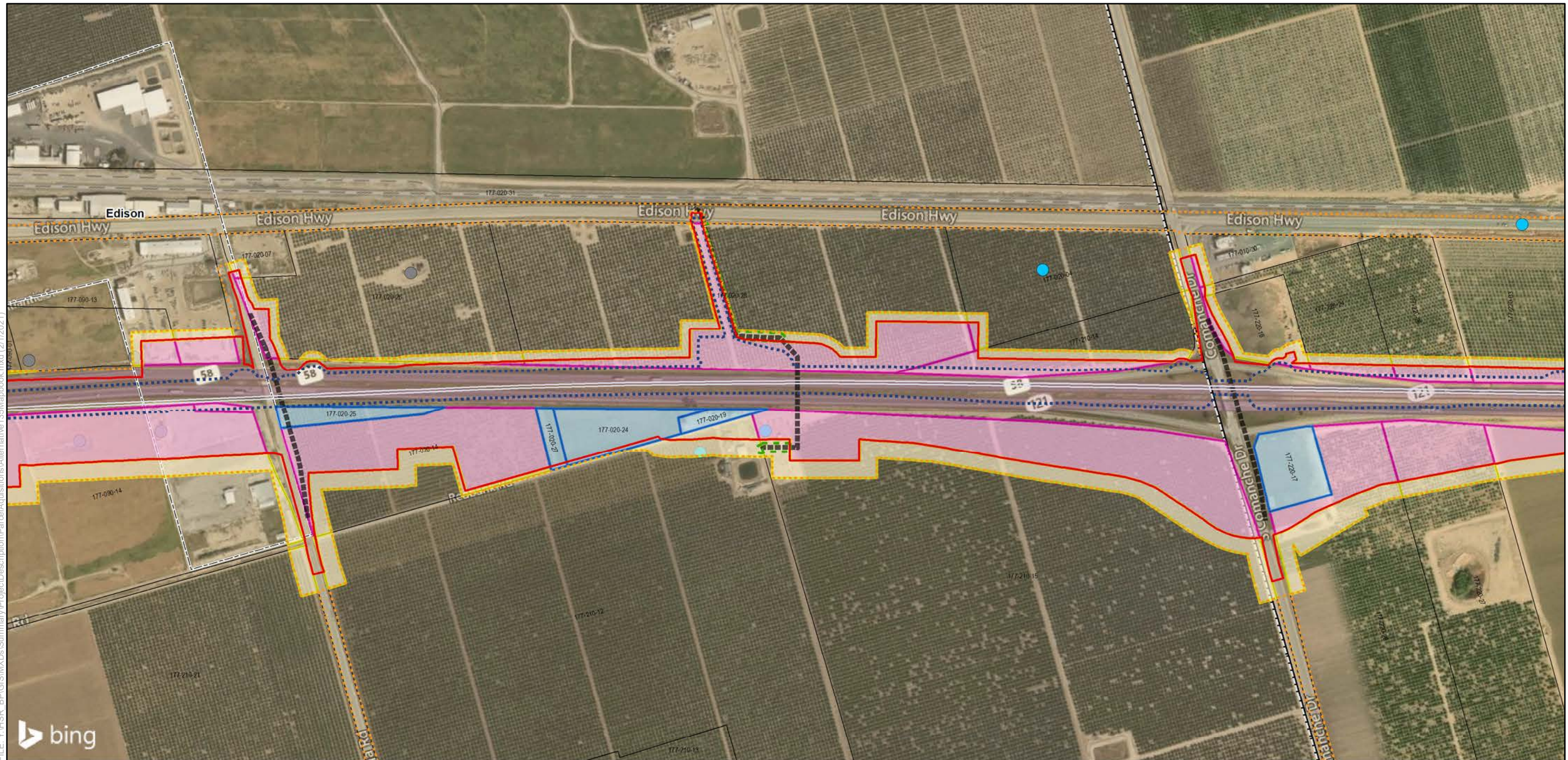
Bakersfield to Palmdale Parcel Acquisitions
Sheet 82 of 119

Potential Property Acquisition and Easements Alternatives 1, 3, 5



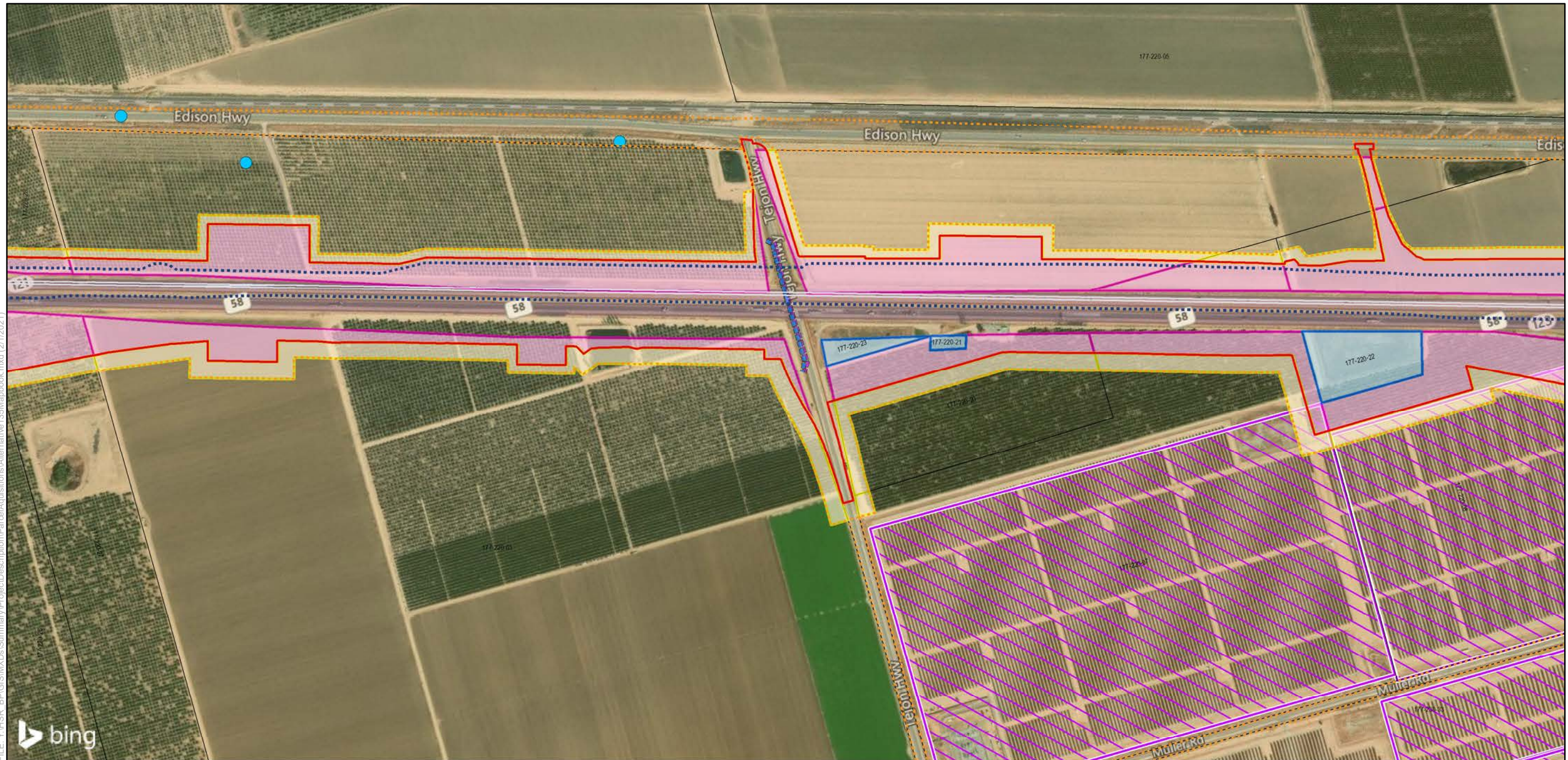
SOURCE: Bing (2018); CHSRA (4/2016, 6/2016, 2/2017, 12/2019, 7/2020)

	<p>Alternatives 1, 3, 5</p> <p>Design Features</p> <ul style="list-style-type: none"> — Permanent Impact Limit - - - Temporary Impact Limit - - - Proposed Right of Way — Track Alignment 	<p>Proposed Utility</p> <ul style="list-style-type: none"> - - - Proposed Electrical - - - Proposed Natural Gas - - - Proposed Oil - - - Proposed Sewer - - - Proposed Storm Drain - - - Proposed Water - - - Utility Easement Area 	<p>Parcel Acquisition</p> <ul style="list-style-type: none"> ■ Full Acquisition ■ Partial Acquisition ■ TCE □ Parcels 	<p>Renewable Energy and Well</p> <ul style="list-style-type: none"> ● Oil Well ● Water Well ● Windmill □ Solar Farm □ Wind Farm Substation 	<p>Sheet Index</p>	<p>Bakersfield to Palmdale Parcel Acquisitions Sheet 83 of 119</p> <p>Potential Property Acquisition and Easements Alternatives 1, 3, 5</p>
--	--	--	---	--	--------------------	--



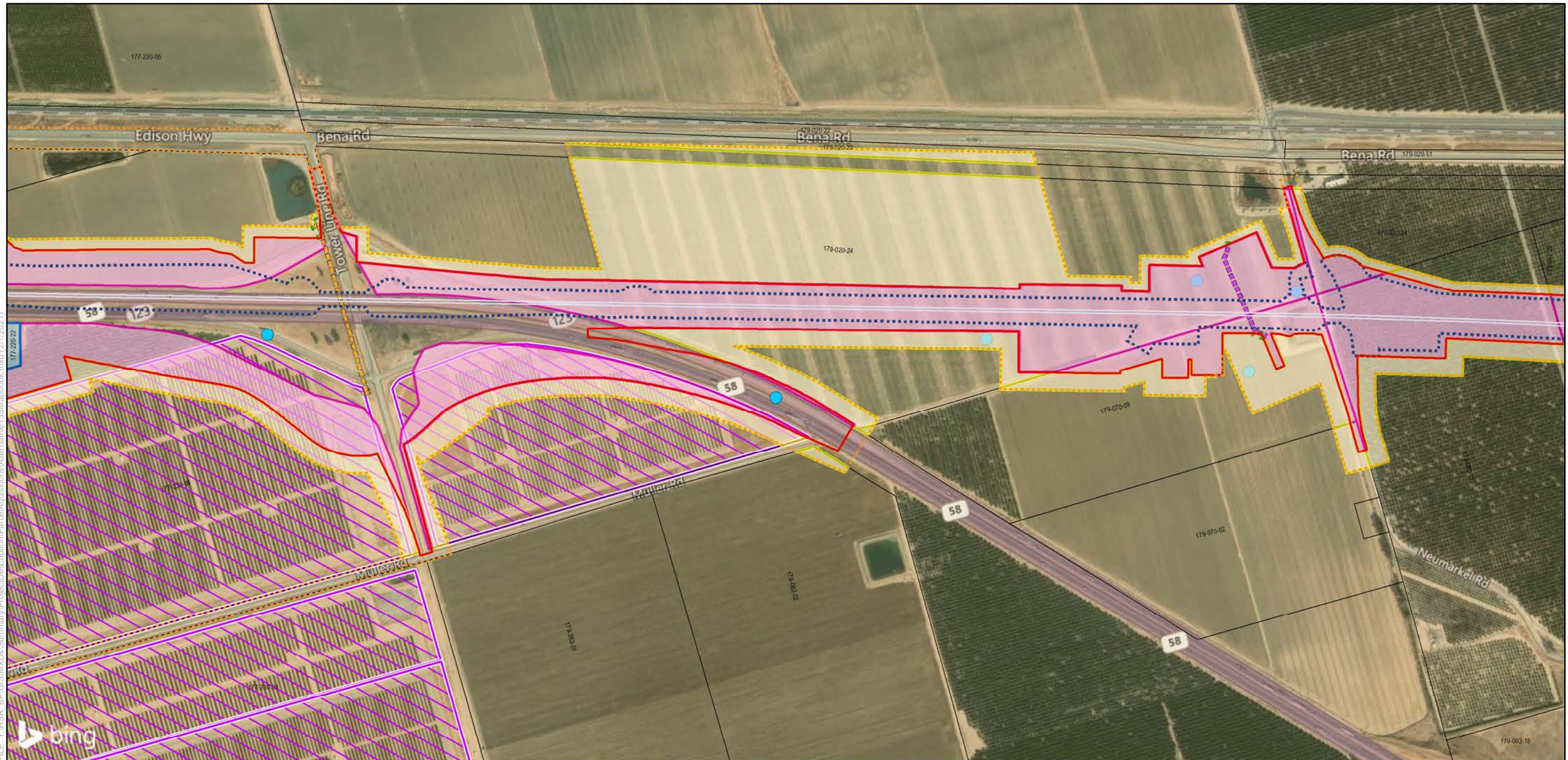
SOURCE: Bing (2018); CHSRA (4/2016, 6/2016, 2/2017, 12/2019, 7/2020)

	<p>Alternatives 1, 3, 5</p> <p>Design Features</p> <ul style="list-style-type: none"> — Permanent Impact Limit - - - Temporary Impact Limit - - - Proposed Right of Way — Track Alignment 	<p>Proposed Utility</p> <ul style="list-style-type: none"> — Proposed Electrical — Proposed Natural Gas — Proposed Oil — Proposed Sewer — Proposed Storm Drain — Proposed Water - - - Utility Easement Area 	<p>Parcel Acquisition</p> <ul style="list-style-type: none"> — Full Acquisition — Partial Acquisition — TCE Parcels 	<p>Renewable Energy and Well</p> <ul style="list-style-type: none"> ● Oil Well ● Water Well ● Windmill ▭ Solar Farm ▭ Wind Farm Substation 	<p>Sheet Index</p>	<p>Bakersfield to Palmdale Parcel Acquisitions Sheet 84 of 119</p> <p>Potential Property Acquisition and Easements Alternatives 1, 3, 5</p>
--	--	--	---	--	---------------------------	--



SOURCE: Bing (2018); CHSRA (4/2016, 6/2016, 2/2017, 12/2019, 7/2020)

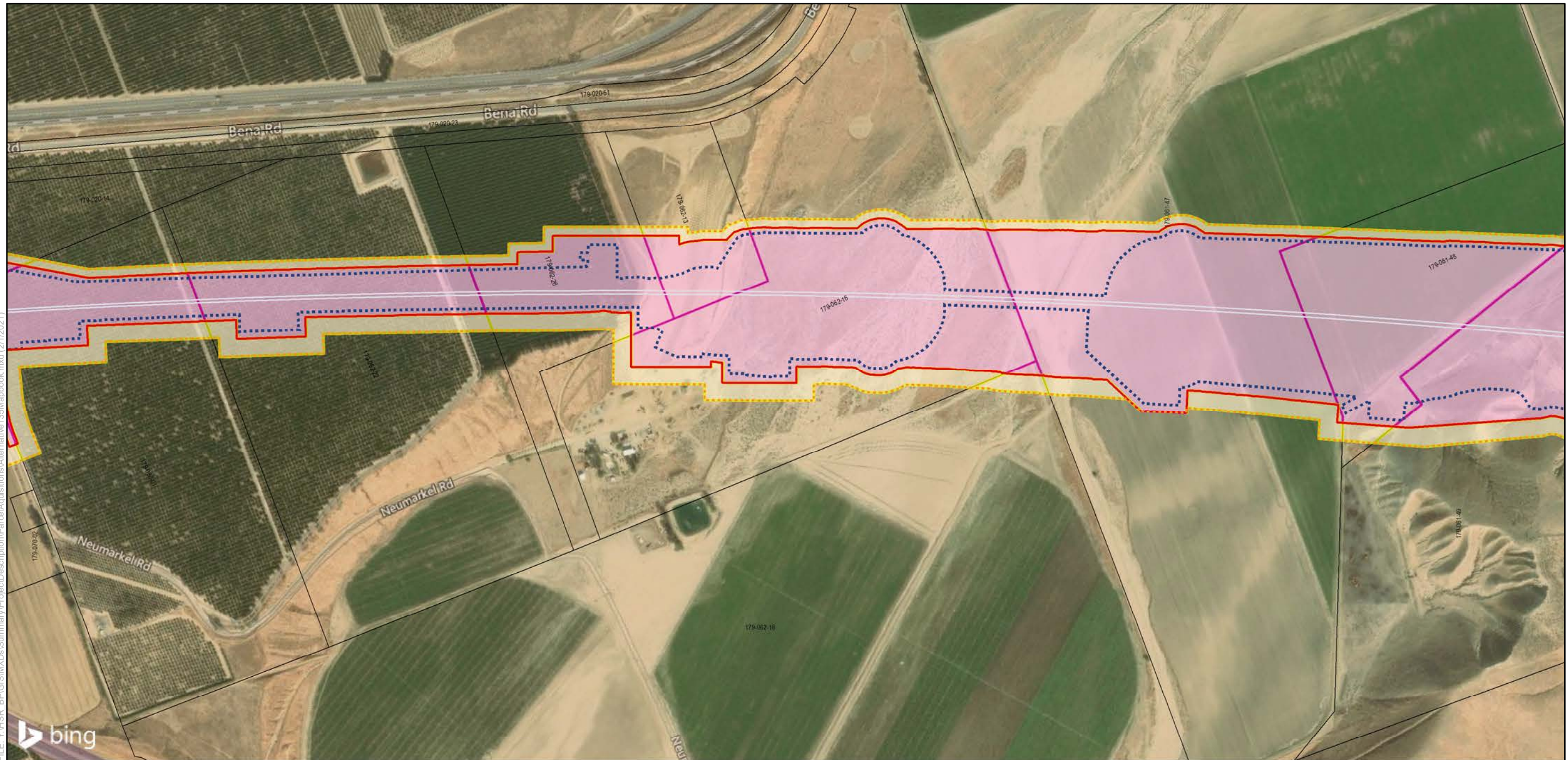
	<p>Alternatives 1, 3, 5</p> <p>Design Features</p> <ul style="list-style-type: none"> — Permanent Impact Limit - - - Temporary Impact Limit - - - Proposed Right of Way — Track Alignment 	<p>Proposed Utility</p> <ul style="list-style-type: none"> — Proposed Electrical — Proposed Natural Gas — Proposed Oil — Proposed Sewer — Proposed Storm Drain — Proposed Water - - - Utility Easement Area 	<p>Parcel Acquisition</p> <ul style="list-style-type: none"> □ Full Acquisition □ Partial Acquisition □ TCE □ Parcels 	<p>Renewable Energy and Well</p> <ul style="list-style-type: none"> ● Oil Well ● Water Well ● Windmill □ Solar Farm □ Wind Farm Substation 	<p>Sheet Index</p>	<p>Bakersfield to Palmdale Parcel Acquisitions Sheet 85 of 119</p> <p>Potential Property Acquisition and Easements Alternatives 1, 3, 5</p>
--	--	--	--	--	--------------------	--



FILE: Y:\HSR_BF\GIS\MXDs\Summary\Project\Description\ParcelAcquisitions\Alternative 135\Mapbook.mxd (2/17/2021)

SOURCE: Bing (2018); CHSRA (4/2016, 6/2016, 2/2017, 12/2019, 7/2020)

	<p>Alternatives 1, 3, 5</p> <p>Design Features</p> <ul style="list-style-type: none"> — Permanent Impact Limit - - - Temporary Impact Limit - - - Proposed Right of Way — Track Alignment 	<p>Proposed Utility</p> <ul style="list-style-type: none"> - - - Proposed Electrical - - - Proposed Natural Gas - - - Proposed Oil - - - Proposed Sewer - - - Proposed Storm Drain - - - Proposed Water - - - Utility Easement Area 	<p>Parcel Acquisition</p> <ul style="list-style-type: none"> □ Full Acquisition □ Partial Acquisition □ TCE □ Parcels 	<p>Renewable Energy and Well</p> <ul style="list-style-type: none"> ● Oil Well ● Water Well ● Windmill □ Solar Farm □ Wind Farm Substation 	<p>Sheet Index</p>	<p>Bakersfield to Palmdale Parcel Acquisitions Sheet 86 of 119</p> <p>Potential Property Acquisition and Easements Alternatives 1, 3, 5</p>
--	--	--	--	--	--------------------	--



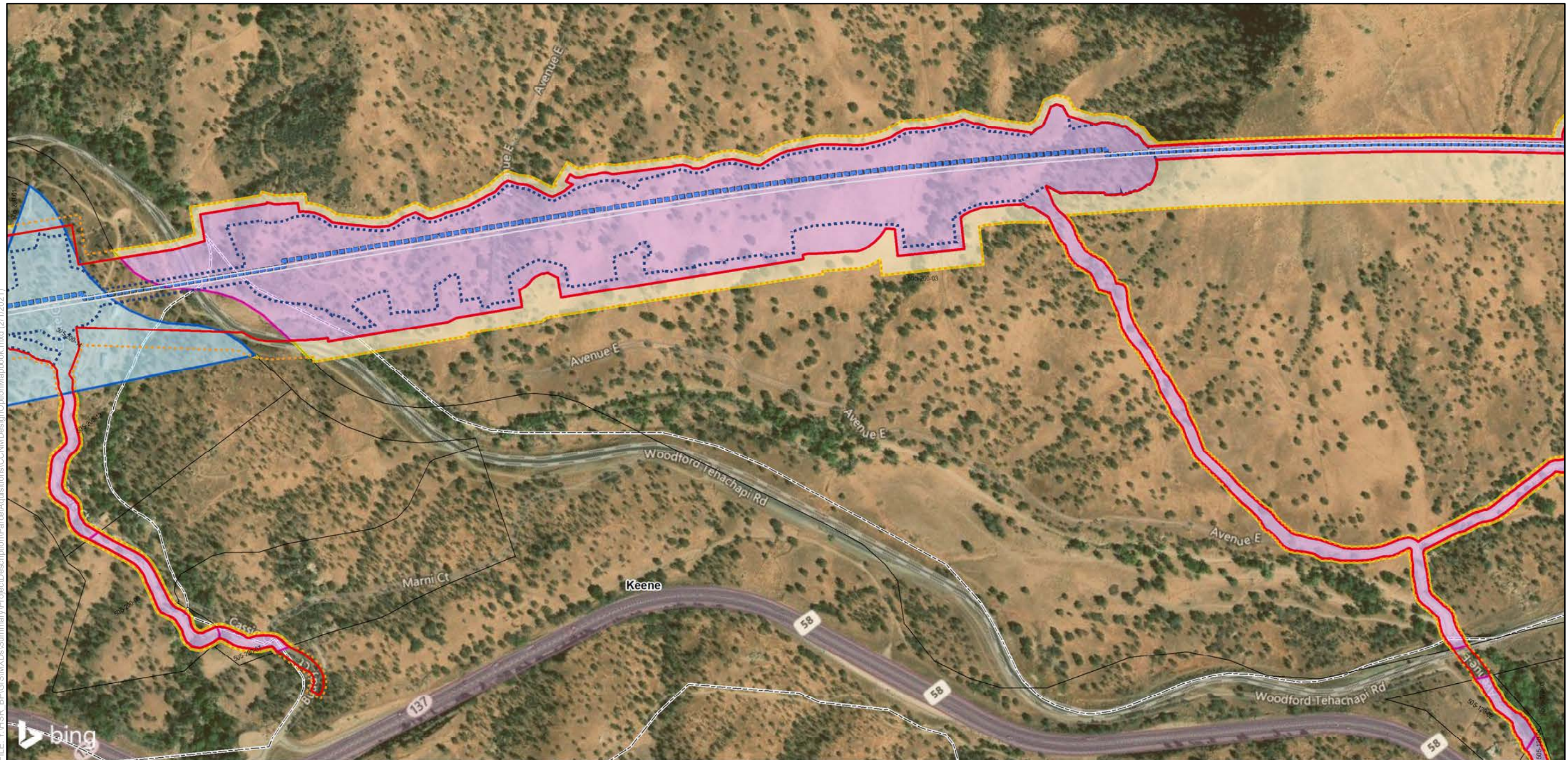
SOURCE: Bing (2018); CHSRA (4/2016, 6/2016, 2/2017, 12/2019, 7/2020)

	<p>Alternatives 1, 3, 5</p>			
	<p>Design Features</p> <ul style="list-style-type: none"> — Permanent Impact Limit - - - Temporary Impact Limit - - - Proposed Right of Way — Track Alignment 	<p>Proposed Utility</p> <ul style="list-style-type: none"> — Proposed Electrical — Proposed Natural Gas — Proposed Oil — Proposed Sewer — Proposed Storm Drain — Proposed Water - - - Utility Easement Area 	<p>Parcel Acquisition</p> <ul style="list-style-type: none"> — Full Acquisition — Partial Acquisition — TCE Parcels 	<p>Renewable Energy and Well</p> <ul style="list-style-type: none"> ● Oil Well ● Water Well ● Windmill ▭ Solar Farm ▭ Wind Farm Substation

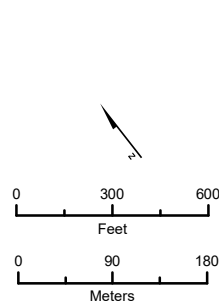
Sheet Index

Bakersfield to Palmdale Parcel Acquisitions
Sheet 87 of 119

Potential Property Acquisition and Easements Alternatives 1, 3, 5



SOURCE: Bing (2018); CHSRA (4/2016, 6/2016, 2/2017, 12/2019, 7/2020)



CCNM Design Option

Design Features

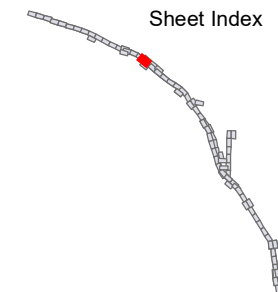
- Permanent Impact Limit
- - - Temporary Impact Limit
- - - Proposed Right of Way
- Track Alignment
- - - Proposed Water

Acquisition Type

- Full Acquisition
- Partial Acquisition
- TCE
- Parcels

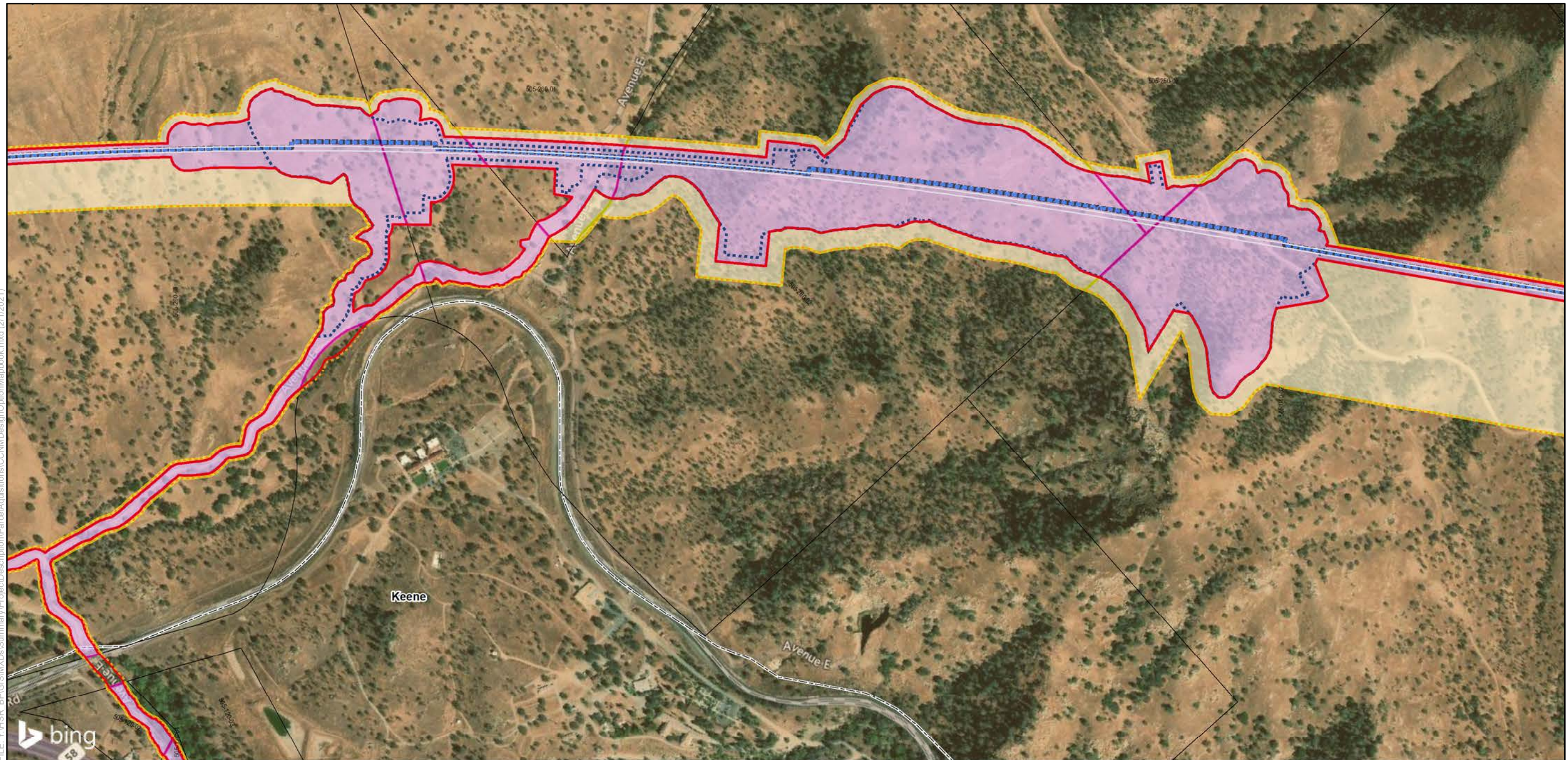
Renewable Energy and Well

- Oil Well
- Water Well
- Windmill
- Solar Farm
- Wind Farm Substation



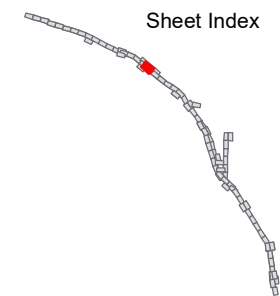
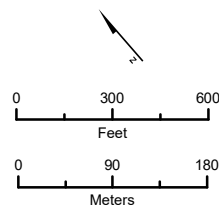
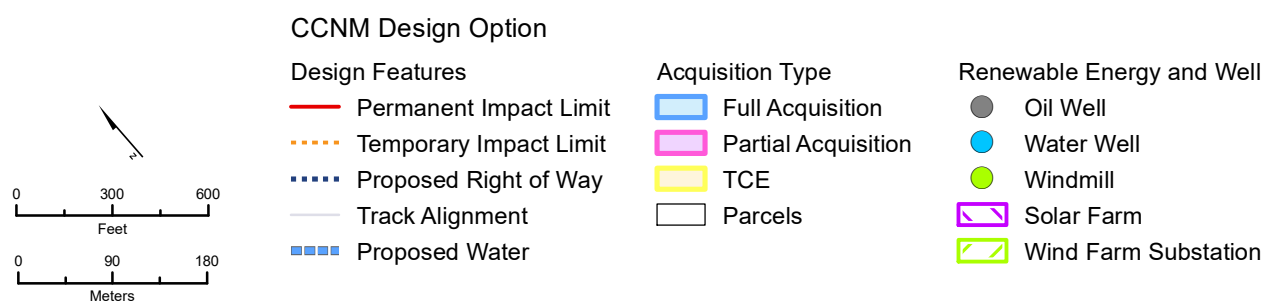
**Bakersfield to Palmdale
Parcel Acquisitions**
Sheet 88 of 119

Potential Property
Acquisition and Easements
CCNM Design Option



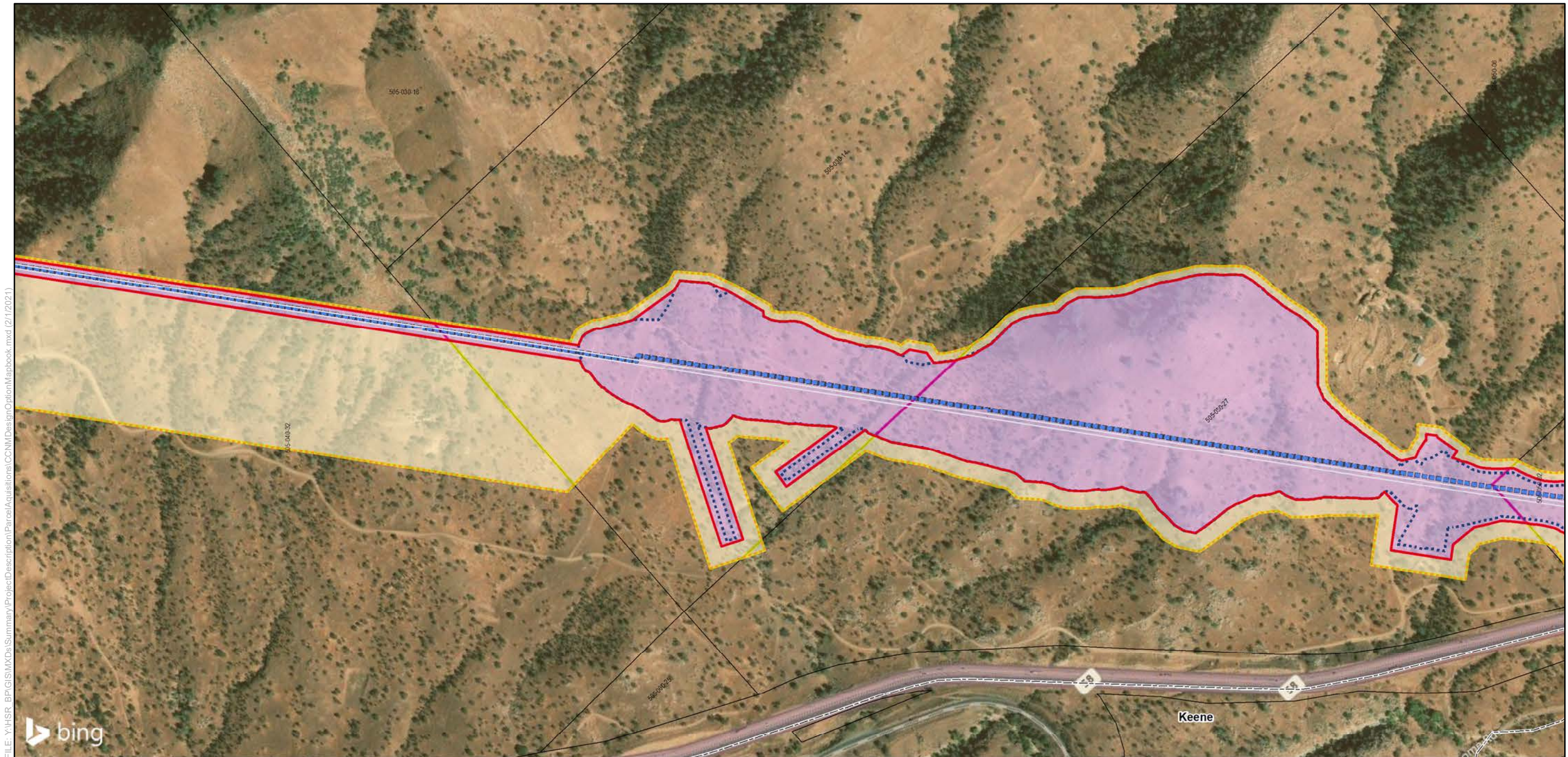
FILE: Y:\HSR_BP\GIS\MXDs\Summary\Project\Description\ParcelAcquisitions\CCNM\DesignOption\Mapbook.mxd (2/1/2021)

SOURCE: Bing (2018); CHSRA (4/2016, 6/2016, 2/2017, 12/2019, 7/2020)



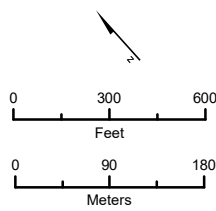
**Bakersfield to Palmdale
Parcel Acquisitions**
Sheet 89 of 119

Potential Property
Acquisition and Easements
CCNM Design Option



FILE: Y:\HSR_BF\GIS\MXDs\Summary\Project\Description\ParcelAcquisitions\CCNM\DesignOption\Mapbook.mxd (2/1/2021)

SOURCE: Bing (2018); CHSRA (4/2016, 6/2016, 2/2017, 12/2019, 7/2020)



CCNM Design Option

Design Features

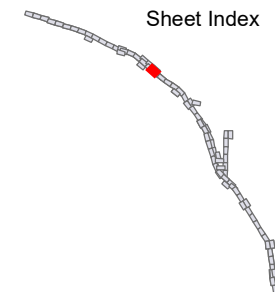
- Permanent Impact Limit
- - - Temporary Impact Limit
- · - · - Proposed Right of Way
- - - - - Track Alignment
- · - · - Proposed Water

Acquisition Type

- Full Acquisition
- Partial Acquisition
- TCE
- Parcels

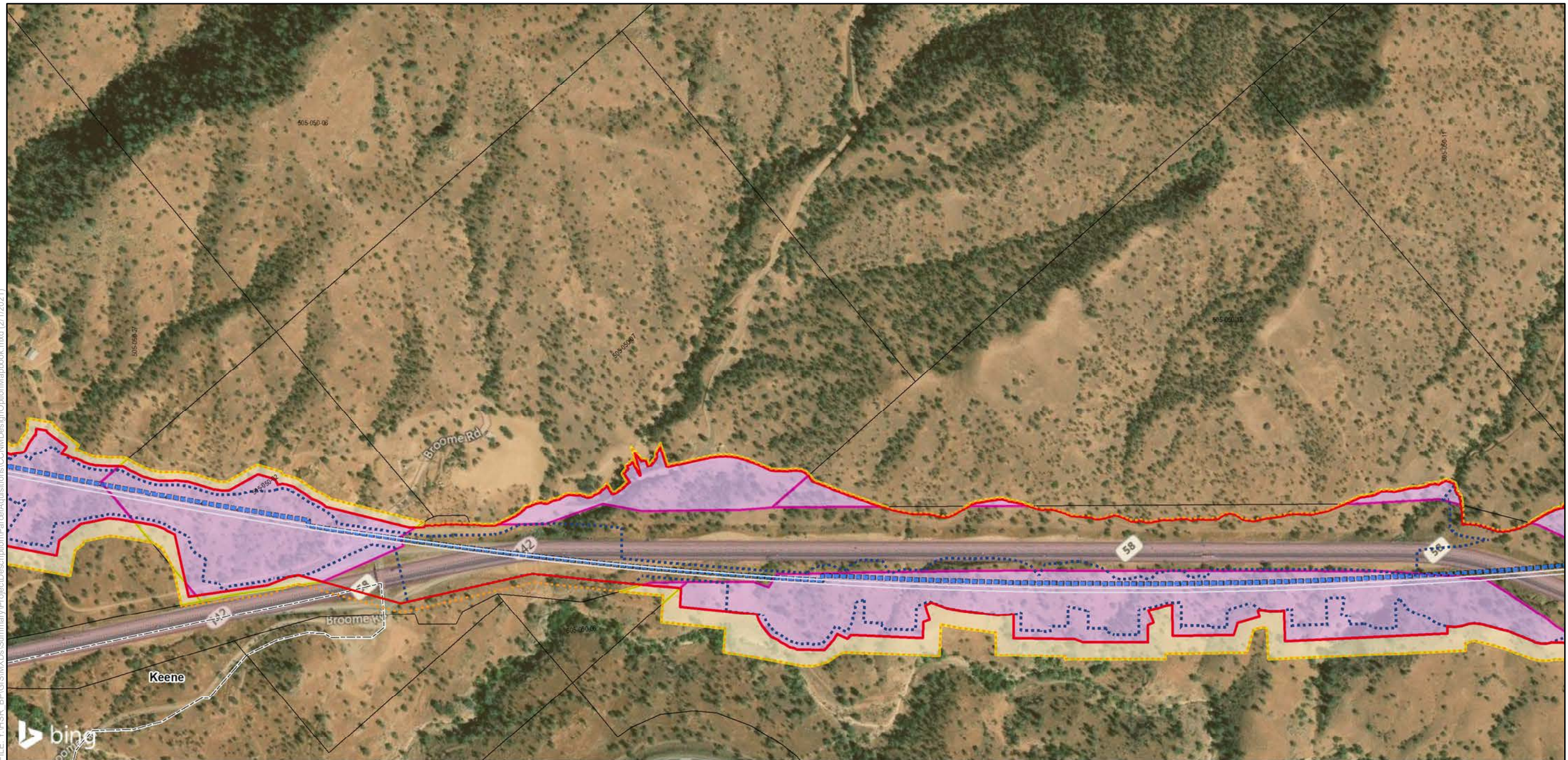
Renewable Energy and Well

- Oil Well
- Water Well
- Windmill
- Solar Farm
- Wind Farm Substation



Bakersfield to Palmdale Parcel Acquisitions
Sheet 90 of 119

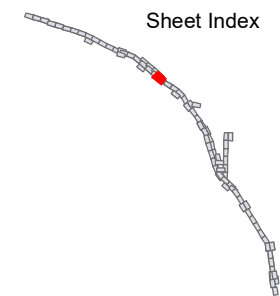
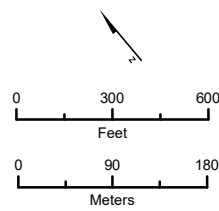
Potential Property Acquisition and Easements
CCNM Design Option



FILE: Y:\HSR_BF\GIS\MXDs\Summary\Project\Description\ParcelAcquisitions\CCNM\DesignOption\Mapbook.mxd (2/1/2021)

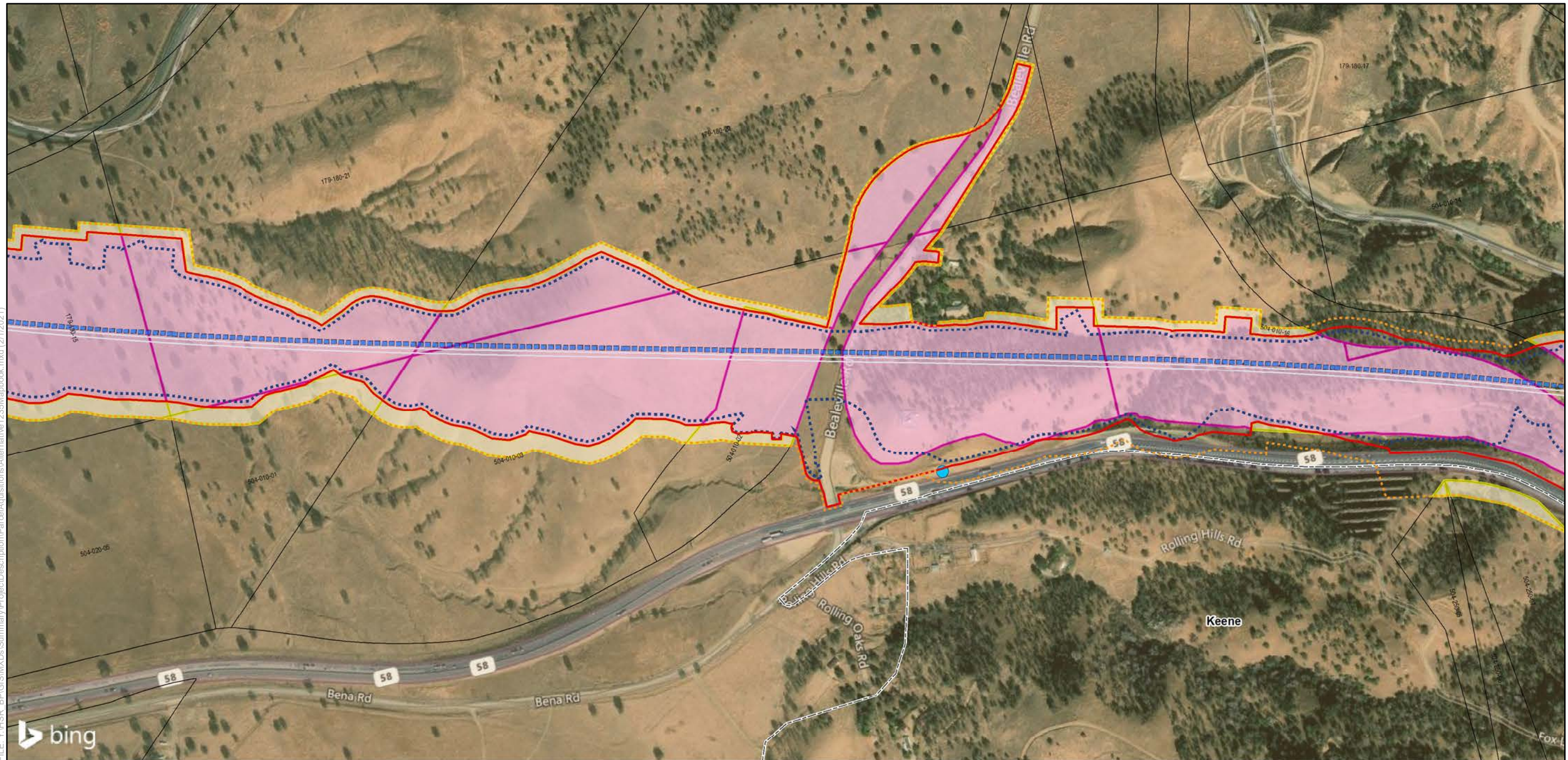
SOURCE: Bing (2018); CHSRA (4/2016, 6/2016, 2/2017, 12/2019, 7/2020)

	CCNM Design Option		
	Design Features		
—	Permanent Impact Limit	—	Full Acquisition
- - -	Temporary Impact Limit	—	Partial Acquisition
- - - -	Proposed Right of Way	—	TCE
—	Track Alignment	—	Parcels
- - - -	Proposed Water	●	Oil Well
		●	Water Well
		●	Windmill
		▭	Solar Farm
		▭	Wind Farm Substation



**Bakersfield to Palmdale
Parcel Acquisitions**
Sheet 91 of 119

Potential Property
Acquisition and Easements
CCNM Design Option

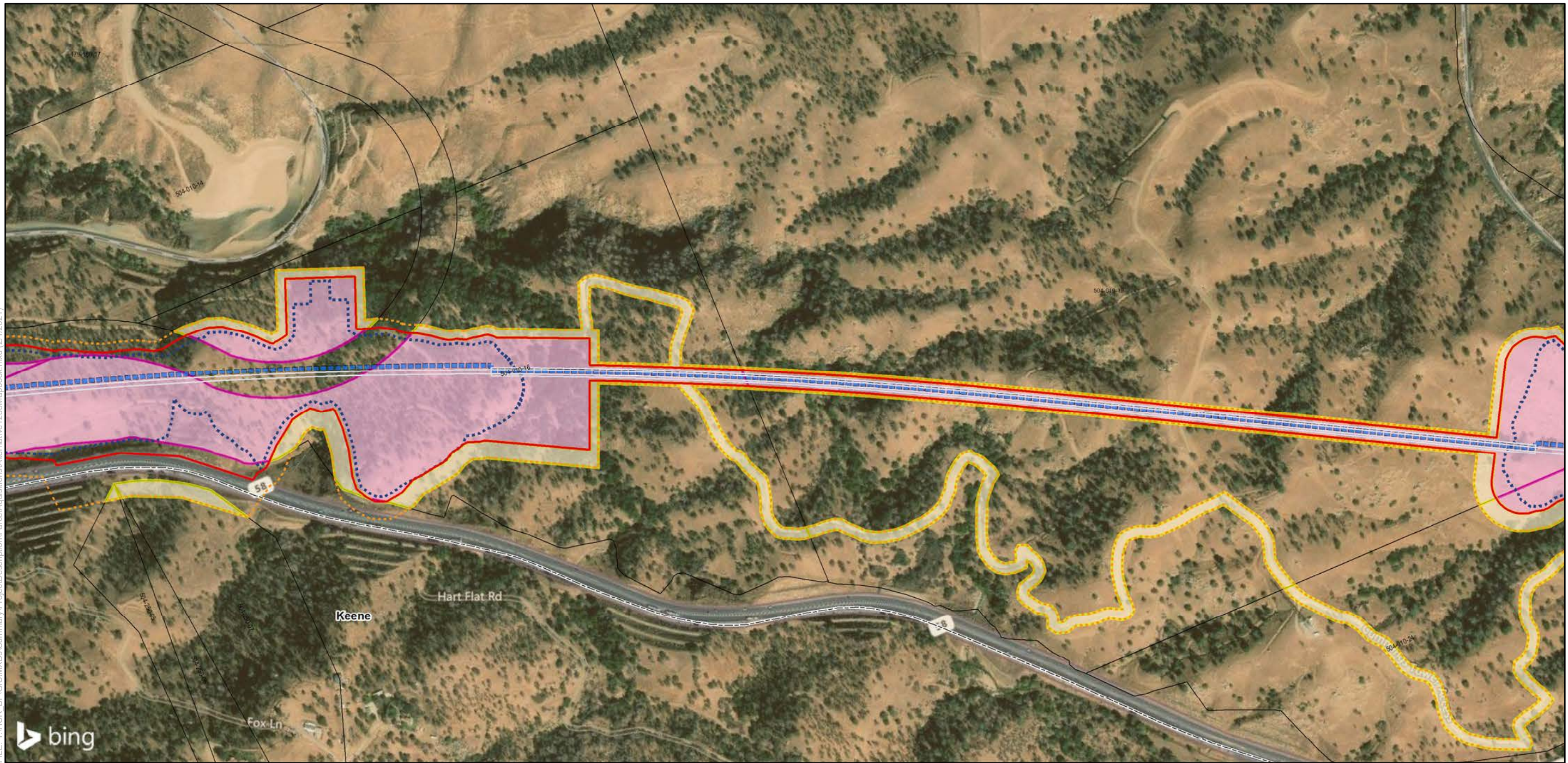


FILE: Y:\HSR_BF\GIS\MXDs\Summary\Project\Description\ParcelAcquisitions\Alternatives\235\Mapbook.mxd (2/1/2021)

SOURCE: Bing (2018); CHSRA (4/2016, 6/2016, 2/2017, 12/2019, 7/2020)

	<p>Alternatives 1, 2, 3, 5</p> <p>Design Features</p> <ul style="list-style-type: none"> — Permanent Impact Limit - - - Temporary Impact Limit - - - Proposed Right of Way — Track Alignment 	<p>Proposed Utility</p> <ul style="list-style-type: none"> - - - Proposed Electrical - - - Proposed Natural Gas - - - Proposed Oil - - - Proposed Sewer - - - Proposed Storm Drain - - - Proposed Water - - - Utility Easement Area 	<p>Parcel Acquisition</p> <ul style="list-style-type: none"> □ Full Acquisition □ Partial Acquisition □ TCE □ Parcels 	<p>Renewable Energy and Well</p> <ul style="list-style-type: none"> ● Oil Well ● Water Well ● Windmill □ Solar Farm □ Wind Farm Substation 	<p>Sheet Index</p>	<p>Bakersfield to Palmdale Footprint Mapbook Sheet 92 of 119</p> <p>Project Impacts Alternatives 1, 2, 3, 5</p>

FILE: Y:\HSR_BF\GIS\MXDs\Summary\ProjectDescription\ParcelAcquisitions\Alternatives\235\Mapbook.mxd (2/1/2021)



SOURCE: Bing (2018); CHSRA (4/2016, 6/2016, 2/2017, 12/2019, 7/2020)

Alternatives 1, 2, 3, 5

Design Features

- Permanent Impact Limit
- - - Temporary Impact Limit
- - - Proposed Right of Way
- Track Alignment

Proposed Utility

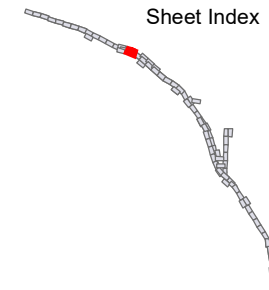
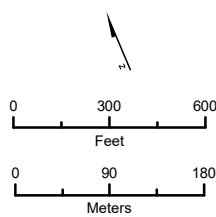
- - - Proposed Electrical
- - - Proposed Natural Gas
- - - Proposed Oil
- - - Proposed Sewer
- - - Proposed Storm Drain
- - - Proposed Water
- - - Utility Easement Area

Parcel Acquisition

- Full Acquisition
- Partial Acquisition
- TCE
- Parcels

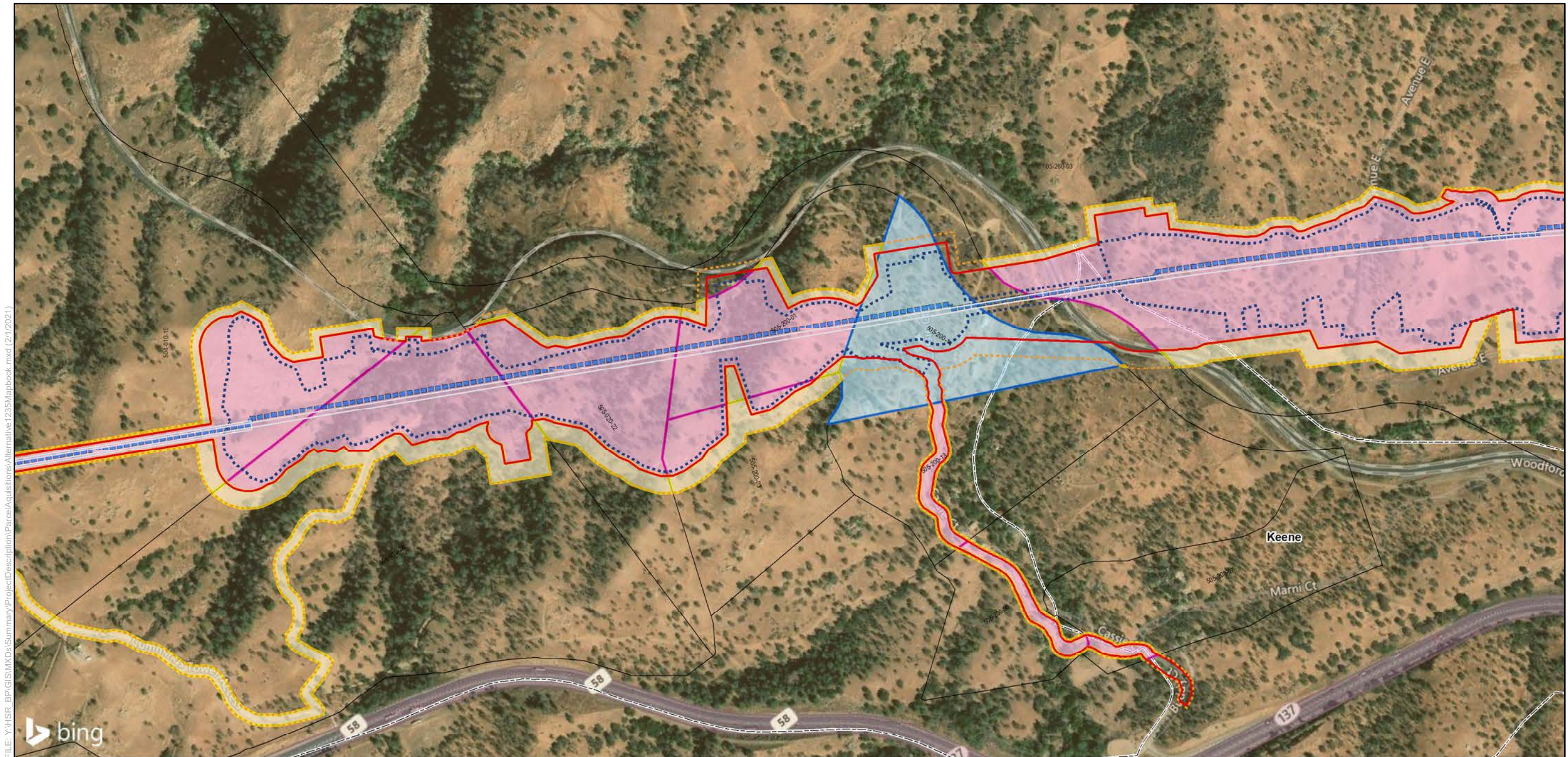
Renewable Energy and Well

- Oil Well
- Water Well
- Windmill
- ▭ Solar Farm
- ▭ Wind Farm Substation



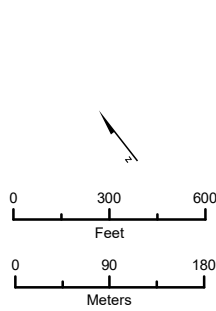
**Bakersfield to Palmdale
Footprint Mapbook**
Sheet 93 of 119

Project Impacts
Alternatives 1, 2, 3, 5



FILE: Y:\HSR_BF\GIS\MXDs\Summary\Project\Description\ParcelAcquisitions\Alternative 1235\Mapbook.mxd (2/1/2021)

SOURCE: Bing (2018); CHSRA (4/2016, 6/2016, 2/2017, 12/2019, 7/2020)



Alternatives 1, 2, 3, 5

Design Features

- Permanent Impact Limit
- - - Temporary Impact Limit
- - - Proposed Right of Way
- Track Alignment

Proposed Utility

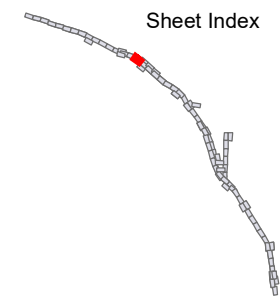
- - - Proposed Electrical
- - - Proposed Natural Gas
- - - Proposed Oil
- - - Proposed Sewer
- - - Proposed Storm Drain
- - - Proposed Water
- - - Utility Easement Area

Parcel Acquisition

- Full Acquisition
- Partial Acquisition
- TCE
- Parcels

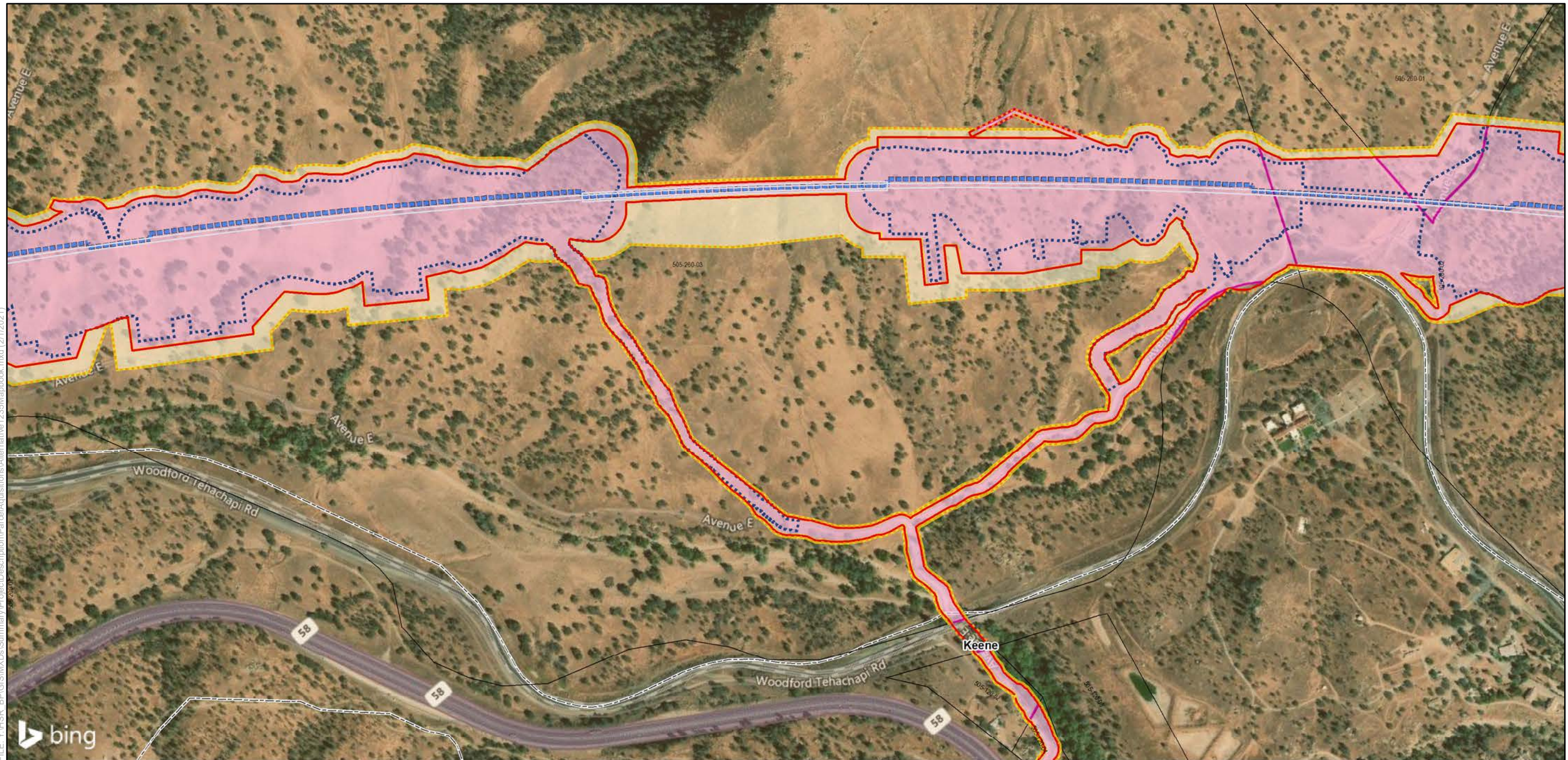
Renewable Energy and Well

- Oil Well
- Water Well
- Windmill
- ▭ Solar Farm
- ▭ Wind Farm Substation



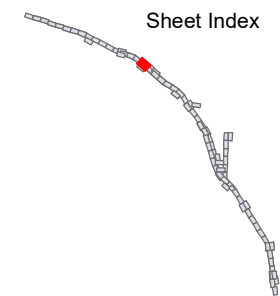
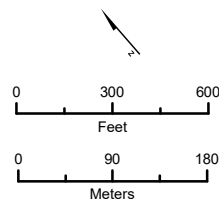
Bakersfield to Palmdale Footprint Mapbook
Sheet 94 of 119

Project Impacts
Alternatives 1, 2, 3, 5



SOURCE: Bing (2018); CHSRA (4/2016, 6/2016, 2/2017, 12/2019, 7/2020)

<p>Alternatives 1, 2, 3, 5</p> <p>Design Features</p> <ul style="list-style-type: none"> — Permanent Impact Limit - - - Temporary Impact Limit - - - Proposed Right of Way — Track Alignment 		<p>Proposed Utility</p> <ul style="list-style-type: none"> — Proposed Electrical — Proposed Natural Gas — Proposed Oil — Proposed Sewer — Proposed Storm Drain — Proposed Water - - - Utility Easement Area 		<p>Parcel Acquisition</p> <ul style="list-style-type: none"> — Full Acquisition — Partial Acquisition — TCE Parcels 		<p>Renewable Energy and Well</p> <ul style="list-style-type: none"> ● Oil Well ● Water Well ● Windmill ▭ Solar Farm ▭ Wind Farm Substation 	
---	--	---	--	---	--	--	--



**Bakersfield to Palmdale
Footprint Mapbook**
Sheet 95 of 119

Project Impacts
Alternatives 1, 2, 3, 5



FILE: Y:\HSR_BF\GIS\MXDs\Summary\Project\Description\Parcel\Acquisitions\Alternatives\235\Mapbook.mxd (2/1/2021)

SOURCE: Bing (2018); CHSRA (4/2016, 6/2016, 2/2017, 12/2019, 7/2020)



Alternatives 1, 2, 3, 5

Design Features

- Permanent Impact Limit
- - - Temporary Impact Limit
- - - Proposed Right of Way
- Track Alignment

Proposed Utility

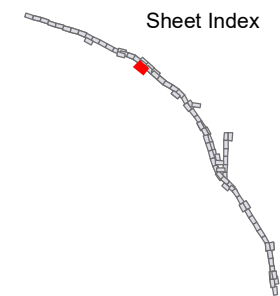
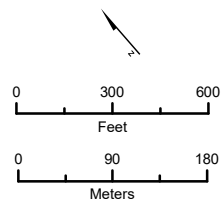
- Proposed Electrical
- Proposed Natural Gas
- Proposed Oil
- Proposed Sewer
- Proposed Storm Drain
- Proposed Water
- Utility Easement Area

Parcel Acquisition

- Full Acquisition
- Partial Acquisition
- TCE
- Parcels

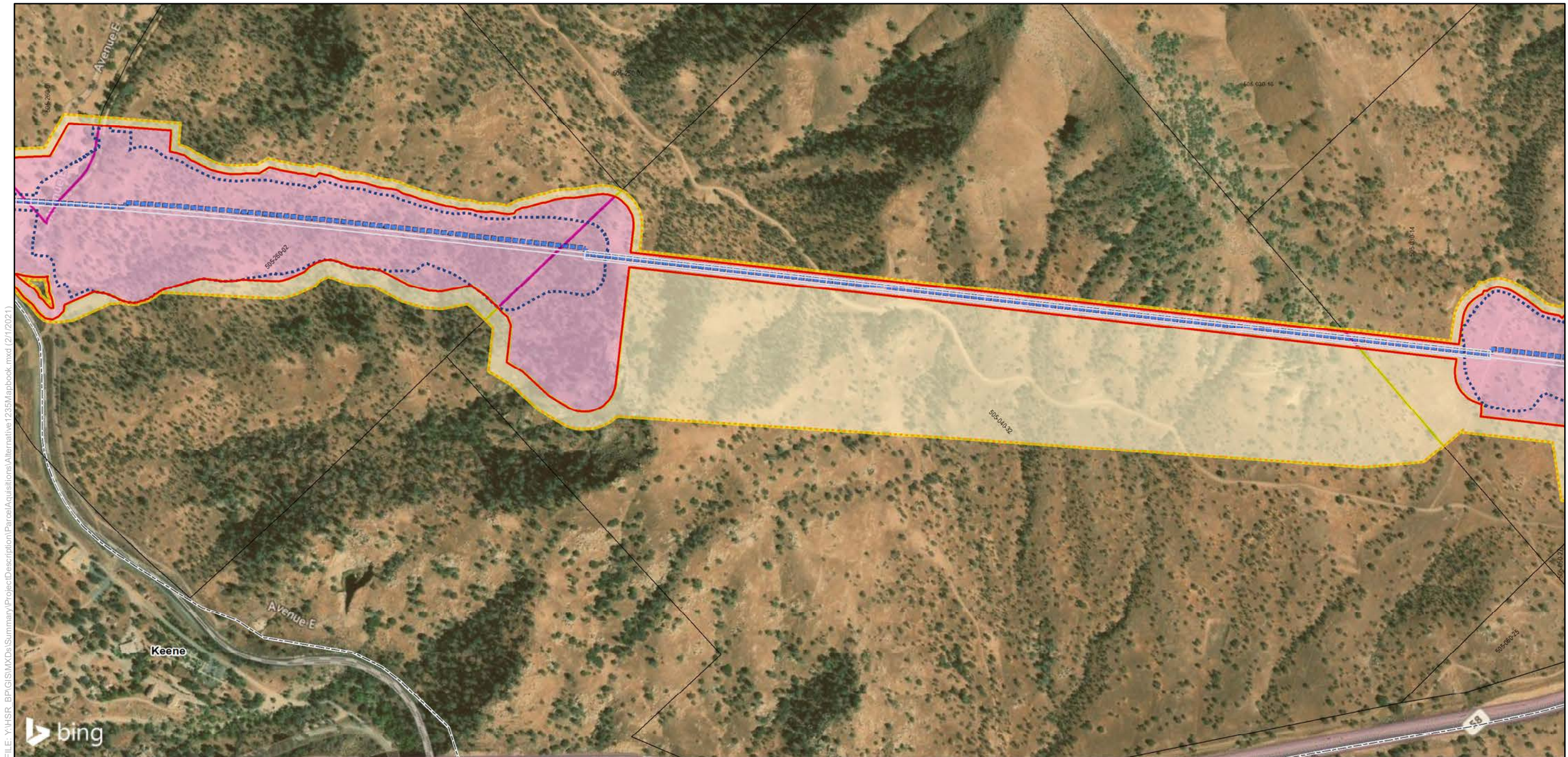
Renewable Energy and Well

- Oil Well
- Water Well
- Windmill
- Solar Farm
- Wind Farm Substation



**Bakersfield to Palmdale
Footprint Mapbook**
Sheet 96 of 119

Project Impacts
Alternatives 1, 2, 3, 5



FILE: Y:\HSR_BF\GIS\MXDs\Summary\Project\Description\ParcelAcquisitions\Alternatives\235\Mapbook.mxd (2/1/2021)

SOURCE: Bing (2018); CHSRA (4/2016, 6/2016, 2/2017, 12/2019, 7/2020)

Alternatives 1, 2, 3, 5

Design Features

- Permanent Impact Limit
- - - Temporary Impact Limit
- - - Proposed Right of Way
- Track Alignment

Proposed Utility

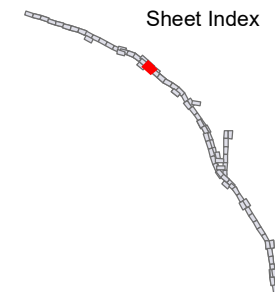
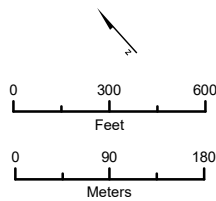
- Proposed Electrical
- Proposed Natural Gas
- Proposed Oil
- Proposed Sewer
- Proposed Storm Drain
- Proposed Water
- - - Utility Easement Area

Parcel Acquisition

- Full Acquisition
- Partial Acquisition
- TCE
- Parcels

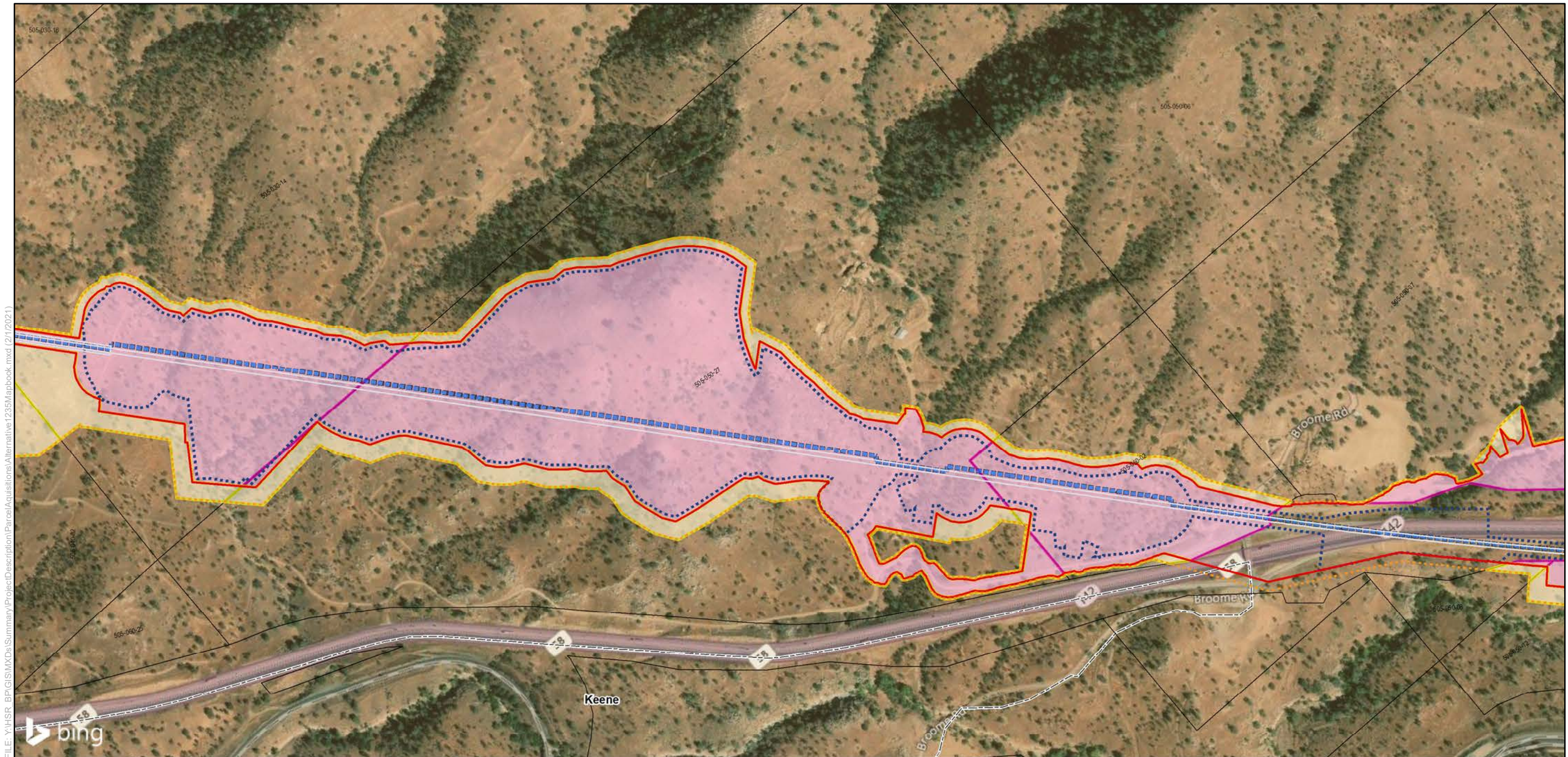
Renewable Energy and Well

- Oil Well
- Water Well
- Windmill
- ▭ Solar Farm
- ▭ Wind Farm Substation

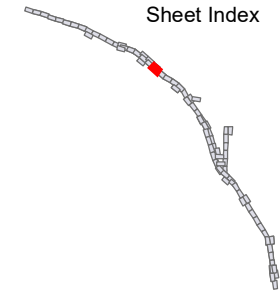
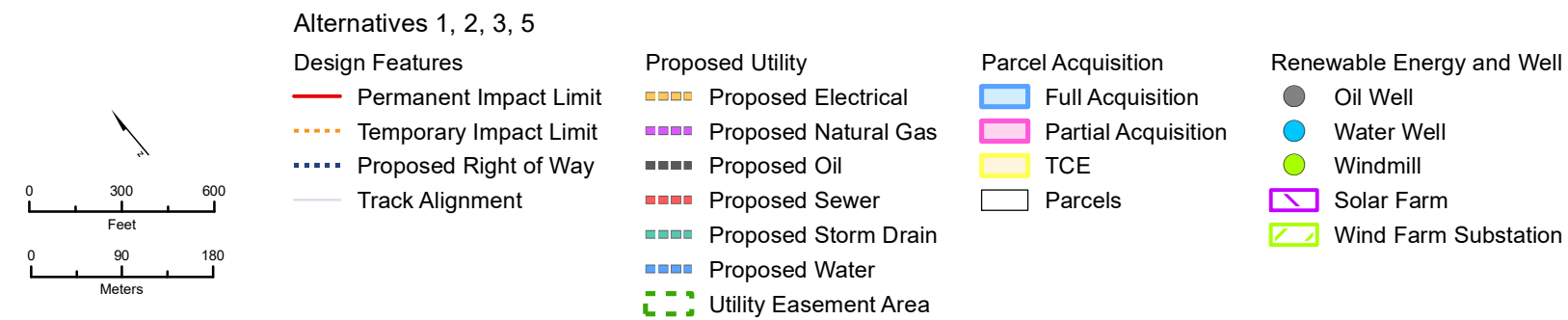


**Bakersfield to Palmdale
Footprint Mapbook**
Sheet 97 of 119

Project Impacts
Alternatives 1, 2, 3, 5

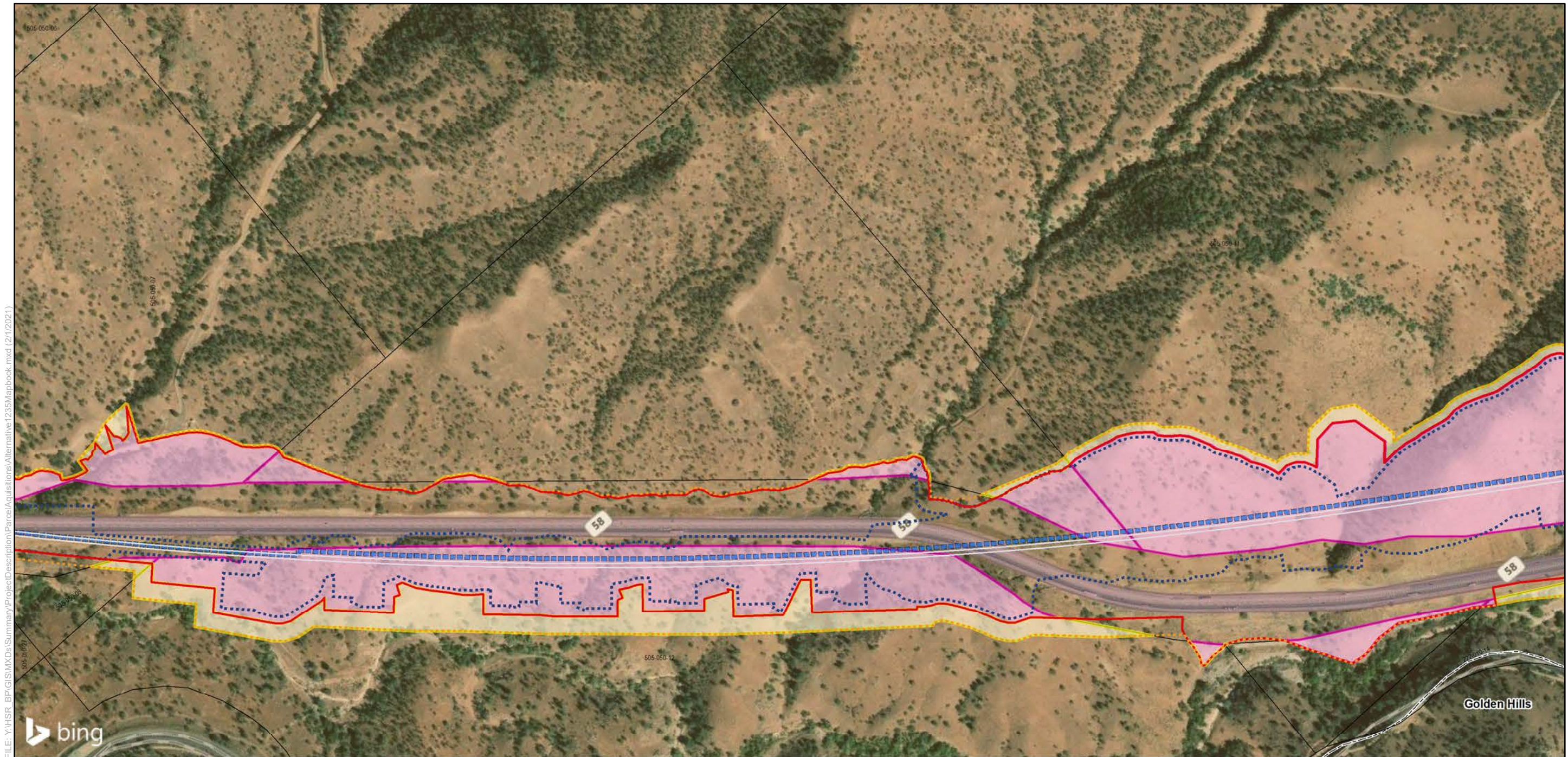


SOURCE: Bing (2018); CHSRA (4/2016, 6/2016, 2/2017, 12/2019, 7/2020)

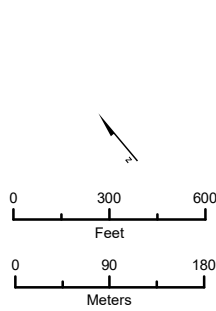


**Bakersfield to Palmdale
Footprint Mapbook**
Sheet 98 of 119

Project Impacts
Alternatives 1, 2, 3, 5



FILE: Y:\HSR_BF\GIS\MXDs\Summary\ProjectDescription\ParcelAcquisitions\Alternative 1235\Mapbook.mxd (2/1/2021)
 SOURCE: Bing (2018); CHSRA (4/2016, 6/2016, 2/2017, 12/2019, 7/2020)



Alternatives 1, 2, 3, 5

Design Features

- Permanent Impact Limit
- Temporary Impact Limit
- Proposed Right of Way
- Track Alignment

Proposed Utility

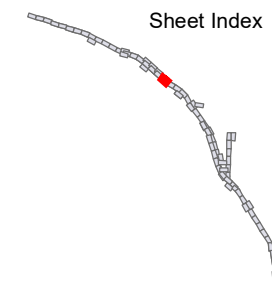
- Proposed Electrical
- Proposed Natural Gas
- Proposed Oil
- Proposed Sewer
- Proposed Storm Drain
- Proposed Water
- Utility Easement Area

Parcel Acquisition

- Full Acquisition
- Partial Acquisition
- TCE
- Parcels

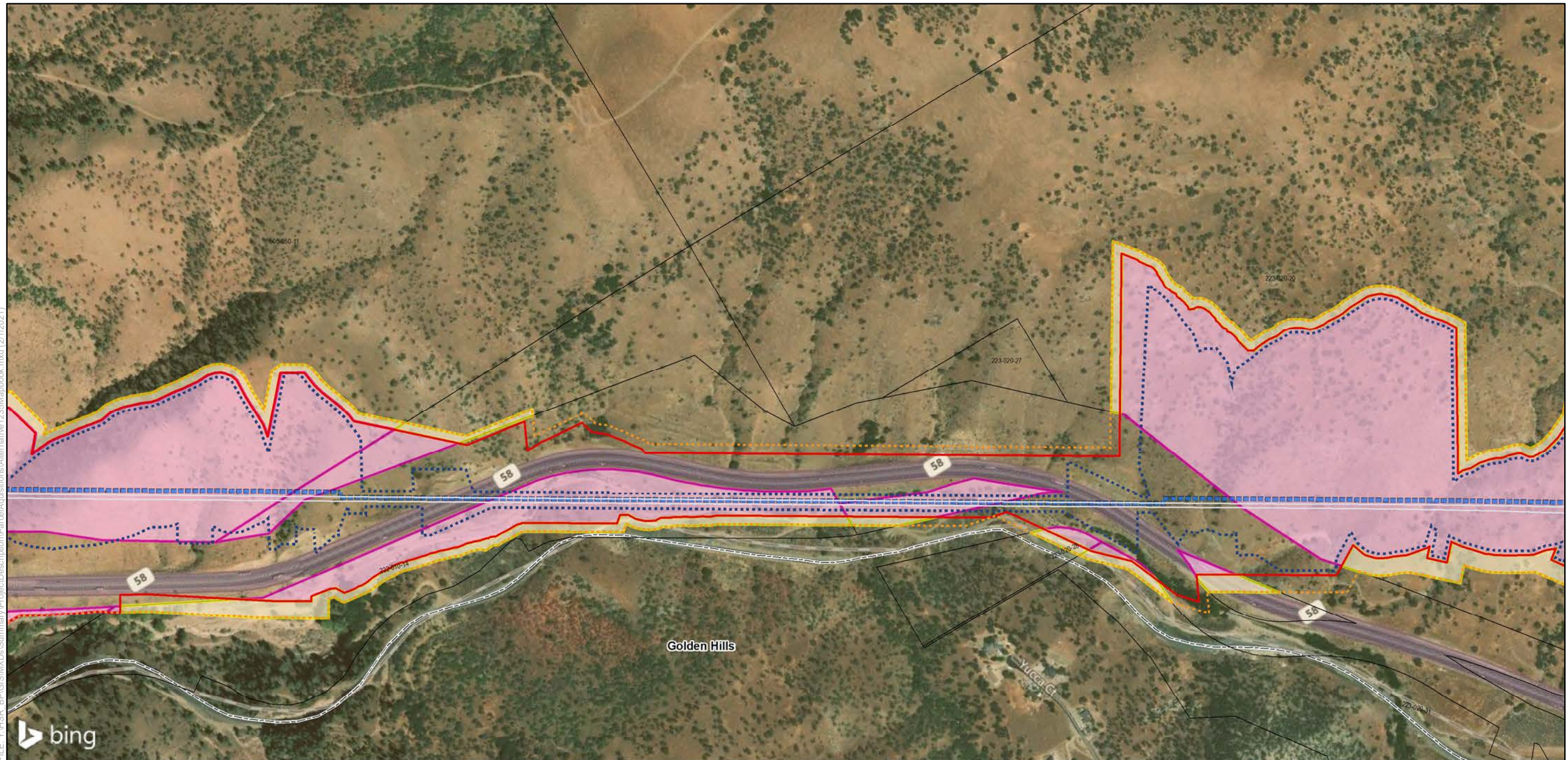
Renewable Energy and Well

- Oil Well
- Water Well
- Windmill
- Solar Farm
- Wind Farm Substation

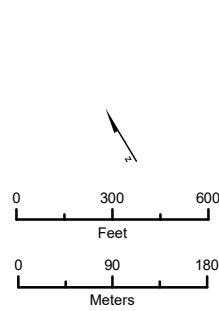


**Bakersfield to Palmdale
Footprint Mapbook**
Sheet 99 of 119

Project Impacts
Alternatives 1, 2, 3, 5



SOURCE: Bing (2018); CHSRA (4/2016, 6/2016, 2/2017, 12/2019, 7/2020)



Alternatives 1, 2, 3, 5

Design Features

- Permanent Impact Limit
- - - Temporary Impact Limit
- . . . Proposed Right of Way
- Track Alignment

Proposed Utility

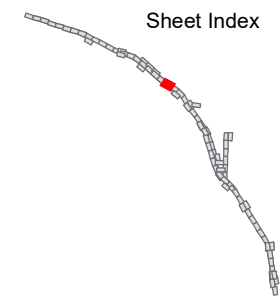
- - - Proposed Electrical
- - - Proposed Natural Gas
- - - Proposed Oil
- - - Proposed Sewer
- - - Proposed Storm Drain
- - - Proposed Water
- - - Utility Easement Area

Parcel Acquisition

- Full Acquisition
- Partial Acquisition
- TCE
- Parcels

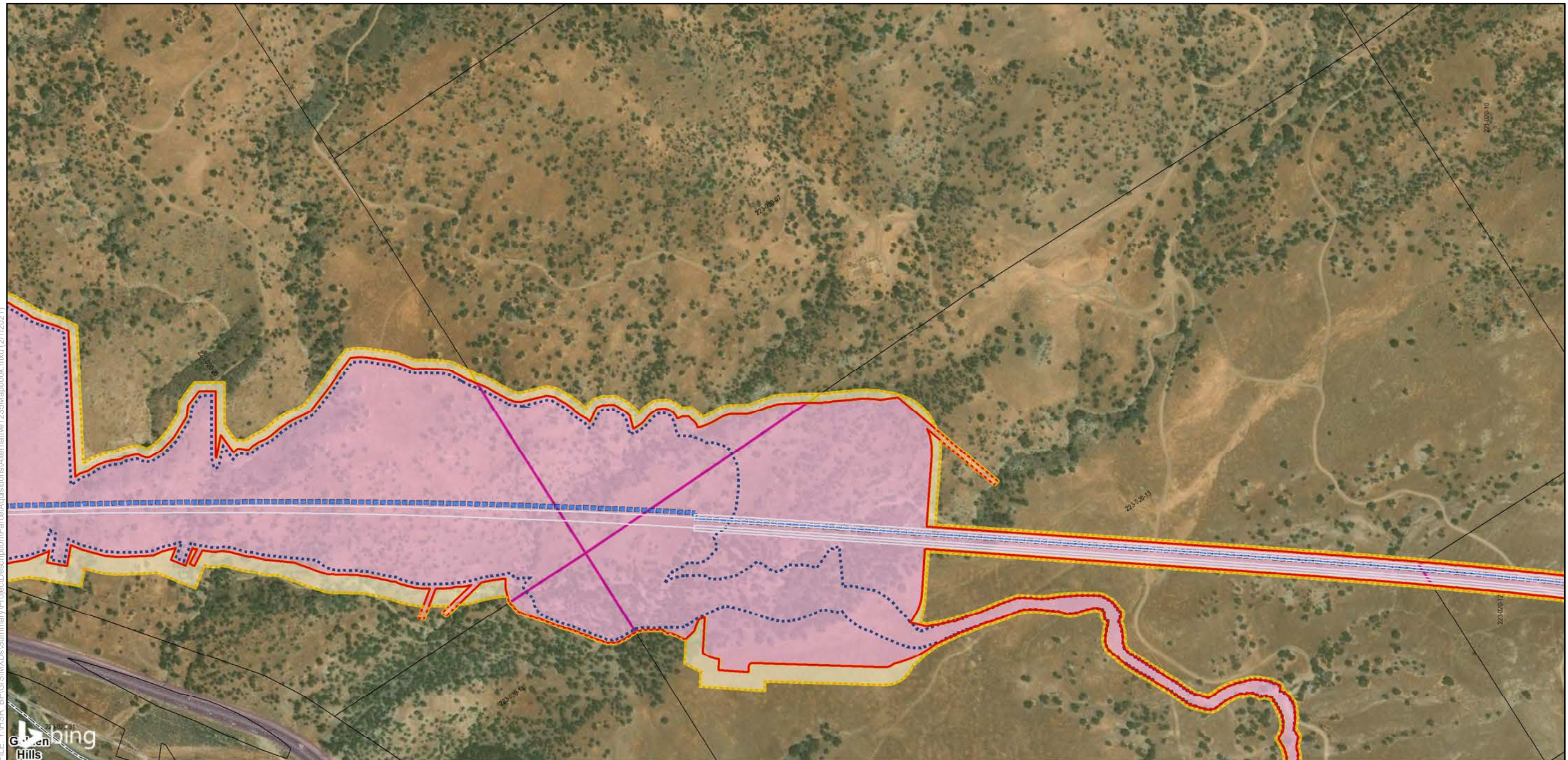
Renewable Energy and Well

- Oil Well
- Water Well
- Windmill
- ▭ Solar Farm
- ▭ Wind Farm Substation



**Bakersfield to Palmdale
Footprint Mapbook**
Sheet 100 of 119

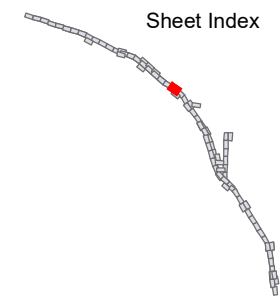
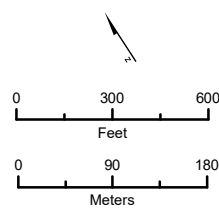
Project Impacts
Alternatives 1, 2, 3, 5



FILE: Y:\HSR_BF\GIS\MXDs\Summary\Project\Description\ParcelAcquisitions\Alternative 1235\Mapbook.mxd (2/1/2021)

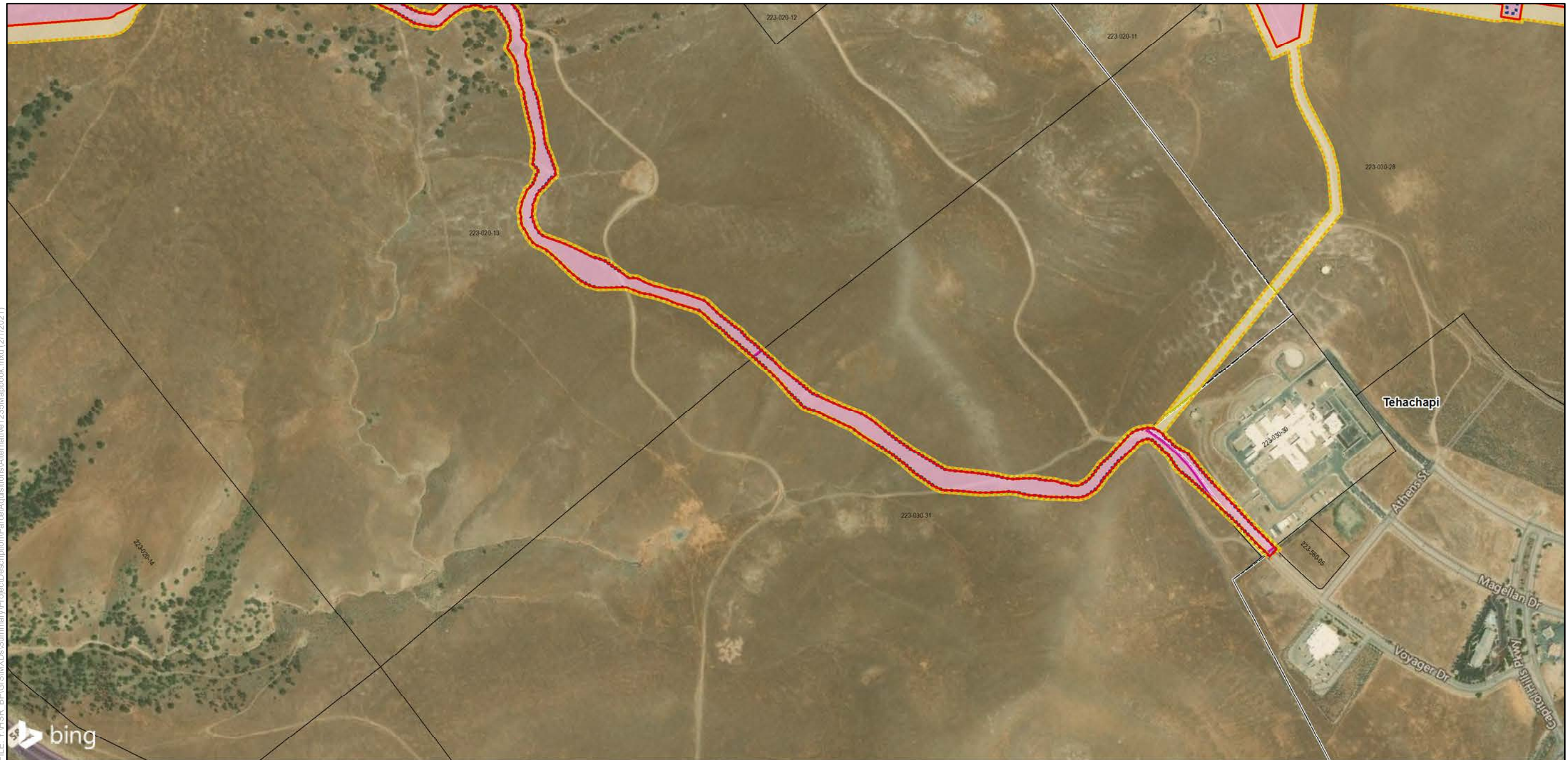
SOURCE: Bing (2018); CHSRA (4/2016, 6/2016, 2/2017, 12/2019, 7/2020)

Alternatives 1, 2, 3, 5		Parcel Acquisition		Renewable Energy and Well	
Design Features		Proposed Utility			
	Permanent Impact Limit		Proposed Electrical		Oil Well
	Temporary Impact Limit		Proposed Natural Gas		Water Well
	Proposed Right of Way		Proposed Oil		Windmill
	Track Alignment		Proposed Sewer		Solar Farm
			Proposed Storm Drain		Wind Farm Substation
			Proposed Water		
			Utility Easement Area		

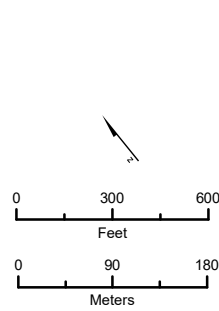


**Bakersfield to Palmdale
Footprint Mapbook**
Sheet 101 of 119

Project Impacts
Alternatives 1, 2, 3, 5



SOURCE: Bing (2018); CHSRA (4/2016, 6/2016, 2/2017, 12/2019, 7/2020)



Alternatives 1, 2, 3, 5

Design Features

- Permanent Impact Limit
- - - Temporary Impact Limit
- - - Proposed Right of Way
- Track Alignment

Proposed Utility

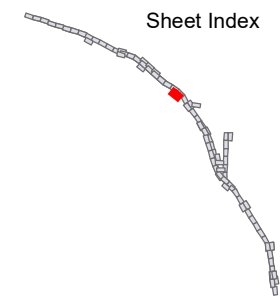
- - - Proposed Electrical
- - - Proposed Natural Gas
- - - Proposed Oil
- - - Proposed Sewer
- - - Proposed Storm Drain
- - - Proposed Water
- - - Utility Easement Area

Parcel Acquisition

- Full Acquisition
- Partial Acquisition
- TCE
- Parcels

Renewable Energy and Well

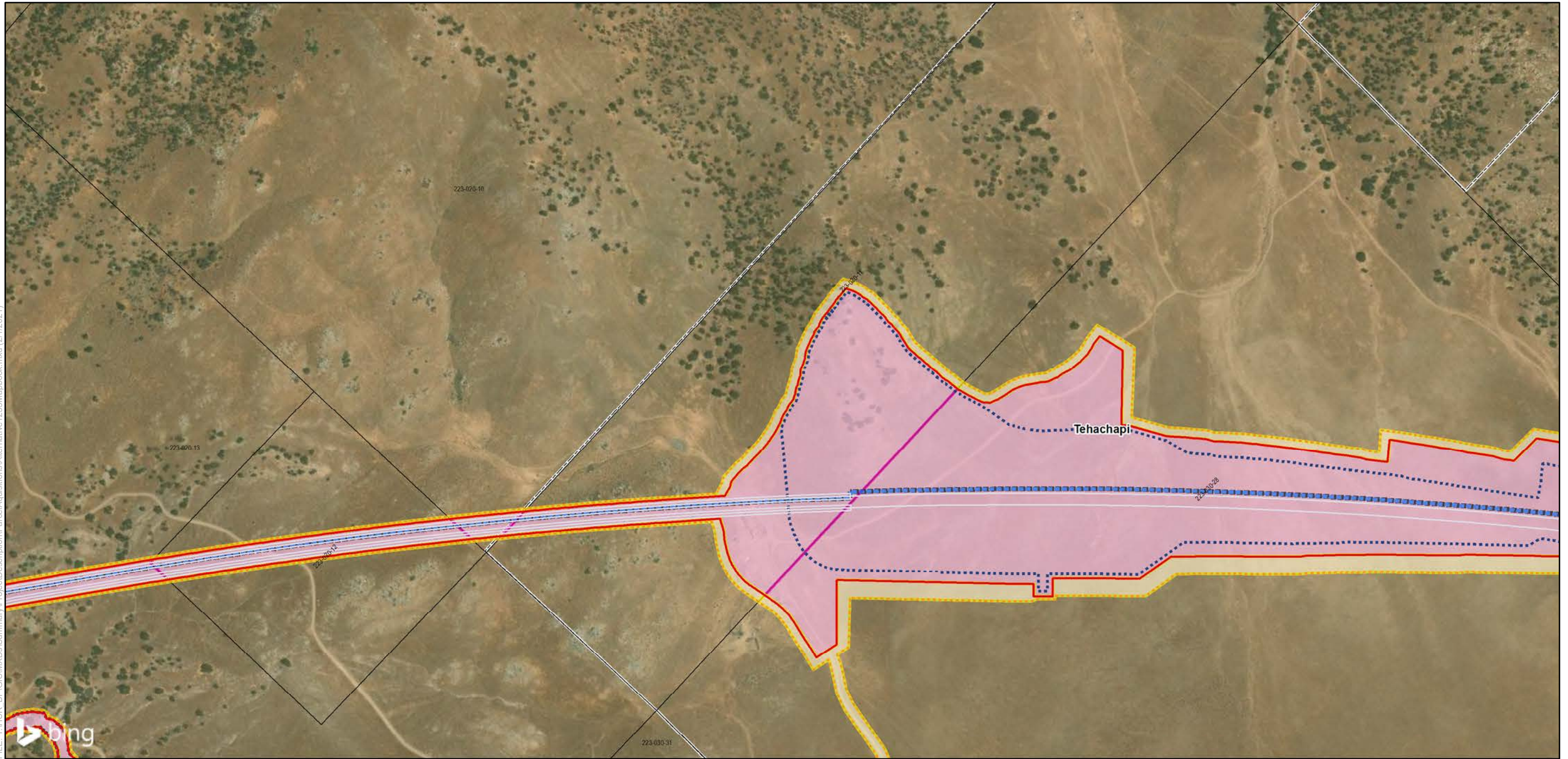
- Oil Well
- Water Well
- Windmill
- Solar Farm
- Wind Farm Substation



**Bakersfield to Palmdale
Footprint Mapbook**
Sheet 102 of 119

Project Impacts
Alternatives 1, 2, 3, 5

FILE: Y:\HSR_BF\GIS\MXDs\Summary\ProjectDescription\ParcelAcquisitions\Alternative 1235\Mapbook.mxd (2/1/2021)



SOURCE: Bing (2018); CHSRA (4/2016, 6/2016, 2/2017, 12/2019, 7/2020)

Alternatives 1, 2, 3, 5

Design Features

- Permanent Impact Limit
- - - Temporary Impact Limit
- . . . Proposed Right of Way
- Track Alignment

Proposed Utility

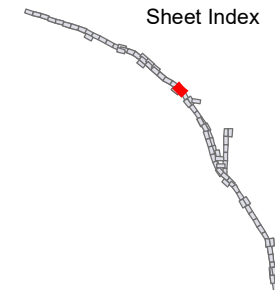
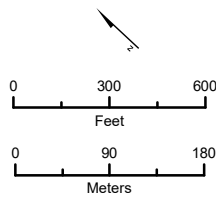
- - - Proposed Electrical
- - - Proposed Natural Gas
- - - Proposed Oil
- - - Proposed Sewer
- - - Proposed Storm Drain
- - - Proposed Water
- - - Utility Easement Area

Parcel Acquisition

- Full Acquisition
- Partial Acquisition
- - - TCE
- Parcels

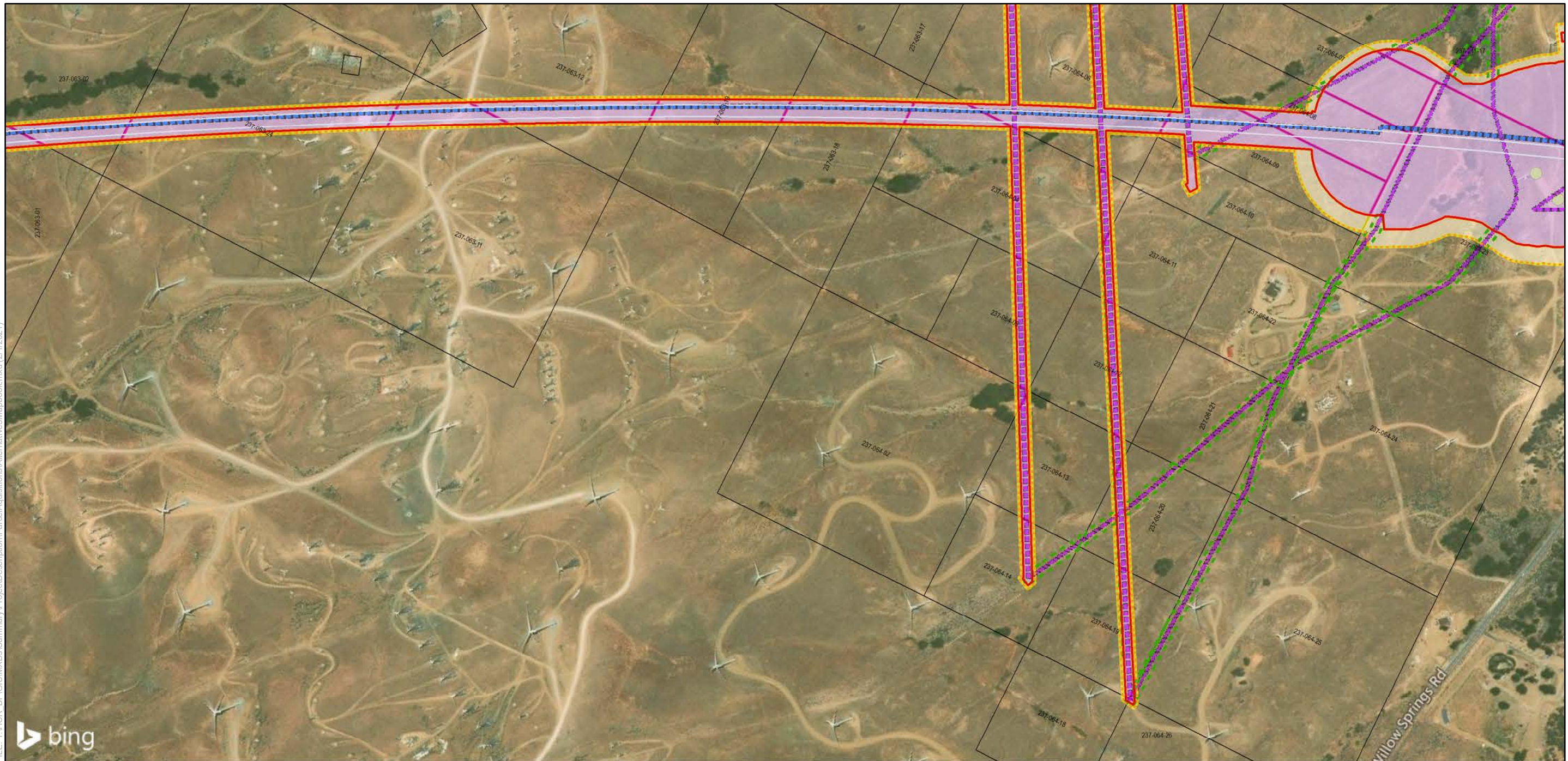
Renewable Energy and Well

- Oil Well
- Water Well
- Windmill
- ▭ Solar Farm
- ▭ Wind Farm Substation



**Bakersfield to Palmdale
Footprint Mapbook**
Sheet 103 of 119

Project Impacts
Alternatives 1, 2, 3, 5



FILE: Y:\HSR_BP\GIS\MXDs\Summary\Project\Description\ParcelAcquisitions\Alternatives3\Mapbook.mxd (2/17/2021)

SOURCE: Bing (2018); CHSRA (4/2016, 6/2016, 2/2017, 12/2019, 7/2020)



Alternative 3

Design Features

- Permanent Impact Limit
- - - Temporary Impact Limit
- - - Proposed Right of Way
- Track Alignment

Proposed Utility

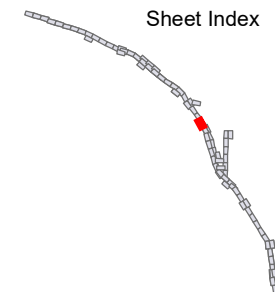
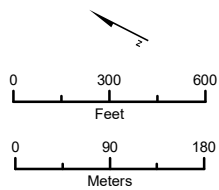
- - - Proposed Electrical
- - - Proposed Natural Gas
- - - Proposed Oil
- - - Proposed Sewer
- - - Proposed Storm Drain
- - - Proposed Water
- - - Utility Easement Area

Parcel Acquisition

- Full Acquisition
- Partial Acquisition
- TCE
- Parcels

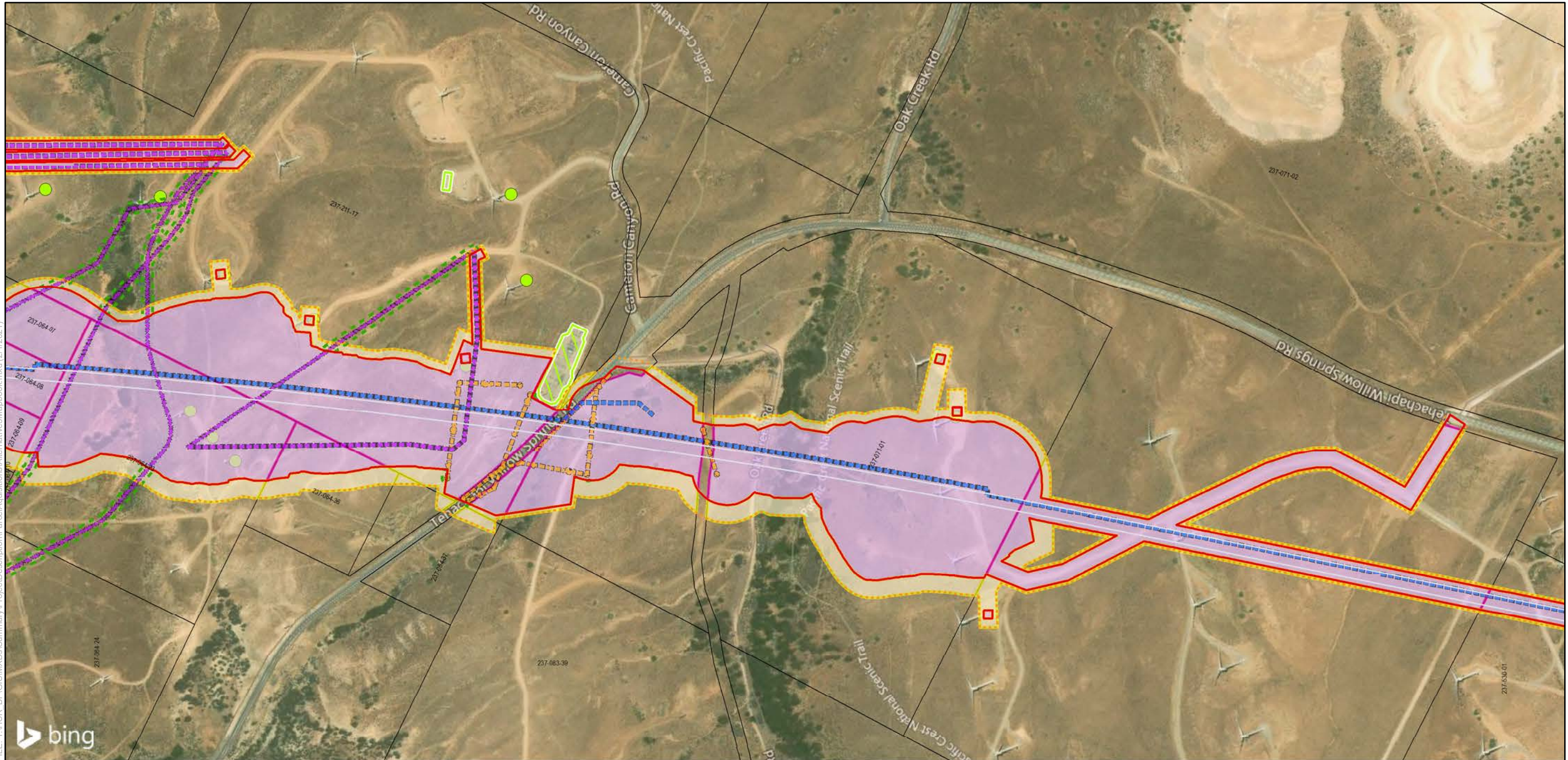
Renewable Energy and Well

- Oil Well
- Water Well
- Windmill
- Solar Farm
- Wind Farm Substation



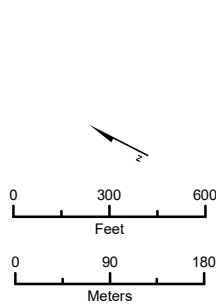
**Bakersfield to Palmdale
Parcel Acquisitions**
Sheet 104 of 119

Potential Property
Acquisition and Easements
Alternative 3



FILE: Y:\HSR_BP\GIS\MXDs\Summary\Project\Description\ParcelAcquisitions\Alternative3\Mapbook.mxd (2/17/2021)

SOURCE: Bing (2018); CHSRA (4/2016, 6/2016, 2/2017, 12/2019, 7/2020)



Alternative 3

Design Features

- Permanent Impact Limit
- - - Temporary Impact Limit
- - - Proposed Right of Way
- Track Alignment

Proposed Utility

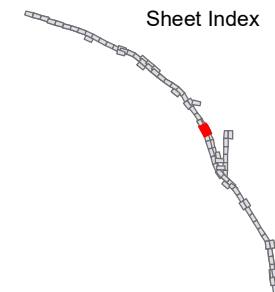
- - - Proposed Electrical
- - - Proposed Natural Gas
- - - Proposed Oil
- - - Proposed Sewer
- - - Proposed Storm Drain
- - - Proposed Water
- - - Utility Easement Area

Parcel Acquisition

- Full Acquisition
- Partial Acquisition
- TCE
- Parcels

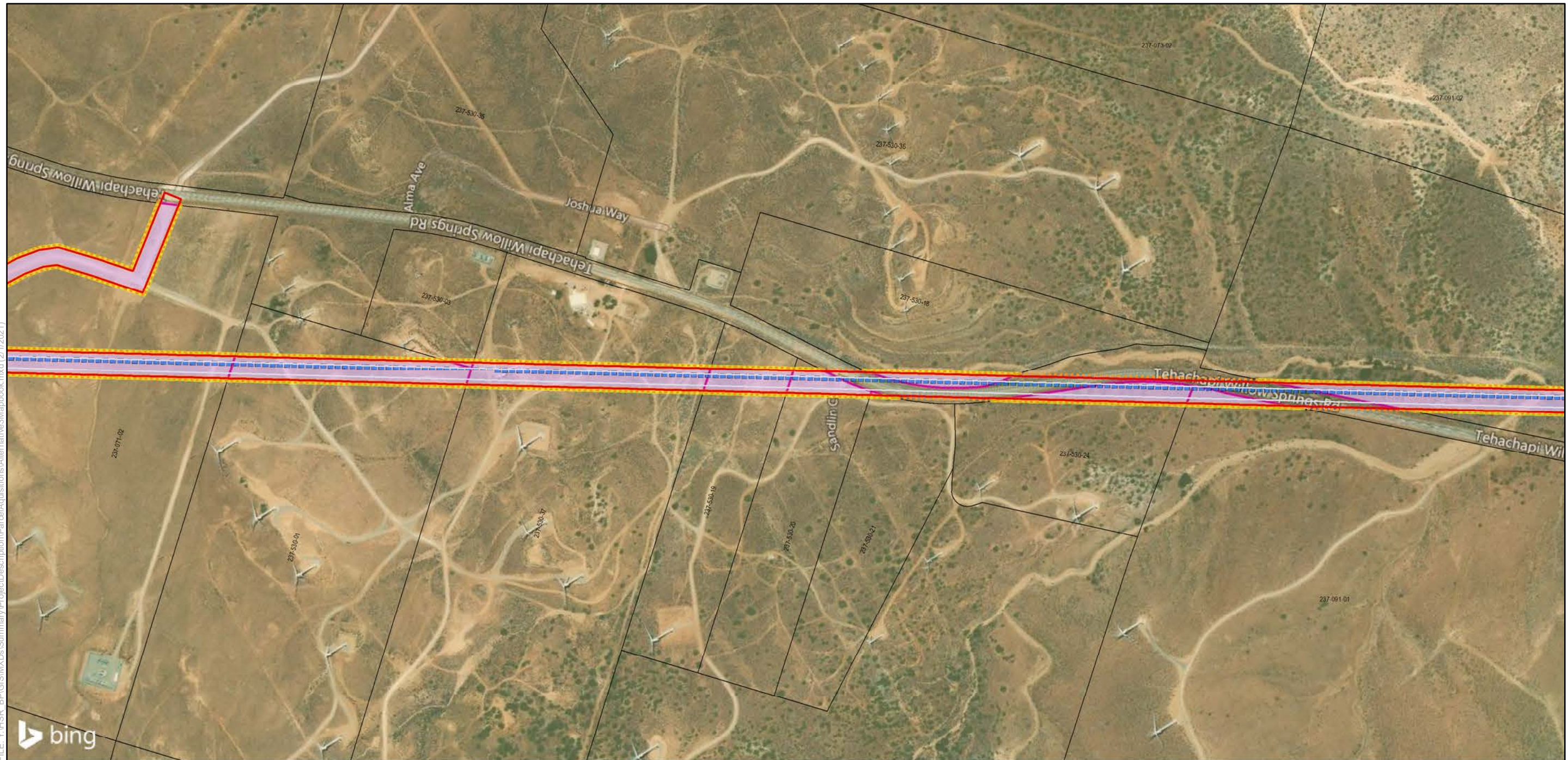
Renewable Energy and Well

- Oil Well
- Water Well
- Windmill
- ▭ Solar Farm
- ▭ Wind Farm Substation



**Bakersfield to Palmdale
Parcel Acquisitions**
Sheet 105 of 119

Potential Property
Acquisition and Easements
Alternative 3

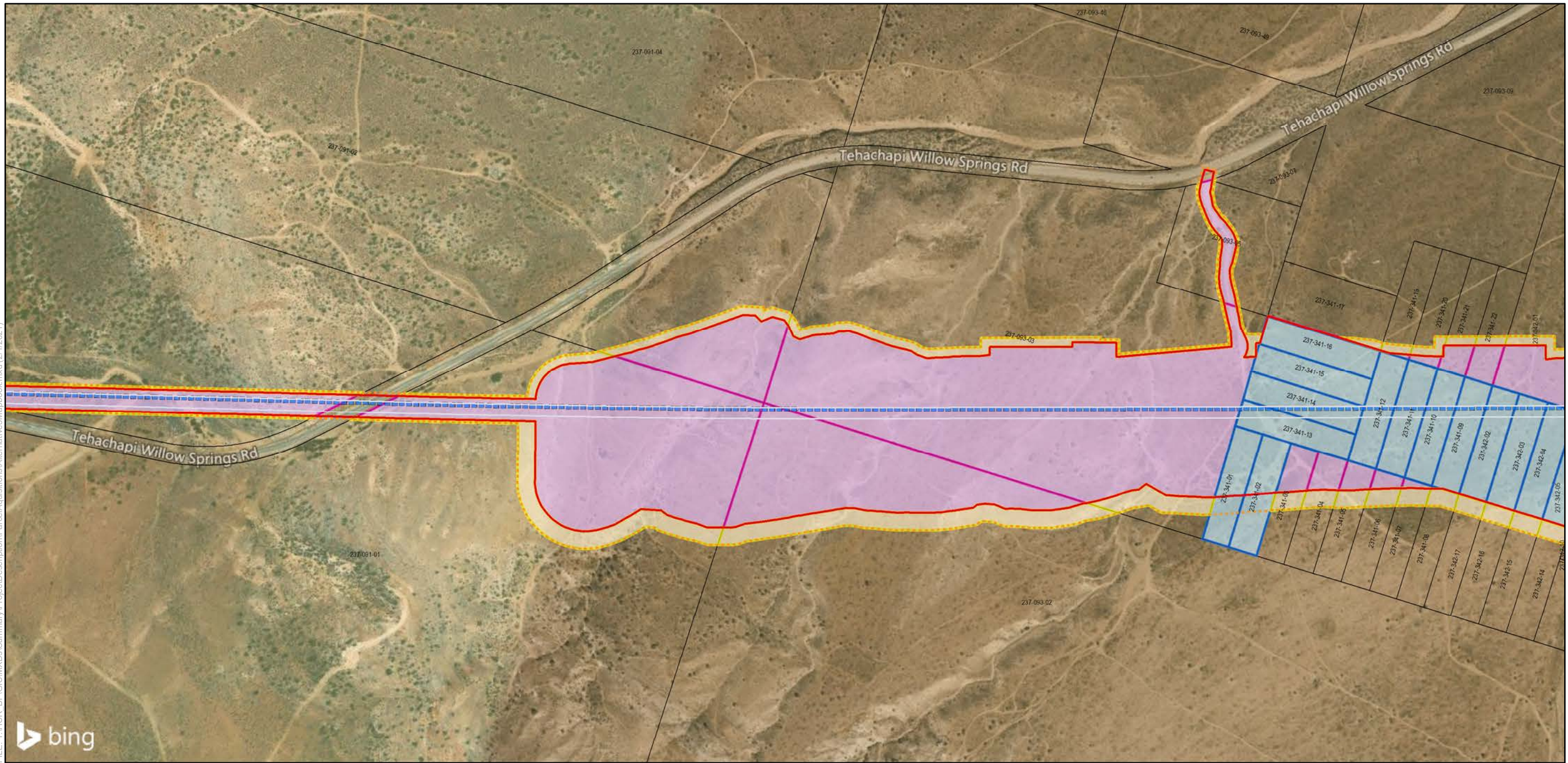


FILE: Y:\HSR_BP\GIS\MXDs\Summary\Project\Description\ParcelAcquisitions\Alternatives3\Mapbook.mxd (2/17/2021)


SOURCE: Bing (2018); CHSRA (4/2016, 6/2016, 2/2017, 12/2019, 7/2020)

	Alternative 3 Design Features Permanent Impact Limit Temporary Impact Limit Proposed Right of Way Track Alignment	Proposed Utility Proposed Electrical Proposed Natural Gas Proposed Oil Proposed Sewer Proposed Storm Drain Proposed Water Utility Easement Area	Parcel Acquisition Full Acquisition Partial Acquisition TCE Parcels	Renewable Energy and Well Oil Well Water Well Windmill Solar Farm Wind Farm Substation	 Sheet Index	Bakersfield to Palmdale Parcel Acquisitions Sheet 106 of 119 Potential Property Acquisition and Easements Alternative 3
--	--	---	--	--	------------------------	--

FILE: Y:\HSR_BF\GIS\MXDs\Summary\Project\Description\ParcelAcquisitions\Alternatives3\Mapbook.mxd (2/17/2021)



SOURCE: Bing (2018); CHSRA (4/2016, 6/2016, 2/2017, 12/2019, 7/2020)



Alternative 3

Design Features

- Permanent Impact Limit
- - - Temporary Impact Limit
- - - Proposed Right of Way
- Track Alignment

Proposed Utility

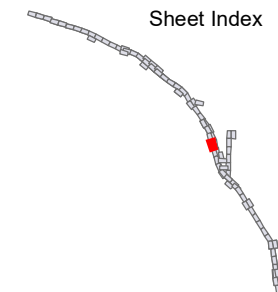
- - - Proposed Electrical
- - - Proposed Natural Gas
- - - Proposed Oil
- - - Proposed Sewer
- - - Proposed Storm Drain
- - - Proposed Water
- - - Utility Easement Area

Parcel Acquisition

- Full Acquisition
- Partial Acquisition
- TCE
- Parcels

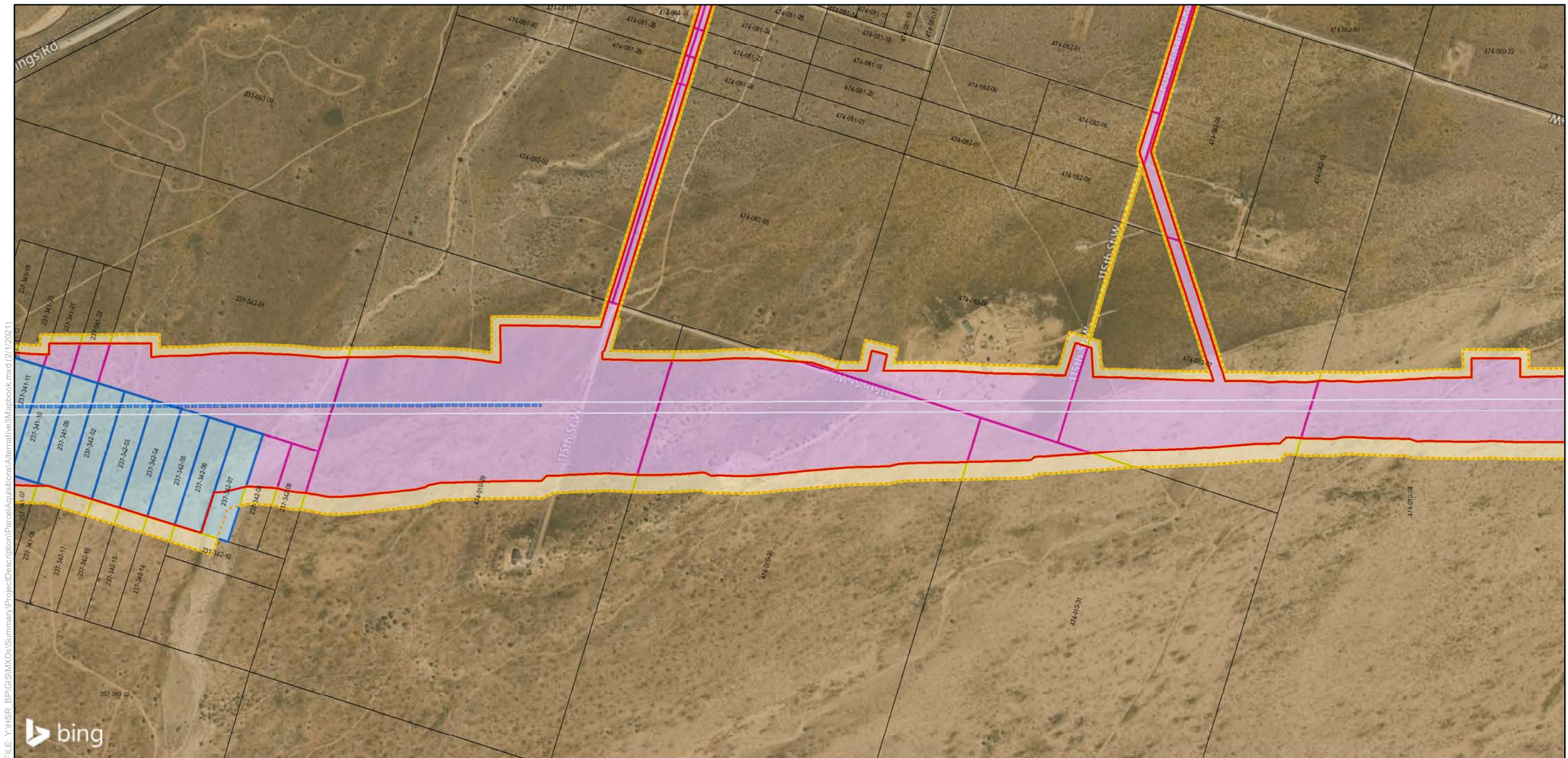
Renewable Energy and Well

- Oil Well
- Water Well
- Windmill
- Solar Farm
- Wind Farm Substation



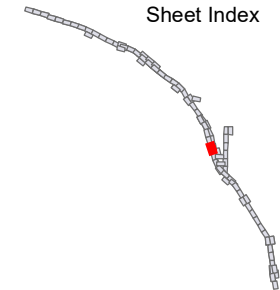
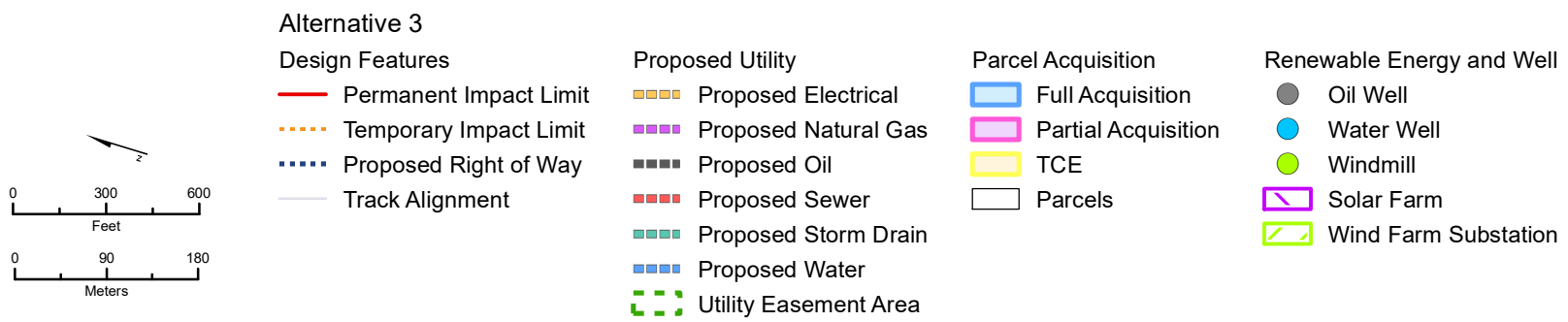
Bakersfield to Palmdale Parcel Acquisitions
Sheet 107 of 119

Potential Property Acquisition and Easements
Alternative 3



FILE: Y:\HSR_BP\GIS\MXDs\Summary\Project\Description\ParcelAcquisitions\Alternative3\Mapbook.mxd (2/17/2021)

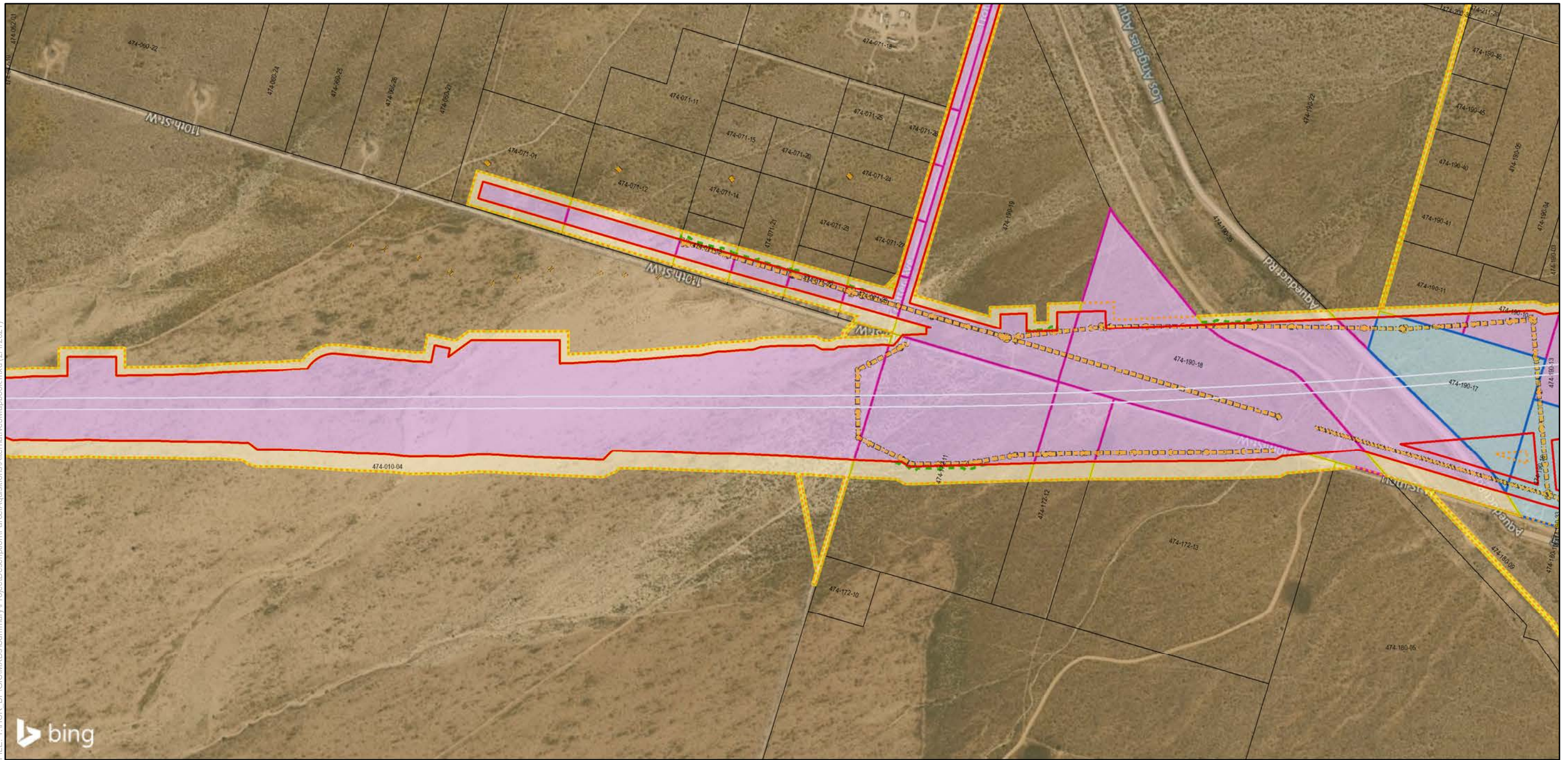
SOURCE: Bing (2018); CHSRA (4/2016, 6/2016, 2/2017, 12/2019, 7/2020)



Bakersfield to Palmdale Parcel Acquisitions
Sheet 108 of 119

Potential Property Acquisition and Easements Alternative 3

FILE: Y:\HSR_BF\GIS\MXDs\Summary\Project\Description\ParcelAcquisitions\Alternative3\Mapbook.mxd (2/17/2021)

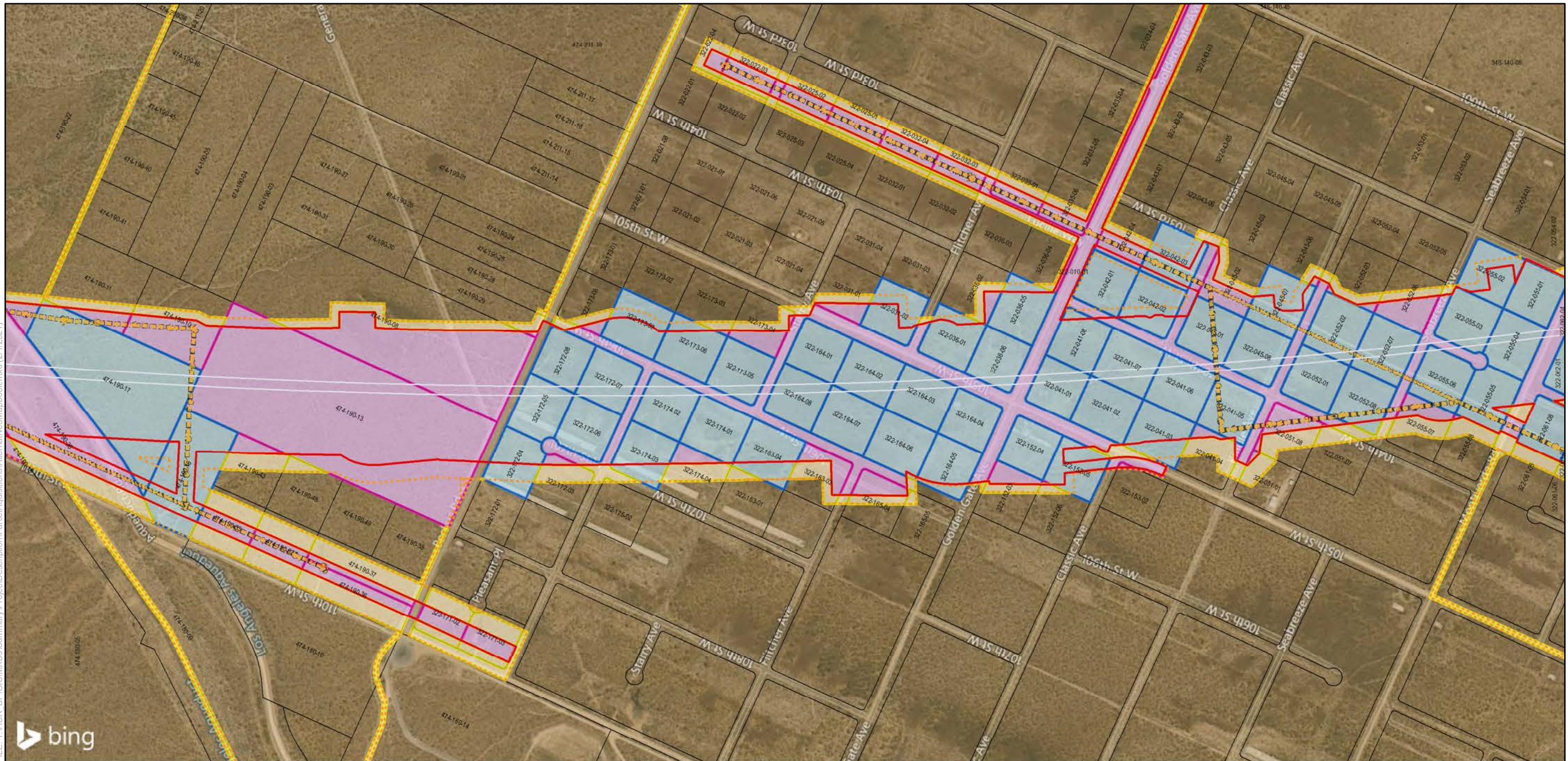


SOURCE: Bing (2018); CHSRA (4/2016, 6/2016, 2/2017, 12/2019, 7/2020)

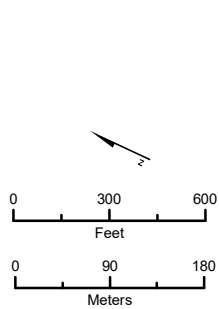
	<p>Alternative 3</p> <p>Design Features</p> <ul style="list-style-type: none"> — Permanent Impact Limit - - - Temporary Impact Limit - - - Proposed Right of Way — Track Alignment 			
	<p>Proposed Utility</p> <ul style="list-style-type: none"> - - - Proposed Electrical - - - Proposed Natural Gas - - - Proposed Oil - - - Proposed Sewer - - - Proposed Storm Drain - - - Proposed Water - - - Utility Easement Area 	<p>Parcel Acquisition</p> <ul style="list-style-type: none"> □ Full Acquisition □ Partial Acquisition □ TCE □ Parcels 	<p>Renewable Energy and Well</p> <ul style="list-style-type: none"> ● Oil Well ● Water Well ● Windmill □ Solar Farm □ Wind Farm Substation 	<p>Sheet Index</p>

**Bakersfield to Palmdale
Parcel Acquisitions**
Sheet 109 of 119

Potential Property
Acquisition and Easements
Alternative 3



SOURCE: Bing (2018); CHSRA (4/2016, 6/2016, 2/2017, 12/2019, 7/2020)



Alternative 3

Design Features

- Permanent Impact Limit
- - - Temporary Impact Limit
- - - Proposed Right of Way
- Track Alignment

Proposed Utility

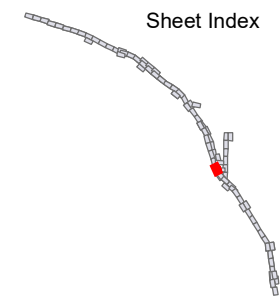
- Proposed Electrical
- Proposed Natural Gas
- Proposed Oil
- Proposed Sewer
- Proposed Storm Drain
- Proposed Water
- - - Utility Easement Area

Parcel Acquisition

- Full Acquisition
- Partial Acquisition
- TCE
- Parcels

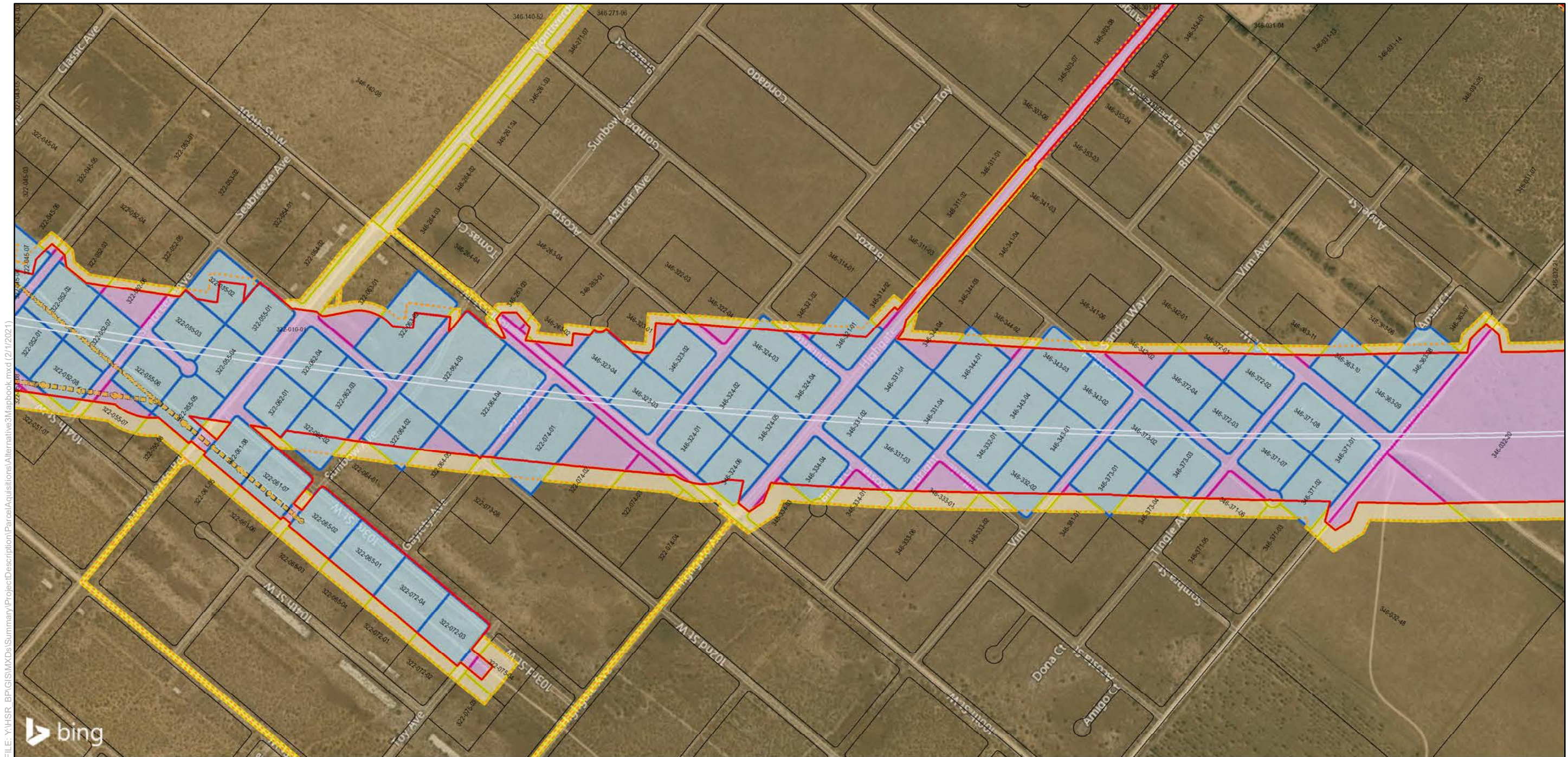
Renewable Energy and Well

- Oil Well
- Water Well
- Windmill
- Solar Farm
- Wind Farm Substation



Bakersfield to Palmdale Parcel Acquisitions
Sheet 110 of 119

Potential Property Acquisition and Easements Alternative 3



SOURCE: Bing (2018); CHSRA (4/2016, 6/2016, 2/2017, 12/2019, 7/2020)

Alternative 3

Design Features

- Permanent Impact Limit
- - - Temporary Impact Limit
- - - Proposed Right of Way
- Track Alignment

Proposed Utility

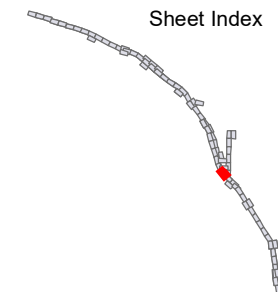
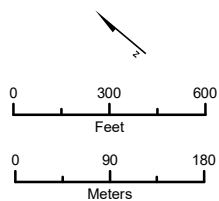
- Proposed Electrical
- Proposed Natural Gas
- Proposed Sewer
- Proposed Storm Drain
- Proposed Water
- - - Utility Easement Area

Parcel Acquisition

- Full Acquisition
- Partial Acquisition
- TCE
- Parcels

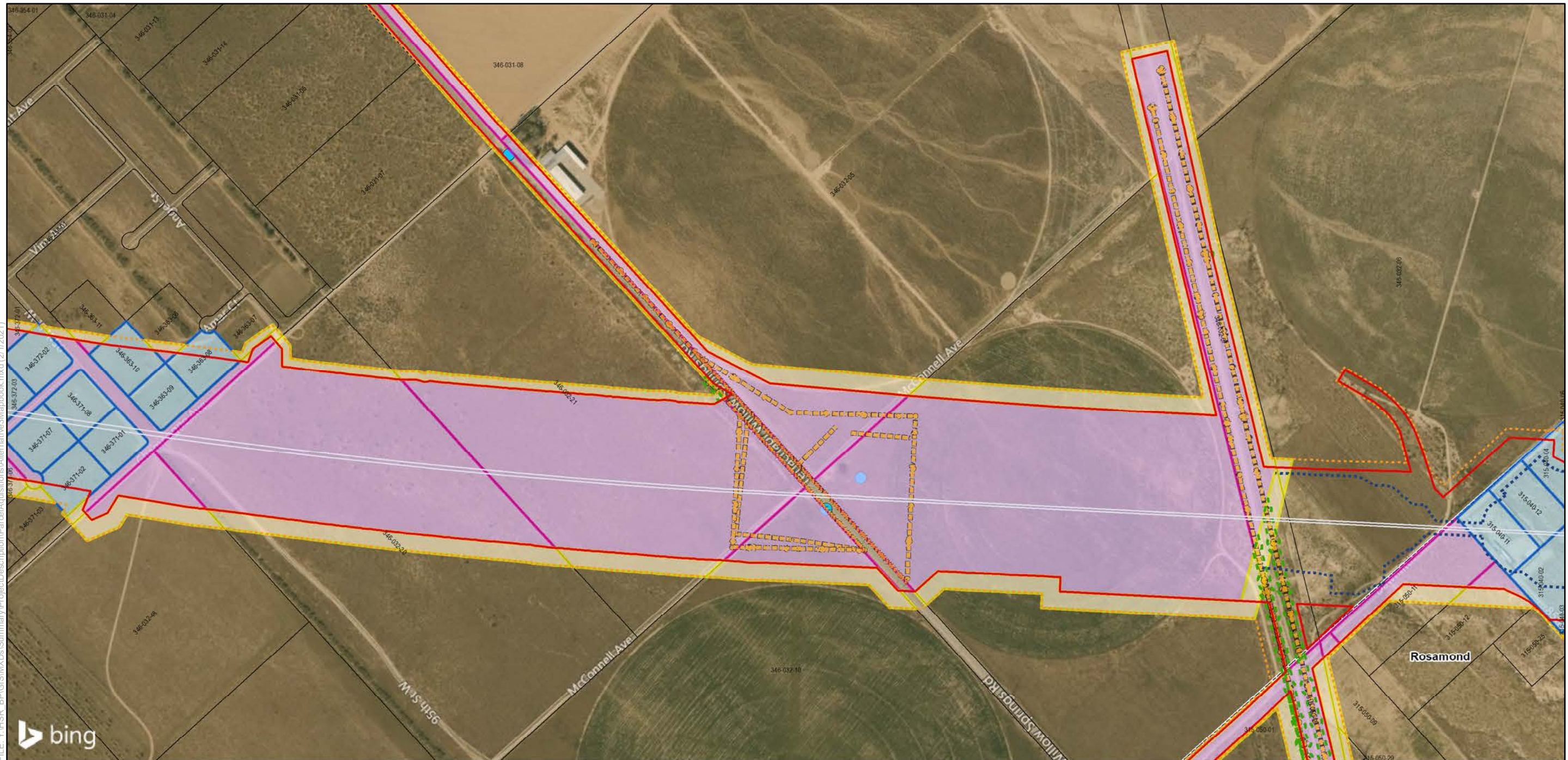
Renewable Energy and Well

- Oil Well
- Water Well
- Windmill
- Solar Farm
- Wind Farm Substation

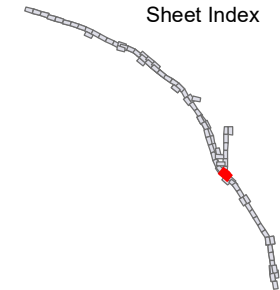
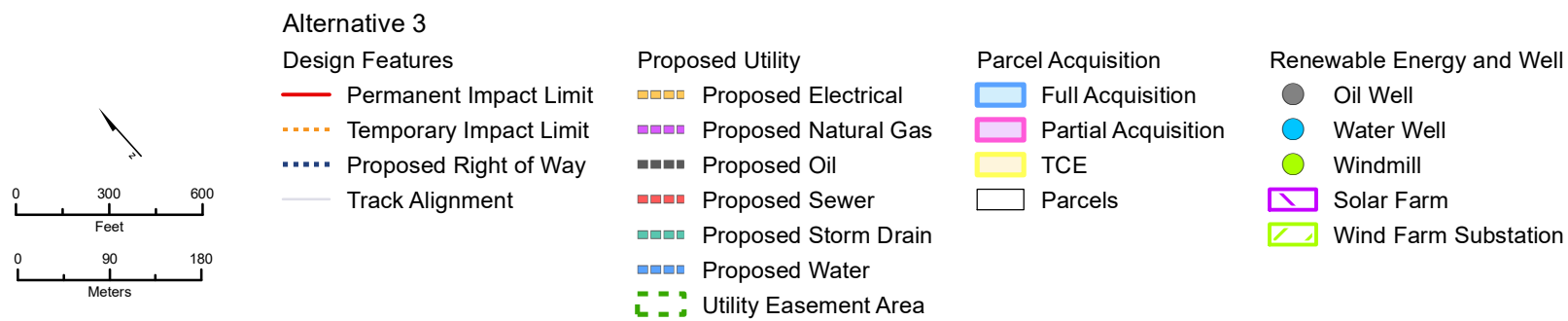


**Bakersfield to Palmdale
Parcel Acquisitions**
Sheet 111 of 119

Potential Property
Acquisition and Easements
Alternative 3

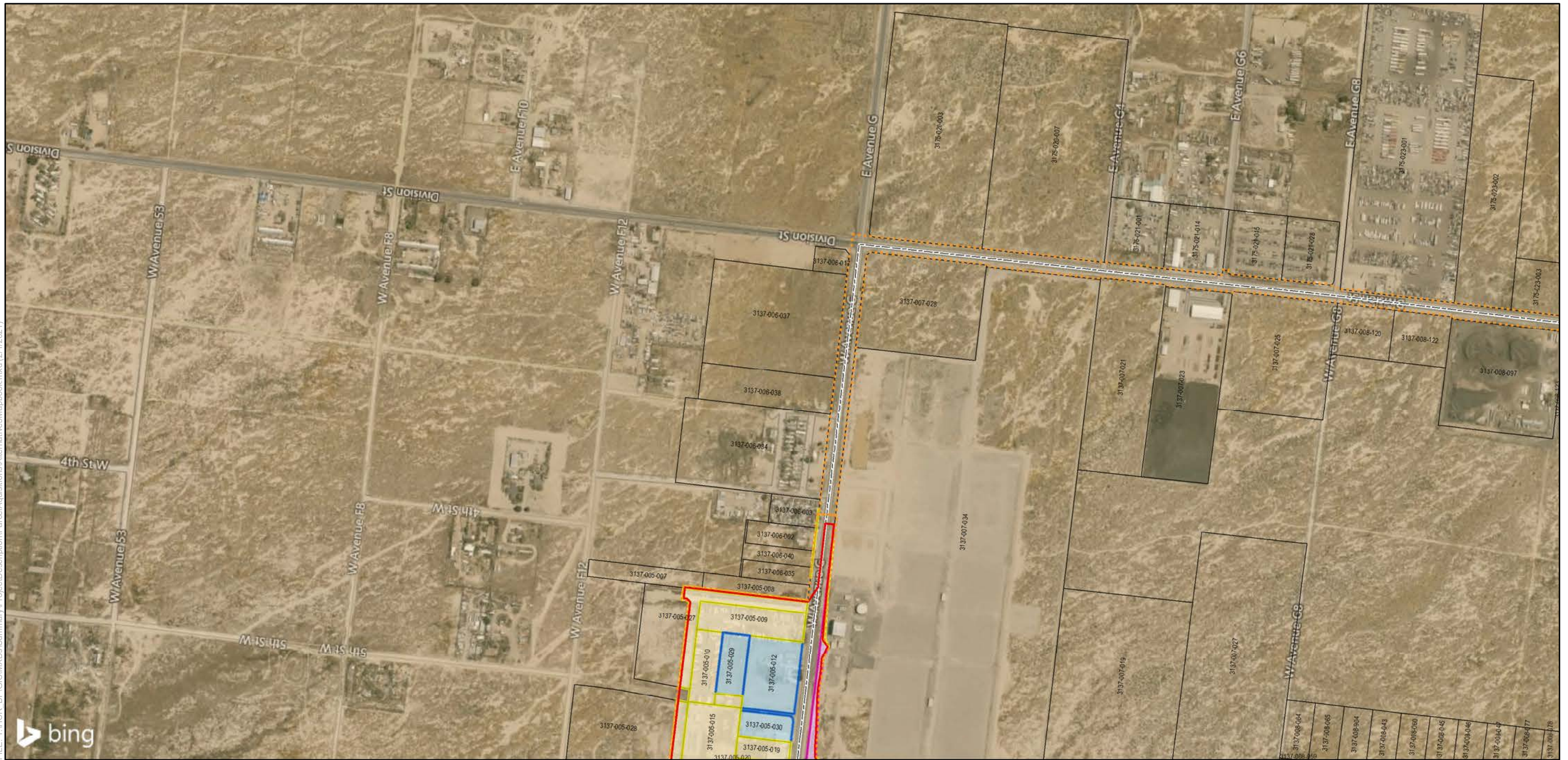


SOURCE: Bing (2018); CHSRA (4/2016, 6/2016, 2/2017, 12/2019, 7/2020)



Bakersfield to Palmdale Parcel Acquisitions
 Sheet 112 of 119
 Potential Property Acquisition and Easements
 Alternative 3

FILE: Y:\HSR_BP\GIS\MXDs\Summary\Project\Description\ParcelAcquisitions\Alternatives\Mapbook.mxd (2/17/2021)



SOURCE: Bing (2018); CHSRA (4/2016, 6/2016, 2/2017, 12/2020, 7/2020)

Alternative 5

Design Features

- Permanent Impact Limit
- Temporary Impact Limit
- Proposed Right of Way
- Track Alignment

Proposed Utility

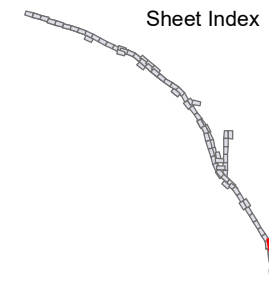
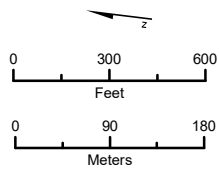
- Proposed Electrical
- Proposed Natural Gas
- Proposed Oil
- Proposed Sewer
- Proposed Storm Drain
- Proposed Water
- Utility Easement Area

Parcel Acquisition

- Full Acquisition
- Partial Acquisition
- TCE
- Parcels

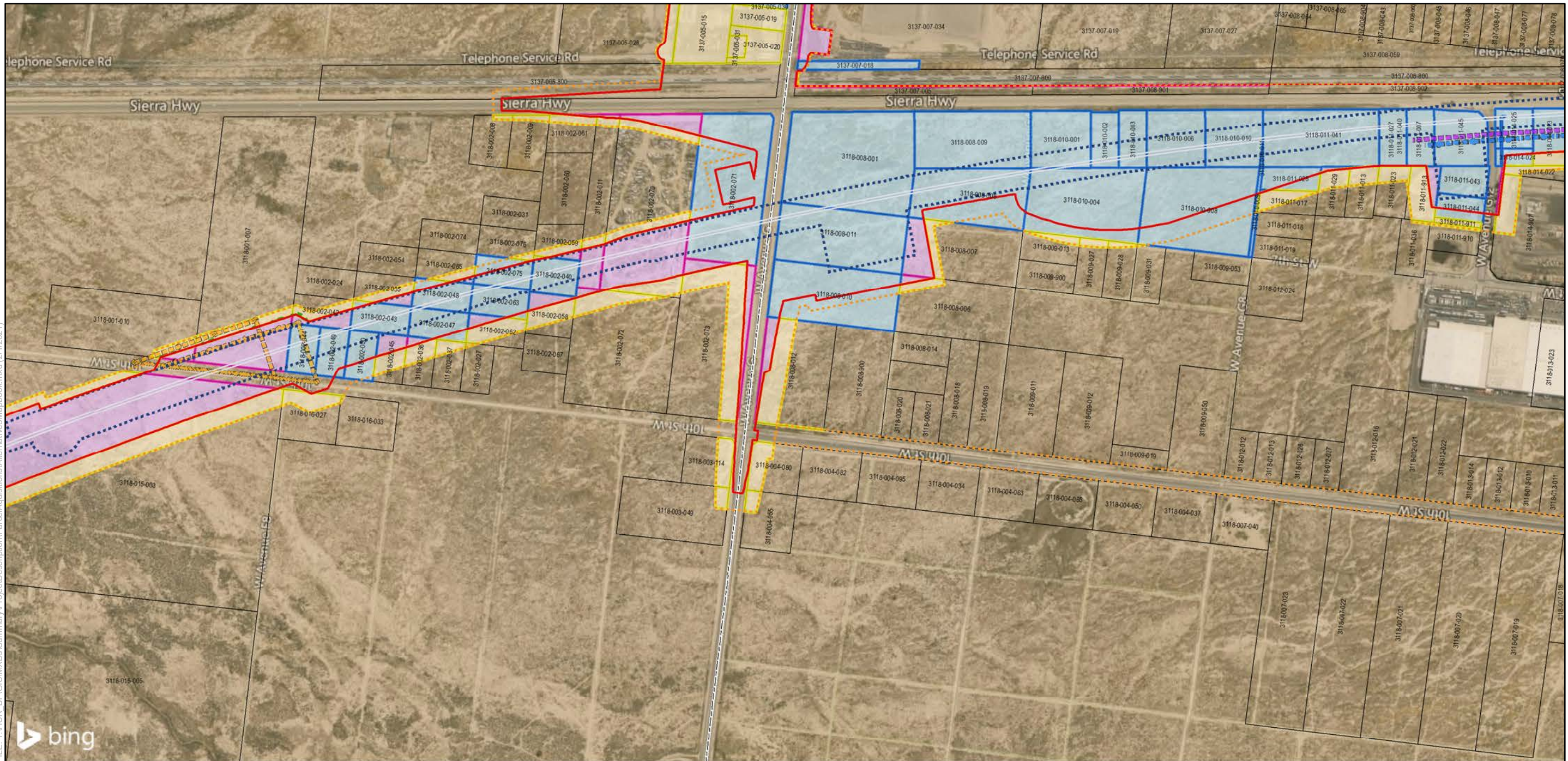
Renewable Energy and Well

- Oil Well
- Water Well
- Windmill
- Solar Farm
- Wind Farm Substation



Bakersfield to Palmdale Parcel Acquisitions
Sheet 113 of 119

Potential Property Acquisition and Easements Alternative 5



SOURCE: Bing (2018); CHSRA (4/2016, 6/2016, 2/2017, 12/2020, 7/2020)

Alternative 5

Design Features

- Permanent Impact Limit
- Temporary Impact Limit
- Proposed Right of Way
- Track Alignment

Proposed Utility

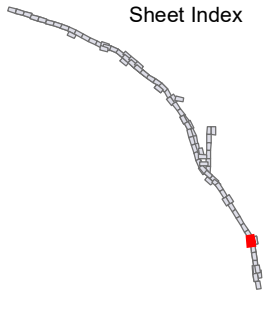
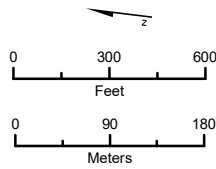
- Proposed Electrical
- Proposed Natural Gas
- Proposed Oil
- Proposed Sewer
- Proposed Storm Drain
- Proposed Water
- Utility Easement Area

Parcel Acquisition

- Full Acquisition
- Partial Acquisition
- TCE
- Parcels

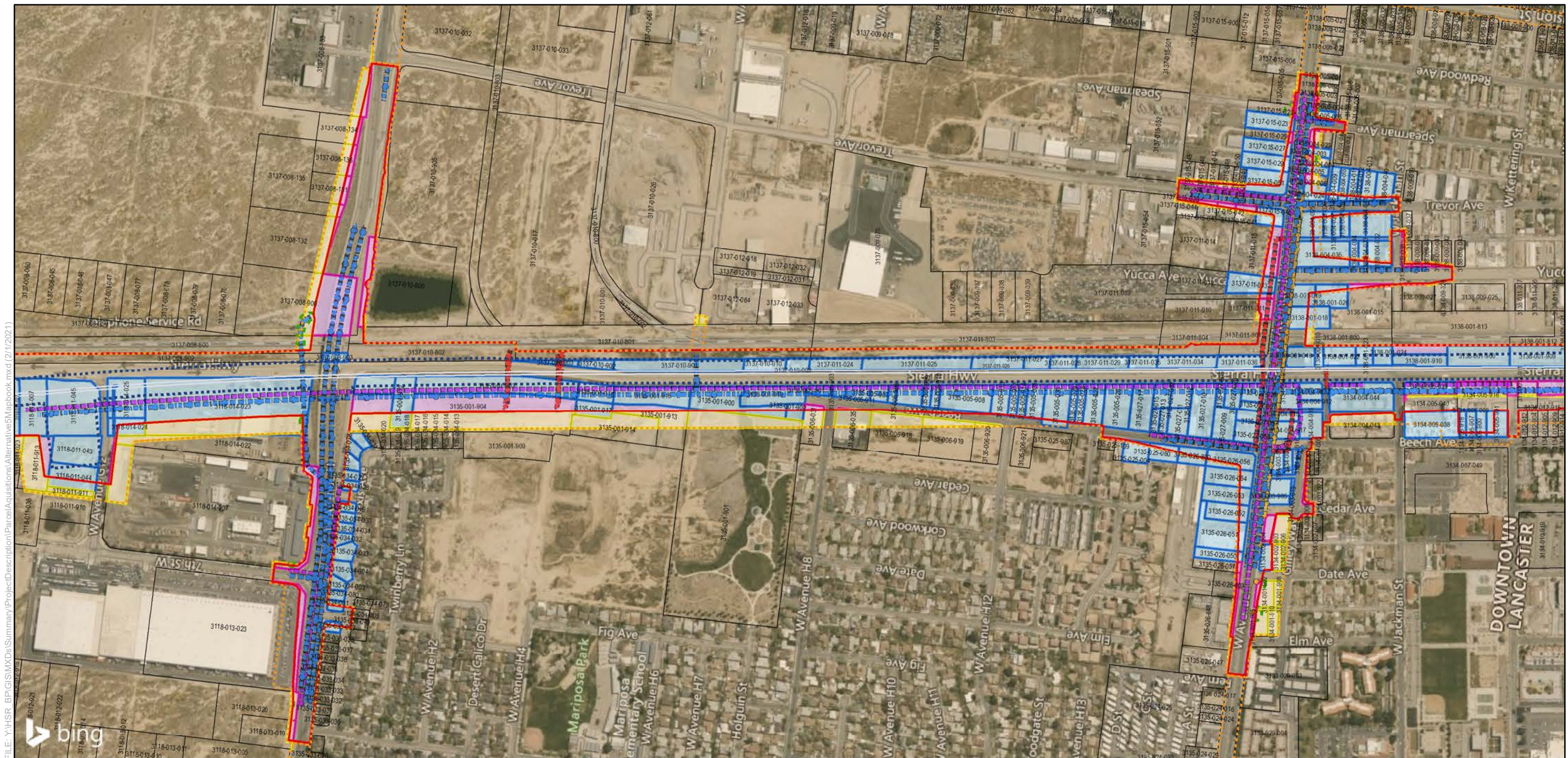
Renewable Energy and Well

- Oil Well
- Water Well
- Windmill
- Solar Farm
- Wind Farm Substation



Bakersfield to Palmdale Parcel Acquisitions
Sheet 114 of 119

Potential Property Acquisition and Easements
Alternative 5



SOURCE: Bing (2018); CHSRA (4/2016, 6/2016, 2/2017, 12/2020, 7/2020)

Alternative 5

Design Features

- Permanent Impact Limit
- - - Temporary Impact Limit
- - - Proposed Right of Way
- Track Alignment

Proposed Utility

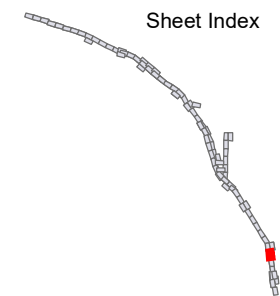
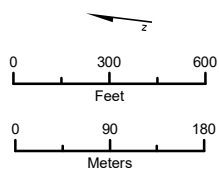
- Proposed Electrical
- Proposed Natural Gas
- Proposed Oil
- Proposed Sewer
- Proposed Storm Drain
- Proposed Water
- - - Utility Easement Area

Parcel Acquisition

- Full Acquisition
- Partial Acquisition
- TCE
- Parcels

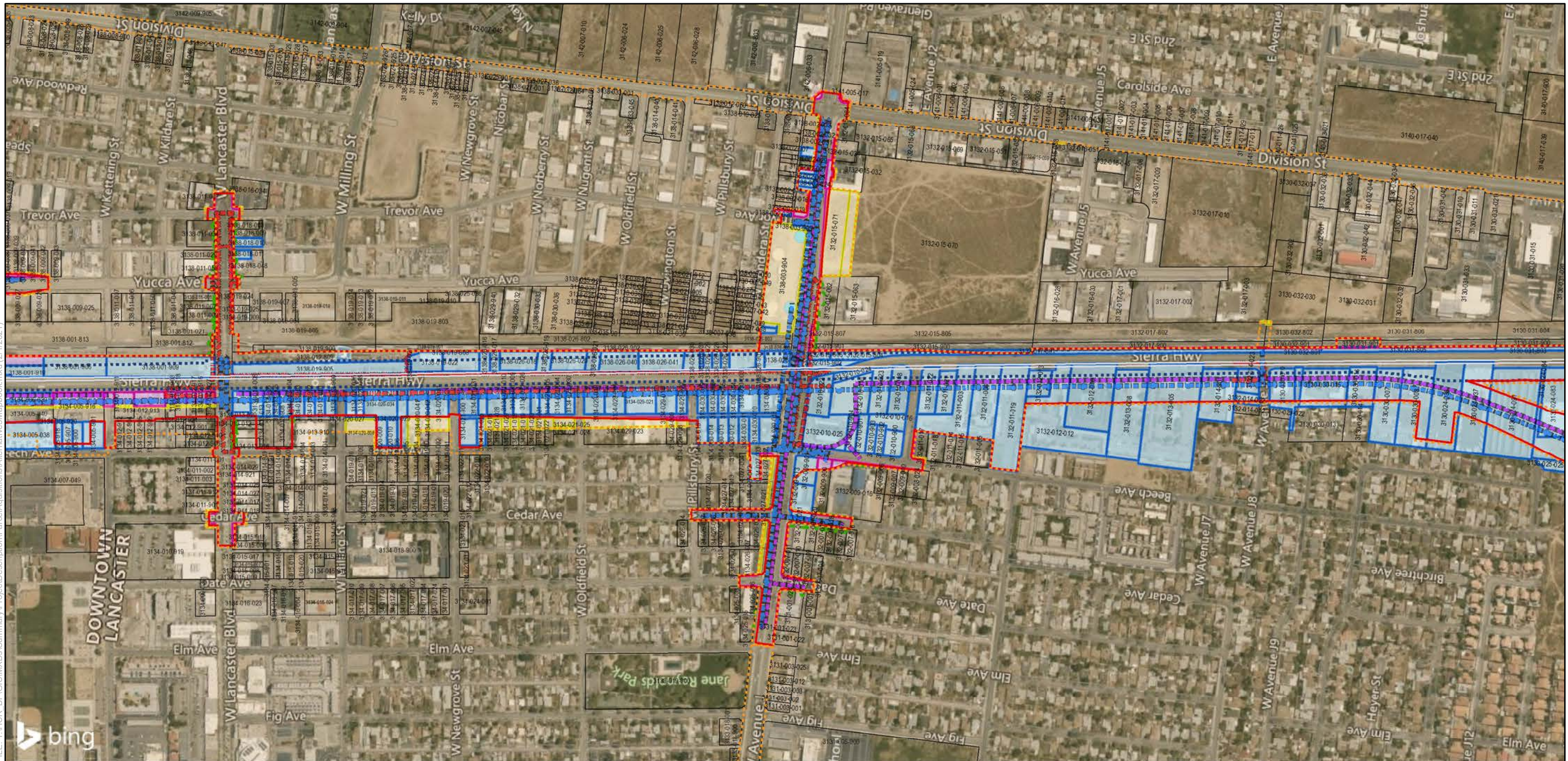
Renewable Energy and Well

- Oil Well
- Water Well
- Windmill
- ▭ Solar Farm
- ▭ Wind Farm Substation



Bakersfield to Palmdale Parcel Acquisitions
Sheet 115 of 119

Potential Property Acquisition and Easements Alternative 5



SOURCE: Bing (2018); CHSRA (4/2016, 6/2016, 2/2017, 12/2020, 7/2020)

Alternative 5

Design Features

- Permanent Impact Limit
- - - Temporary Impact Limit
- - - Proposed Right of Way
- Track Alignment

Proposed Utility

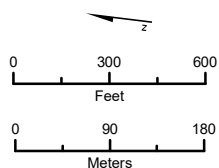
- Proposed Electrical
- Proposed Natural Gas
- Proposed Oil
- Proposed Sewer
- Proposed Storm Drain
- Proposed Water
- - - Utility Easement Area

Parcel Acquisition

- Full Acquisition
- Partial Acquisition
- TCE
- Parcels

Renewable Energy and Well

- Oil Well
- Water Well
- Windmill
- ▭ Solar Farm
- ▭ Wind Farm Substation

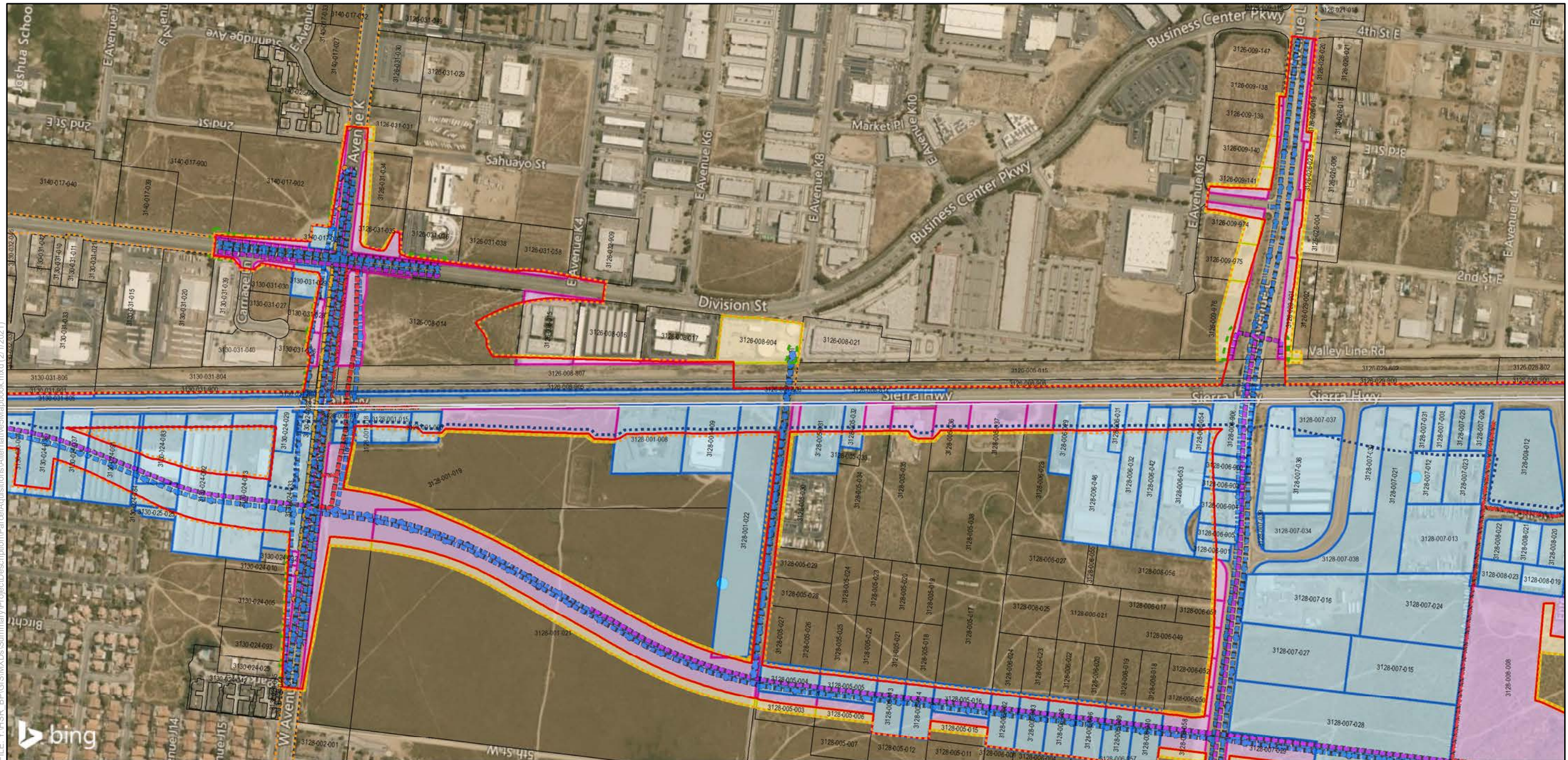


Sheet Index



**Bakersfield to Palmdale
Parcel Acquisitions**
Sheet 116 of 119

Potential Property
Acquisition and Easements
Alternative 5



SOURCE: Bing (2018); CHSRA (4/2016, 6/2016, 2/2017, 12/2020, 7/2020)

Alternative 5

Design Features

- Permanent Impact Limit
- - - Temporary Impact Limit
- - - Proposed Right of Way
- Track Alignment

Proposed Utility

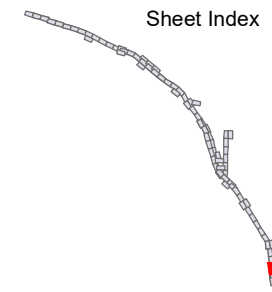
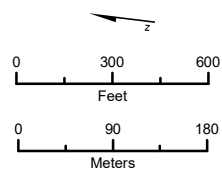
- Proposed Electrical
- Proposed Natural Gas
- Proposed Oil
- Proposed Sewer
- Proposed Storm Drain
- Proposed Water
- - - Utility Easement Area

Parcel Acquisition

- Full Acquisition
- Partial Acquisition
- TCE
- Parcels

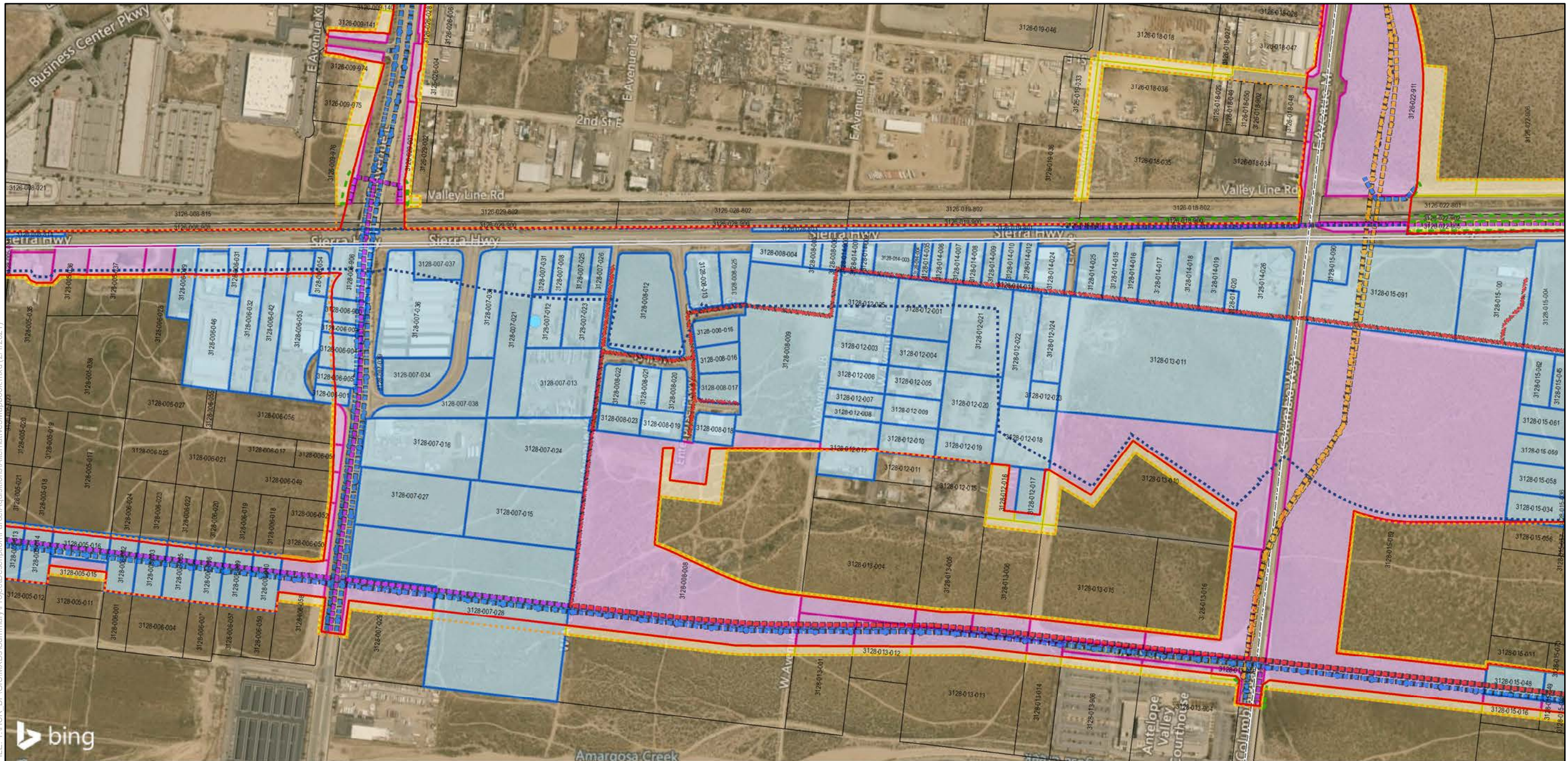
Renewable Energy and Well

- Oil Well
- Water Well
- Windmill
- ▭ Solar Farm
- ▭ Wind Farm Substation

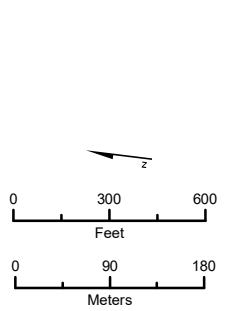


**Bakersfield to Palmdale
Parcel Acquisitions**
Sheet 117 of 119

Potential Property
Acquisition and Easements
Alternative 5



SOURCE: Bing (2018); CHSRA (4/2016, 6/2016, 2/2017, 12/2020, 7/2020)



Alternative 5

Design Features

- Permanent Impact Limit
- - - Temporary Impact Limit
- - - Proposed Right of Way
- Track Alignment

Proposed Utility

- Proposed Electrical
- Proposed Natural Gas
- Proposed Oil
- Proposed Sewer
- Proposed Storm Drain
- Proposed Water
- - - Utility Easement Area

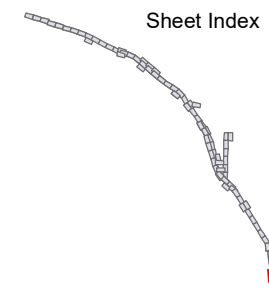
Parcel Acquisition

- Full Acquisition
- Partial Acquisition
- TCE
- Parcels

Renewable Energy and Well

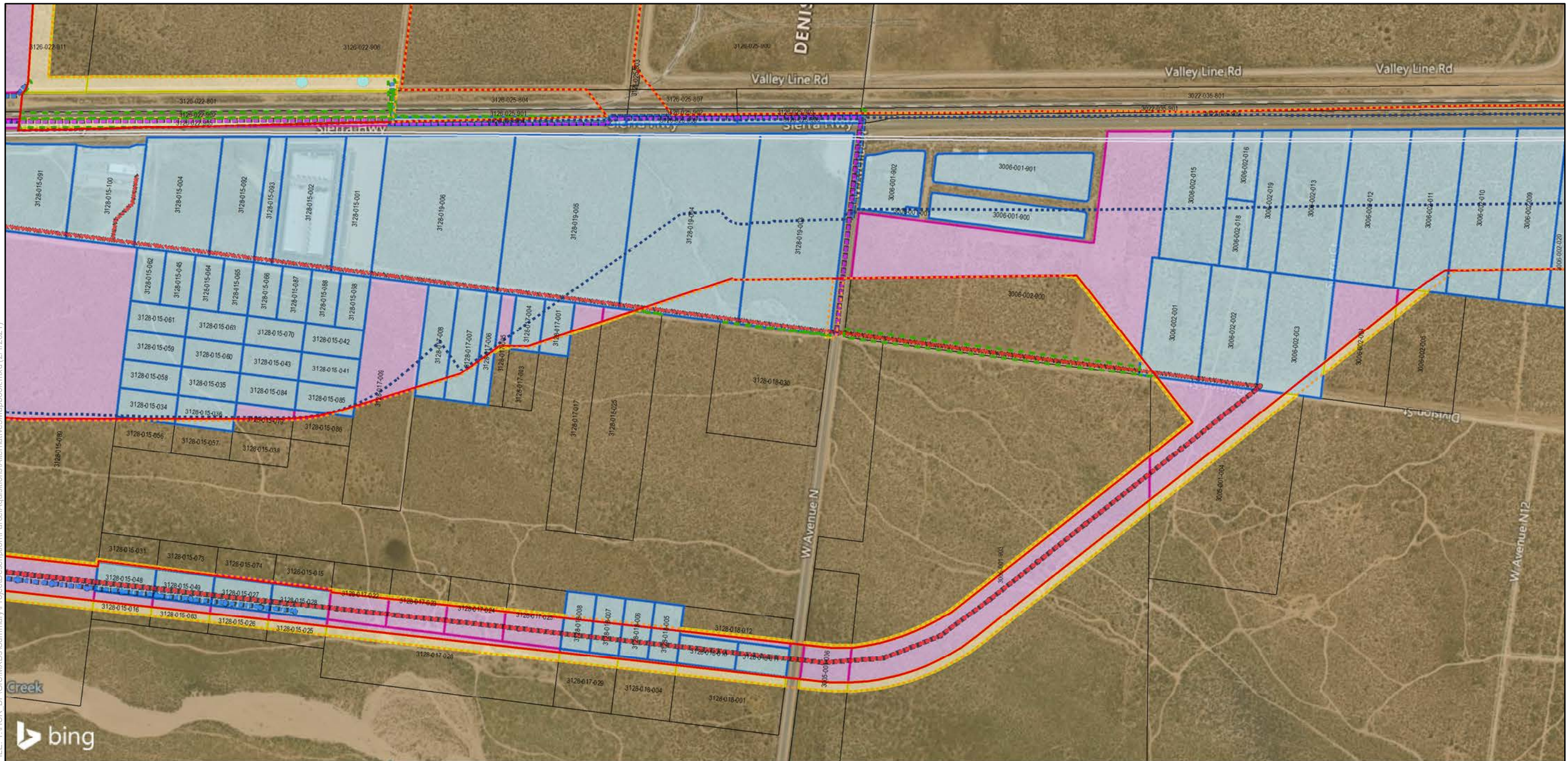
- Oil Well
- Water Well
- Windmill
- Solar Farm
- Wind Farm Substation

Sheet Index

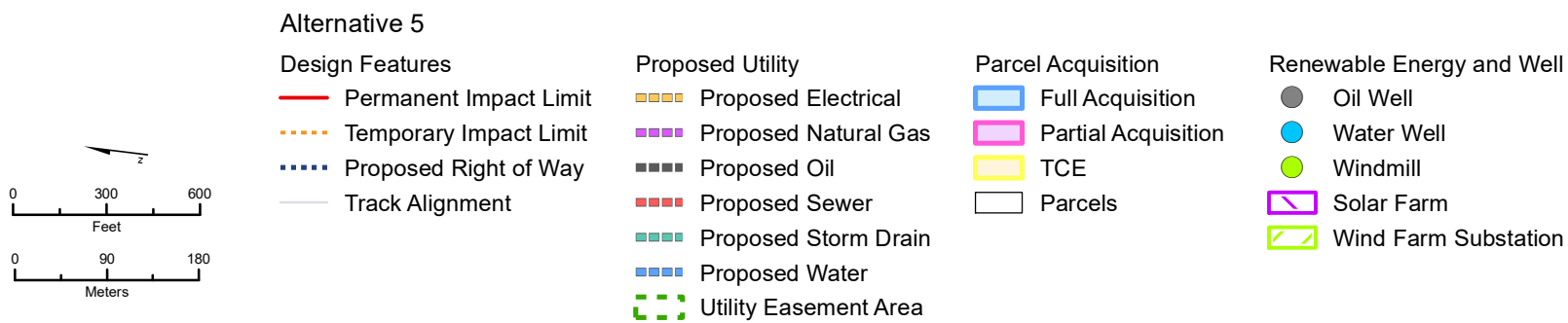


Bakersfield to Palmdale Parcel Acquisitions
Sheet 118 of 119

Potential Property Acquisition and Easements Alternative 5



SOURCE: Bing (2018); CHSRA (4/2016, 6/2016, 2/2017, 12/2020, 7/2020)



Sheet Index



Bakersfield to Palmdale Parcel Acquisitions
Sheet 119 of 119

Potential Property Acquisition and Easements
Alternative 5